SC5593-4-1379

R.H. MAP 15

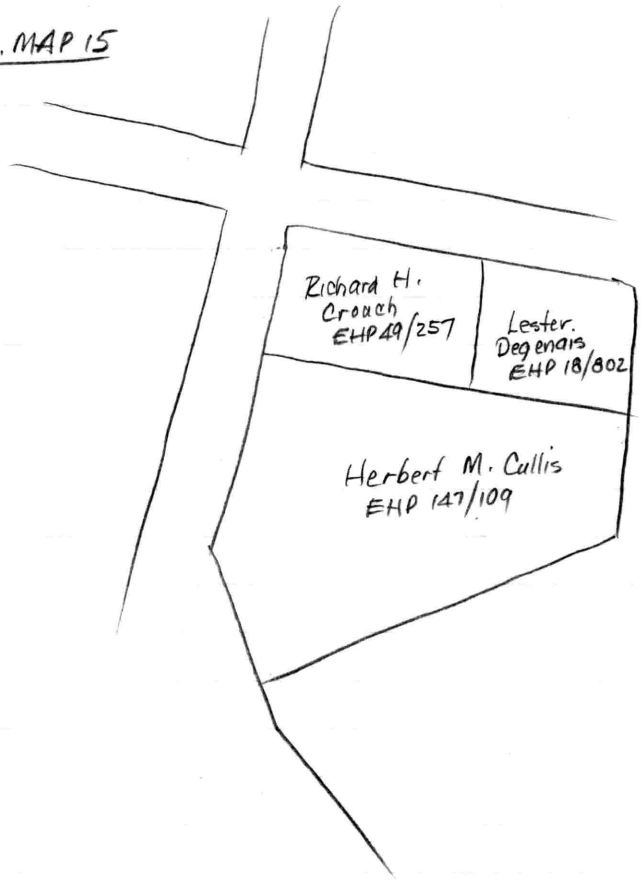

Crouch - EHP 49/257 - Part of lots 121 & 122 of Plan of Lots Rock Hall Terrace, Frank O. Peyre owner - RRA 5/83

Parcel 1 Begin pt on E side Hawthorne where dividing line between what ~~is now~~ was formerly Lot 120 (now S side of Bayside Ave having been extended to include all of Lot 120 intersects Hawthorne Rd., 1000' from inter E side of Hawthorne and S side of Chester

w/ N side Bayside extended 190

rt. ks S dir parallel to Hawthorne 50 to N side Lot 122

w/s W dir. 190 to Hawthorne

rt ks N dir. 50 to begin

Parcel 2

Begin E side Hawthorne on line of Lot 121

w/ s E dir. 190'

S dir parallel to Hawthorne 50'

w/ Lot 123 W dir 190'

w/ Hawthorne 50 to begin

Dagenais EHP 18/802

Parcel 1 Part of Lot 121

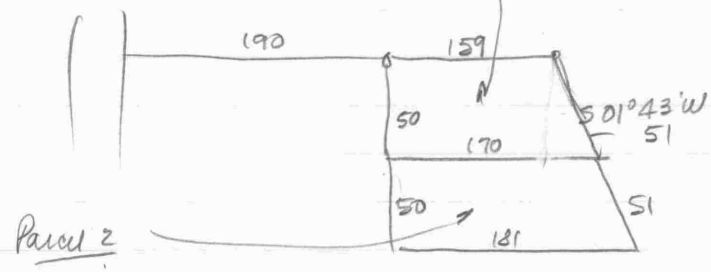

Cullis EHP 147/109

All of Lots 123-129 forming tract frontage on Hawthorne of 425', bound N by lot 122, E by Jos. Downey & Thos Joiner excepting therefrom the roadway across Lot 129 (50' wide)

---

89 60
76 22
13 38

ERA 5/83

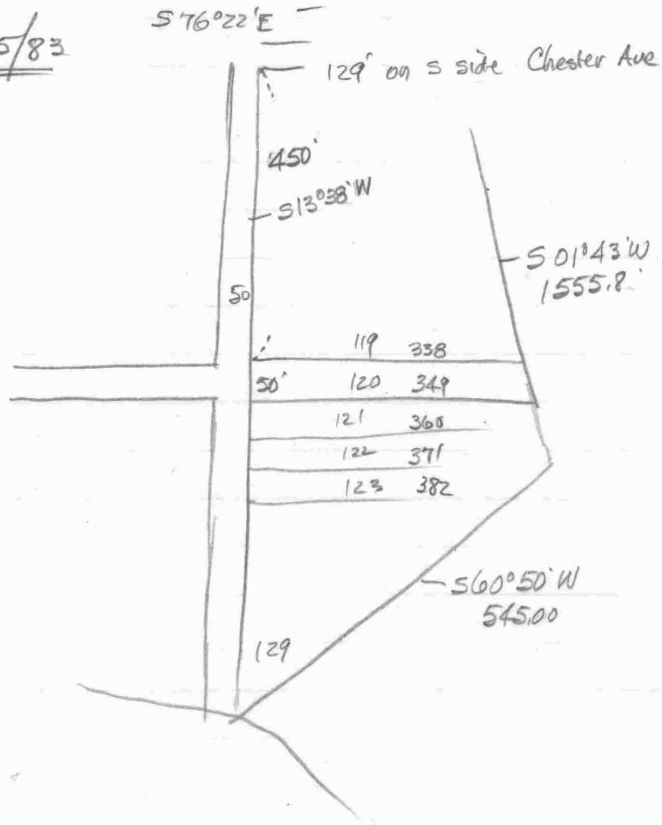

Rock Hall Terrace

190
181
371

STATE OF MARYLAND
WILLIAM RAY NUTTLE
No. 4180
REGISTERED
LAND SURVEYOR

PLAT OF A SURVEY OF THE

RICHARD H. CROUCH LANDS

ROCK HALL, KENT COUNTY, MD.

Scale 1"=40' Dec. 1988.

William R. Nuttle, Reg. Surveyor
Chestertown, Md.

I.P. = iron pipe