SC5593-4-1280

Elburn

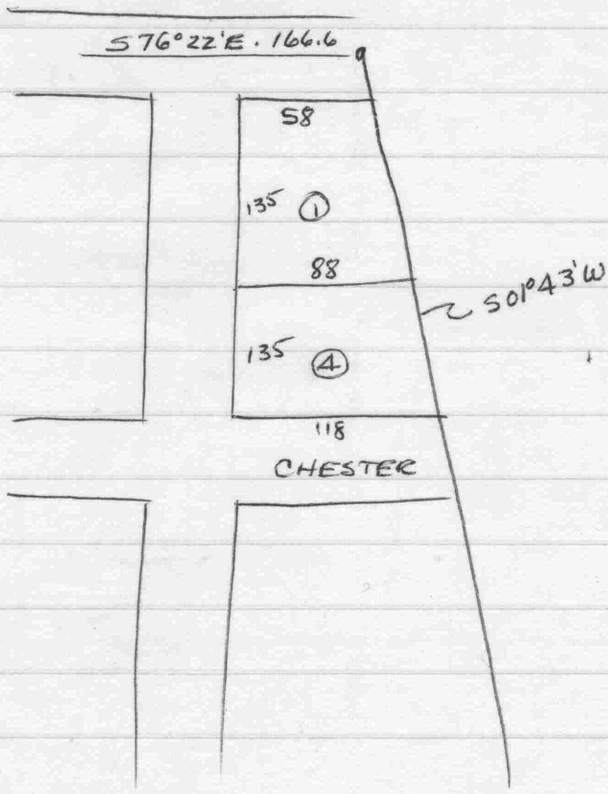

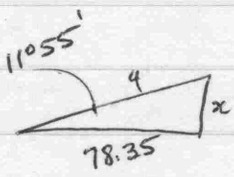

89 60
76 22
13 38

12 98
01 43
11 55

2110369

$x = 78.35 \tan\alpha = 16.53$

135
78.35
213.35

$y = \frac{78.35}{\cos\alpha} = 80.08$

9784490

88.00
16.53
71.47

01 43
12 31 40
S 14° 14' 40" W

88.00
28.49
59.51

$\tan\alpha = \frac{60}{270} = 222\ 2222$

$\alpha = 12°31'40''$

89 59 60
14 14 40
S 75 45 20 E

88.00
17.41
70.59

$x = 78.35 \times 222\ 2222 = 17.41$ 70.59

$y = \frac{78.35}{976\ 1910} = 80.26$

12.59
$
70.59
88.00
2|158.59
79.30

$\text{Area} = \frac{70.59 + 88.00}{2} \times 78.35$

$= 79.30 \times 78.35 = 6213$ sq. ft.

Elburn

Rock Hall Map 11

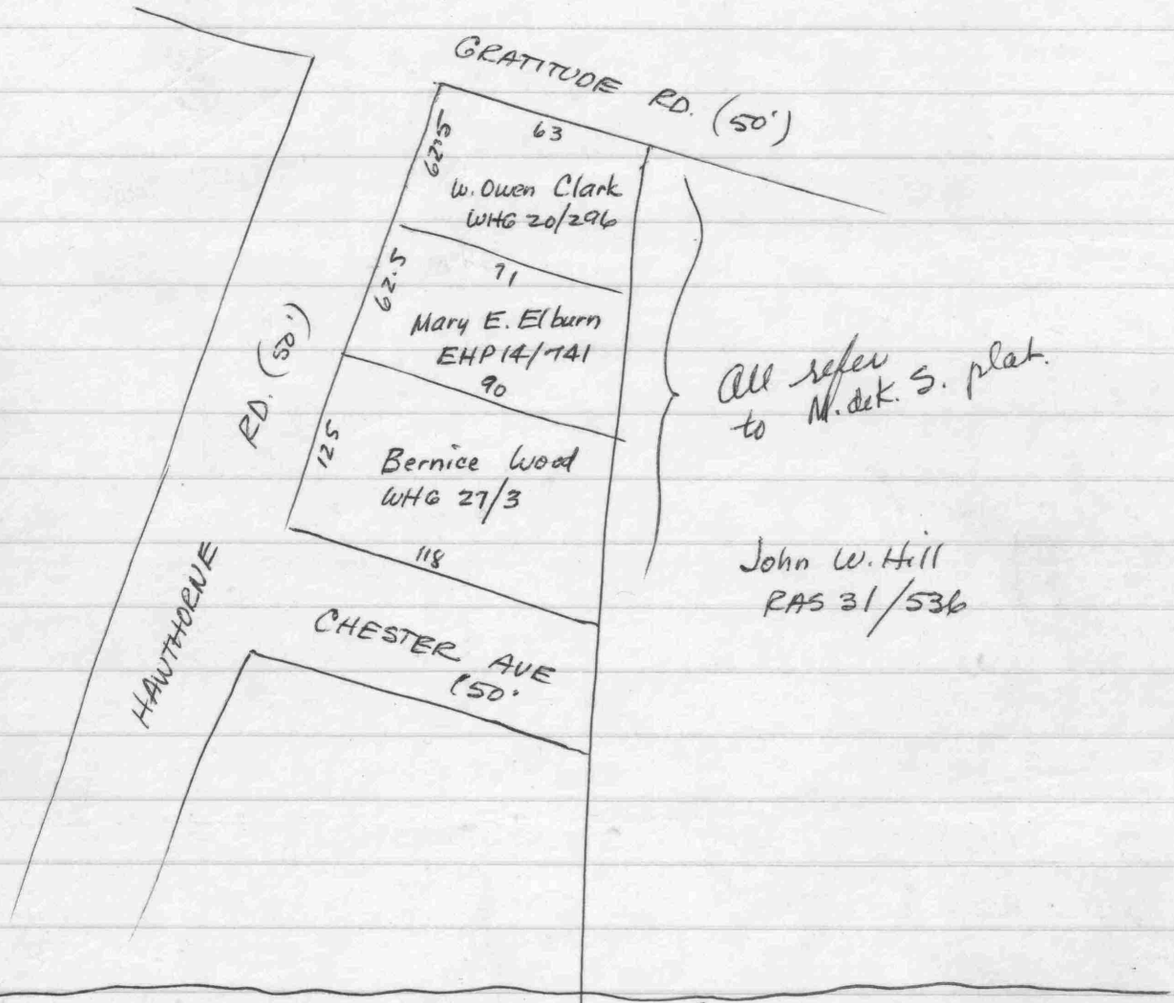

EHP 14/741 Wm. Parsons Fennell, Trustee to Mary E. Elburn
ch. ug. Nov. 17, 1965
see "Plan of Lots Rock Hall Terrace"
by M. del. Smith 1925 - RRA 5/85
Begin E side Hawthorne Rd. 56.65' from SE cor.
of intersection of Rock Hall Ave and Hawthorne
(both 50'
with Hawthorne S dir. 78.35 to Lot 4
rb. ks E dir with Lot 4 88.0' ± to Hill
with Hill N01°43'E - 80.2 to Clark
with Clark W dir. 70.71'
southern ~~to~~ part of lot. 1

56.65
78.35
135.00

PLAT OF A SURVEY OF THE
MARY E. ELBURN LANDS
ROCK HALL, KENT COUNTY, MD.
Scale 1" = 20' Jan. 1967.
William R. Nuttle, Reg. Surveyor
Chestertown, Md.

I.P. = iron pipe