SC5593-4-1234

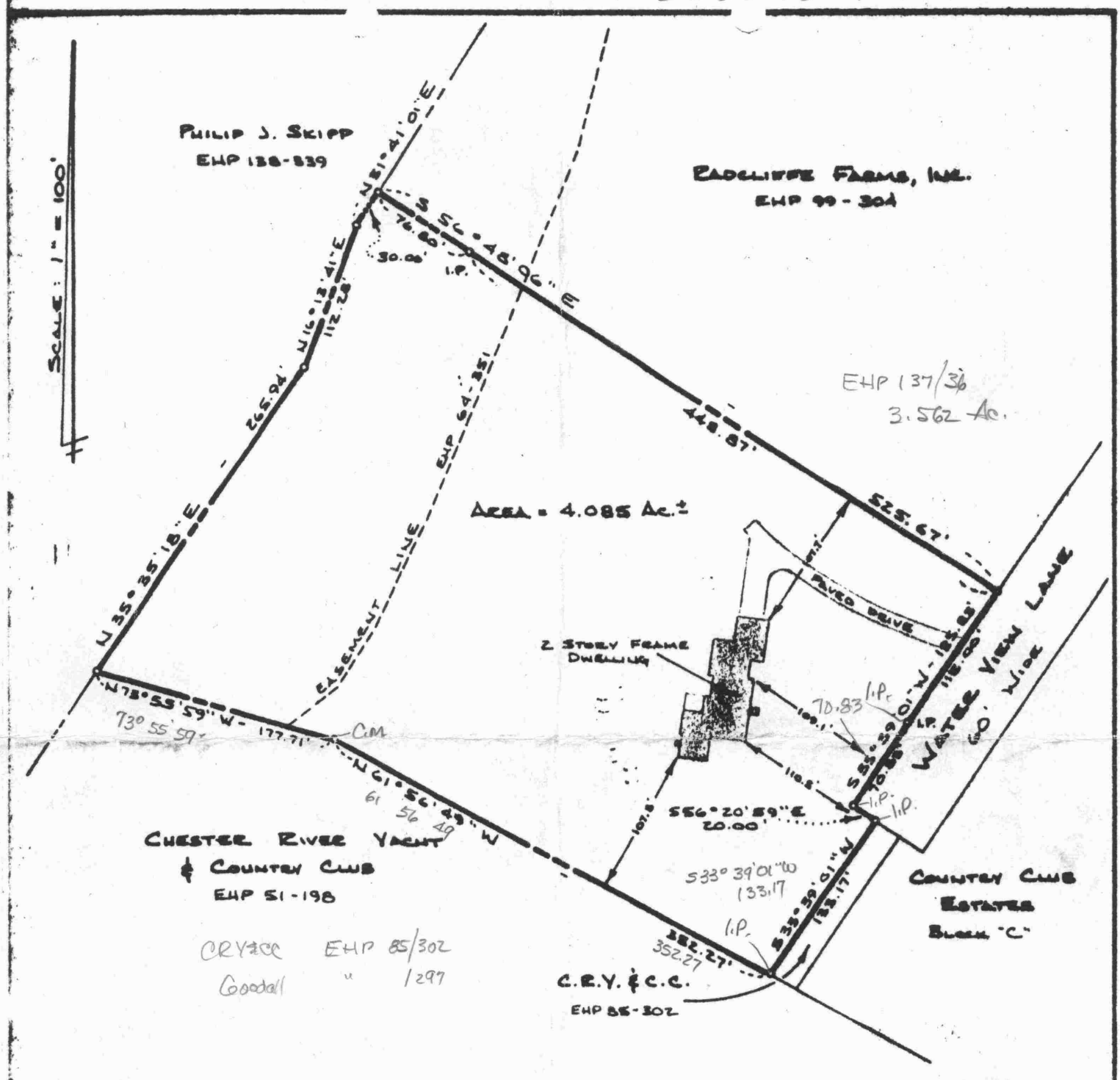

LOCATION SURVEY OF THE LANDS OF

PAUL M. BOWMAN

7TH DISTRICT, KENT COUNTY, MARYLAND

SEPTEMBER 1986 SCALE: 1" = 100'

DRAWN BY: CARROLL

I, HEREBY CERTIFY THAT THE IMPROVEMENTS INDICATED HEREON ARE LOCATED AS SHOWN.

9-30-86

RONALD K. SCHRADER DATE

REGISTERED SURVEYOR

CHESTERTOWN, MARYLAND

STATE OF MARYLAND
RONALD KEITH SCHRADER
No. 148
REGISTERED
PROPERTY LINE SURVEYOR

Note: FIRM Map 240045 0175B shows this lot in Zone C.

Owners: Paul M. & Elaine Bowman
Address: 7640 Water View Lane
Chestertown, Md. 21620

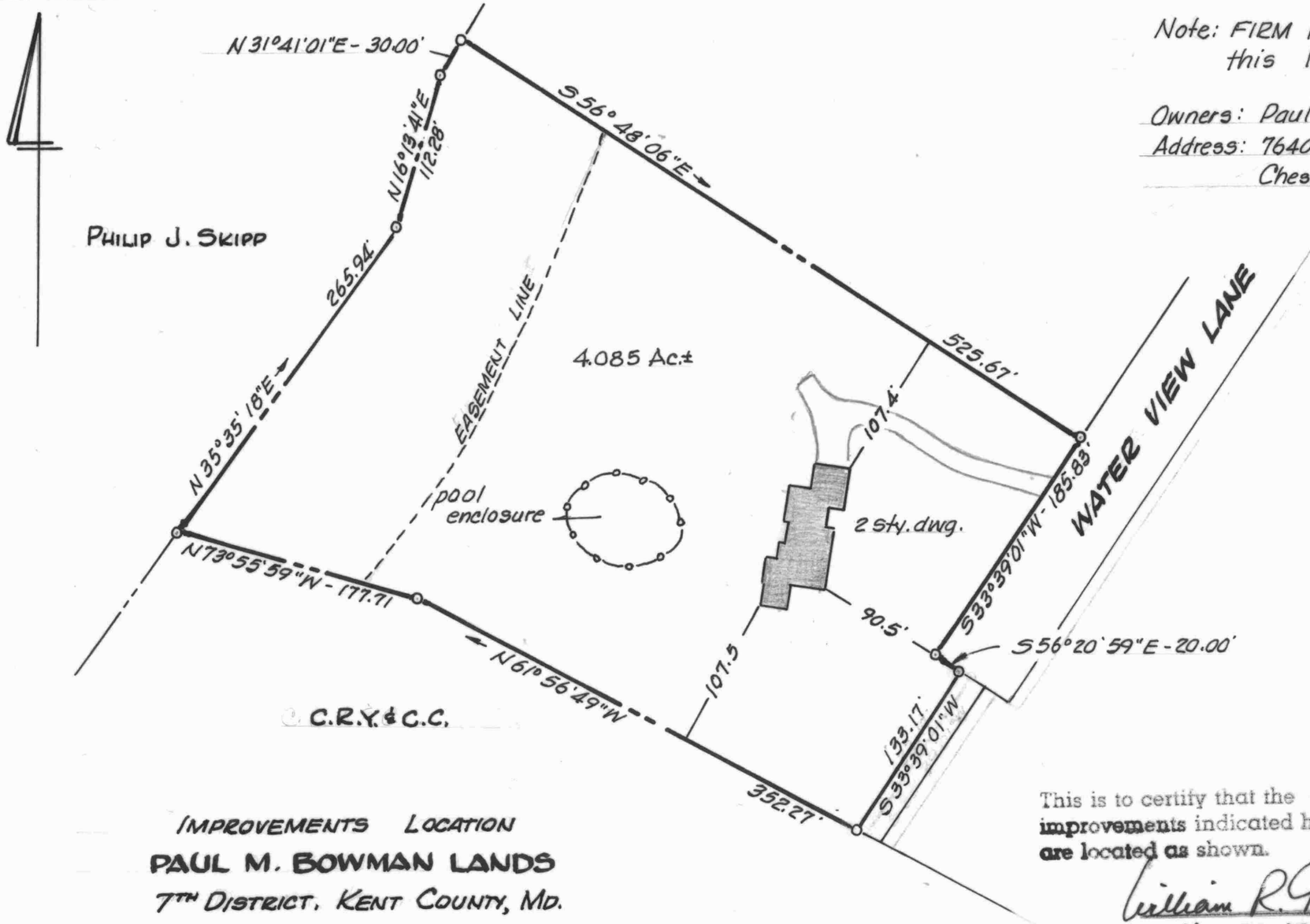

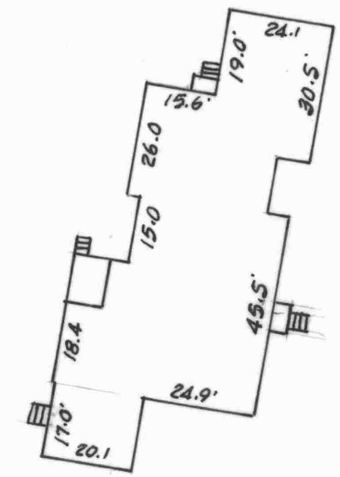

Scale 1" = 40'

IMPROVEMENTS LOCATION
PAUL M. BOWMAN LANDS
7TH DISTRICT, KENT COUNTY, MD.
Scale 1" = 100' Nov. 1993.
William R. Nuttle, Reg. Surveyor
Chestertown, Md.

This is to certify that the improvements indicated hereon are located as shown.

William R. Nuttle
Nov. 23, 1993.

STATE OF MARYLAND
WILLIAM RAY NUTTLE
No. 4180
REGISTERED
LAND SURVEYOR

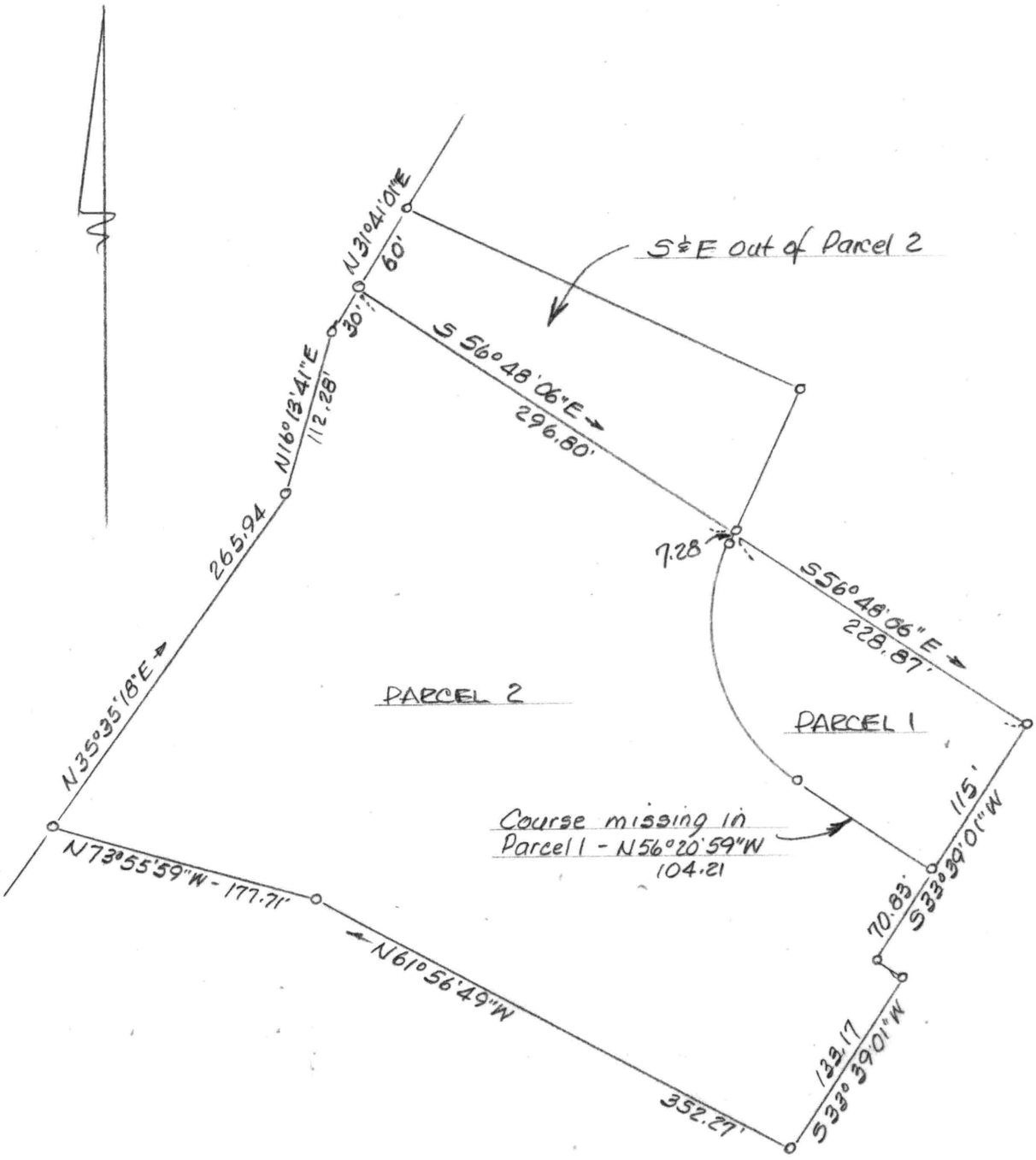

PAUL BOWMAN LOT

Scale 1" = 100'