SC5593-4-1224

DESCRIPTION OF THE KATHERINE G. JOHNSON LANDS, SEVENTH DISTRICT, KENT COUNTY, MD.

Beginning for the same at a point in the centerline of Langford-Pomona Road, said point being the northwest corner of the herein described lands and the northeast corner of the lands of William George; and running, thence, by and with the centerline of said road S 84 41 50 E - 546.76' and along a curve the chord of which is S 83 36 E - 179.27' to the lands of Thomas W. Eliason, Jr.; thence, by and with said Eliason lands S 31 38 50 W - 27.20' to an iron pipe and S 31 38 50 W - 732.46' to a stone and the lands of Crawford R. Galt; thence, by and with said Galt lands N 55 45 10 W - 674.27' to a stone and the lands of William George; thence, by and with said George lands N 34 38 40 E - 381.87' to an iron pipe and N 34 38 40 E - 28.68' to the place of beginning. Containing in all 8.885 acres of land, more or less.

Subject to the right-of-way of Langford-Pomona Road, 50' wide.

June 26, 1987.

William R. Nuttle.

Galt EHP 183/270 - Note: Johnson tract one of the S&E
--- out of old descriptions.
~~w/ Broad Neck~~ Rd.

MAP 43

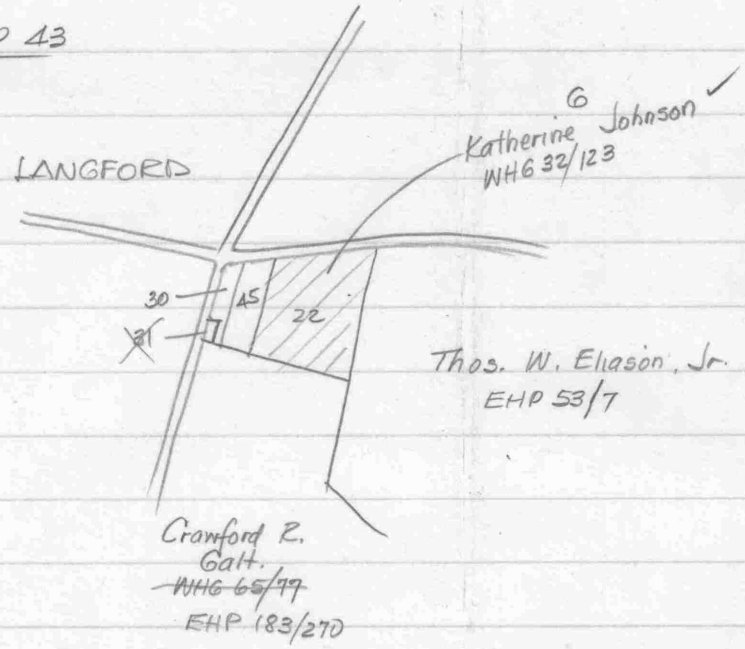

45 - Wm. U. George WHG 77/275
30 Michael A. Moore EHP 91/334

Johnson WHG 32/123

Begin ℄ rd. on line of Eliason
w/ Eliason S 28½° W - 769 to stone & line fence
w/ fence & Trees N 58½° W - 673 to stone & walled
w/s N 31¾° E - 417 to ℄ rd.
w/s S 89° E - 482
S 86° 50' E - 246 to begin
9.0 acres

George - WHG 77/275

Begin ℄ rd.
w/ ℄ rd E dis. 157'± to NW cor. Johnson
w/ Johnson S 31¾° W - 417'± to stone & Galt
w/s N 58½° W - 126'± to apple tree

753.38
27.20
780.58

- - - -

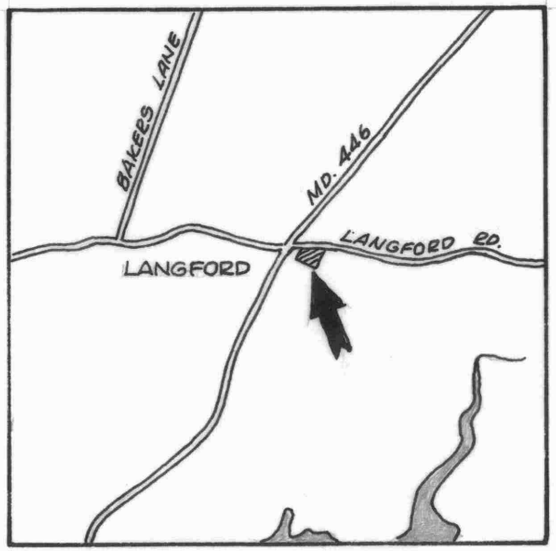

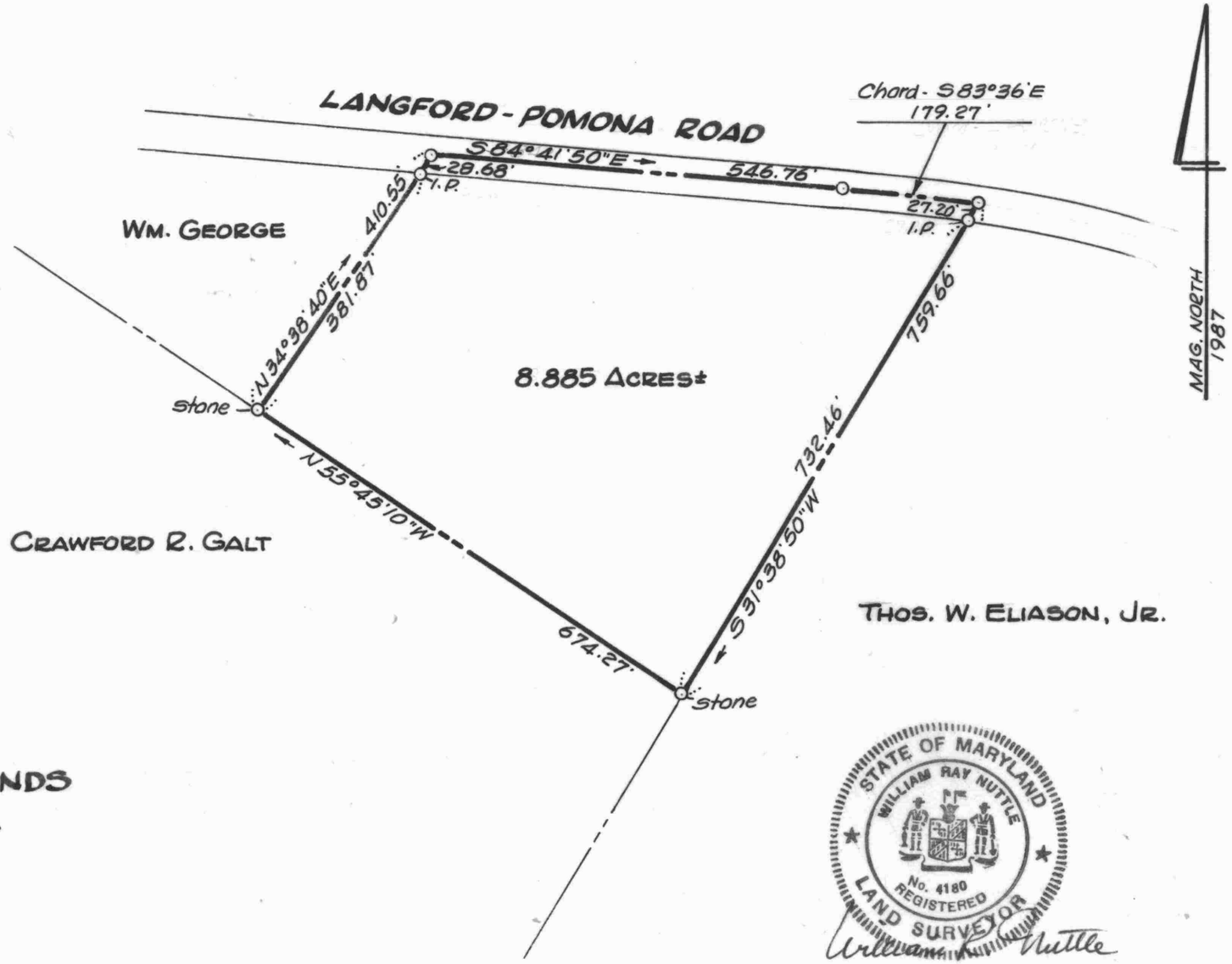

PLAT OF A SURVEY OF THE

KATHERINE G. JOHNSON LANDS

7TH DISTRICT, KENT COUNTY, MD.

Scale 1" = 200' June 1987.

William R. Nuttle, Reg. Surveyor
Chestertown, Md.

for Eben Waterfield

STATE OF MARYLAND
WILLIAM RAY NUTTLE
No. 4180
REGISTERED
LAND SURVEYOR

William R. Nuttle

I.P. = iron pipe

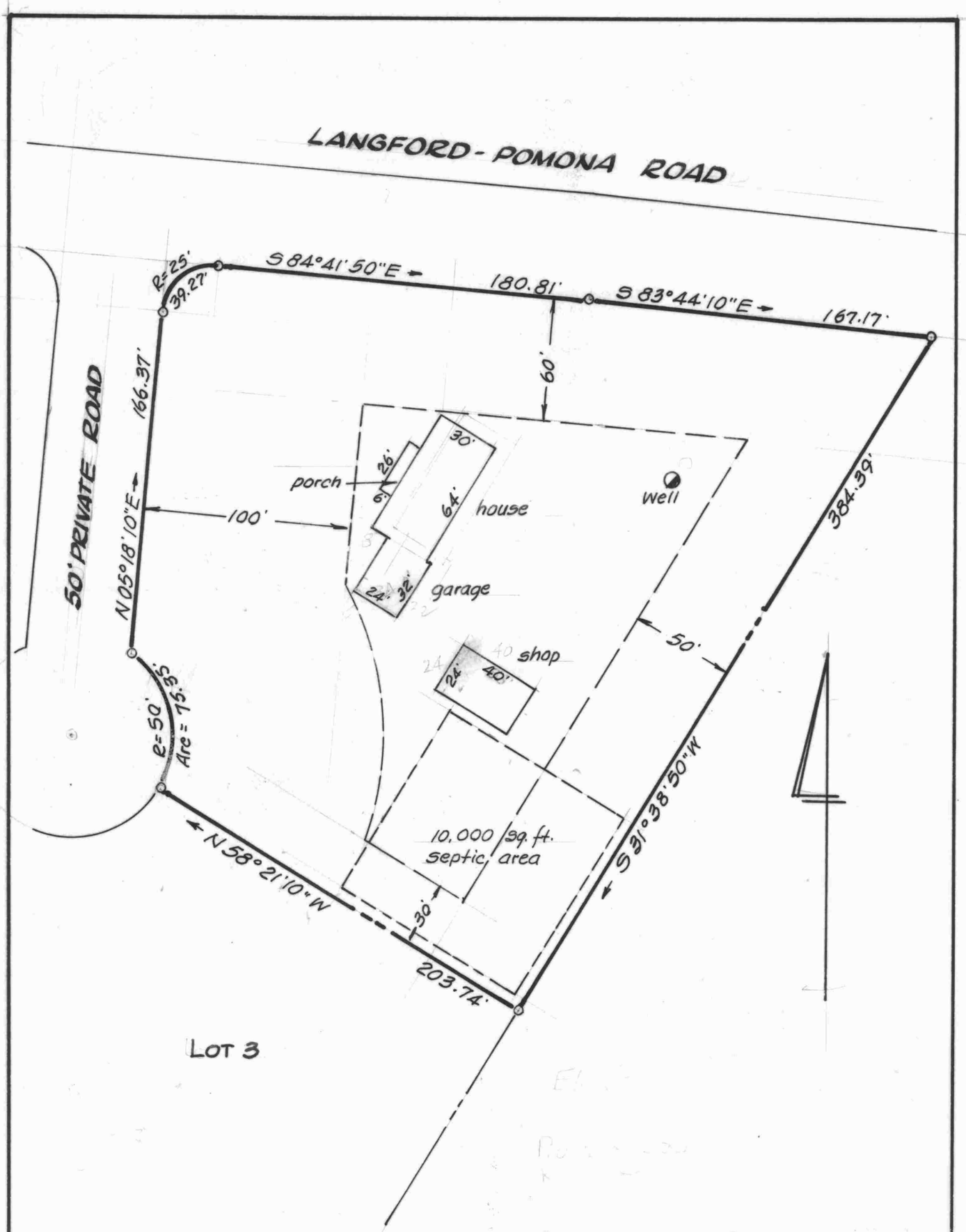

LOT 4, WATERFIELD SUBDIVISION

7TH DISTRICT, KENT COUNTY, MD.

Scale 1"=60' Aug. 1996.

William R. Nuttle, Reg. Surveyor
Chestertown, Md.

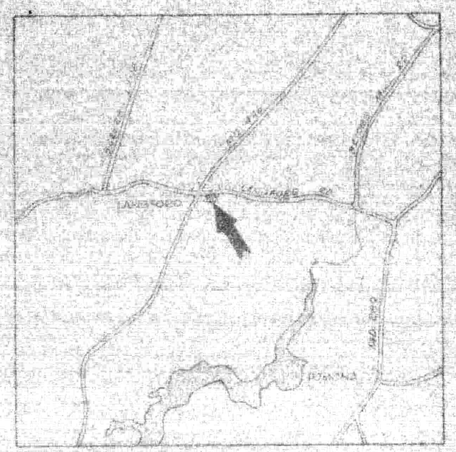

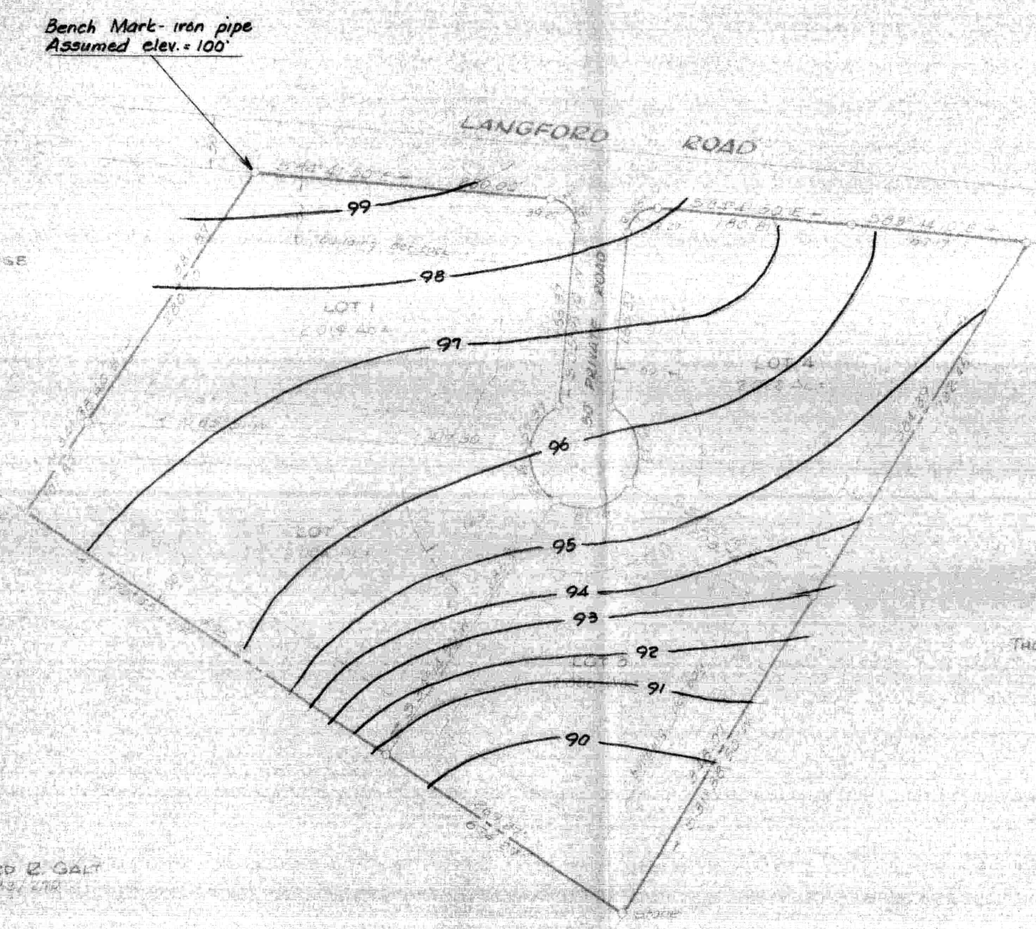

HEALTH DEPARTMENT COPY

MINOR SUBDIVISION PLAT

EBEN WATERFIELD LANDS

7TH DISTRICT, KENT COUNTY, MD

Scale 1" = 100' Dec. 1987

William R. Kattis, Reg. Surveyor
Chestertown, Md.

APPROVED BY
Kent County Director of Planning

Kent County Health Officer

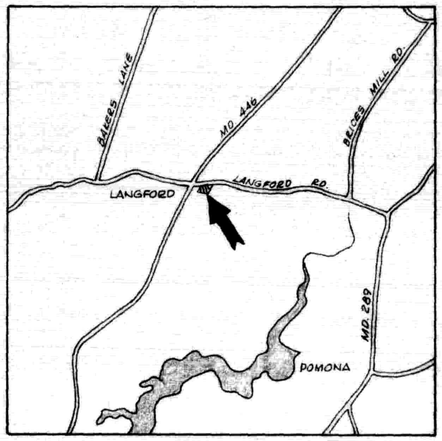

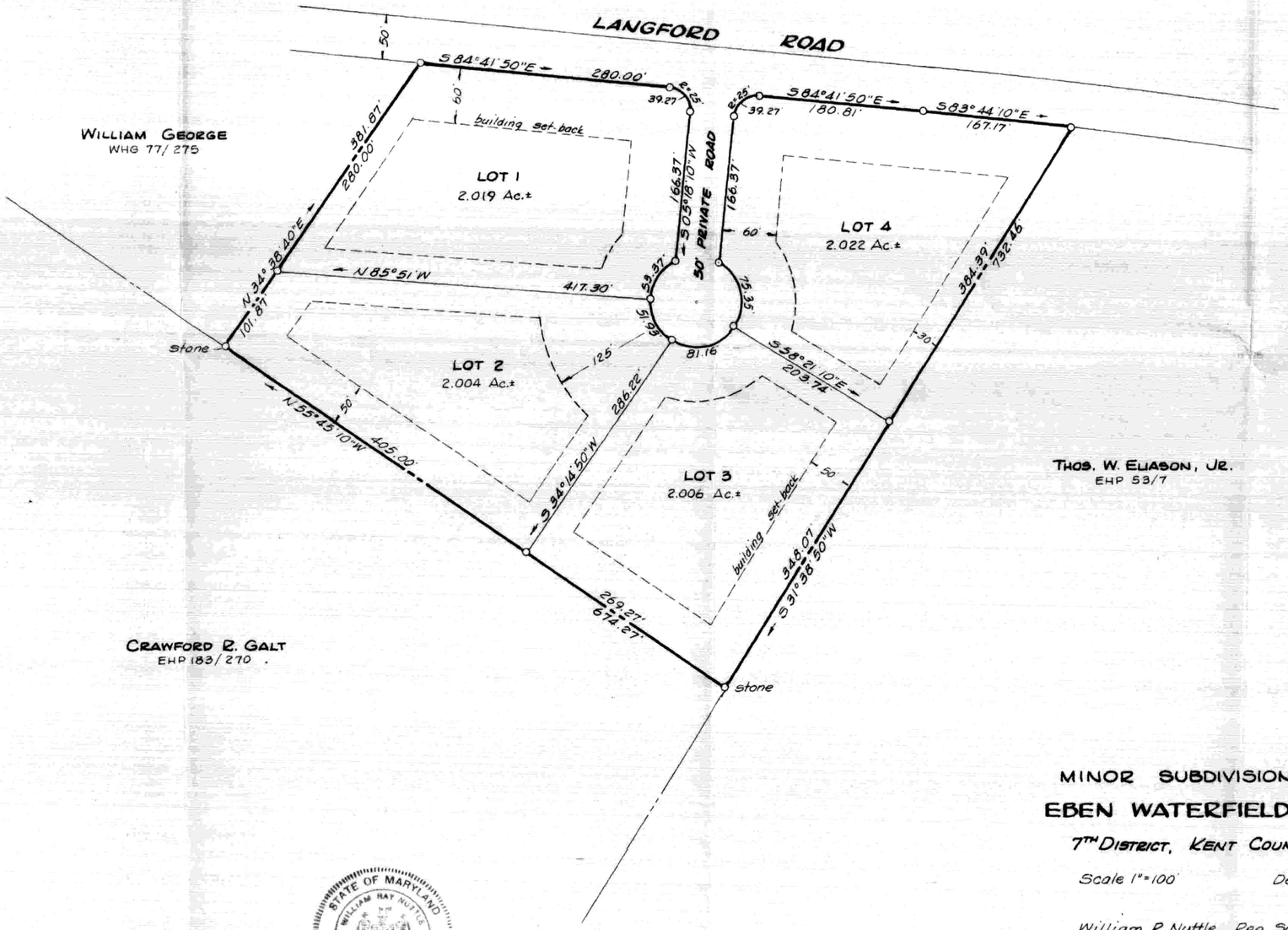

STATE OF MARYLAND
WILLIAM RAY NUTTLE
No. 4140
REGISTERED
LAND SURVEYOR

William R. Nuttle

APPROVED BY:
Kent County Director of Planning
Kent County Health Officer

MINOR SUBDIVISION PLAT
EBEN WATERFIELD LANDS
7TH DISTRICT, KENT COUNTY, MD.

Scale 1"=100' Dec. 1987.

William R. Nuttle, Reg. Surveyor
Chestertown, Md.