SC5593-4-1099

MAP 43

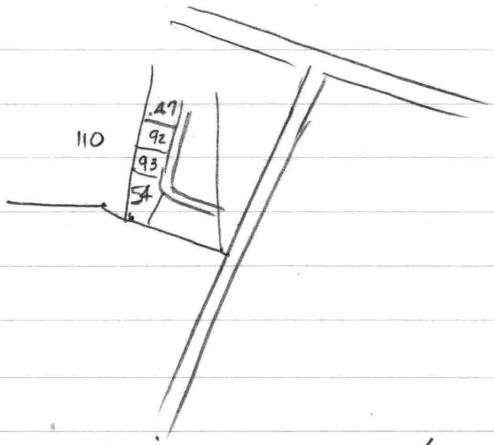


| | | | |
|---|---|---|---|
| 92 | Mildred Strong | EHP 265/126 | |
| 93 | Wm. J. Kraus, Jr. | MLM. 48/235 | Parcel 7 |
| 47 | Paul Hastings | MLM. 2/371 | " 5 |
| ~~110~~ | ~~Wm. Galt~~ | ~~MLM. 39/225~~ | |
| 10 | Walter Gould | MLM 145/405 | old description |

Parcel 6 Plat Bk. WH61/91

Kent Acres - WHG 1/91

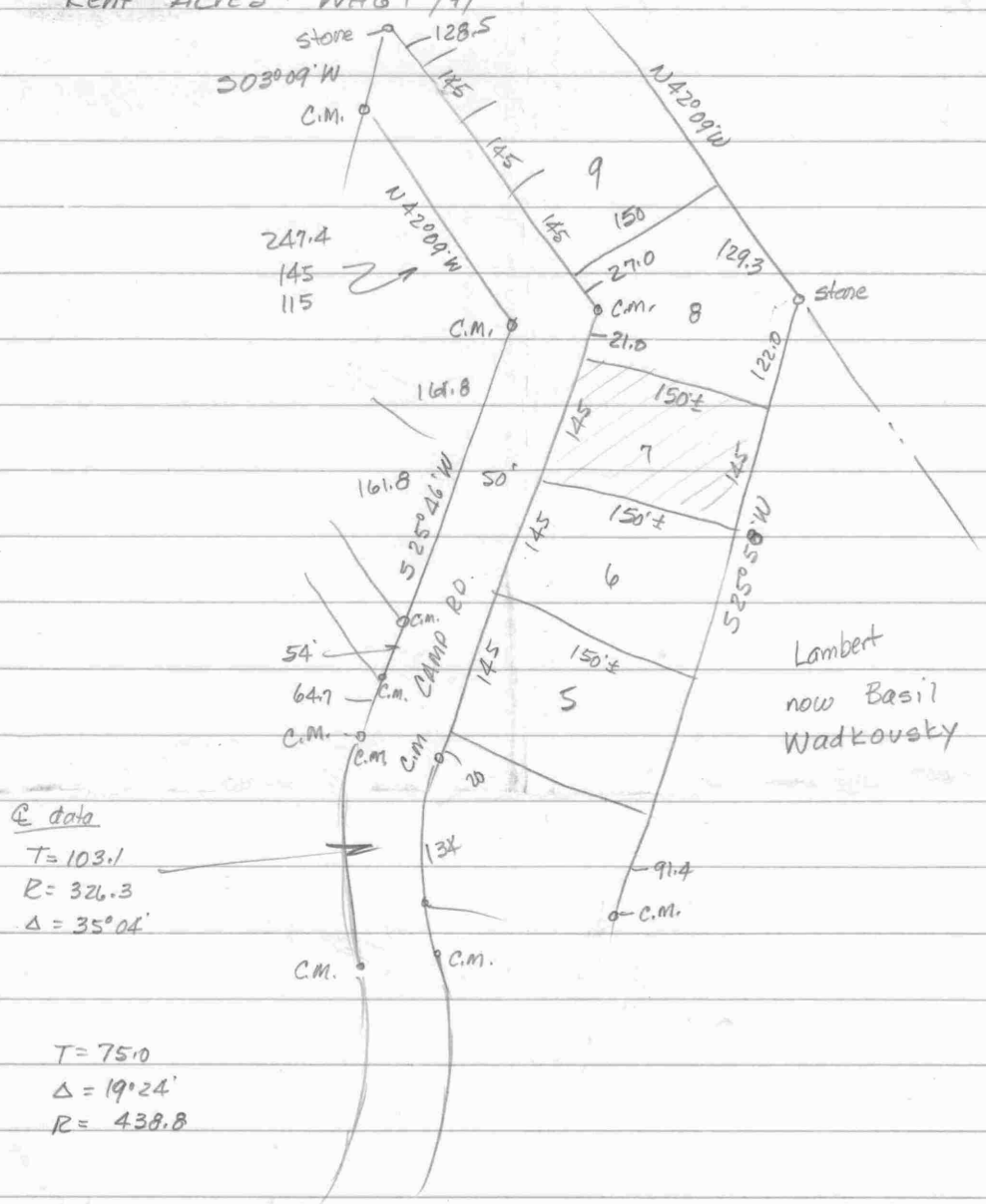

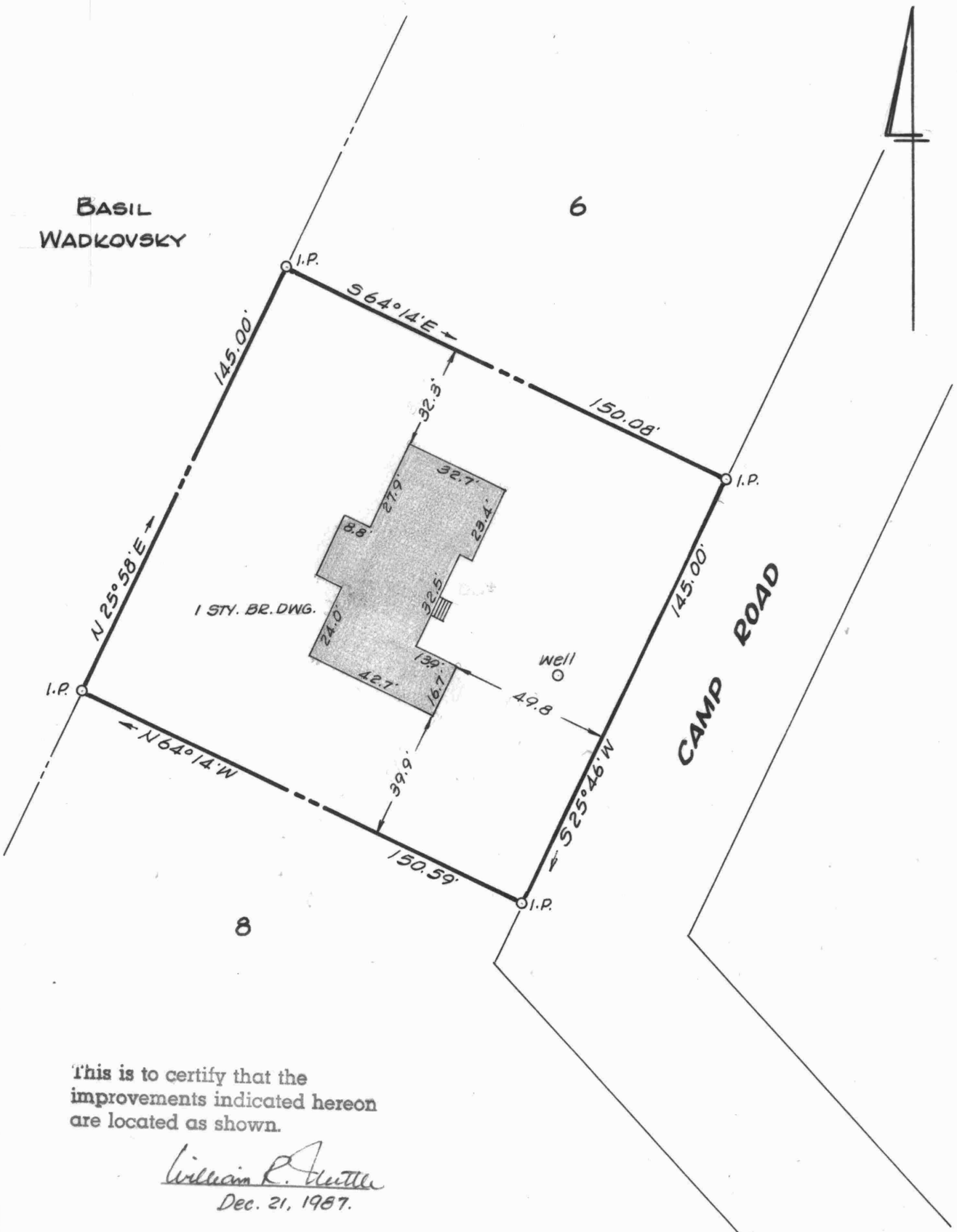


This is to certify that the improvements indicated hereon are located as shown.

William R. Nuttle
Dec. 21, 1987.

STATE OF MARYLAND
WILLIAM RAY NUTTLE
No. 4180
REGISTERED
LAND SURVEYOR

William R. Nuttle

LOT 7

KENT ACRES

6TH DISTRICT, KENT COUNTY, MD.

Scale 1" = 40' May 1987.

William R. Nuttle, Reg. Surveyor
Chestertown, Md.

I.P. = iron pipe

Owners - Kevin & Mary Clark

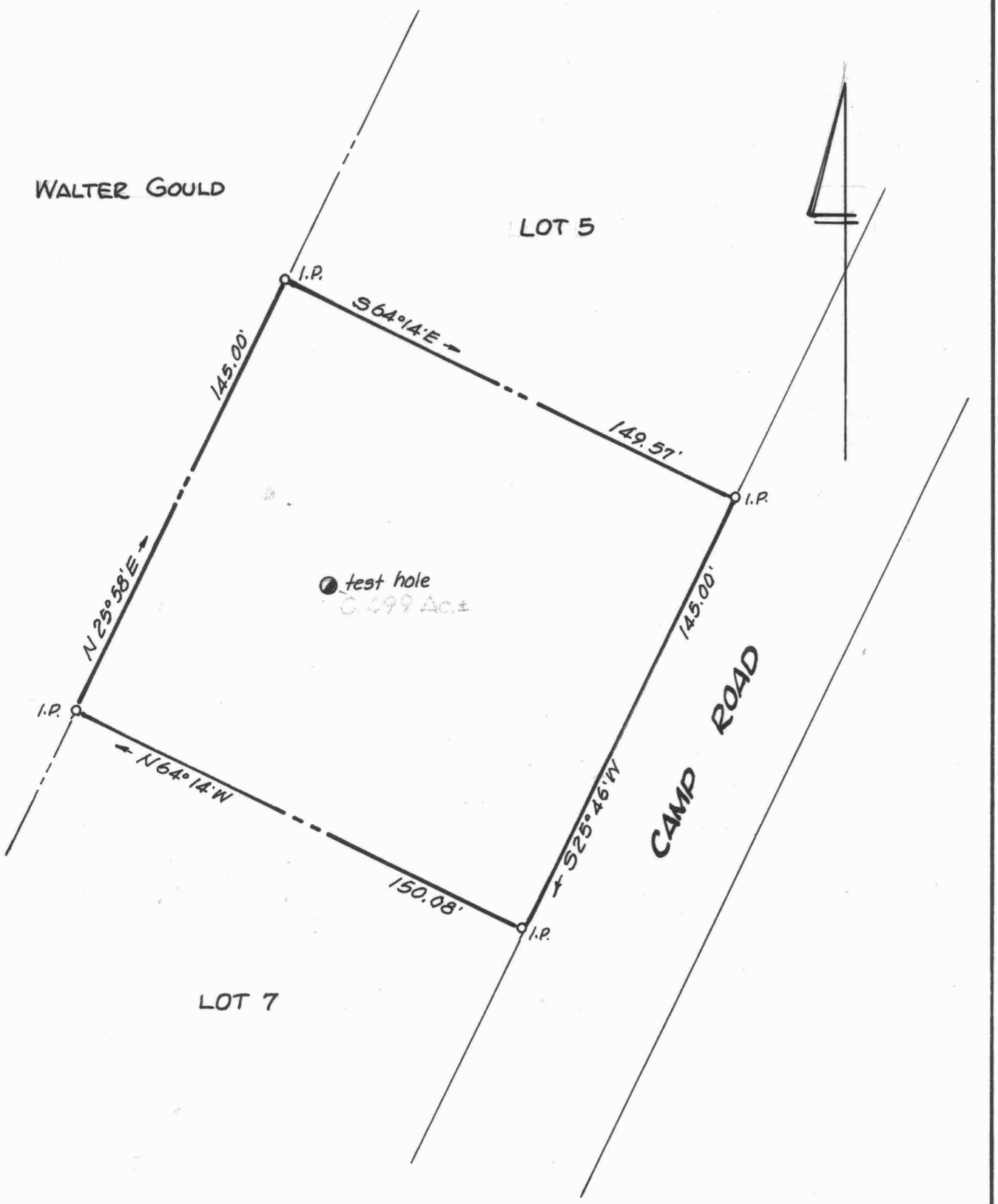





LOT 6

# KENT ACRES

6TH DISTRICT, KENT CO., MD.

Scale 1"=40' Oct. 2000.

William R. Nuttle, Reg. Surveyor
Chestertown, Md.

I.P. = iron pipe

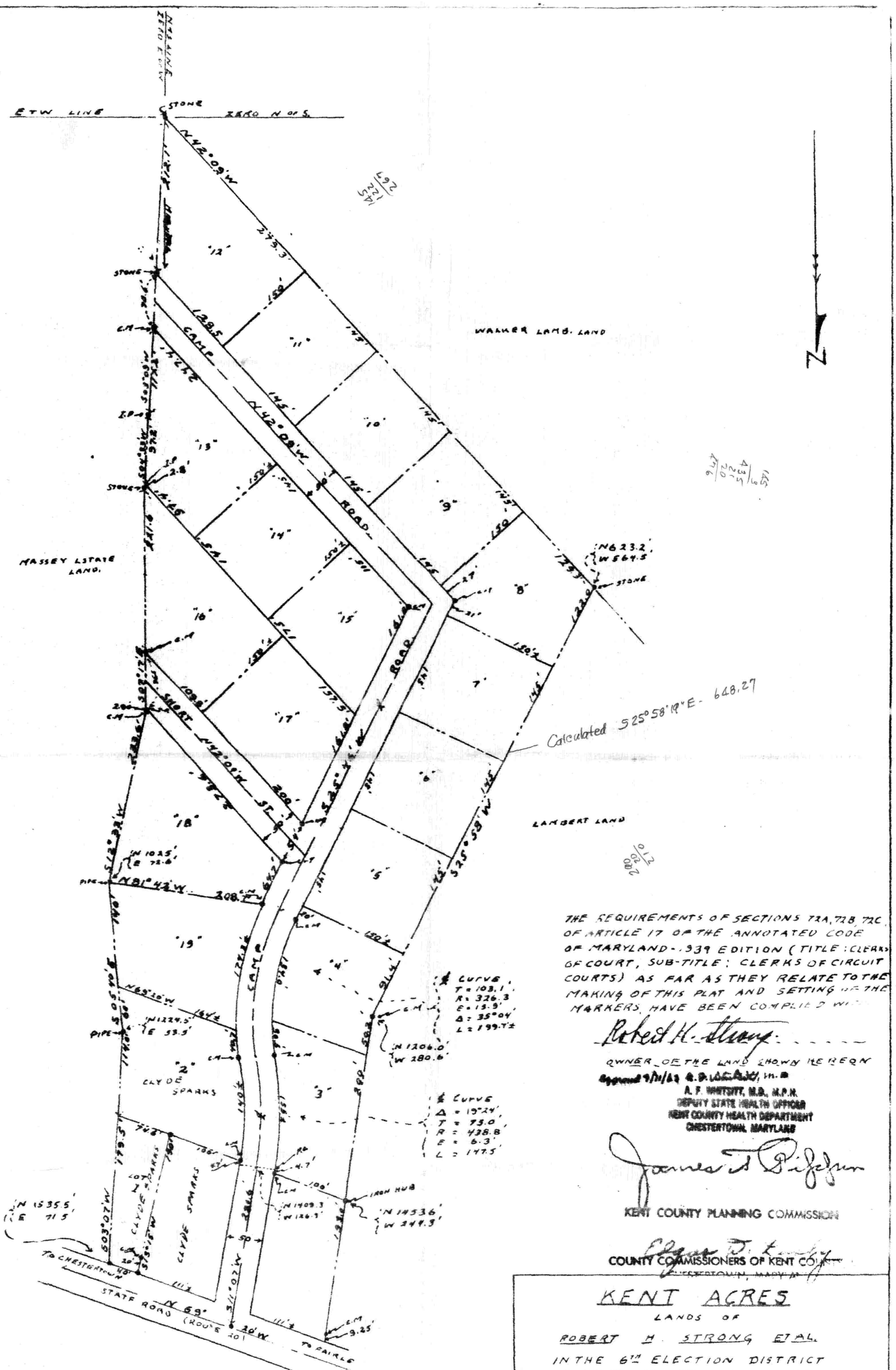


THE REQUIREMENTS OF SECTIONS 72A, 72B, 72C, OF ARTICLE 17 OF THE ANNOTATED CODE OF MARYLAND - 1939 EDITION (TITLE: CLERKS OF COURT, SUB-TITLE: CLERKS OF CIRCUIT COURTS) AS FAR AS THEY RELATE TO THE MAKING OF THIS PLAT AND SETTING OF THE MARKERS HAVE BEEN COMPLIED WITH.

Robert H. Strong

OWNER OF THE LAND SHOWN HEREON

Approved 9/11/63 A.F. WHITSITT, M.D.

A. F. WHITSITT, M.D., M.P.H.
DEPUTY STATE HEALTH OFFICER
KENT COUNTY HEALTH DEPARTMENT
CHESTERTOWN, MARYLAND

James S. Pifer

KENT COUNTY PLANNING COMMISSION

Elgar D. Kenly

COUNTY COMMISSIONERS OF KENT COUNTY
CHESTERTOWN, MARYLAND

KENT ACRES

LANDS OF

ROBERT H. STRONG ET AL.

IN THE 6TH ELECTION DISTRICT
OF KENT COUNTY, MARYLAND.
SCALE: 1" = 100'    OCTOBER - 1962

J.B. Metcalfe Engr.
Chestertown, Md.

Filed Sept. 18, 1963 by Earl H. Pinder, Clerk RECEIPT NO. 656A

9