SC5593-4-1012

Abel- MLM 334/462

Begin I.P. at SE cor herein, said I.P. N 12°26'40"E - 168.34 from cm. at inter Crew and Collyer

w/Collyer S 73°33'20"W - 300.30 to I.P. & S 73°33'20"W - 25' to Grays Inn Cr.

w/cr. N div. 200'±

w/Collyer N 70°46'40"E - 71'± to I.P.

N 70°46'40"E - 205.57 to I.P. & Crew

S 12°26'40"W - 190.00 to begin

Subject to & together with 20' R/W across Collyer

See EHP 39/583

See plat book MLM 2/426

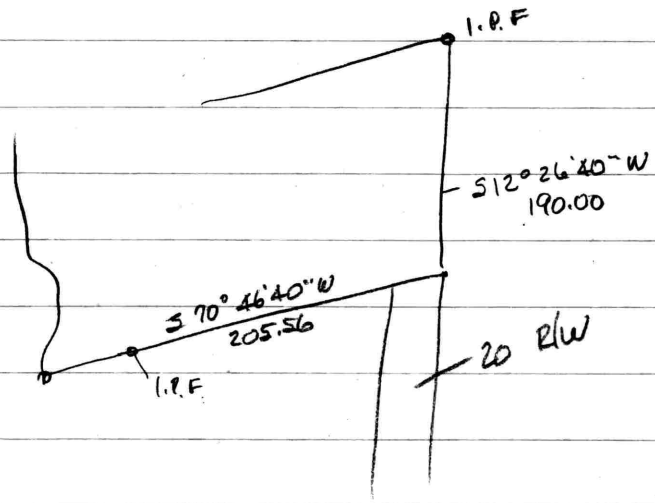

Crowding - Nov. 2001

Maryland Department of Assessments and Taxation
KENT COUNTY
Real Property Data Search

Go Back
View Map
New Search

District - 05 **Account Number** - 009383

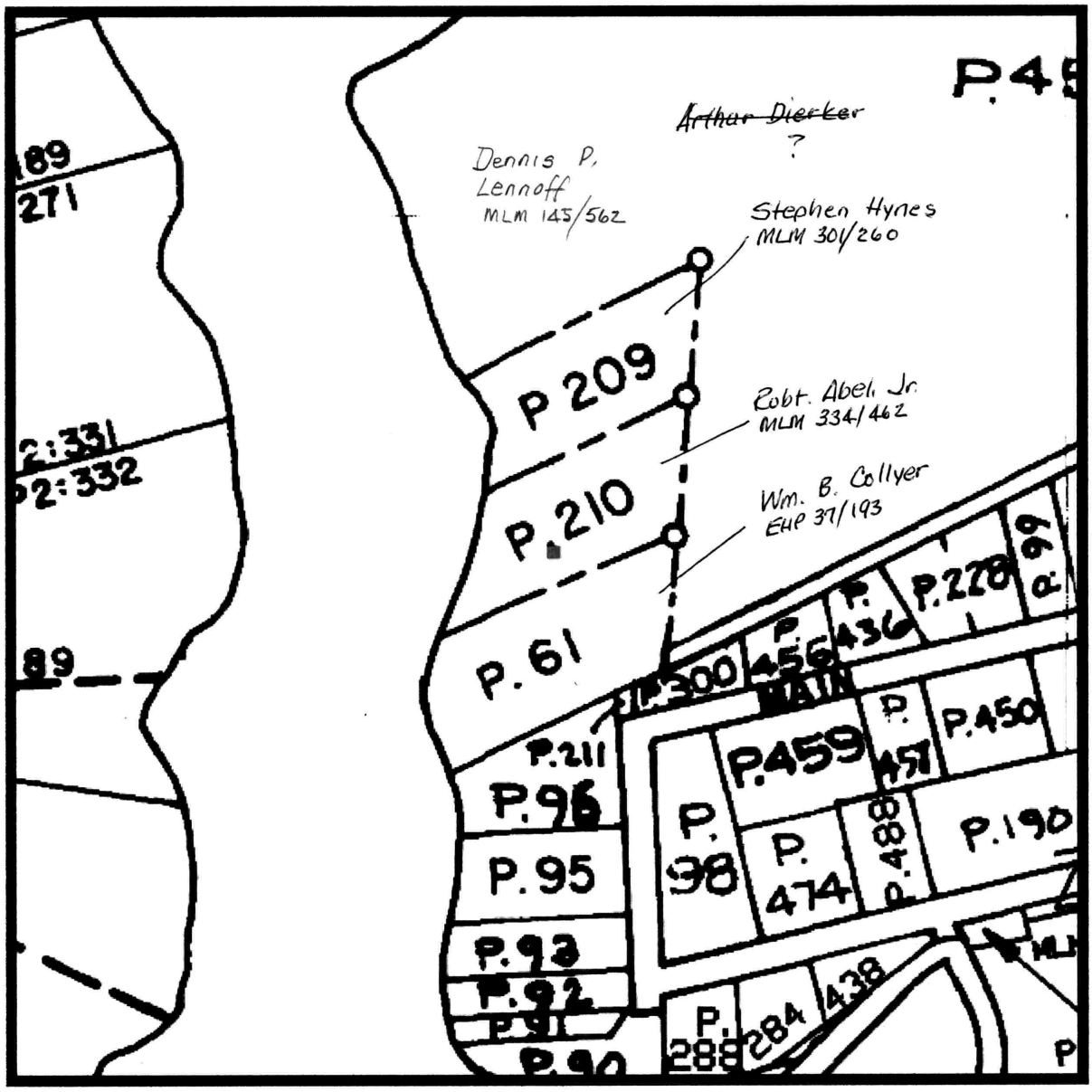

Property maps provided courtesy of the Maryland Department of Planning
©2001 - 2002.
For more information on electronic mapping applications, visit the Maryland Department of Planning web site at
www.mdp.state.md.us/webcom/index.html

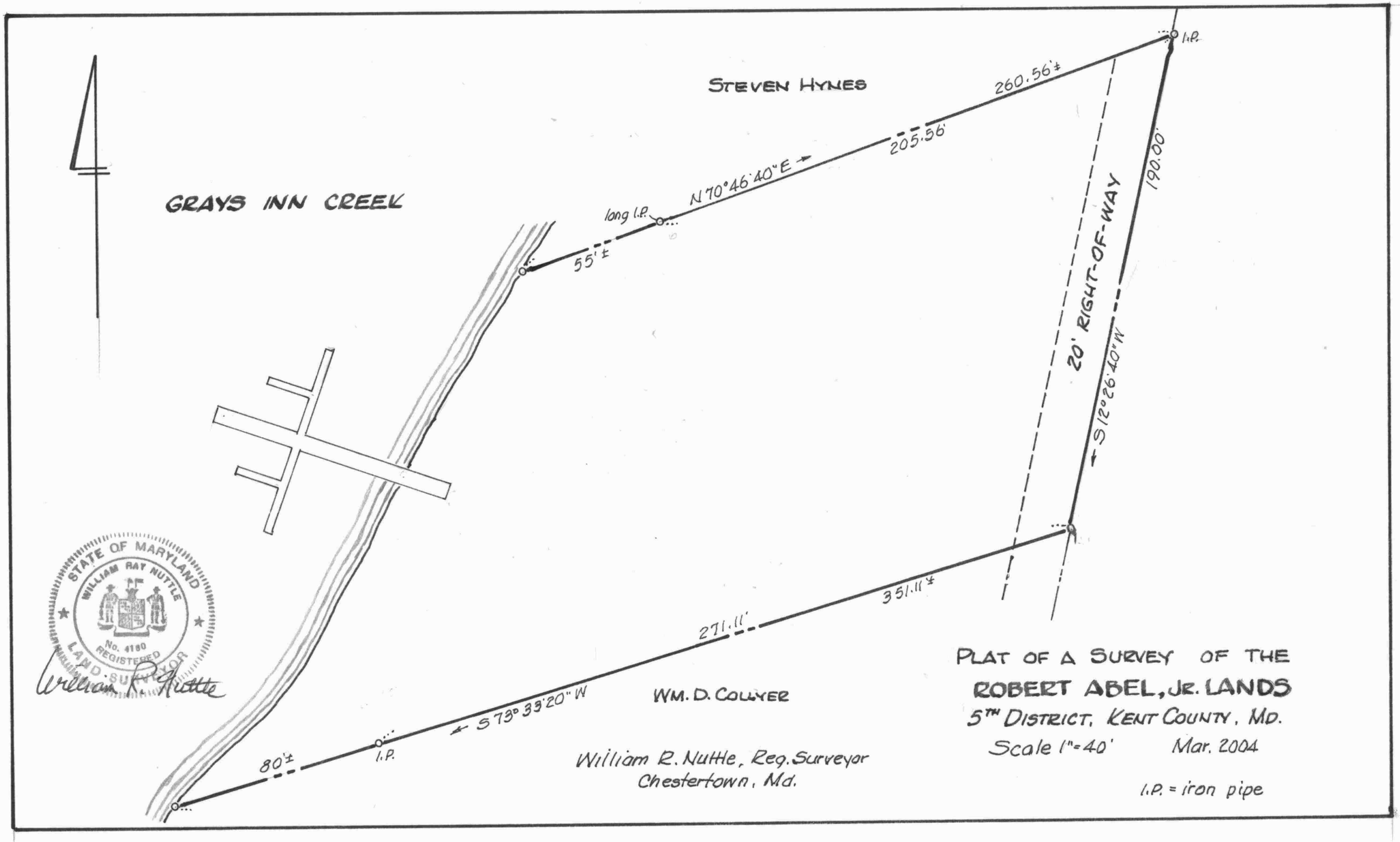
STEVEN HYNES
GRAYS INN CREEK
I.P.
260.56'±
205.56'
N 70°46'40" E
long I.P.
55'±
190.00'
20' RIGHT-OF-WAY
S 12°26'40" W
351.11'±
271.11'
S 73°33'20" W
80'±
I.P.
WM. D. COLLYER
STATE OF MARYLAND
WILLIAM RAY NUTTLE
No. 4180
REGISTERED
LAND SURVEYOR
William R. Nuttle
William R. Nuttle, Reg. Surveyor
Chestertown, Md.
PLAT OF A SURVEY OF THE
ROBERT ABEL, JR. LANDS
5TH DISTRICT, KENT COUNTY, MD.
Scale 1"=40'
Mar. 2004
I.P. = iron pipe