

QA-76-043

INDEX TO PROPERTY MAPS OF
**QUEEN ANNES
COUNTY**
MARYLAND

COPYRIGHT-MAP DIVISION-1967
MD. DEPT. OF ASSESS. & TAX.



SEE KENT CO. MAP 31

DEPT. OF ASSESSMENTS & TAXATION
 TAX MAP DIVISION

PROPERTY LINE
 SUB-DIVISION BOUNDARY - Z I E - Z - Z - Z - Z

CONTINUING OWNERSHIP - Z I E - Z - Z - Z - Z

PARCEL NUMBER - P 349 (ASSIGNED TO IDENTIFY AND INDEX OWNERSHIP MUST BE PRECEDED BY MAP NUMBER)

SCALE 1" = 600'

REVISOR: JAN. 76

DATE: JAN. 76

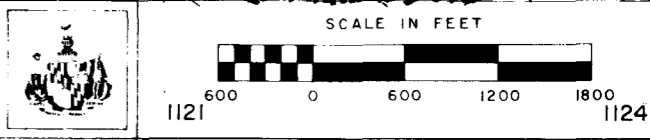
LIBER: CWC 101

BY: FEG

LAST P. NO: 105

PHOTO: 100-27, 100-30

QUADRANGLE:



COPYRIGHT-MAP DIVISION - 1967
MD. DEPT. OF ASSESS. & TAX.

1106

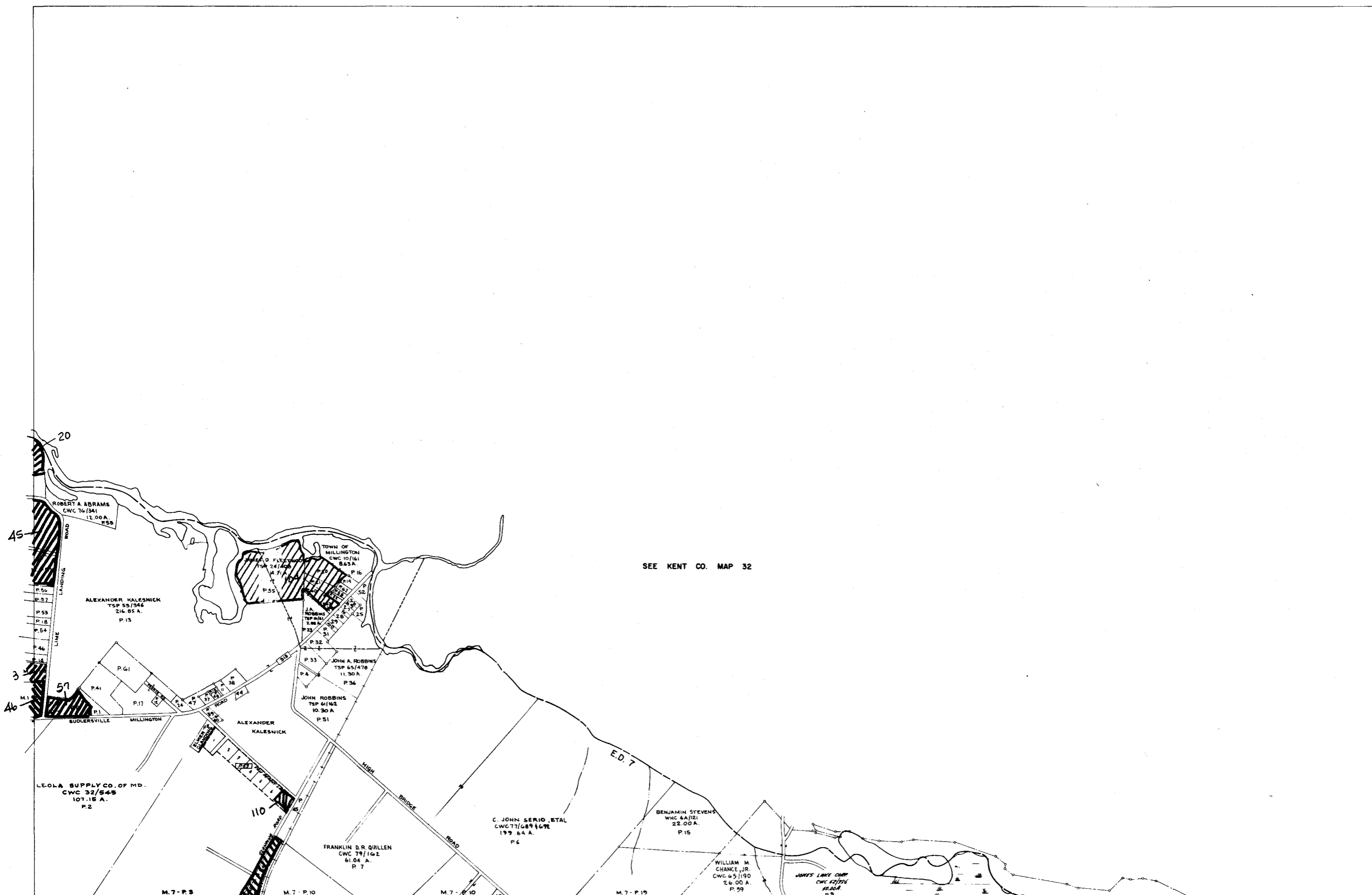
1109

1112

1115

6

QUEEN ANNES CO. 1106-516



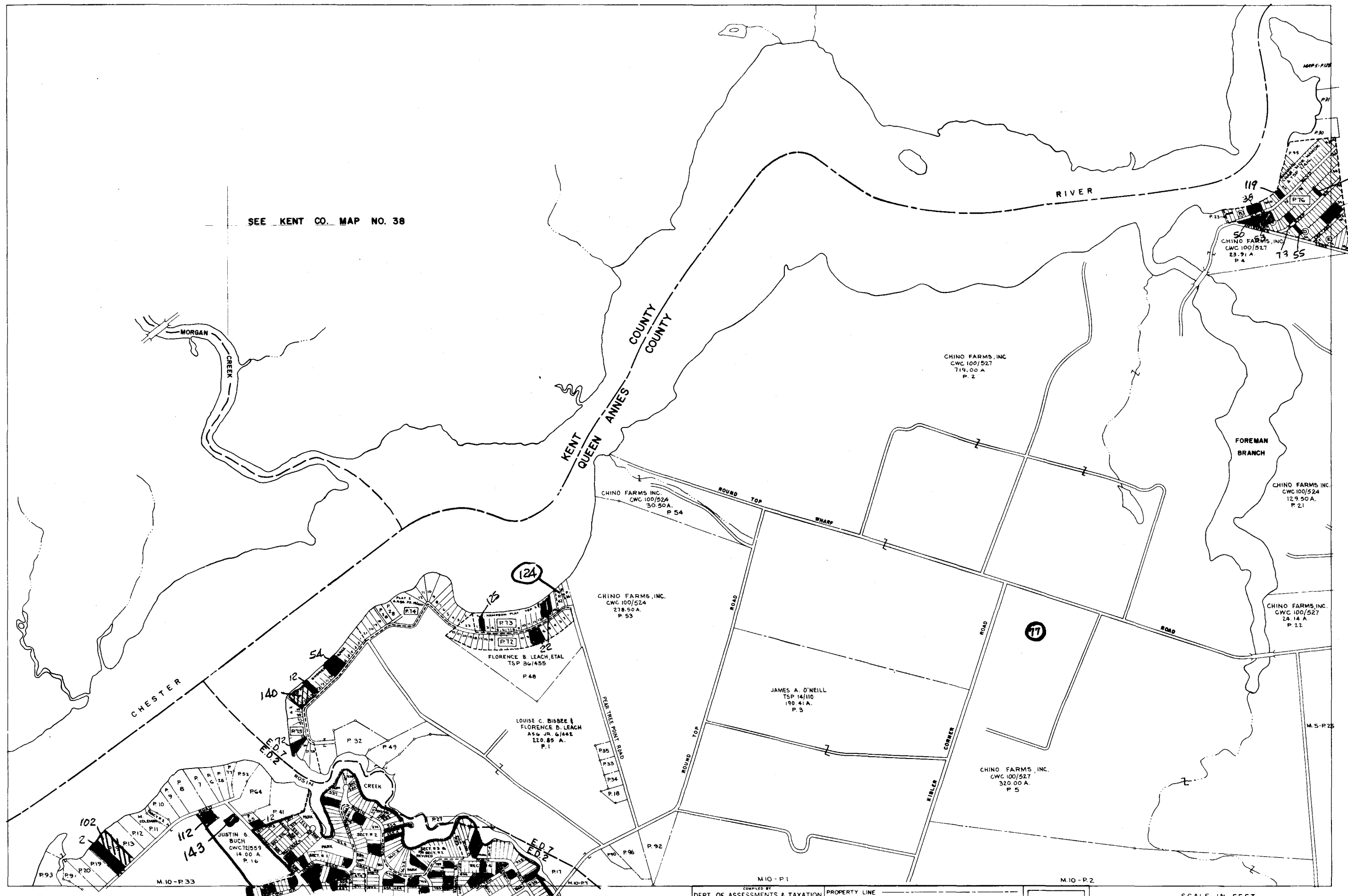
SEE KENT CO. MAP 32

COPYRIGHT - MAP DIVISION - 1967
MD. DEPT. OF ASSESS. & TAX.

COMPILED BY DEPT. OF ASSESSMENTS & TAXATION TAX MAP DIVISION		PROPERTY LINE SUB-DIVISION BOUNDARY - Z I E - Z - Z - Z - Z	
THE INFORMATION SHOWN HEREIN HAS BEEN COMPILED FROM BEST AVAILABLE SOURCES AND IS AN ACTUAL SURVEY. IT SHOULD NOT BE USED FOR ANY OTHER PURPOSES. USUAL NOTING ERRORS ARE UNLESS OTHERWISE NOTED IN THIS DEPARTMENT OF ASSESSMENTS & TAXATION, BALTO. 1. MD.		CONTINUING OWNERSHIP - P 349 (ASSIGNED TO IDENTIFY AND INDEX OWNERSHIP MUST BE PRECEDED BY MAP NUMBER)	
REVISED TO	DATE JAN. 76	LIBER CWC 101	BY FEG
SCALE 1" = 600'		LAST P. NO. 67	PHOTO 1 DD - 83
		QUADRANGLE	

SCALE IN FEET

1139 1142



SEE KENT CO. MAP NO. 38

KENT COUNTY
QUEEN ANNES COUNTY

CHINO FARMS, INC.
CWC 100/527
719.00 A.
P. 2

CHINO FARMS, INC.
CWC 100/524
30.50 A.
P. 54

CHINO FARMS, INC.
CWC 100/524
278.90 A.
P. 53

FLORENCE B. LEACH, ETAL
TSP 36/455
P. 48

LOUISE C. BISBEE &
FLORENCE B. LEACH
ASS. JR. G/442
220.85 A.
P. 1

JAMES A. O'NEILL
TSP 14/110
190.41 A.
P. 3

CHINO FARMS, INC.
CWC 100/527
320.00 A.
P. 5

CHINO FARMS, INC.
CWC 100/524
24.14 A.
P. 22

CHINO FARMS, INC.
CWC 100/524
129.50 A.
P. 21

102

112
143

140

124

17

119

122

50
CHINO FARMS, INC.
CWC 100/527
23.91 A.
P. 4

38

92

CHESTER

M.10-P.33

PLAT OF CHESTER HARBOR
M.10-P.46
CHESTER HARBOR

COPYRIGHT-MAP DIVISION-1967
MD. DEPT. OF ASSESS. & TAX.

1076

1079

COMPILED BY
DEPT. OF ASSESSMENTS & TAXATION
TAX MAP DIVISION


THE INFORMATION SHOWN HEREON HAS BEEN COMPILED FROM OLD DESCRIPTIONS AND IS NOT AN ACTUAL SURVEY. IT SHOULD NOT BE USED FOR LEGAL DESCRIPTIONS. USERS NOTING ERRORS ARE URGED TO NOTIFY DEPARTMENT OF ASSESSMENTS & TAXATION, 301 W. PRESTON ST., BALTO. 1, MD.

REVISED TO DATE LIBER BY LAST P. NO. PHOTO QUADRANGLE

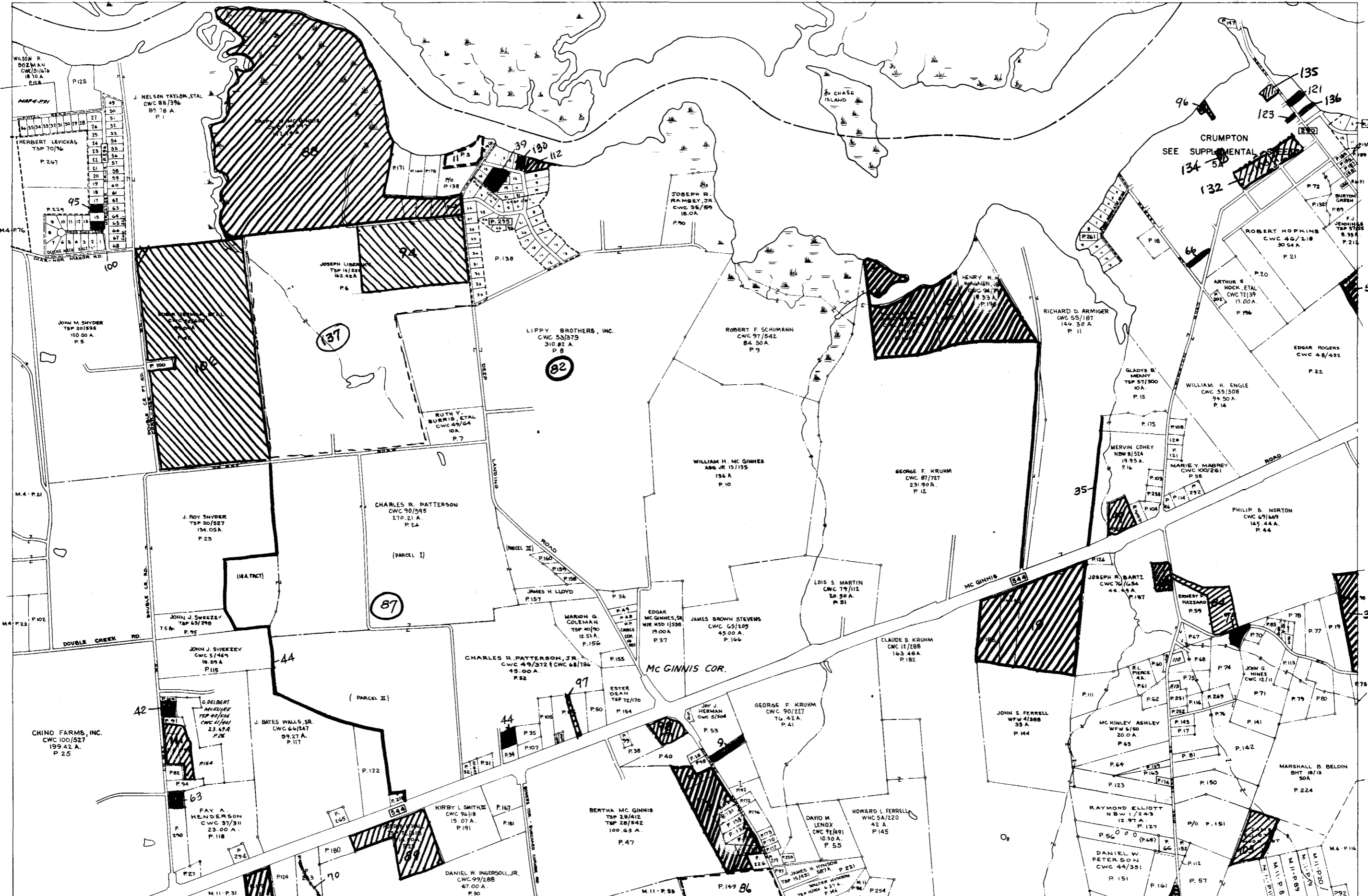
PROPERTY LINE
SUB-DIVISION OWNERSHIP - Z I E - Z - Z - Z

CONTINUING OWNERSHIP - Z I E - Z - Z - Z
PARCEL NUMBER - P. 349 (ASSIGNED TO IDENTIFY AND INDEX OWNERSHIP. MUST BE PRECEDED BY MAP NUMBER.)

SCALE: 1" = 600'



MAP NO. 4




DEPT. OF ASSESSMENTS & TAXATION
TAX MAP DIVISION

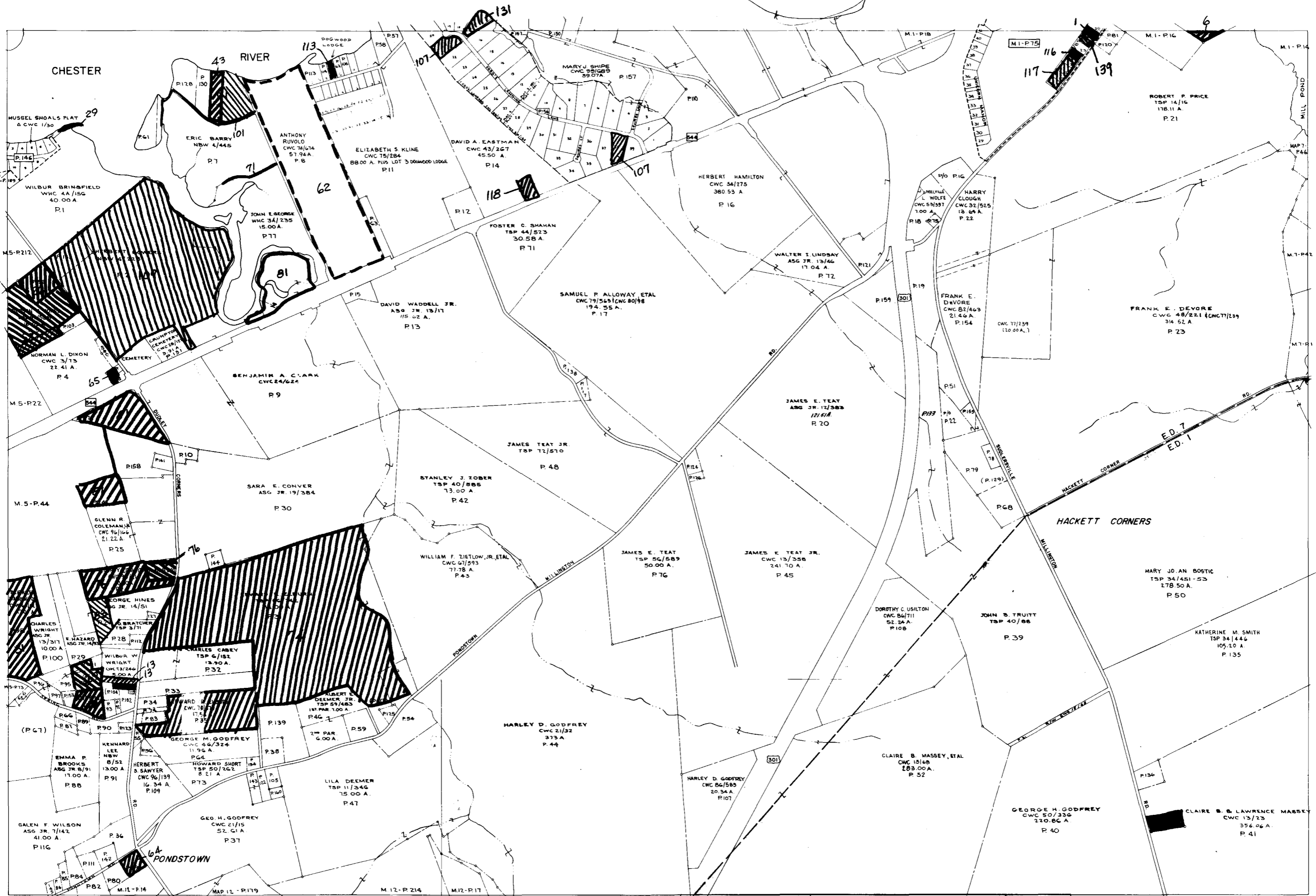
THE INFORMATION SHOWN HEREON HAS BEEN COMPILED FROM DEED DESCRIPTIONS AND IS NOT AN ACTUAL SURVEY. IT SHOULD NOT BE USED FOR LEGAL DESCRIPTIONS. NEARLY NOTING ERRORS ARE CORRECTED BY THE DEPARTMENT OF ASSESSMENTS & TAXATION, 301 W. BALTIMORE ST., BALTIMORE, MD.

PROPERTY LINE
SUB-DIVISION BOUNDARY - Z I E - Z I E - Z I E -
CONTINUING OWNERSHIP - Z I E - Z I E - Z I E -
PARCEL NUMBER - P 349 (ASSIGNED TO IDENTIFY AND INDEX OWNERSHIP MUST BE PRECEDED BY MAP NUMBER)

SCALE: 1" = 600'

REVISED TO	DATE	LIBER	BY	LAST P. NO.	PHOTO	QUADRANGLE
	JAN '76	CWC 101	FEG	296	2 DD-91	2 DD-84





516
513
510
507
504

1106 1109 1112 1115 1121 1124

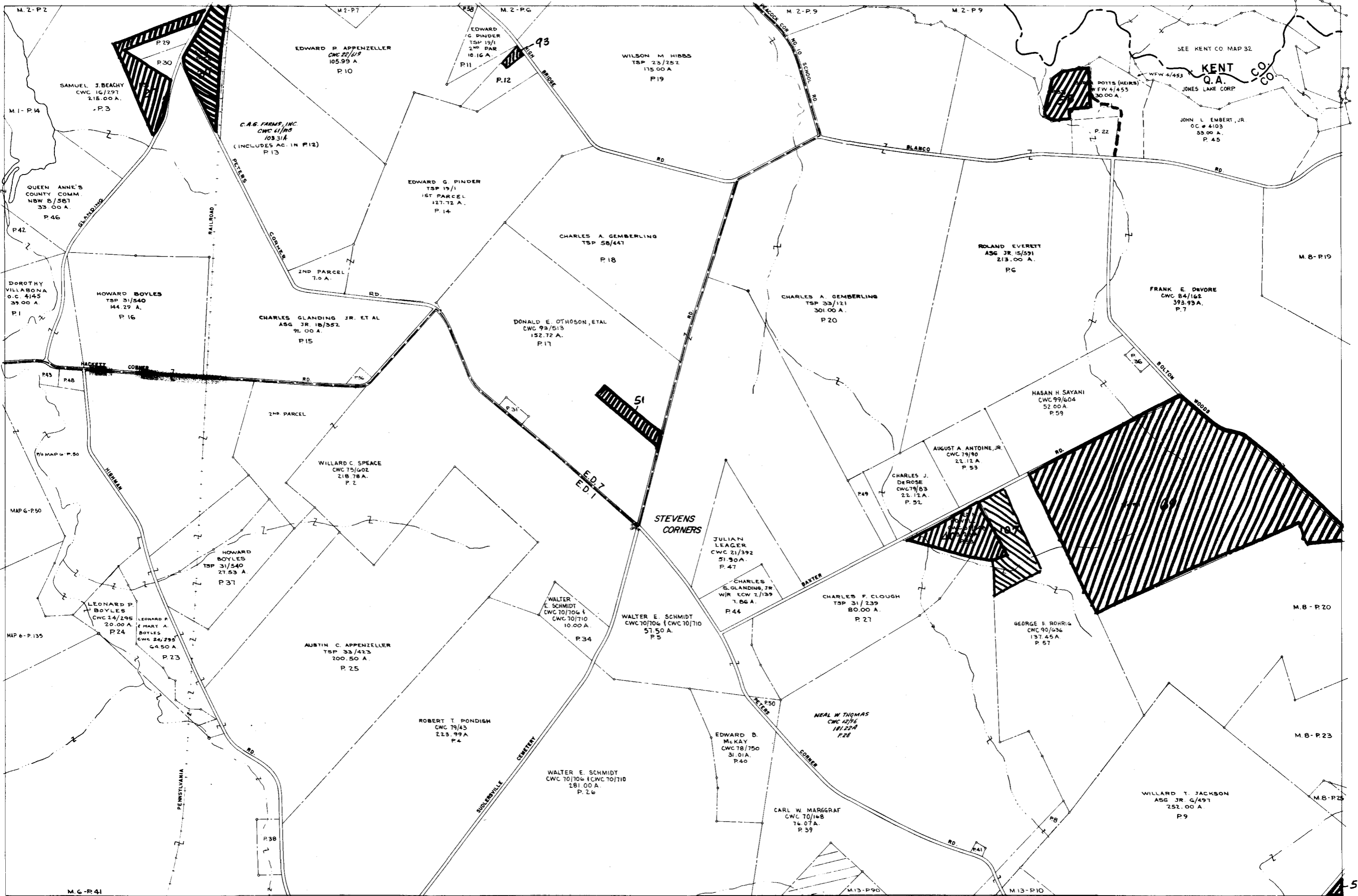
COPYRIGHT - MAP DIVISION - 1967
MD DEPT. OF ASSESS. & TAX.

COMPILED BY DEPT. OF ASSESSMENTS & TAXATION TAX MAP DIVISION		PROPERTY LINE SUB-DIVISION BOUNDARY	
<small>THE INFORMATION CONTAINED HEREIN HAS BEEN OBTAINED FROM DEEDS, RECORDS AND A RECENT SURVEY. IT IS SUBJECT TO CHANGE WITHOUT NOTICE. THE DEPARTMENT OF ASSESSMENTS & TAXATION SHALL BE RESPONSIBLE FOR THE ACCURACY OF THE INFORMATION CONTAINED HEREIN.</small>		CONTINUING OWNERSHIP - Z I E - Z - Z - Z - Z PARCEL NUMBER - P 349 (ASSIGNED TO IDENTIFY AND INDEX OWNERSHIP MUST BE PRECEDED BY MAP NUMBER)	
SCALE: 1" = 600'			
REVISED TO JAN. 76	DATE LIBER CWC 101	BY FEG	PHOTO 100-28 100-28
QUADRANGLE 1121		1124	



MAP NO.
6

QUEEN ANNES CO. 1106-504



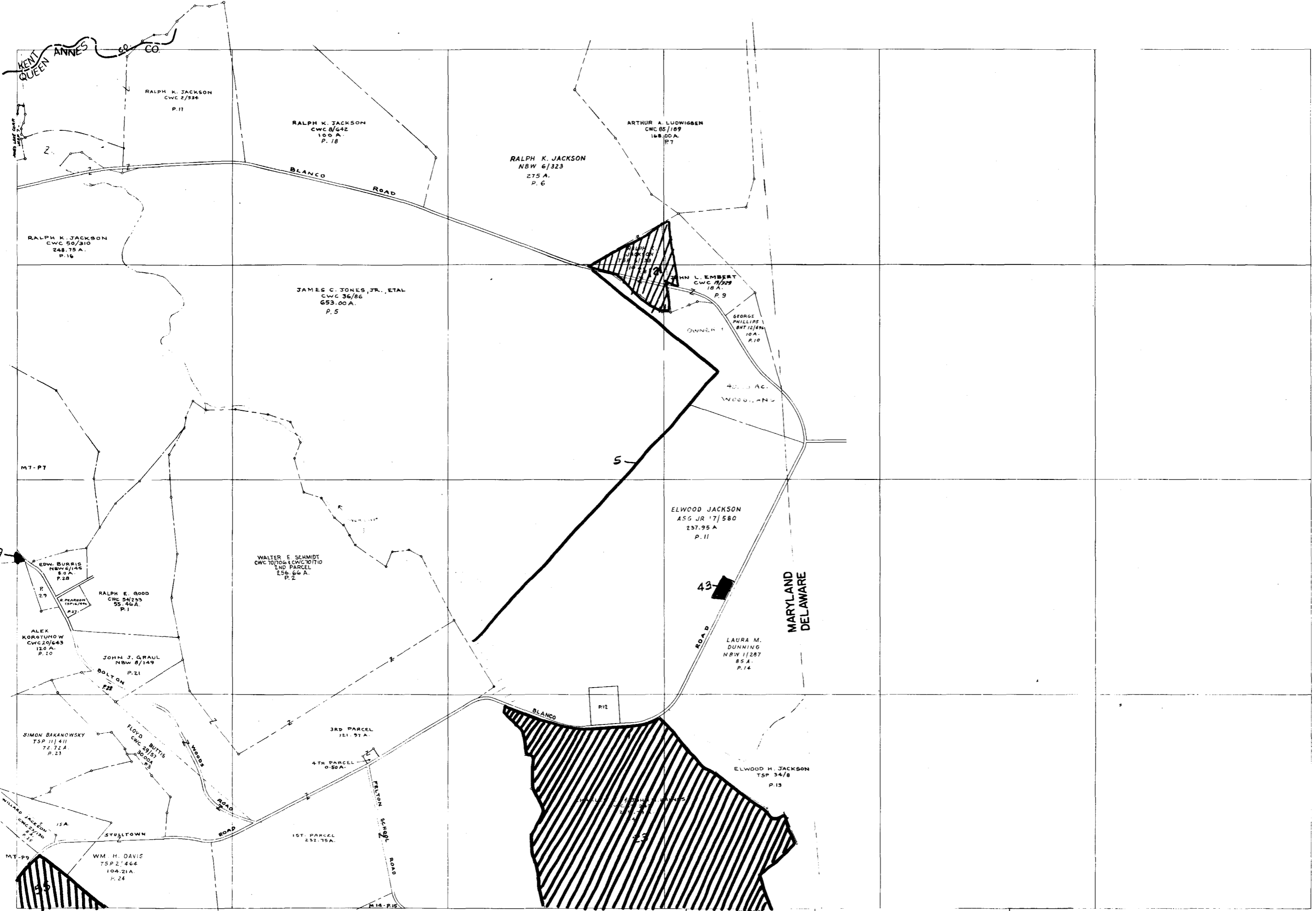
516
513
510
507
504

COPYRIGHT-MAP DIVISION-1967
MD. DEPT. OF ASSESS. & TAX.

COMPILED BY	PHOTO	QUADRANGLE
BY	LAST P. NO.	DATE
FEG	59	JAN. 76
REVISED TO	DATE	CWC 101
BY	LAST P. NO.	DATE
FEG	59	JAN. 76

PARCEL NUMBER - P 349 (ASSIGNED TO IDENTIFY AND INDEX OWNERSHIP MUST BE PREFIXED BY MAP NUMBER)

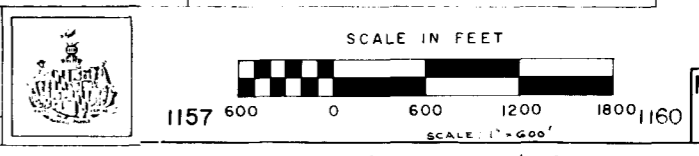
THE INFORMATION SHOWN HEREON HAS BEEN PREPARED FROM BEST AVAILABLE DATA AND IS NOT AN ACTUAL SURVEY. IT IS SUBJECT TO FIELD CHECKS AND REVISIONS. USERS NOTING ERRORS ARE REQUESTED TO NOTIFY THE DEPARTMENT OF ASSESSMENTS & TAXATION, 1000 ANNAPOLIS BLVD., ANNAPOLIS, MD. 21403.



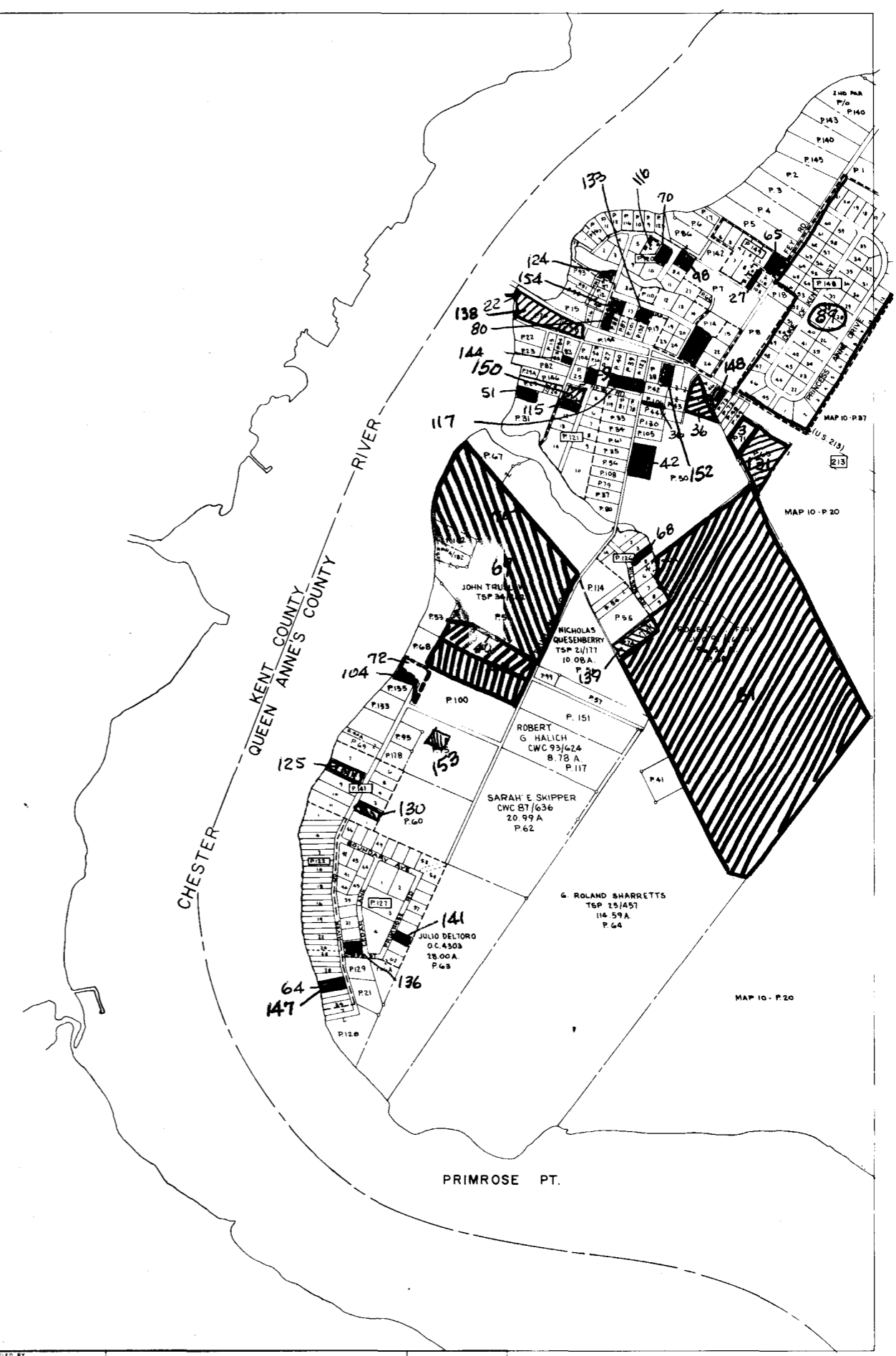
DEPT. OF ASSESSMENTS & TAXATION
 TAX MAP DIVISION
 THE INFORMATION SHOWN HEREIN HAS BEEN COMPILED FROM DEED DESCRIPTIONS AND IS NOT AN ACTUAL SURVEY. IT SHOULD NOT BE USED FOR LEGAL DESCRIPTIONS. USERS NOTING ERRORS ARE URGED TO NOTIFY THE DEPARTMENT OF REVENUE'S TAXATION-300 A PRINCETON BLVD., LEXINGTON, MD 21702.
 REVISED TO JAN. 76

PROPERTY LINE
 SUB-DIVISION BOUNDARY - Z LE - Z - Z - Z - Z
 CONTINUING OWNERSHIP - P 349 (ASSIGNED TO IDENTIFY AND INDEX OWNERSHIP MUST BE PRECEDED BY MAP NUMBER)
 SCALE: 1" = 600'

BY	LAST P. NO.	PHOTO	QUADRANGLE
BY	LAST P. NO.	150-101	150-101



SEE KENT COUNTY MAP NO. 44



COPYRIGHT - MAP DIVISION 1967
MD DEPT OF ASSESS & TAX

BASE MAP CONSTRUCTED
FROM 19 QUAD
PLANIMETRY REV. TO
MAP DRAWN 8-13-74

DEPT OF ASSESSMENTS & TAXATION
TAX MAP DIVISION


PROPERTY LINE
SUB DIVISION BOUNDARY - Z I E Z

CONTINUING OWNERSHIP - Z I E Z

PARCEL NUMBER P 349 (ASSIGNED TO IDENTIFY AND INDEX OWNERSHIP MUST BE PREFIXED BY MAP NUMBER)

SCALE 1" = 600'

REVISED TO DATE LIBER BY EAST NO. SHOTS QUADRANGLE
JAN. 76 CWC:101 FEG 175 300-51



CHESTER HARBOUR

WFW 5/87

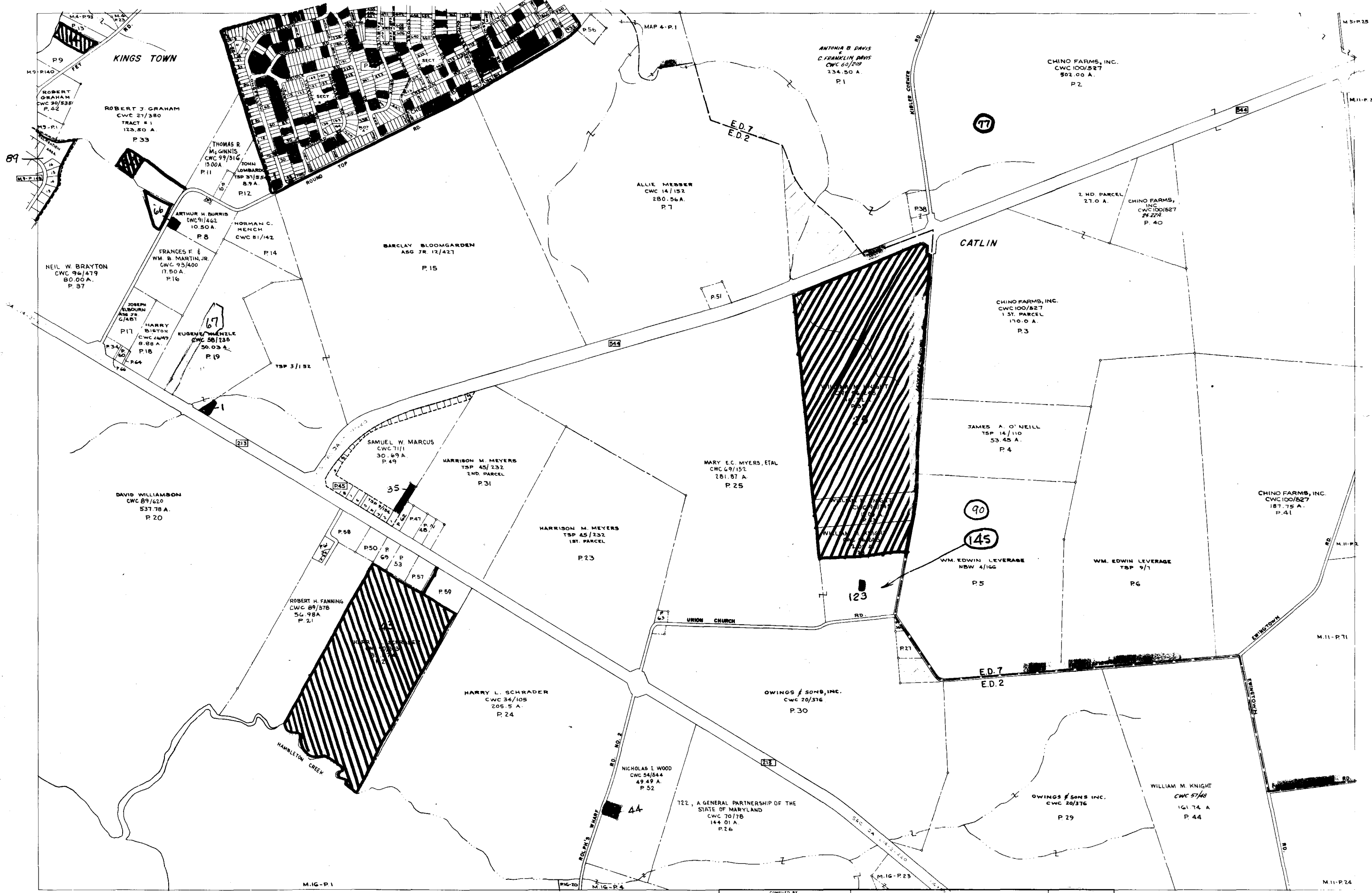
504

501

498

495

492



COPYRIGHT - MAP DIVISION - 1967
MD. DEPT. OF ASSESS. & TAX

1070 1073 1076 1079 1085 1088 10

DEPT. OF ASSESSMENTS & TAXATION
MAP DIVISION

PROPERTY LINE
SUB-DIVISION BOUNDARY - Z 1 E - Z - Z C Z
CONTINUING OWNERSHIP - Z 1 E - Z - Z C Z
PARCEL NUMBER - P 349 (ASSIGNED TO IDENTIFY AND INDEX OWNERSHIP. MUST BE PRECEDED BY MAP NUMBER)

SCALE 1" = 600'

REVISED TO JAN. '76


LIBER CWC 101

BY EGG

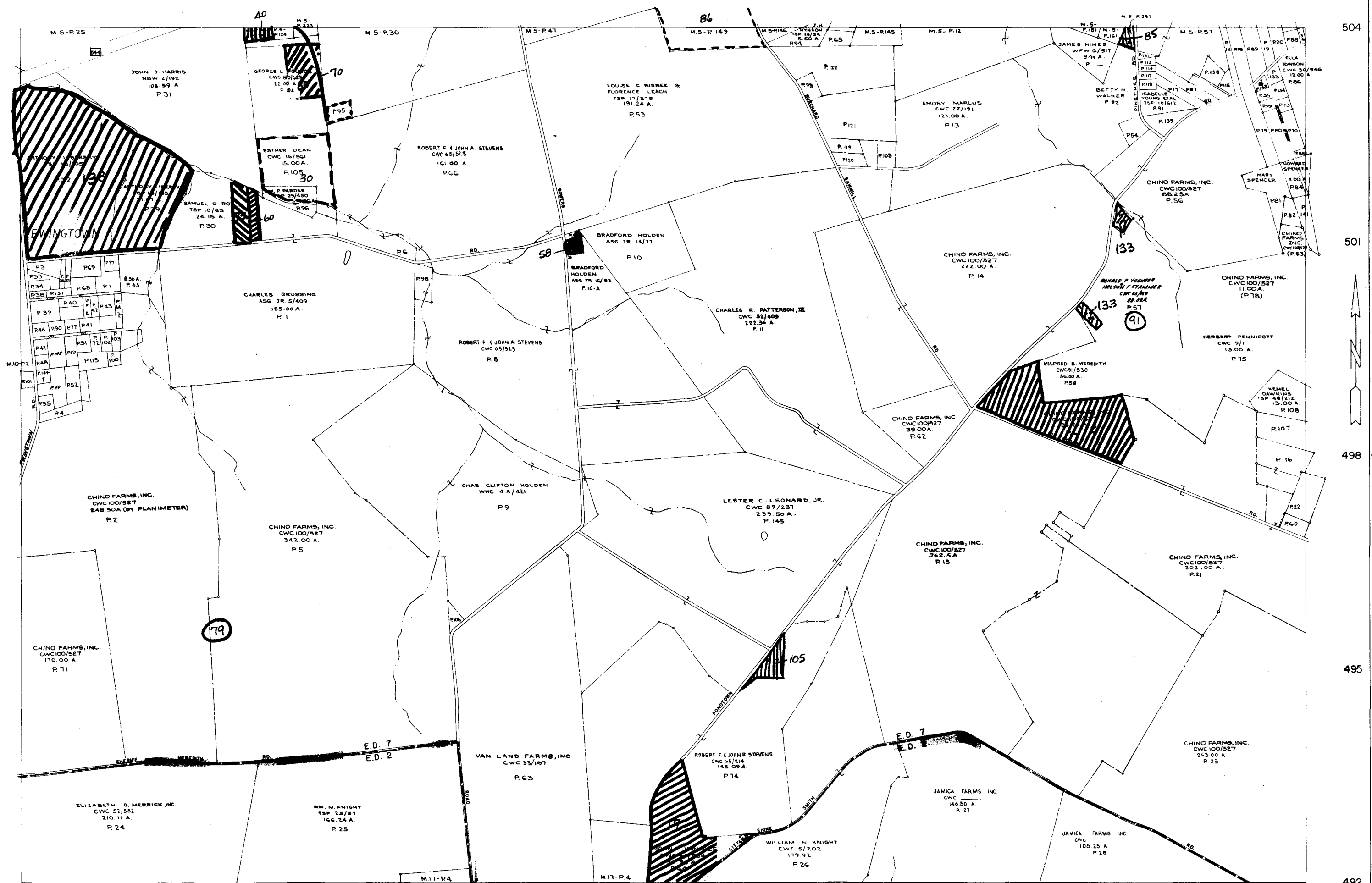
LAST P. NO. 69

PHOTO 4DD-65

QUADRANGLE




QUEEN ANNES CO. 1070-492



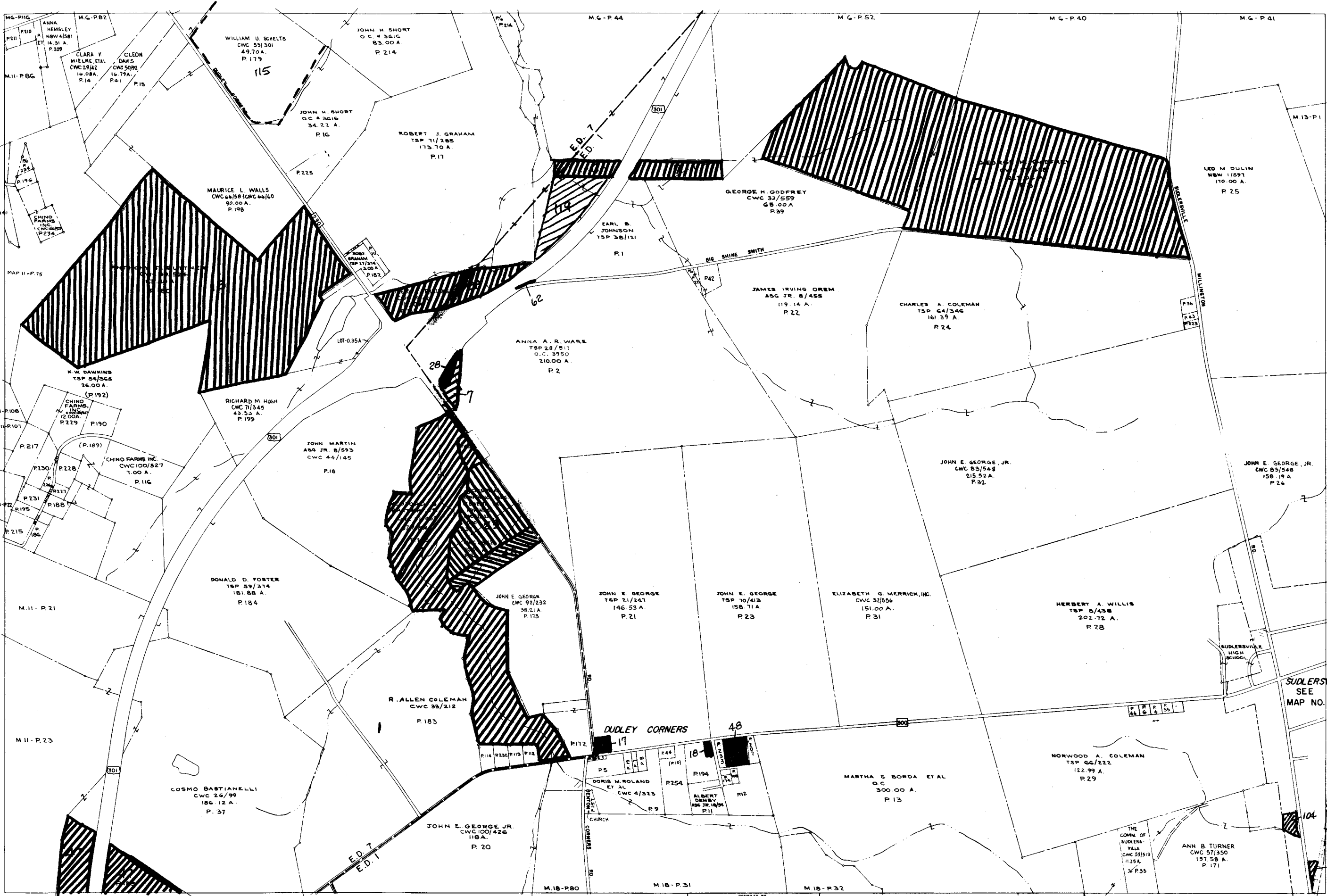
COPYRIGHT - MAP DIVISION - 1967
 MD. DEPT. OF ASSESS. & TAX.

1088 1091 1094 1097 1103 1106

DEPT. OF ASSESSMENTS & TAXATION
 TAX MAP DIVISION
 THE INFORMATION ON THIS MAP HAS BEEN COMPILED FROM THE RECORDS OF THE DEPARTMENT OF ASSESSMENTS & TAXATION AND FROM A RECENT SURVEY OF THE PROPERTY LINE. THE INFORMATION IS SUBJECT TO CHANGE WITHOUT NOTICE.
 SCALE: 1" = 600'
 REVISED TO: JAN. 76
 LIBER: CWC 101
 BY: FEG
 LAST P. NO.: 145
 PHOTO: 25D-23
 QUADRANGLE: 25D-23



MAP NO. 11



COPYRIGHT - MAP DIVISION - 1967
MD. DEPT. OF ASSESS. & TAX.

COMPILED BY
DEPT. OF ASSESSMENTS & TAXATION
SUB-DIVISION TAX MAP DIVISION

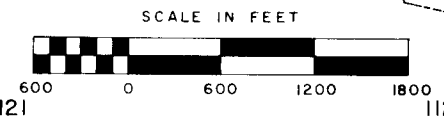
PROPERTY LINE
SUB-DIVISION BOUNDARY - Z 1 E - Z 2 C 2

CONTINUING OWNERSHIP - P 349 (ASSIGNED TO IDENTIFY AND INDEX OWNERSHIP. MUST BE PRECEDED BY MAP NUMBER)

PARCEL NUMBER - P 349

SCALE: 1" = 600'

REVISED TO: DATE LIBER BY LAST P NO PHOTO QUADRANGLE
JAN 76 CWC 101 297 200 100-26 100-53



MAP NO 12



504
501
498
495
492

1124 1127 1130 1133 1139 600 0 600 1200 1800 1142 MAP NO. 13

COPYRIGHT-MAP DIVISION-1967
MD. DEPT OF ASSESS. & TAX

COMPILED BY
DEPT. OF ASSESSMENTS & TAXATION
TAX MAP DIVISION

THE INFORMATION SHOWN HEREON HAS BEEN COMPILED FROM DEED DESCRIPTIONS AND IS NOT AN ACTUAL SURVEY. IT SHOULD NOT BE USED FOR LEGAL DESCRIPTIONS. USERS NOTICING ERRORS ARE URGED TO NOTIFY DEPARTMENT OF ASSESSMENTS & TAXATION, 301 W. PRESTON ST., BALTO. 1, MD.

PROPERTY LINE
SUB-DIVISION BOUNDARY - Z I E - Z - Z - Z - Z - Z - Z - Z
CONTINUING OWNERSHIP - Z I E - Z - Z - Z - Z - Z - Z - Z - Z
PARCEL NUMBER - P 349 (ASSIGNED TO IDENTIFY AND INDEX OWNERSHIP MUST BE PRECEDED BY MAP NUMBER)

SCALE: 1" = 600'

REVISIO TO: DATE JAN. 76 LIBE CWC 01 BY FEG LAST P NO 104 PHOTO 100-88 100-109 QUADRANGLE



SCALE IN FEET



COMPILED BY
 DEPT. OF ASSESSMENTS & TAXATION
 TAX MAP DIVISION

THE INFORMATION SHOWN HEREON HAS BEEN COMPILED FROM DEED DESCRIPTIONS AND IS NOT AN ACTUAL SURVEY. IT SHOULD NOT BE USED FOR LEGAL DESCRIPTIONS. USERS NOTING ERRORS ARE URGED TO NOTIFY DEPARTMENT OF ASSESSMENTS & TAXATION, 301 W. PRINCE ST., BALTO. 1, MD.

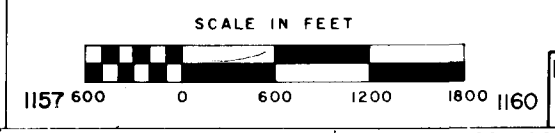
REVISED TO: DATE: 1/76 BY: TREF: CWC 10/1

PROPERTY LINE
 SUB-DIVISION BOUNDARY - Z I E - Z - Z - Z

CONTINUING OWNERSHIP - P 349 (ASSIGNED TO IDENTIFY AND INDEX OWNERSHIP. MUST BE PRECEDED BY MAP NUMBER)

SCALE: 1" = 600'

BY: LAST P. NO. PHOTO QUADRANGLE
 FEG 57 100-125

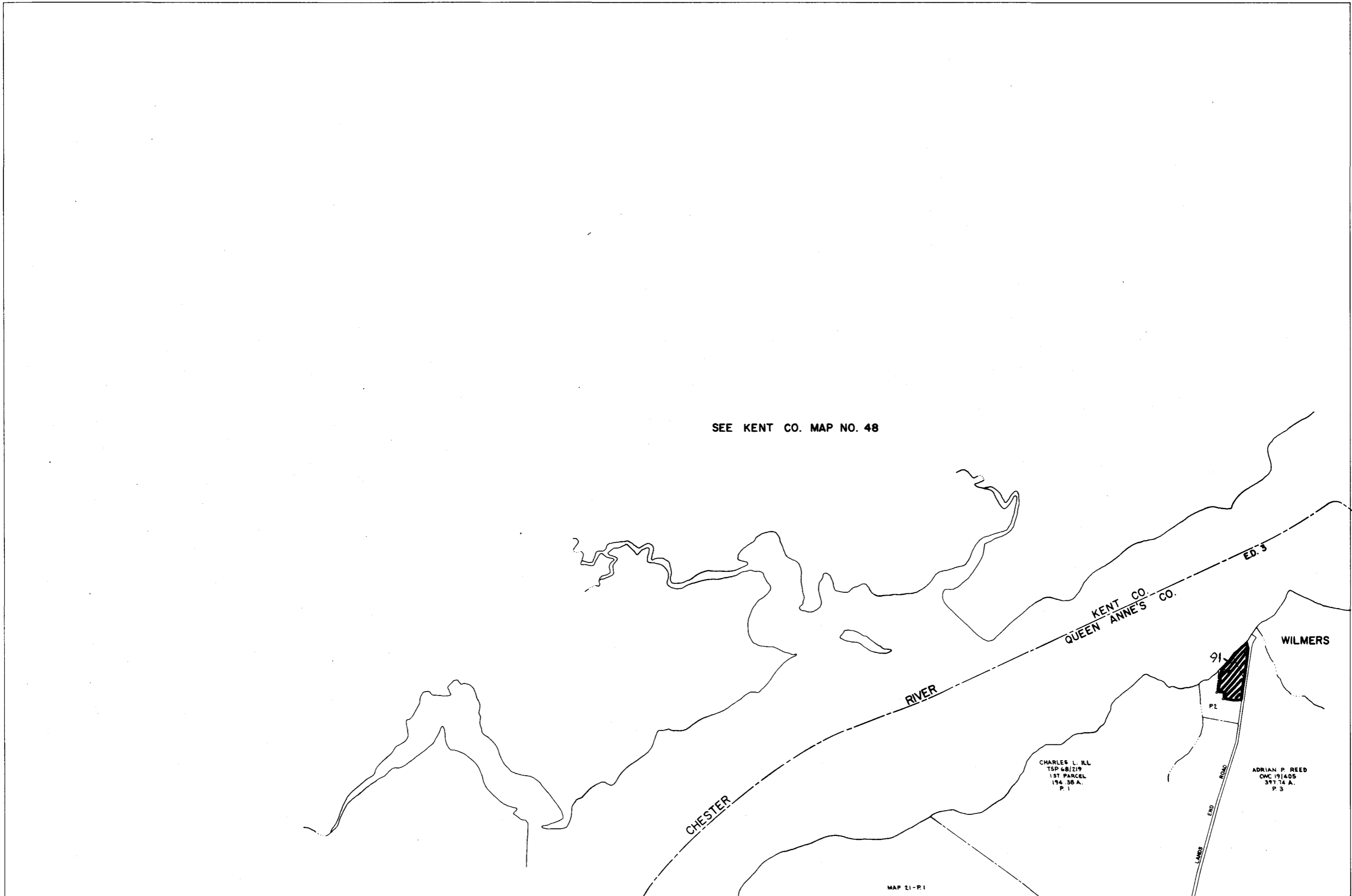


MAP NO. 14



16

SEE KENT CO. MAP NO. 48



CHESTER

RIVER

KENT CO.
QUEEN ANNE'S CO.

ED. 3

WILMERS

CHARLES L. ILL
TSP 68/219
1ST PARCEL
194.38 A.
P. 1

ADRIAN P. REED
CWC 19/405
397.74 A.
P. 3

91

P2

LANDS
END
ROAD

MAP 21-P.1

1052

COPYRIGHT - MAP DIVISION - 1967
MD. DEPT. OF ASSESS. & TAX.

1055

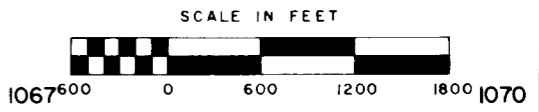
BASE MAP CONSTRUCTED:
FROM 19 QUAD
PLANIMETRY REV. TO:
MAP DRAWN: 1-24-73

1058

1061

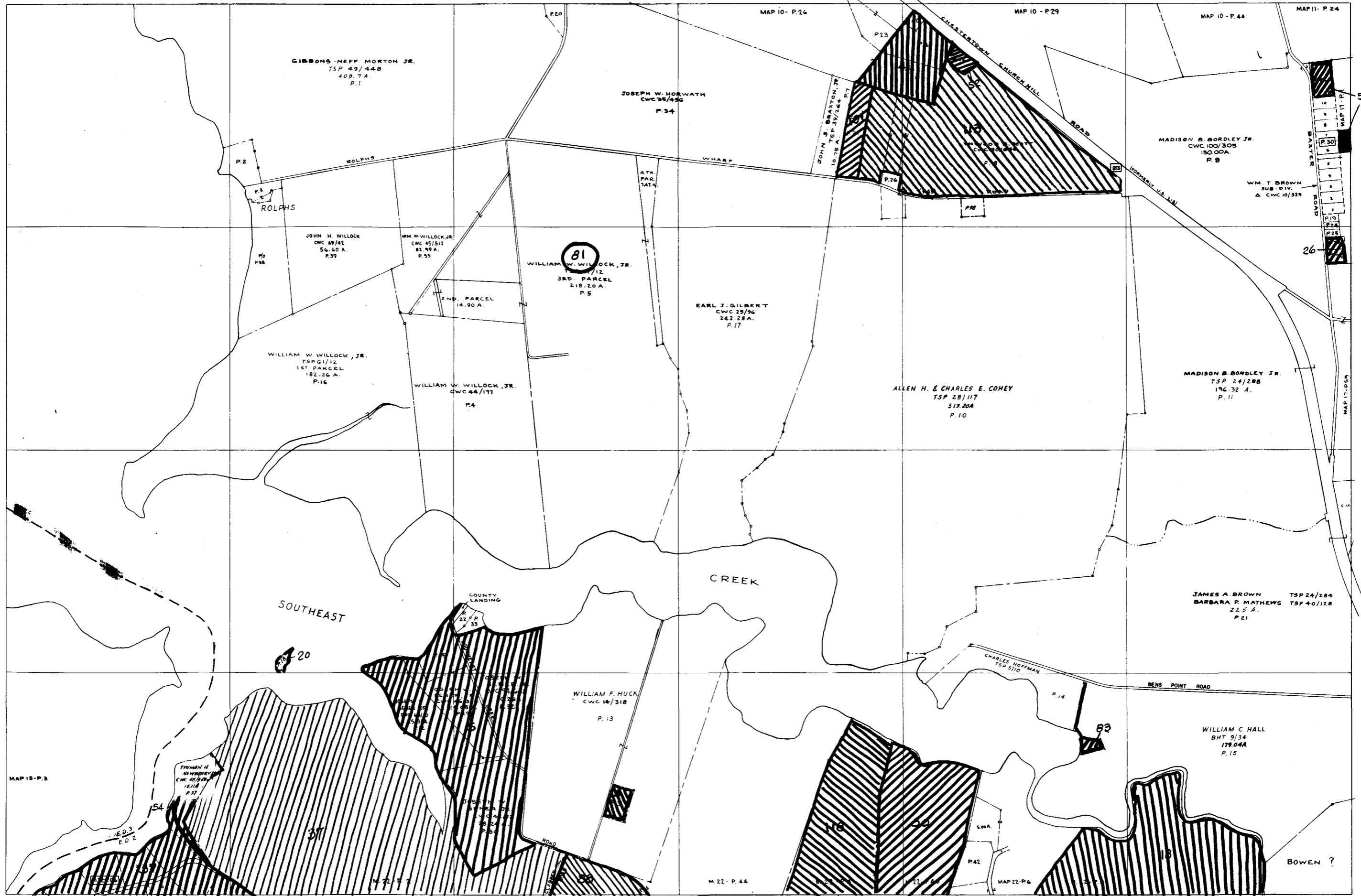
21

COMPILED BY DEPT. OF ASSESSMENTS & TAXATION TAX MAP DIVISION		PROPERTY LINE SUB-DIVISION BOUNDARY	
THE INFORMATION SHOWN HEREON HAS BEEN COMPILED FROM DEED DESCRIPTIONS AND IS NOT AN ACTUAL SURVEY. IT SHOULD NOT BE USED FOR LEGAL DESCRIPTIONS. USERS NOTING ERRORS ARE URGED TO NOTIFY DEPARTMENT OF ASSESSMENTS & TAXATION, 303 W. PALSTON ST., BALTO. 1, MD.		CONTINUING OWNERSHIP - Z 1 E - Z 1 E - Z 1 E - Z 1 E	
REVISED TO: DATE: LIBER: BY: LAST P. NO: PHOTO: QUADRANGLE:		PARCEL NUMBER - P 349 (ASSIGNED TO IDENTIFY AND INDEX OWNERSHIP. MUST BE PRECEDED BY MAP NUMBER)	
JAN. '76 CWC 101 FEG 4 300-49		SCALE: 1" = 600'	



MAP NO. 15

QUEEN ANNE'S CO. 1052-480



492

489

486

483

480

17

COPYRIGHT - MAP DIVISION - 1967
 MD. DEPT. OF ASSESS. & TAX.

1070

1073

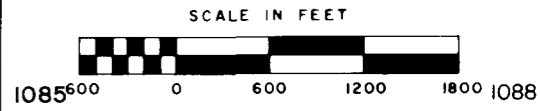
1076

1079

DEPT. OF ASSESSMENTS & TAXATION
 TAX MAP DIVISION
 THE INFORMATION SHOWN HEREON HAS BEEN COMPILED FROM DEED DESCRIPTIONS AND IS NOT AN ACTUAL SURVEY. IT SHOULD NOT BE USED FOR LEGAL DESCRIPTIONS. USERS NOTICING ERRORS ARE URGED TO NOTIFY DEPARTMENT OF ASSESSMENTS & TAXATION, 303 W. PRESTON ST., BALTO. 21201.

REVISED TO:	DATE	LINE#	BY	LAST P. NO.	PHOTO	QUADRANGLE
	JAN. '76	CWC 101	FEJ	46	300-49 259-51	

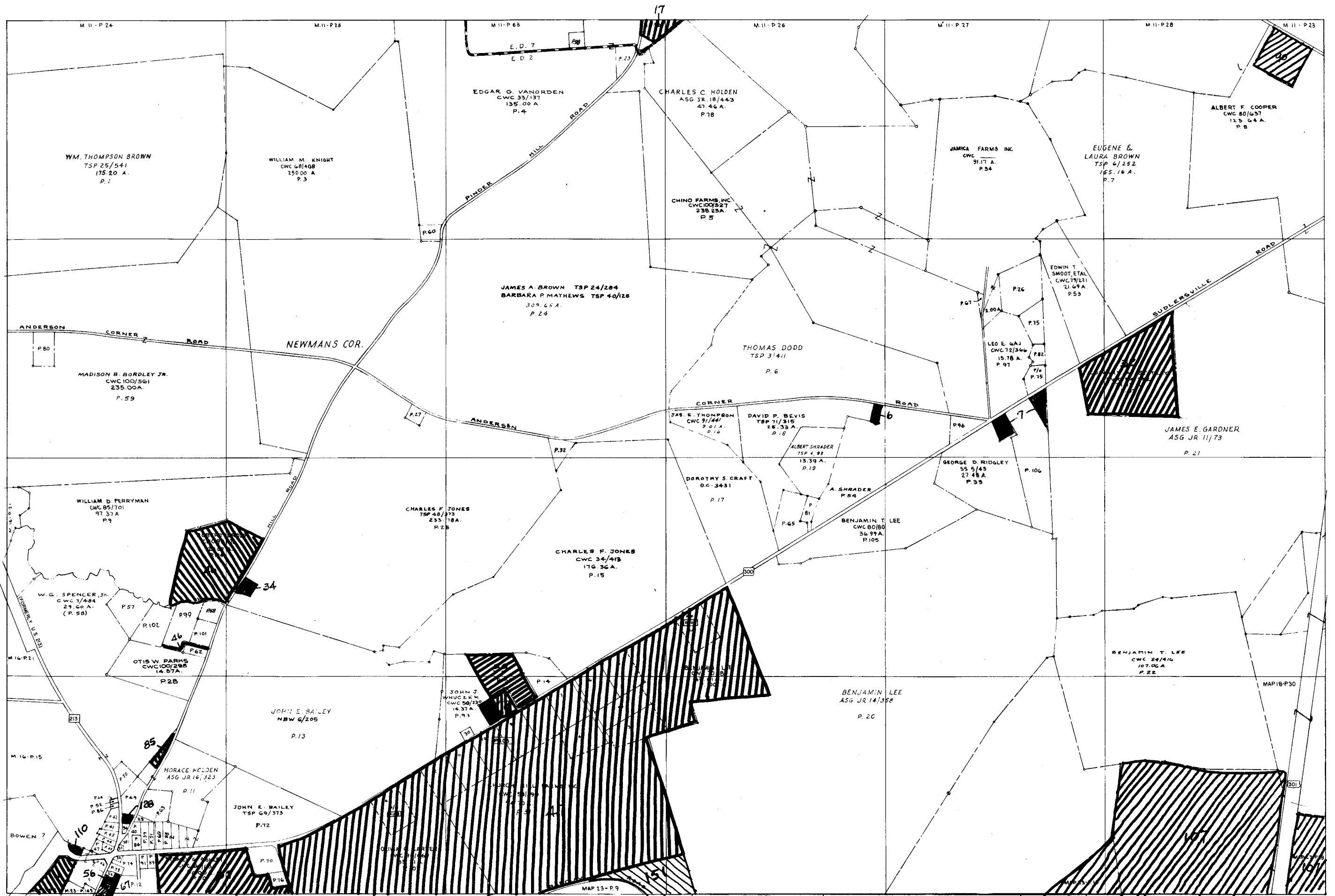
PROPERTY LINE
 SUB-DIVISION BOUNDARY - Z 1 E - Z 2 E - Z 2
 CONTINUING OWNERSHIP - P 349 (ASSIGNED TO IDENTIFY AND INDEX OWNERSHIP MUST BE PRECEDED BY MAP NUMBER)
 SCALE: 1" = 600'



MAP NO. 16

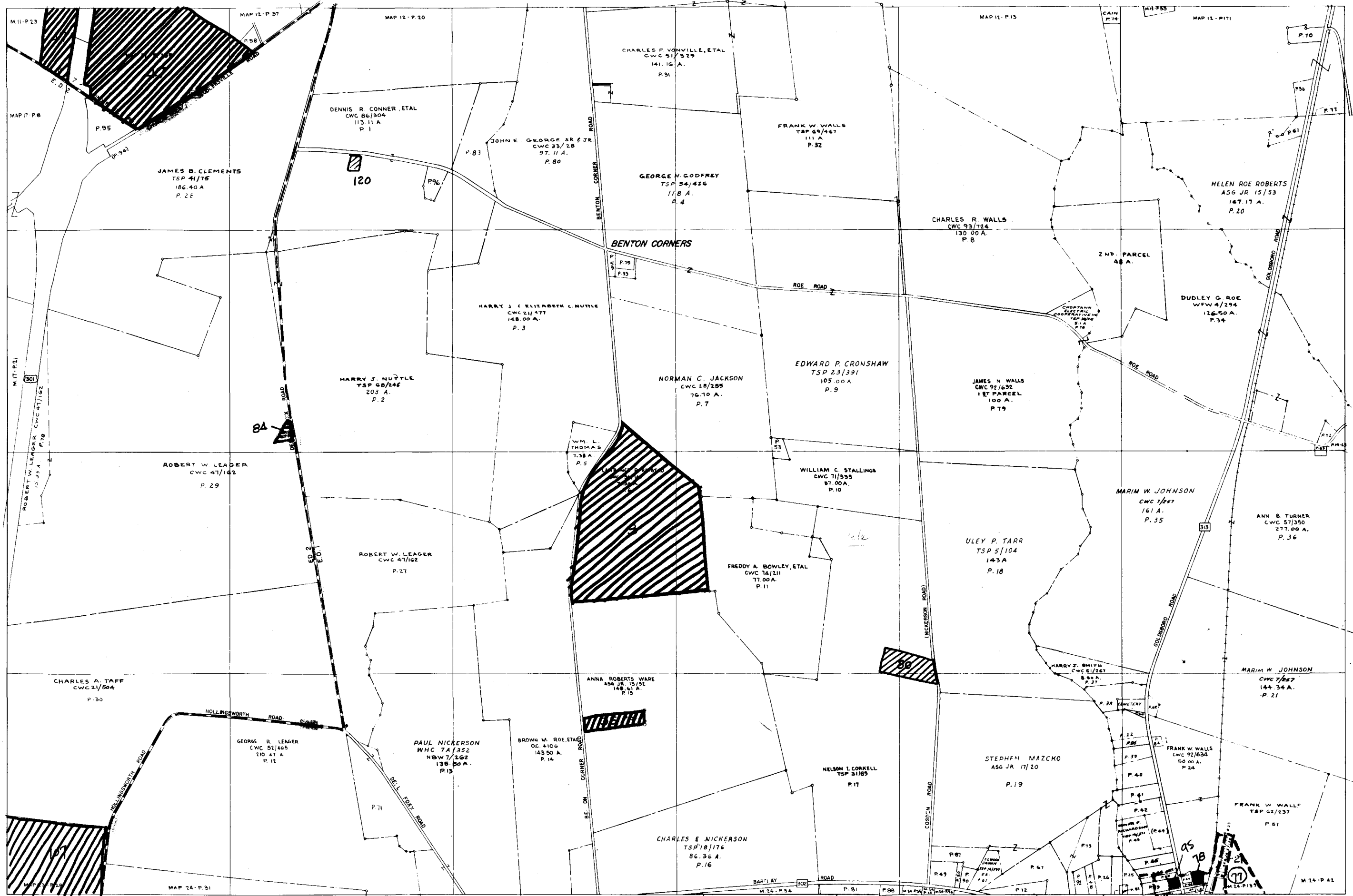
QUEEN ANNES CO 1070-480

22



COMPILED BY
DEPT. OF ASSESSMENTS & TAXATION
TAX MAP DIVISION
THE INFORMATION SHOWN HEREON HAS BEEN COMPILED FROM DEED DESCRIPTIONS AND IS NOT AN ACTUAL SURVEY. IT SHOULD NOT BE USED FOR LEGAL DESCRIPTIONS. USERS NOTING ERRORS ARE URGED TO NOTIFY DEPARTMENT OF ASSESSMENTS & TAXATION, 301 W. PRESTON ST., BALTO. 1, MD.
REVISED TO: DATE: LIBER: PHOTO:
JAN. 76 CWC 101 107 150-31

PROPERTY LINE
SUB-DIVISION BOUNDARY - Z I E - Z - Z - Z - Z
CONTINUING OWNERSHIP - P. 349 (ASSIGNED TO IDENTIFY AND INDEX OWNERSHIP. MUST BE PRECEDED BY MAP NUMBER)
SCALE: 1" = 600'
SCALE IN FEET
1103 600 0 600 1200 1800 1106
MAP NO. 17



492
489
486
483
480

DEPT. OF ASSESSMENTS & TAXATION
TAX MAP DIVISION
THE INFORMATION SHOWN HEREON HAS BEEN COMPILED FROM DEED DESCRIPTIONS AND IS NOT AN ACTUAL SURVEY. IT SHOULD NOT BE USED FOR LEGAL DESCRIPTIONS. USERS NOTING ERRORS ARE URGED TO NOTIFY DEPARTMENT OF ASSESSMENTS & TAXATION, 301 W. PRESTON ST., BALTO. 1, MD.

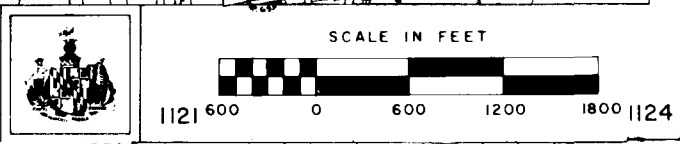
COMPILED BY: CWC 101
REVISED TO: JAN '76

PROPERTY LINE
SUB-DIVISION BOUNDARY - Z I E - Z I E - Z I E
CONTINUING OWNERSHIP - Z I E - Z I E - Z I E
PARCEL NUMBER - P 349 (ASSIGNED TO IDENTIFY AND INDEX OWNERSHIP. MUST BE PRECEDED BY MAP NUMBER)

SCALE: 1" = 600'

BY: FEG
LAST P. NO: 96
PHOTO: 100-23
100-24

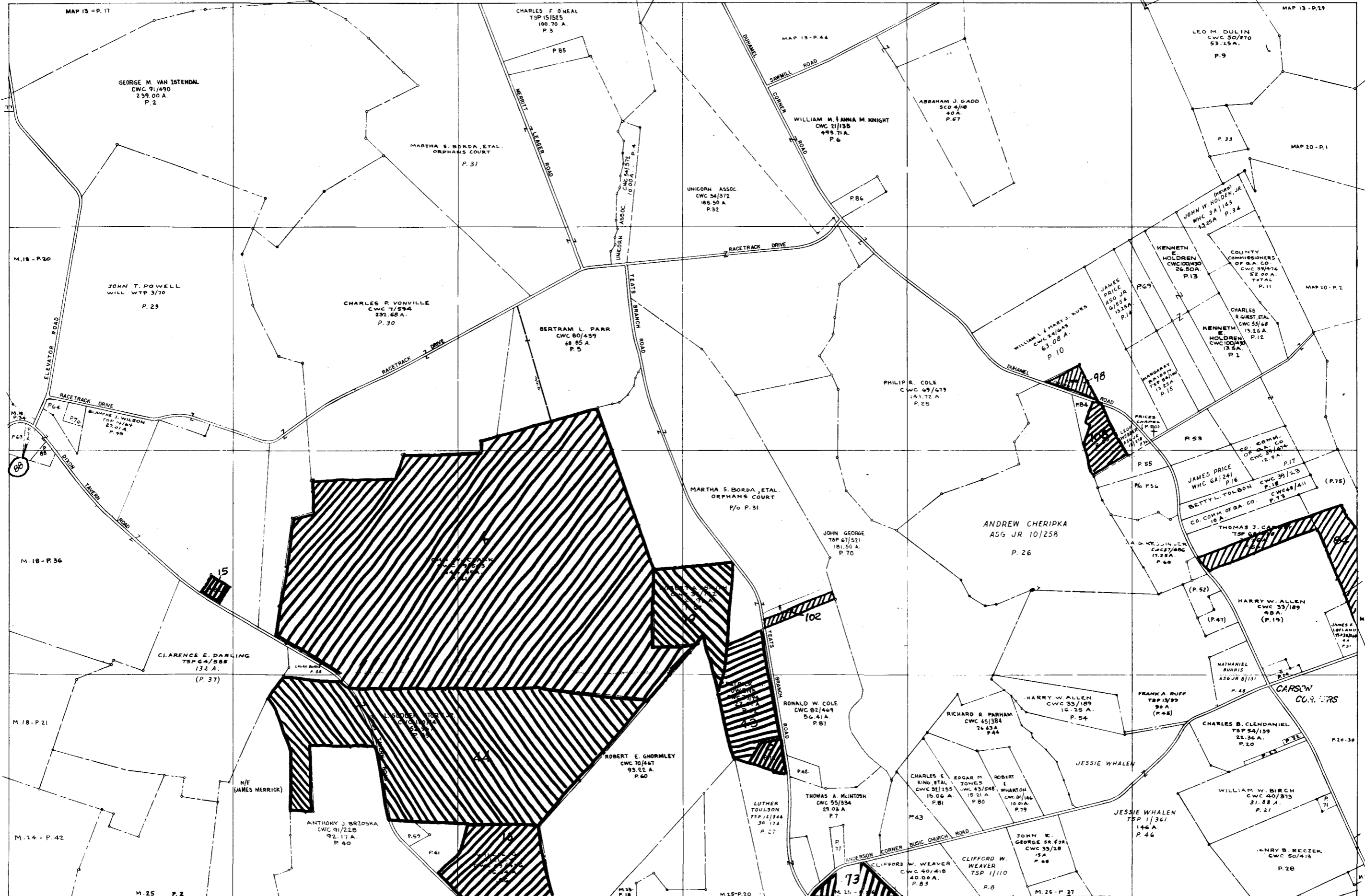
QUADRANGLE



COPYRIGHT - MAP DIVISION - 1967
MD. DEPT. OF ASSESS. & TAX.

1106 1109 1112 1115 1121 600 0 600 1200 1800 1124 MAP NO 18

QUEEN ANNES CO 1106-480



COPYRIGHT - MAP DIVISION - 1967
MD. DEPT. OF ASSESS & TAX

1124

1127

1130

1133

DEPT. OF ASSESSMENTS & TAXATION
TAX MAP DIVISION

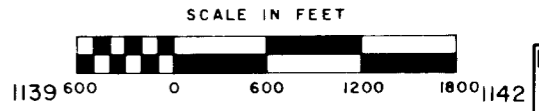
THE INFORMATION SHOWN HEREON HAS BEEN COMPILED FROM DEED DESCRIPTIONS AND IS NOT AN ACTUAL SURVEY. IT SHOULD NOT BE USED FOR LEGAL DESCRIPTIONS. USERS NOTICING ERRORS ARE URGED TO NOTIFY DEPARTMENT OF ASSESSMENTS & TAXATION, 301 W. PRESTON ST., BALTO. 1, MD.

REVISED TO: DATE: LIB: BY: LAST NO: PHOTO: QUADRANGLE:

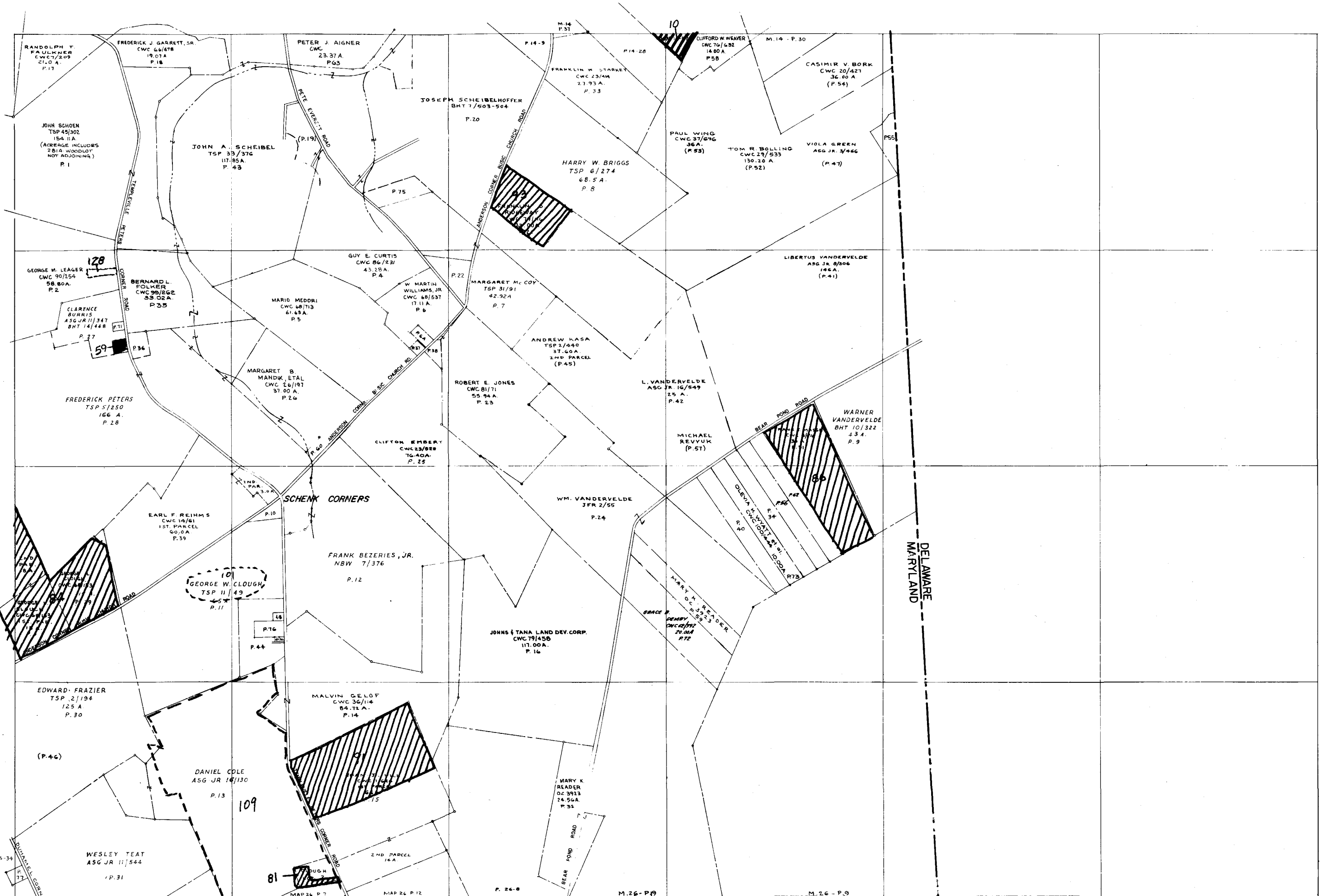
JAN. 76 CWC 101 FEG 88 100-111

PROPERTY LINE
SUB-DIVISION BOUNDARY
CONTINUING OWNERSHIP - Z I E Z
PARCEL NUMBER - P. 349 (ASSIGNED TO IDENTIFY AND INDEX OWNERSHIP. MUST BE PRECEDED BY MAP NUMBER)

SCALE: 1" = 600'



492
489
486
483
480
480

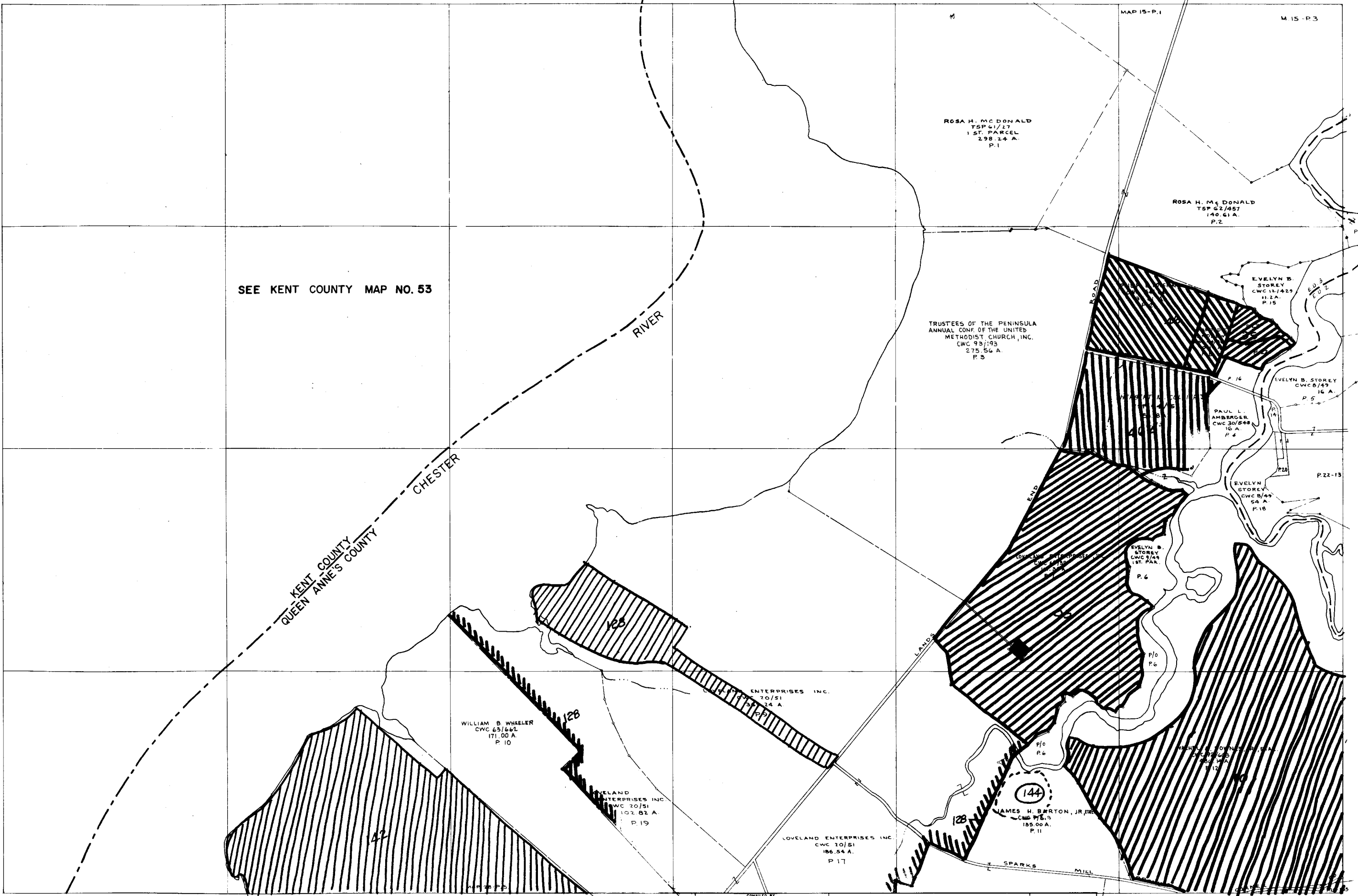


DEPT. OF ASSESSMENTS & TAXATION
 TAX MAP DIVISION
 COMPILLED BY: [Name]
 REVISIONS TO: [Date] [Type] [Code]

PROPERTY LINE
 SUB-DIVISION BOUNDARY - Z I E - Z - Z - Z
 CONTINUING OWNERSHIP - P 349 (ASSIGNED TO IDENTIFY AND INDEX OWNERSHIP MUST BE PRECEDED BY MAP NUMBER)
 SCALE: 1" = 600'
 PHOTO: [Date] [Scale]

SCALE IN FEET
 0 600 1200 1800 1160

MAP NO. 20
 QUEEN ANNES CO 1142-480



SEE KENT COUNTY MAP NO. 53

KENT COUNTY
 QUEEN ANNE'S COUNTY
 CHESTER RIVER

ROSA H. McDONALD
 TSP 61/27
 1 ST. PARCEL
 298.24 A.
 P.1

ROSA H. McDONALD
 TSP 22/457
 140.61 A.
 P.2

TRUSTEES OF THE PENINSULA
 ANNUAL CONF. OF THE UNITED
 METHODIST CHURCH, INC.
 CWC 93/193
 275.56 A.
 P.3

EVELYN B. STOREY
 CWC 11/429
 112 A.
 P.15

EVELYN B. STOREY
 CWC 8/49
 16 A.
 P.5

PAUL L. AMBERGER
 CWC 30/244
 16 A.
 P.4

EVELYN STOREY
 CWC 8/49
 54 A.
 P.18

EVELYN B. STOREY
 CWC 3/44
 1 ST. PAR.
 P.6

ENTERPRISES INC.
 20/51
 24 A.
 P.17

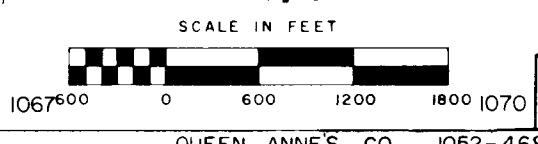
WILLIAM B. WHEELER
 CWC 63/661
 171.00 A.
 P.10

LOVELAND ENTERPRISES INC.
 CWC 20/51
 102.01 A.
 P.19

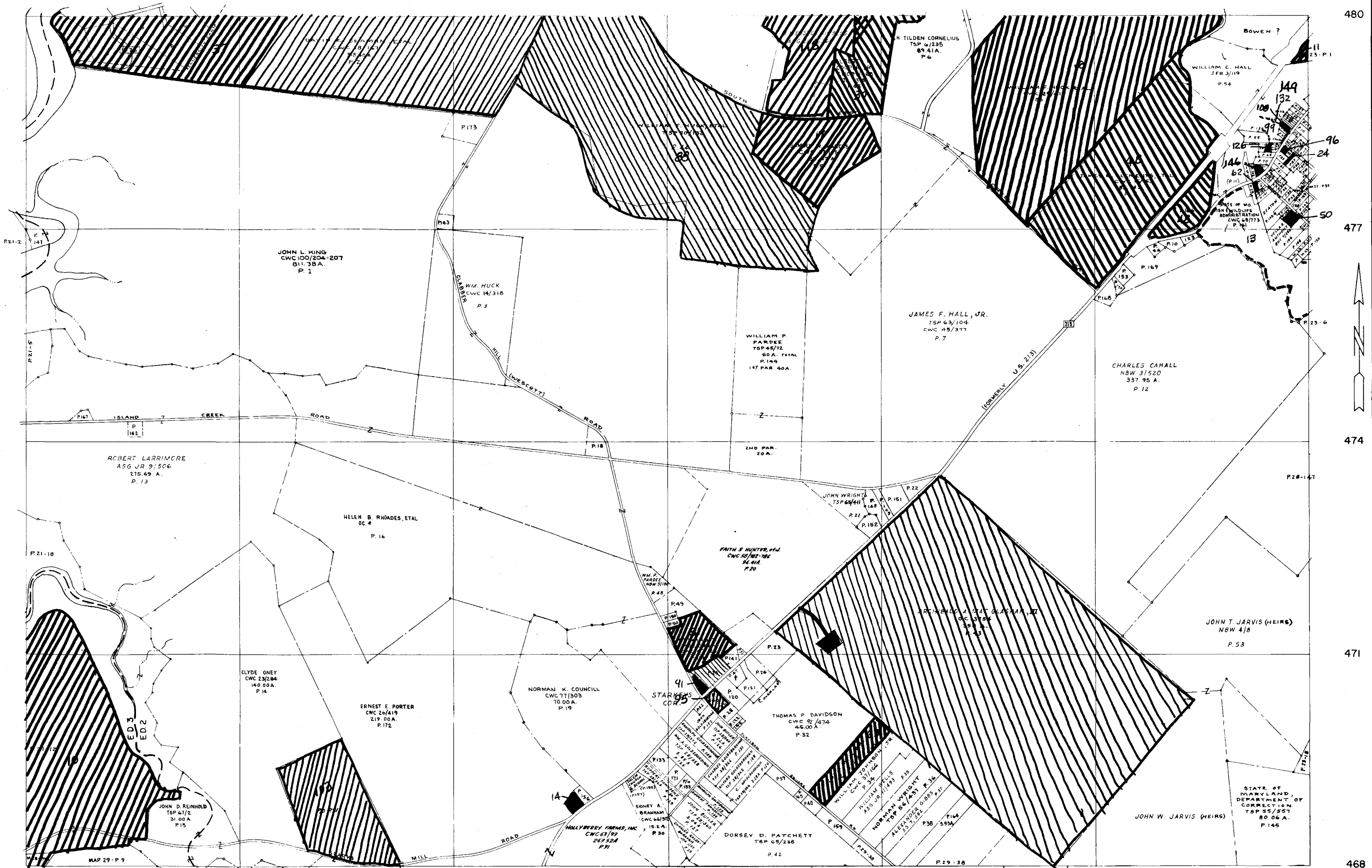
LOVELAND ENTERPRISES INC.
 CWC 20/51
 186.54 A.
 P.17

144
 JAMES H. BARTON, JR.
 CWC 7/513
 185.00 A.
 P.11

DEPT. OF ASSESSMENTS & TAXATION TAX MAP DIVISION		PROPERTY LINE SUB-DIVISION BOUNDARY - Z I E - Z - Z - Z - Z	
THE INFORMATION SHOWN HEREON HAS BEEN COMPILED FROM DEED DESCRIPTIONS AND IS NOT AN ACTUAL SURVEY. IT SHOULD NOT BE USED FOR LEGAL DESCRIPTIONS. USERS NOTING ERRORS ARE URGED TO NOTIFY DEPARTMENT OF ASSESSMENTS & TAXATION, 301 W. PRESTON ST., BALTO. 1, MD.		CONTINUING OWNERSHIP - P 349 (ASSIGNED TO IDENTIFY AND INDEX OWNERSHIP MUST BE PRECEDED BY MAP NUMBER)	
REVISED TO:	DATE	LIBR	BY
	JAN. 76	CWC101	FEG
			LAST P. NO.
			23
			PHOTO
			8 50 - 44
			8 50 - 44
			QUADRANGLE



MAP NO
21



COPYRIGHT - MAP DIVISION - 1967
MD. DEPT. OF ASSESS. & TAX.

1070

1073

1076

1079

MAP NO
22

DEPT. OF ASSESSMENTS & TAXATION
TAX MAP DIVISION


THE INFORMATION SHOWN HEREON HAS BEEN COMPILED FROM DEED DESCRIPTIONS AND IS NOT AN ACTUAL SURVEY. IT SHOULD NOT BE USED FOR LEGAL DESCRIPTIONS. USERS NOTICING ERRORS ARE URGED TO NOTIFY DEPARTMENT OF ASSESSMENTS & TAXATION, 301 W. PRESTON ST., BALTO., MD.

PROPERTY LINE
SUB-DIVISION BOUNDARY
CONTINUING OWNERSHIP - Z I E - Z - Z - Z - Z

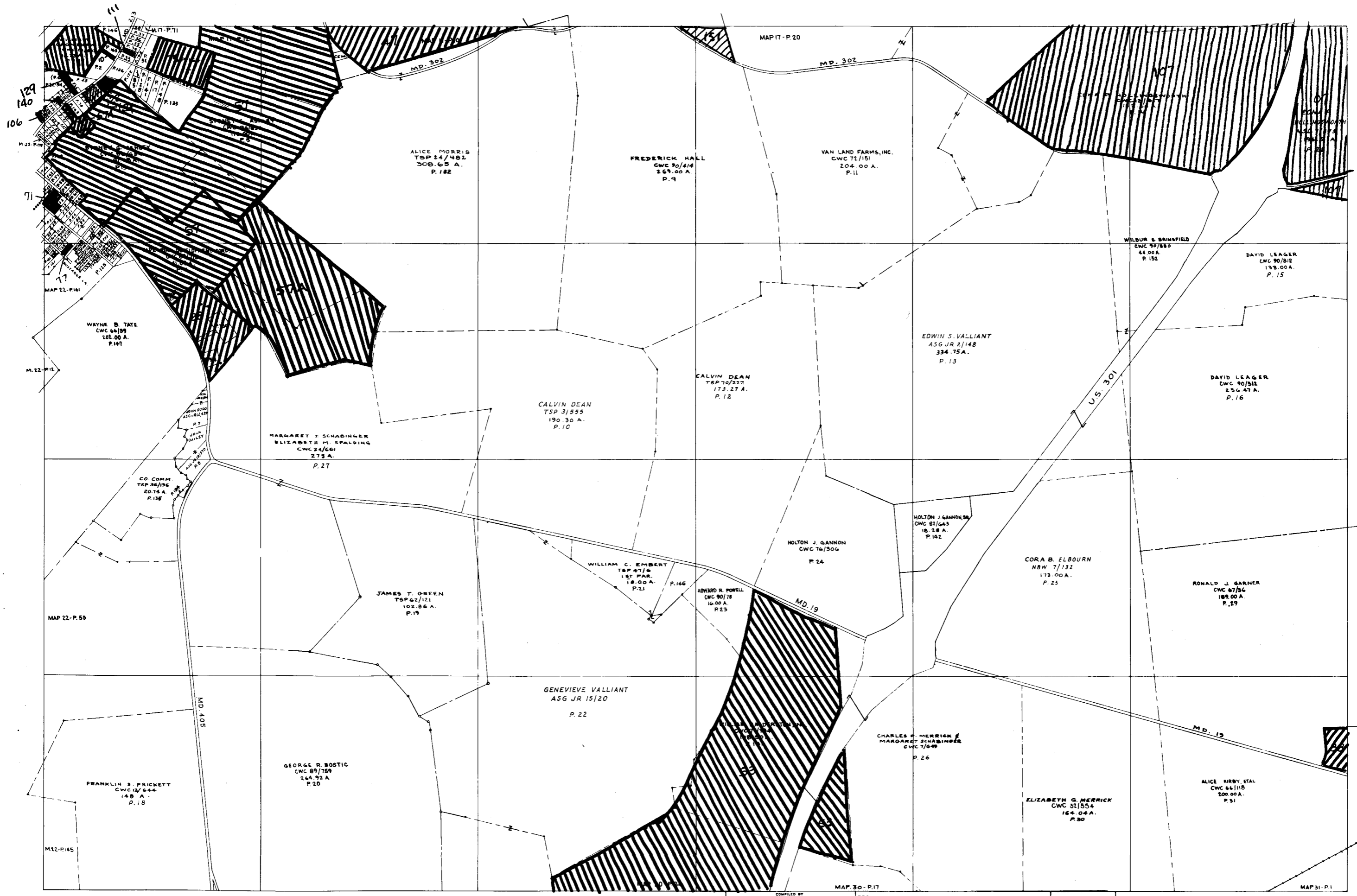
PARCEL NUMBER - P 349 (ASSIGNED TO IDENTIFY AND INDEX OWNERSHIP MUST BE PRECEDED BY MAP NUMBER)

SCALE: 1" = 600'

REVISED TO: DATE: LIBER: BY: PHOTO: QUADRANGLE:



QUEEN ANNE'S CO. 1070 468



1088 1091 1094 1097 1103

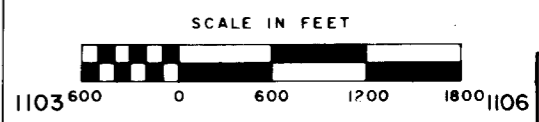
COPYRIGHT - MAP DIVISION - 1967
 MD. DEPT. OF ASSESS. & TAX.

COMPILED BY
DEPT. OF ASSESSMENTS & TAXATION
TAX MAP DIVISION
 THE INFORMATION SHOWN HEREON HAS BEEN COMPILED FROM DEED DESCRIPTIONS AND IS NOT AN ACTUAL SURVEY. IT SHOULD NOT BE USED FOR LEGAL DESCRIPTIONS. USERS NOTING ERRORS ARE URGED TO NOTIFY DEPARTMENT OF ASSESSMENTS & TAXATION, 301 W. PRESTON ST., BALTO. 3, MD.

REVISED TO:	DATE	LIBER	BY	LAST P. NO	PHOTO	QUADRANGLE
	JAN. 76	CWC 101	FES	165	105-21 155-24	

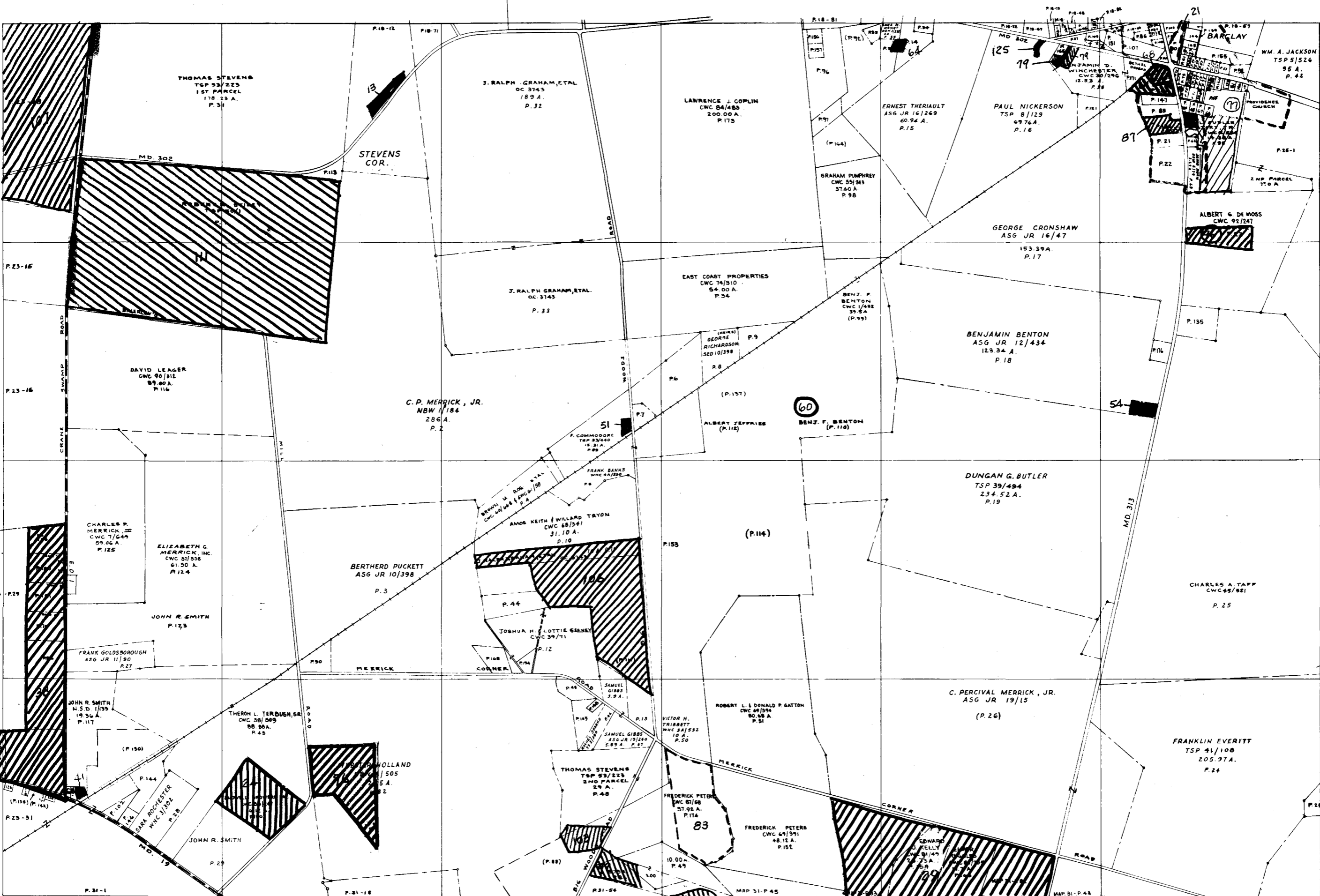
PROPERTY LINE
 SUB-DIVISION BOUNDARY - Z I E - Z - Z - Z - Z
 CONTINUING OWNERSHIP - Z I E - Z - Z - Z - Z
 PARCEL NUMBER - P 349 (ASSIGNED TO IDENTIFY AND INDEX OWNERSHIP MUST BE PRECEDED BY MAP NUMBER)

SCALE: 1" = 600'



MAP NO
23


480
 477
 474
 471
 468



COPYRIGHT - MAP DIVISION - 1967
 MD. DEPT. OF ASSES. & TAX.

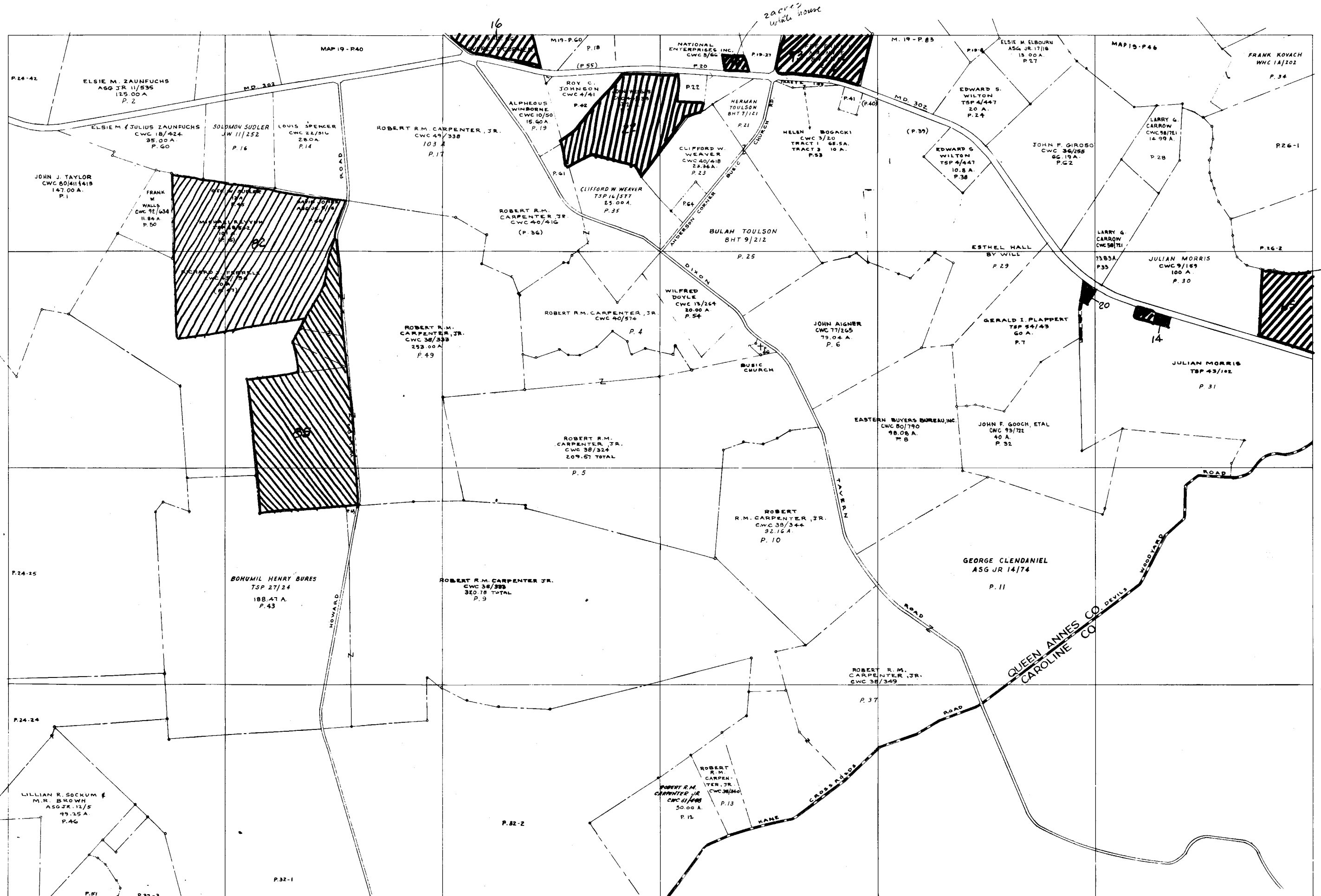
1106 1109 1112 1115

DEPT. OF ASSESSMENTS & TAXATION
 TAX MAP DIVISION
 THE INFORMATION SHOWN HEREON HAS BEEN COMPILED FROM DEED DESCRIPTIONS AND IS NOT AN ACTUAL SURVEY. IT SHOULD NOT BE USED FOR LEGAL DESCRIPTIONS. USERS NOTICING ERRORS ARE URGED TO NOTIFY THE DEPARTMENT OF ASSESSMENTS & TAXATION, 301 W. PRESTON ST., BALTO., MD.
 REVISIONS TO: DATE LIBER BY LAT. P. NO. PHOTO QUADRANGLE
 JAN. 76 CWC:101 FEG 182 100-25 100-25



MAP NO. 24

QUEEN ANNES CO 1106-468



1124 COPYRIGHT - MAP DIVISION - 1967 MD. DEPT. OF ASSESS. & TAX.

1127

1130

1133

1139 600 0 600 1200 1800 1142

MAP NO 25

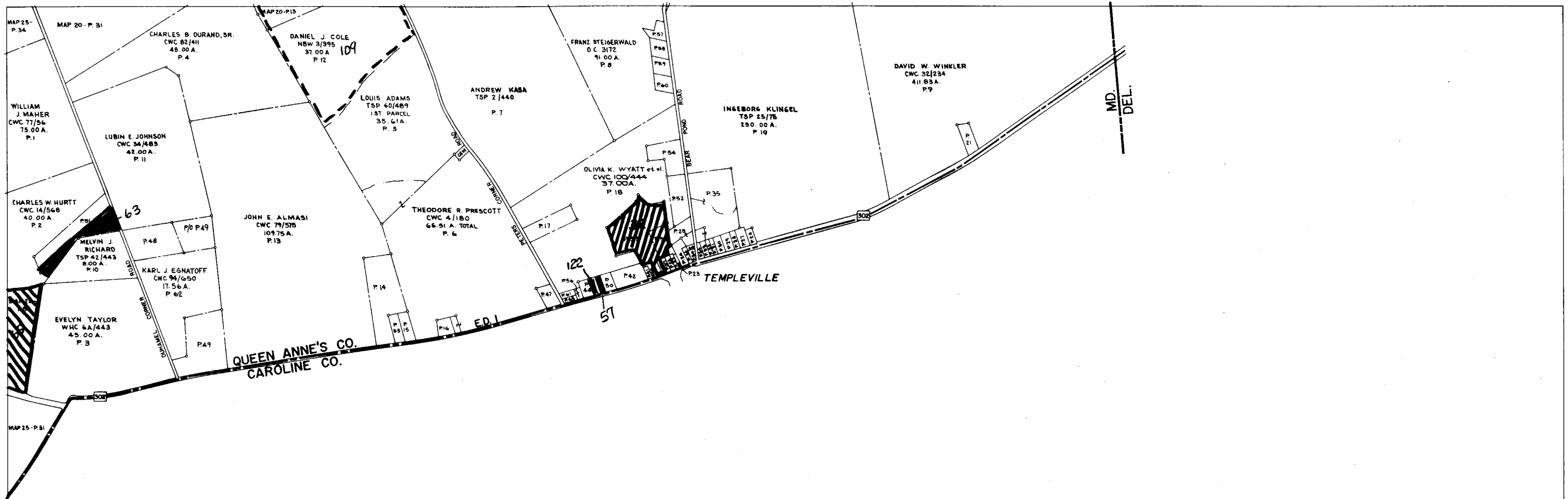
DEPT. OF ASSESSMENTS & TAXATION TAX MAP DIVISION		PROPERTY LINE SUB-DIVISION BOUNDARY - Z I E - Z I E - Z I E	
THE INFORMATION SHOWN HEREON HAS BEEN COMPILED FROM DEED DESCRIPTIONS AND IS NOT AN ACTUAL SURVEY. IT SHOULD NOT BE USED FOR LEGAL DESCRIPTIONS. USERS NOTING ERRORS ARE URGED TO NOTIFY DEPARTMENT OF ASSESSMENTS & TAXATION, 301 W. PRESTON ST., BALTO., MD.		CONTINUING OWNERSHIP - Z I E - Z I E - Z I E PARCEL NUMBER - P 349 (ASSIGNED TO IDENTIFY AND INDEX OWNERSHIP. MUST BE PRECEDED BY MAP NUMBER.)	
REVISIONS TO:		SCALE: 1" = 600'	
DATE	LIBER	BY	LAST # NO
JAN. 76	CWC 101	PEG	65
		PHOTO	186-38
		QUADRANGLE	



SCALE IN FEET



QUEEN ANNE'S CO 1124-468



SEE CAROLINE CO. MAP NO. 2

1142 COPYRIGHT - MAP DIVISION - 1967
MD. DEPT. OF ASSESS. & TAX.

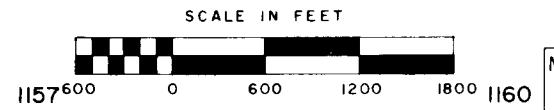
1145

BASE MAP CONSTRUCTED
FROM 1953 QUAD
PLANIMETRY REV. TO:
MAP DRAWN 10-1-74

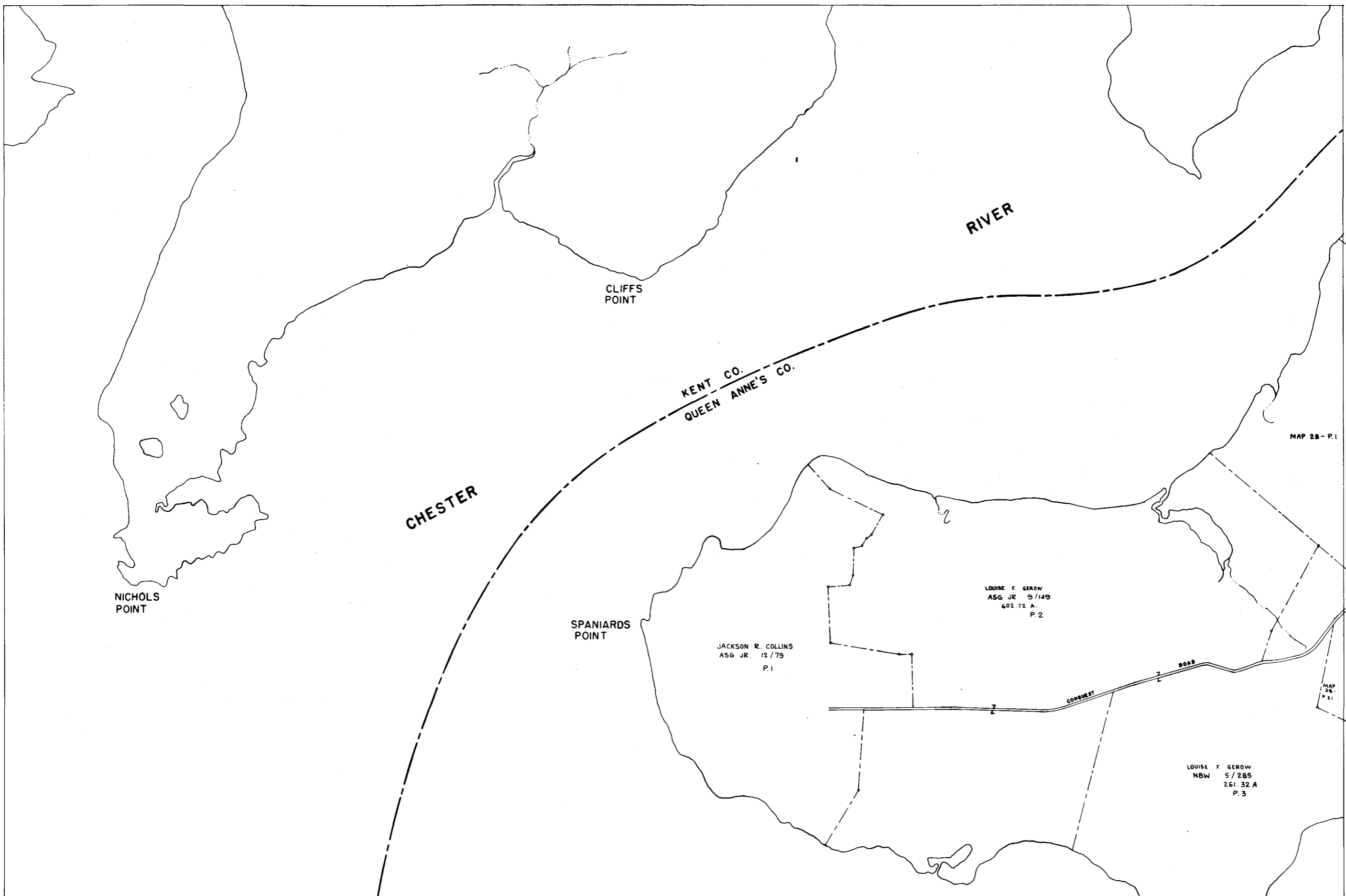
1148

1151

COMPILED BY DEPT. OF ASSESSMENTS & TAXATION TAX MAP DIVISION		PROPERTY LINE SUB-DIVISION BOUNDARY - Z I E - Z - Z - Z	
THE INFORMATION SHOWN HEREON HAS BEEN COMPILED FROM DEED DESCRIPTIONS AND IS NOT AN ACTUAL SURVEY. IT SHOULD NOT BE USED FOR LEGAL DESCRIPTIONS. USERS NOTING ERRORS ARE URGED TO NOTIFY DEPARTMENT OF ASSESSMENTS & TAXATION, 301 W. PRESTON ST. BALTO. 1, MD.		CONTINUING OWNERSHIP - Z I E - Z - Z - Z PARCEL NUMBER - P. 349 (ASSIGNED TO IDENTIFY AND INDEX OWNERSHIP MUST BE PRECEDED BY MAP NUMBER)	
REVISED TO:	DATE JAN. 76	LIBR CWC 101	SCALE: 1" = 600'
		BY FEG	LAST P. NO. GL
			PHOTO 100-113 100-151
			QUADRANGLE SUDLERSVILLE




MAP NO
26

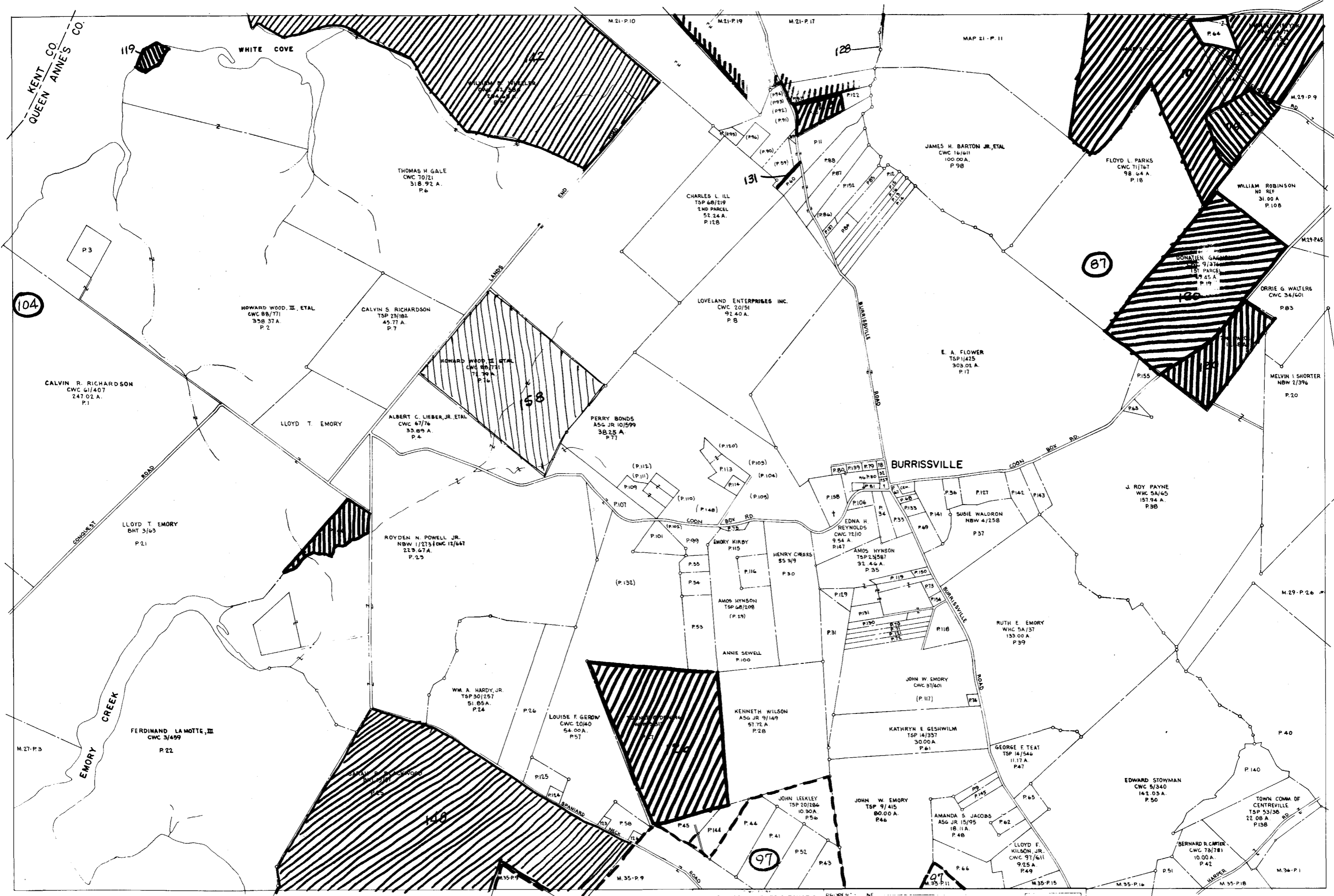


28

DEPT OF ASSESSMENTS & TAXATION TAX MAP DIVISION		PROPERTY LINE SUB DIVISION BOUNDARY CONTINUING OWNERSHIP - Z 1E - Z - Z - Z	
REVISOR	DATE	BY	NOTE
REVISED TO	JAN 76	CWC 101	FEG 3 5DD-126

PARCEL NUMBER	P 349 (ASSIGNED TO IDENTIFY AND INDEX OWNERSHIP MUST BE PRECEDED BY MAP NUMBER)
SCALE	1" = 600'
QUADRANGLE	





1052 COPYRIGHT MAP DIVISION 1967 MD DEPT OF ASSESSMENT & TAX


1055

MAP DRAWN 7-27-72

1058

1061

DEPT. OF ASSESSMENT & TAXATION
 TAX MAP DIVISION
 SUBDIVISION BOUNDARY
 JOINT OWNERSHIP
 PARCEL NUMBER
 SCALE 1" = 600'
 REVISIONS TO: DATE BY
 JAN. 76 CWC 101
 FEB 158
 MARCH 158
 APRIL 158
 MAY 158
 JUNE 158
 JULY 158
 AUGUST 158
 SEPTEMBER 158
 OCTOBER 158
 NOVEMBER 158
 DECEMBER 158



MAP NO. 28


QUEEN ANNE'S CO 1052-456



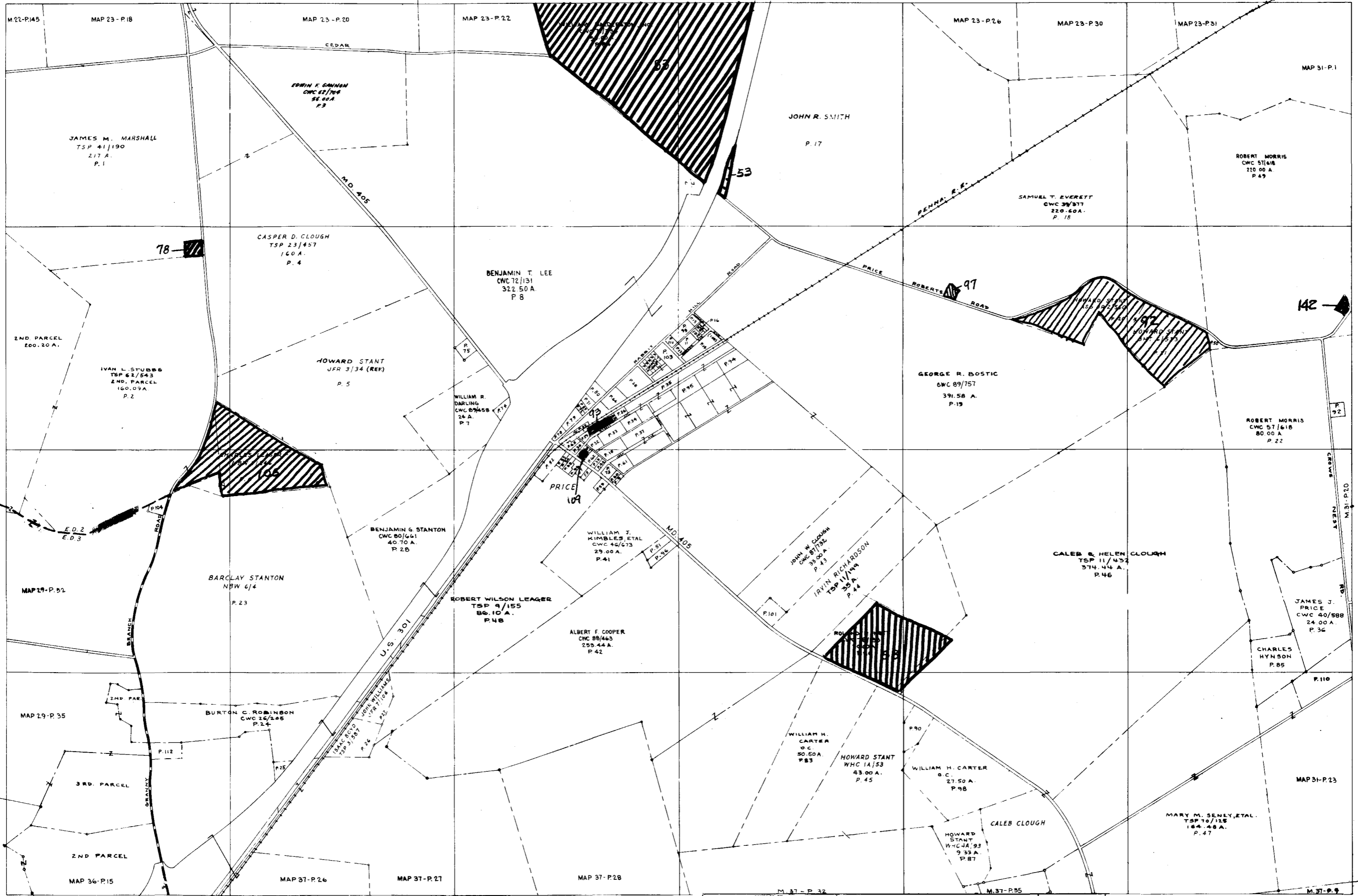
468
465
462
459
456

1070 COPYRIGHT - MAP DIVISION - 1967 MD. DEPT. OF ASSESS. & TAX. 1073



COMPILED BY DEPT. OF ASSESSMENTS & TAXATION TAX MAP DIVISION
 THE INFORMATION SHOWN HEREON HAS BEEN COMPILED FROM DEED DESCRIPTIONS AND IS NOT AN ACTUAL SURVEY IT SHOULD NOT BE USED FOR LEGAL DESCRIPTIONS USERS NOTING ERRORS ARE URGED TO NOTIFY DEPARTMENT OF ASSESSMENTS & TAXATION, 301 W. PRESTON ST., BALTO., MD.
 REVISED TO: DATE LIBR. CWC 101
 PROPERTY LINE SUB-DIVISION BOUNDARY CONTINUING OWNERSHIP - Z I E - Z - Z - Z
 PARCEL NUMBER - P. 349 (ASSIGNED TO IDENTIFY AND INDEX OWNERSHIP MUST BE PRECEDED BY MAP NUMBER.)
 SCALE: 1" = 600'
 PHOTO LAST P. NO. 388-44
 FEG. 94 388-44
 QUADRANGLE



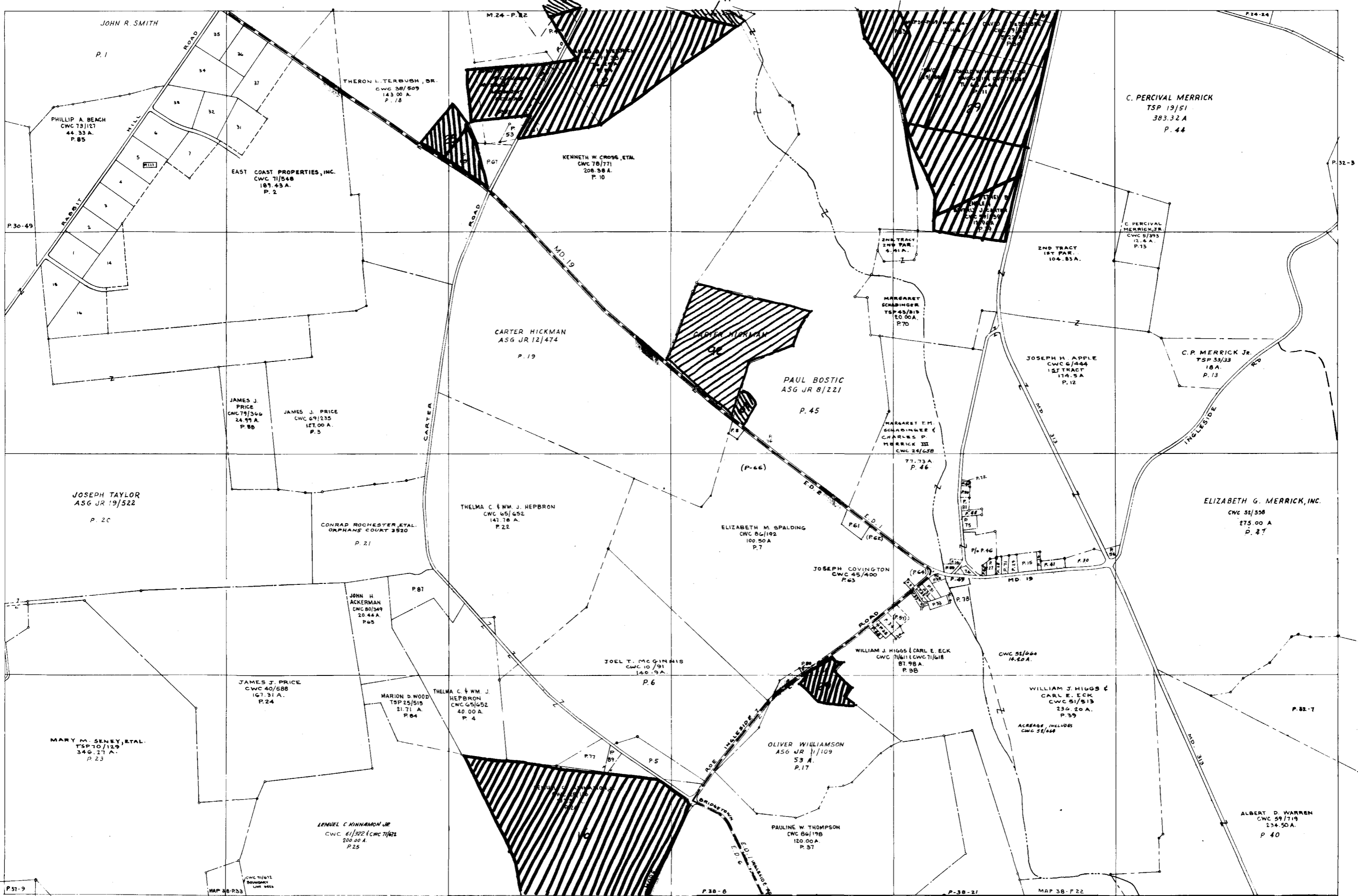
MAP NO. 29



COMPILED BY DEPT. OF ASSESSMENTS & TAXATION TAX MAP DIVISION		PROPERTY LINE SUB-DIVISION BOUNDARY CONTINUING OWNERSHIP - Z I E - Z PARCEL NUMBER - P. 349 (ASSIGNED TO IDENTIFY AND INDEX OWNERSHIP MUST BE PRECEDED BY MAP NUMBER)	
<small>THE INFORMATION SHOWN HEREON HAS BEEN COMPILED FROM DEED DESCRIPTIONS AND IS NOT AN ACTUAL SURVEY. IT SHOULD NOT BE USED FOR LEGAL DESCRIPTIONS. USERS NOTING ERRORS ARE URGED TO NOTIFY DEPARTMENT OF ASSESSMENTS & TAXATION, 301 W. PRESTON ST., BALTO., MD.</small>			
REVISED TO: DATE JAN. 76	LIBER CWC101	BY FEG	LAST P. NO. 112 PHOTO 285-58



468
465
462
459
456



COMPILED BY
DEPT. OF ASSESSMENTS & TAXATION
TAX MAP DIVISION

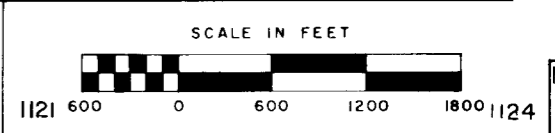
THE INFORMATION SHOWN HEREON HAS BEEN COMPILED FROM DEED DESCRIPTIONS AND IS NOT AN ACTUAL SURVEY. IT SHOULD NOT BE USED FOR LEGAL DESCRIPTIONS. USERS NOTING ERRORS ARE URGED TO NOTIFY DEPARTMENT OF ASSESSMENTS & TAXATION, 301 W. PRESTON ST., BALTO., MD.

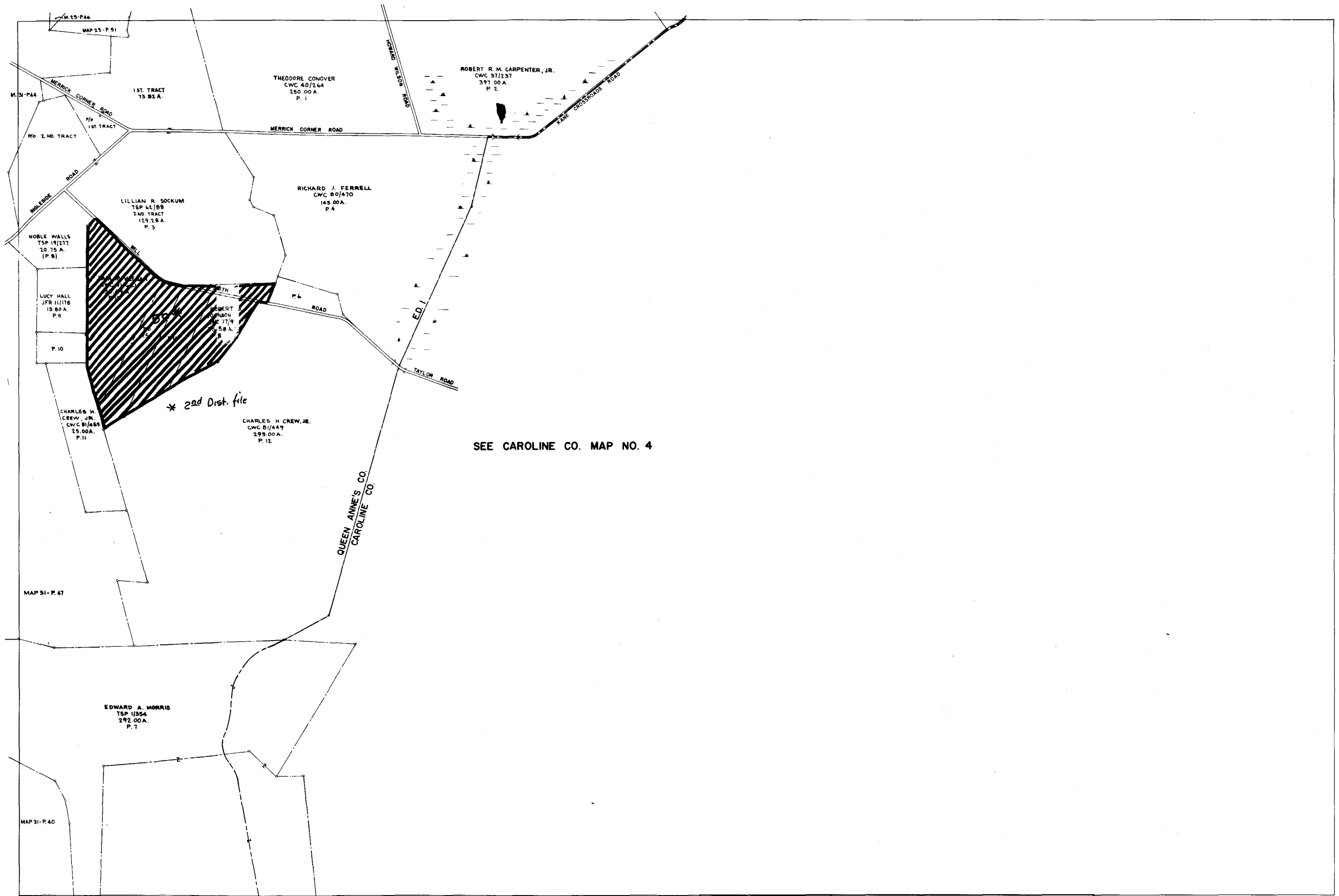
REVISED TO: DATE: LIBER: FEG: PHOTO: QUADRANGLE:
JAN 76 CWC 101 111 188-25

PROPERTY LINE
SUB-DIVISION BOUNDARY
CONTINUING OWNERSHIP - Z I E - Z

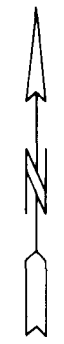
PARCEL NUMBER - P 349 (ASSIGNED TO IDENTIFY AND INDEX OWNERSHIP. MUST BE PRECEDED BY MAP NUMBER)

SCALE: 1" = 600'





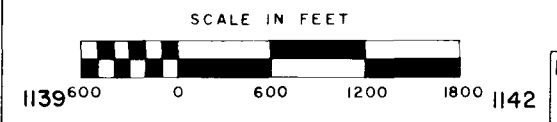
468
465
462
459
456



SEE CAROLINE CO. MAP NO. 4


BASE MAP CONSTRUCTED:
FROM 19 QUAD
PLANIMETRY REV TO:
MAP DRAWN 7-25-73

COMPILED BY DEPT. OF ASSESSMENTS & TAXATION TAX MAP DIVISION		PROPERTY LINE SUB-DIVISION BOUNDARY - Z I E - Z -	
THE INFORMATION SHOWN HEREON HAS BEEN COMPILED FROM USED DESCRIPTIONS AND IS NOT AN ACTUAL SURVEY. IT SHOULD NOT BE USED FOR LEGAL DESCRIPTIONS UNLESS NOTING ERRORS ARE URGED TO NOTIFY DEPARTMENT OF ASSESSMENTS & TAXATION, 301 W. PRESTON ST., BALTO. 1, MD.		CONTINUING OWNERSHIP - P 349 (ASSIGNED TO IDENTIFY AND INDEX OWNERSHIP MUST BE PRECEDED BY MAP NUMBER)	
REVISED TO:	DATE JAN. 76	LIBER CWC 101	SCALE: 1" = 600'
		BY FEG	LAST P. NO. 14
			PHOTO 100 - 54 100 - 55
			QUADRANGLE





34



CHESTER RIVER

MAP 34-P-6

1016 COPYRIGHT - MAP DIVISION - 1967 MD. DEPT. OF ASSESS & TAX.

1019


BASE MAP CONSTRUCTED FROM 19 QUAD PLANIMETRY REV TO MAP DRAWN 7-25-73

1022

1025

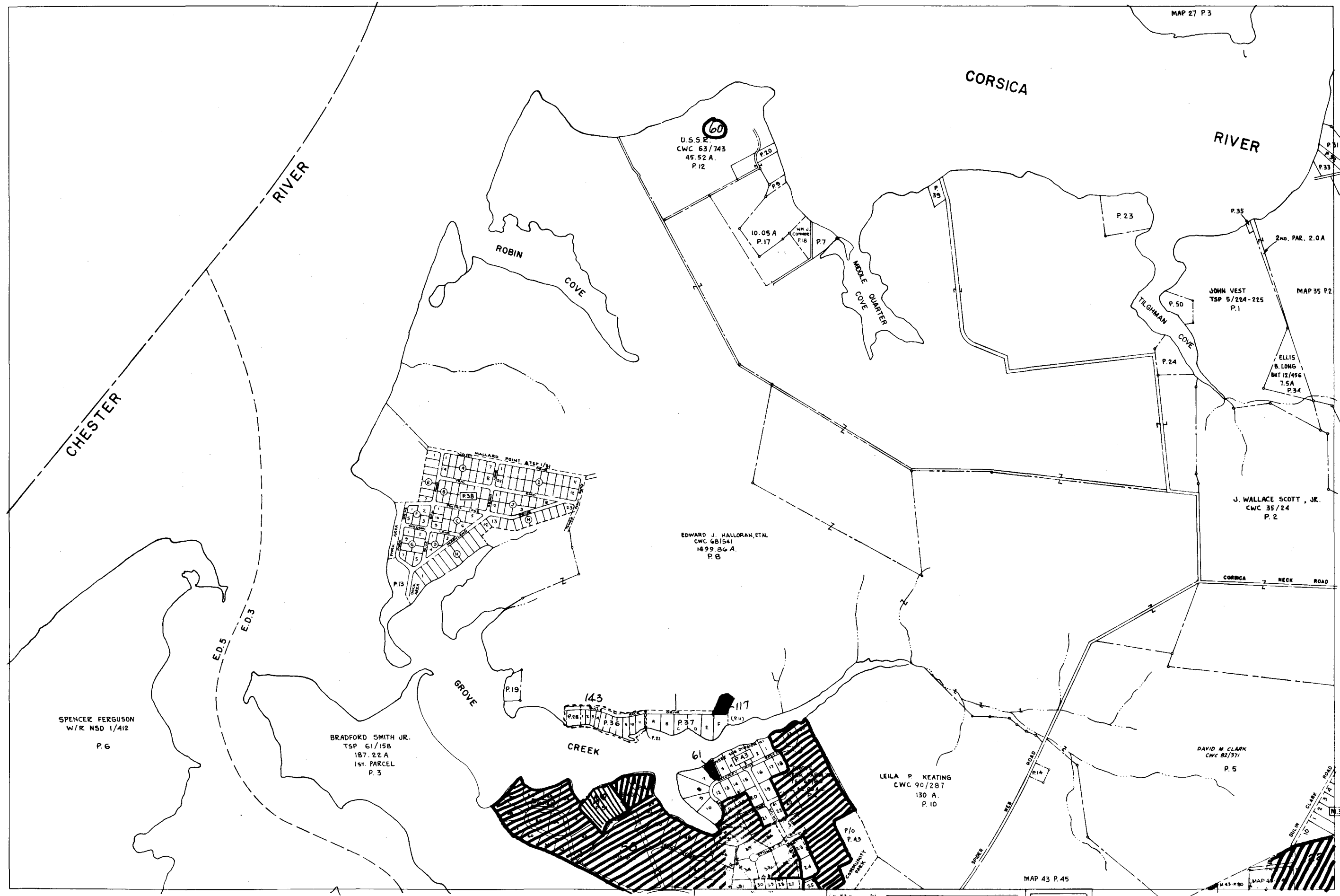
DEPT. OF ASSESSMENTS & TAXATION TAX MAP DIVISION		PROPERTY LINE	
COMPILED BY		SUB-DIVISION BOUNDARY - Z 1 E - Z - Z - Z - Z	
THE INFORMATION SHOWN HEREIN HAS BEEN COMPILED FROM DEEDS, RECORDS, AND SURVEYS. IT SHOULD NOT BE USED FOR LEGAL DESCRIPTIONS. USERS NOTING ERRORS ARE URGED TO NOTIFY THE DEPARTMENT OF ASSESSMENTS & TAXATION, 300 W. PRINCE ST., BALTO., MD.		CONTINUING OWNERSHIP - P 349 (ASSIGNED TO IDENTIFY AND INDEX OWNERSHIP MUST BE PRECEDED BY MAP NUMBER)	
REVISOR	DATE	LIBER	BY
JAN. 76		CWC 101	FEG
			LAST P. NO.
			500-175
			PHOTO
			QUADRANGLE

SCALE: 1" = 600'



MAP NO. 33

QUEEN ANNE'S CO. 1016-444



35

COPYRIGHT MAP DIVISION 1967
 MD DEPT. OF ASSESS & TAX.

1034


1037

DATE MADE
 DRAWN BY
 CHECKED BY
 AUG. - 72

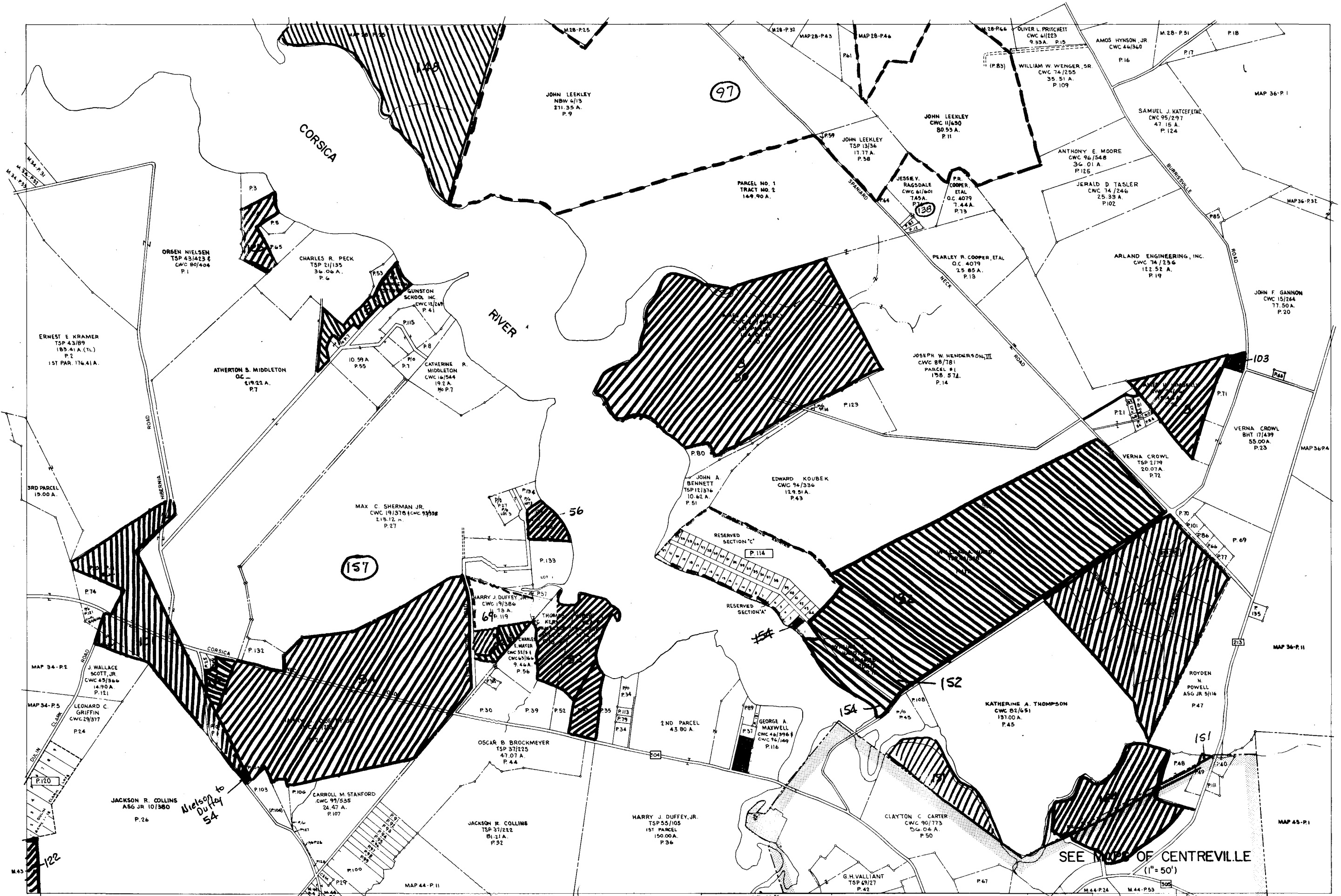
1040

1043

REVISED TO	DATE	BY	REASON
JAN. 76		CWC/JOI	REG. 52
SCALE 1" = 600'		QUADRANGLE	
SDD-124		SDD-174	



MAP NO.
 34

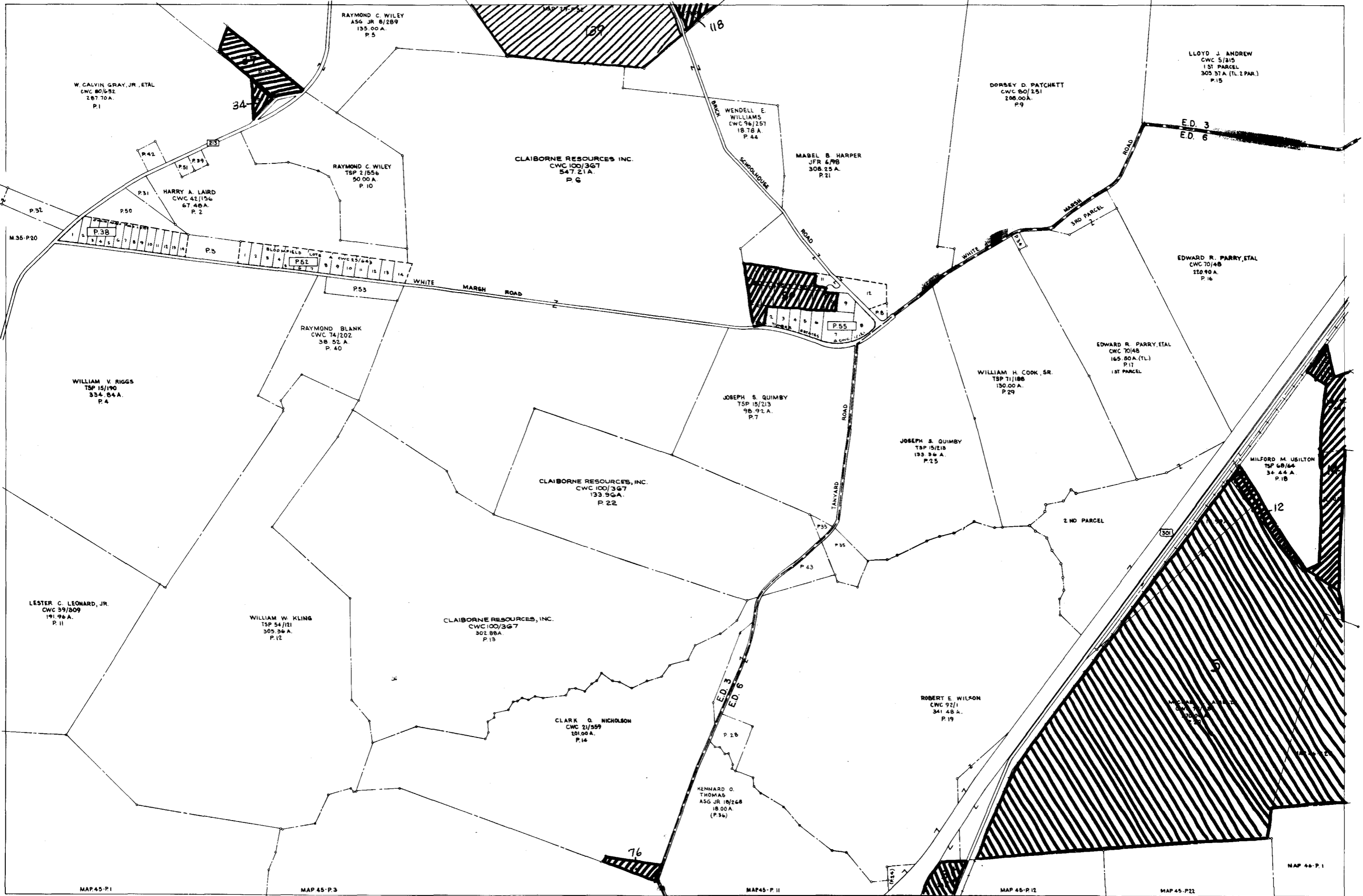


COPYRIGHT - MAP DIVISION - 1967
 MD DEPT OF ASSESS & TAX

MAP DRAWN 8-11-72

DEPT OF ASSESSMENTS & TAXATION
 COUNTY OF QUEEN ANNE
 PARCEL NUMBER 101
 SCALE 1" = 600'
 REVISED TO JAN 76





456
453
450
447
444

37

1070
COPYRIGHT - MAP DIVISION 967
MD DEPT OF ASSESS & TAX
1073

BASE MAP CONSTRUCTION
1:25000
ANIMETRY REVISION
MAP DRAWN 8-4-72

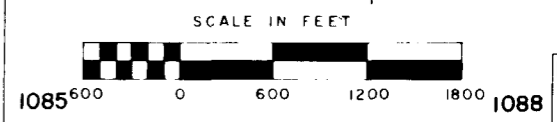
1076

1079

45

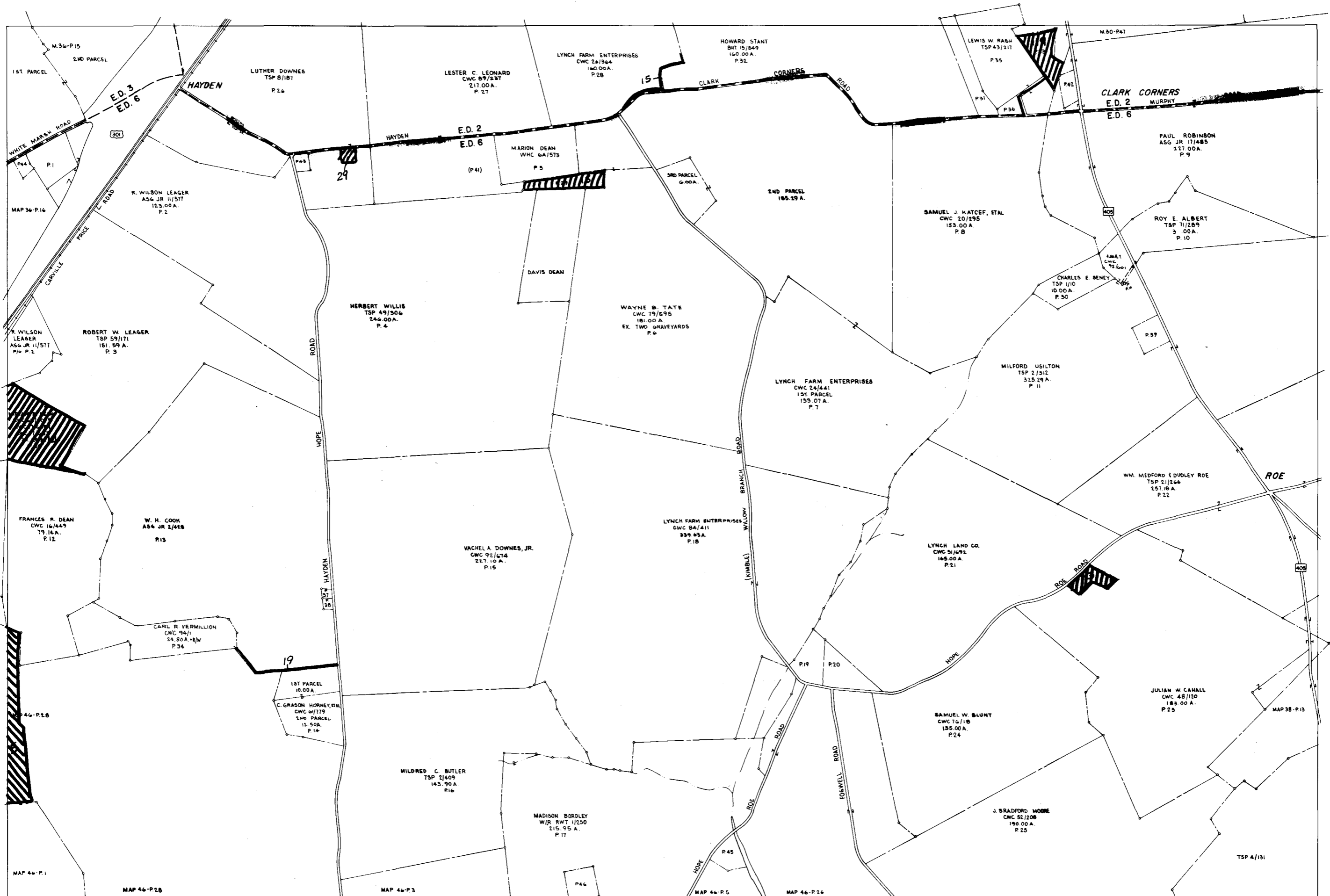
COMPUTED BY
DEPT. OF ASSESSMENTS & TAXATION
TAX MAP DIVISION
THE INFORMATION SHOWN HEREON HAS BEEN COMPILED FROM DEED DESCRIPTIONS AND IS NOT AN ACTUAL SURVEY. IT SHOULD NOT BE USED FOR LEGAL DESCRIPTIONS. NO NOTING ERRORS ARE USED. NOTICE OF DEPARTMENT OF ASSESSMENTS & TAXATION, 101 W. PRESTON ST., BALTO., MD.
REVISED TO DATE LIBER BY PHOTO
JAN. 76 CWC 101 FEG 55 4-90-76

PROPERTY LINE
SUB-DIVISION BOUNDARY
CONTINUING OWNERSHIP
PARCEL NUMBER - P. 349 (ASSIGNED TO IDENTIFY AND INDEX OWNERSHIP MUST BE PRECEDED BY MAP NUMBER)
SCALE: 1" = 600'



MAP NO.
36

QUEEN ANNE'S CO 1070 - 444



456
453
450
447
444

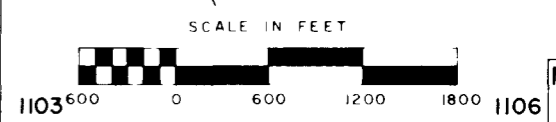
1088
COPYRIGHT - MAP DIVISION '96
MD DEPT OF ASSESS & TAX

BASE MAP CONS...
FROM 19...
ANIMETRY RE...
MAP DRAWN 8-2-72

1091
1094

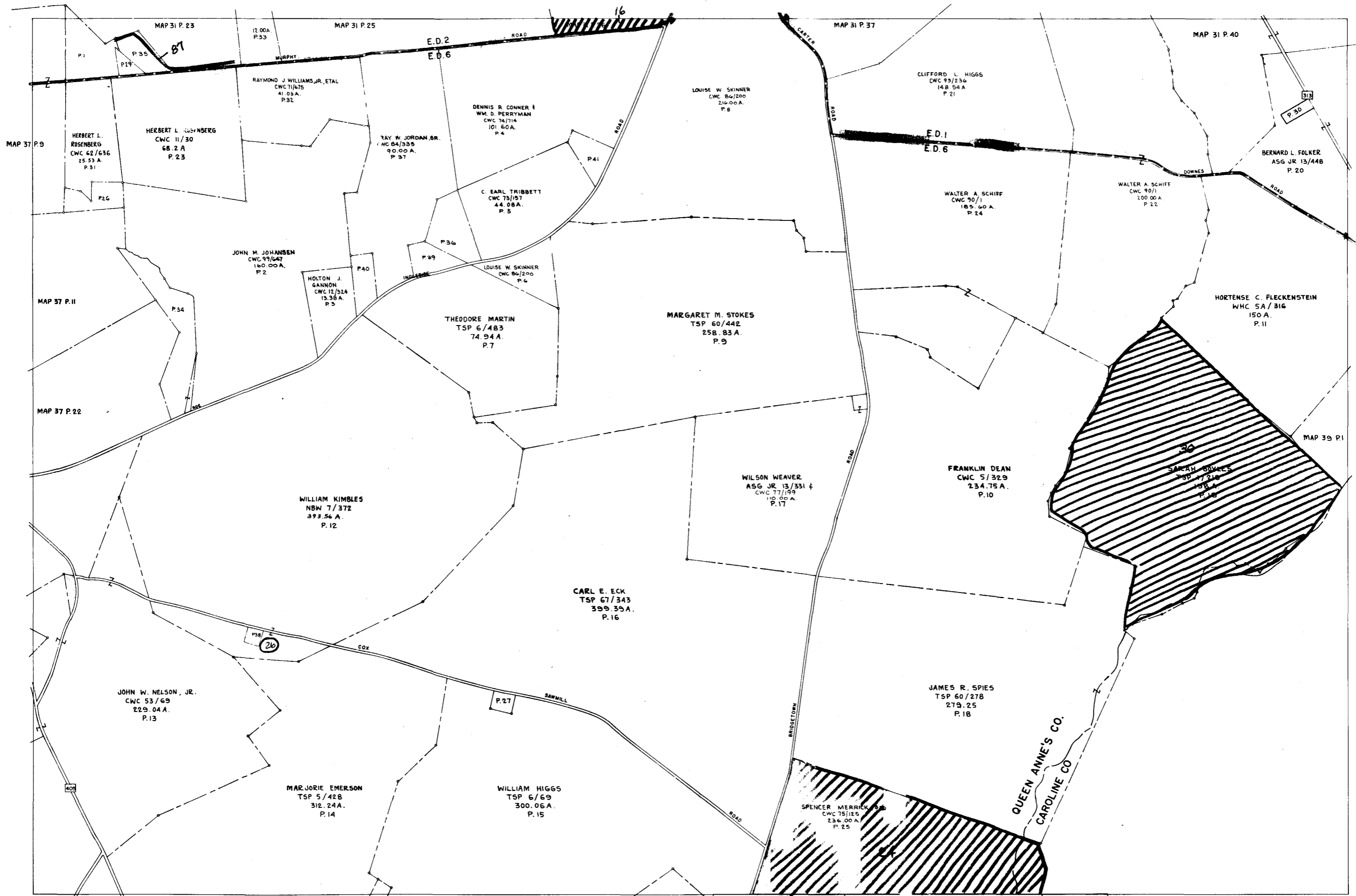
1097

DEPT. OF ASSESSMENTS & TAXATION TAX MAP DIVISION		PROPERTY LINE SUB-DIVISION BOUNDARY	
THE INFORMATION SHOWN HEREIN HAS BEEN COMPILED FROM DEED RECORDS AND SURVEY RECORDS. IT IS NOT TO BE USED FOR OTHER PURPOSES. THE STATE OF MARYLAND DOES NOT WARRANT THE ACCURACY OF THE INFORMATION SHOWN HEREIN.		CONTINUING OWNERSHIP - Z I E - Z - Z - Z	
REVISED TO		PARCEL NUMBER - P 349 (ASSIGNED TO IDENTIFY AND INDEX OWNERSHIP. MUST BE PRECEDED BY MAP NUMBER)	
DATE	LIBER	BY	LAST P. NO.
JAN. 76	CWC 101	FEG	46
SCALE: 1" = 600'		PHOTO 1:50,000-85	
QUADRANGLE		1103 600 0 600 1200 1800 1106	



MAP NO. 37

QUEEN ANNE'S CO. 1088-444



456
453
450
447
444

MAP 37 P.9

MAP 37 P.11

MAP 37 P.22

MAP 31 P.23

MAP 31 P.25

MAP 31 P.37

MAP 31 P.40

HERBERT L. ROSENBERG
CWC 62/636
25.53 A.
P.31

HERBERT L. ROSENBERG
CWC 11/30
68.2 A.
P.23

RAYMOND J. WILLIAMS, JR., ETAL
CWC 71/675
41.05 A.
P.32

RAY W. JORDAN, SR.
CWC 84/335
90.00 A.
P.37

DENNIS R. CONNER &
WM. D. PERRYMAN
CWC 74/714
101.60 A.
P.4

LOUISE W. SKINNER
CWC 86/200
216.00 A.
P.8

CLIFFORD L. HIGGS
CWC 93/236
148.54 A.
P.21

BERNARD L. FOLKER
ASG JR 13/448
P.20

JOHN M. JOHANSEN
CWC 99/647
180.00 A.
P.2

HOLTON J. GANNON
CWC 12/324
13.38 A.
P.3

C. EARL TRIBBETT
CWC 73/157
44.08 A.
P.5

LOUISE W. SKINNER
CWC 86/200
P.6

WALTER A. SCHIFF
CWC 90/1
185.60 A.
P.24

WALTER A. SCHIFF
CWC 90/1
200.00 A.
P.22

HORTENSE C. FLECKENSTEIN
WHC 5A/316
150 A.
P.11

THEODORE MARTIN
TSP 6/483
74.94 A.
P.7

MARGARET M. STOKES
TSP 60/442
258.83 A.
P.9

WILLIAM KIMBLES
NBW 7/372
393.56 A.
P.12

WILSON WEAVER
ASG JR 13/331 &
CWC 77/199
116.00 A.
P.17

FRANKLIN DEAN
CWC 5/329
234.75 A.
P.10

SARAH SHIBLES
TSP 7/218
158 A.
P.18

CARL E. ECK
TSP 67/343
399.35 A.
P.16

JOHN W. NELSON, JR.
CWC 53/69
229.04 A.
P.13

JAMES R. SPIES
TSP 60/278
279.25
P.18

MARJORIE EMERSON
TSP 5/428
312.24 A.
P.14

WILLIAM HIGGS
TSP 6/69
300.06 A.
P.15

SPENCER MERRICK
CWC 151/125
236.00 A.
P.25

QUEEN ANNE'S CO.
CAROLINE CO.

1106

1109

1112

1115

1121

1124

COPYRIGHT - MAP DIVISION - 1967
MAP DEPT. OF ASSESS & TAX

AUG. - 72

DEPT. OF ASSESSMENTS & TAXATION
TAX MAP DIVISION

PROPERTY LINE
SUB DIVISION BY
CONTINUING OWN.
PARCEL NUMBER

SCALE 1" = 40'

REVISED TO DATE LIBER BY PHOTO
JAN. 76 JAN. 76 CWC 101 REC. 4: 100-17 100-22

ASSIGNMENT TO IDENTIFY AND INDEX OWNERSHIP MUST BE PRECEDED BY MAP NUMBER


QUADRANGLE



MAP NO. 38

QUEEN ANNE'S CO. 1106-444

(47)



456
453
450
447
444



1124

COPYRIGHT - MAP DIVISION - 1967
MD. DEPT. OF ASSESS. & TAX.

1127

BASE MAP CONSTRUCTED:
FROM 19 QUAD
PLANIMETRY REV. TO:
MAP DRAWN: 7-25-73



1130

1133

COMPILED BY
DEPT. OF ASSESSMENTS & TAXATION
TAX MAP DIVISION
THE INFORMATION SHOWN HEREON HAS BEEN COMPILED
FROM DEED DESCRIPTIONS AND IS NOT AN ACTUAL SURVEY
IT SHOULD NOT BE USED FOR LEGAL DESCRIPTIONS. USERS
NOTING ERRORS ARE URGED TO NOTIFY DEPARTMENT OF
ASSESSMENTS & TAXATION, 301 W. PRESTON ST., BALTO. 1, MD.

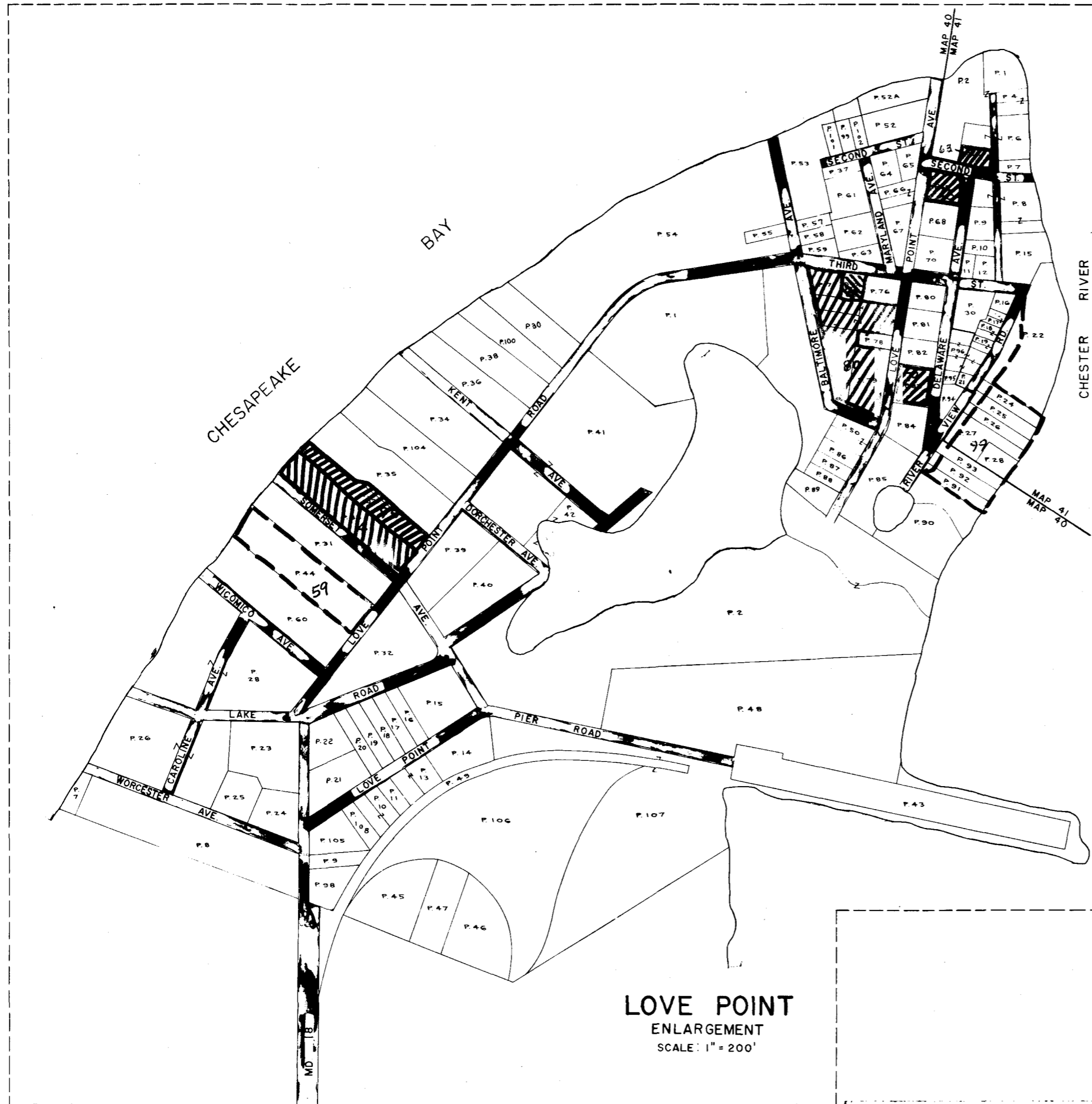
PROPERTY LINE
SUB-DIVISION BOUNDARY - Z I E - Z - Z - Z - Z
CONTINUING OWNERSHIP - P 349 (ASSIGNED TO IDENTIFY AND INDEX OWNERSHIP MUST BE PRECEDED BY MAP NUMBER.)
SCALE: 1" = 600'

REVISED TO:	DATE	LIBER	BY	LAST P. NO	PHOTO	QUADRANGLE
	JAN. 76	CWC 101	FEG	2	1DD-62	

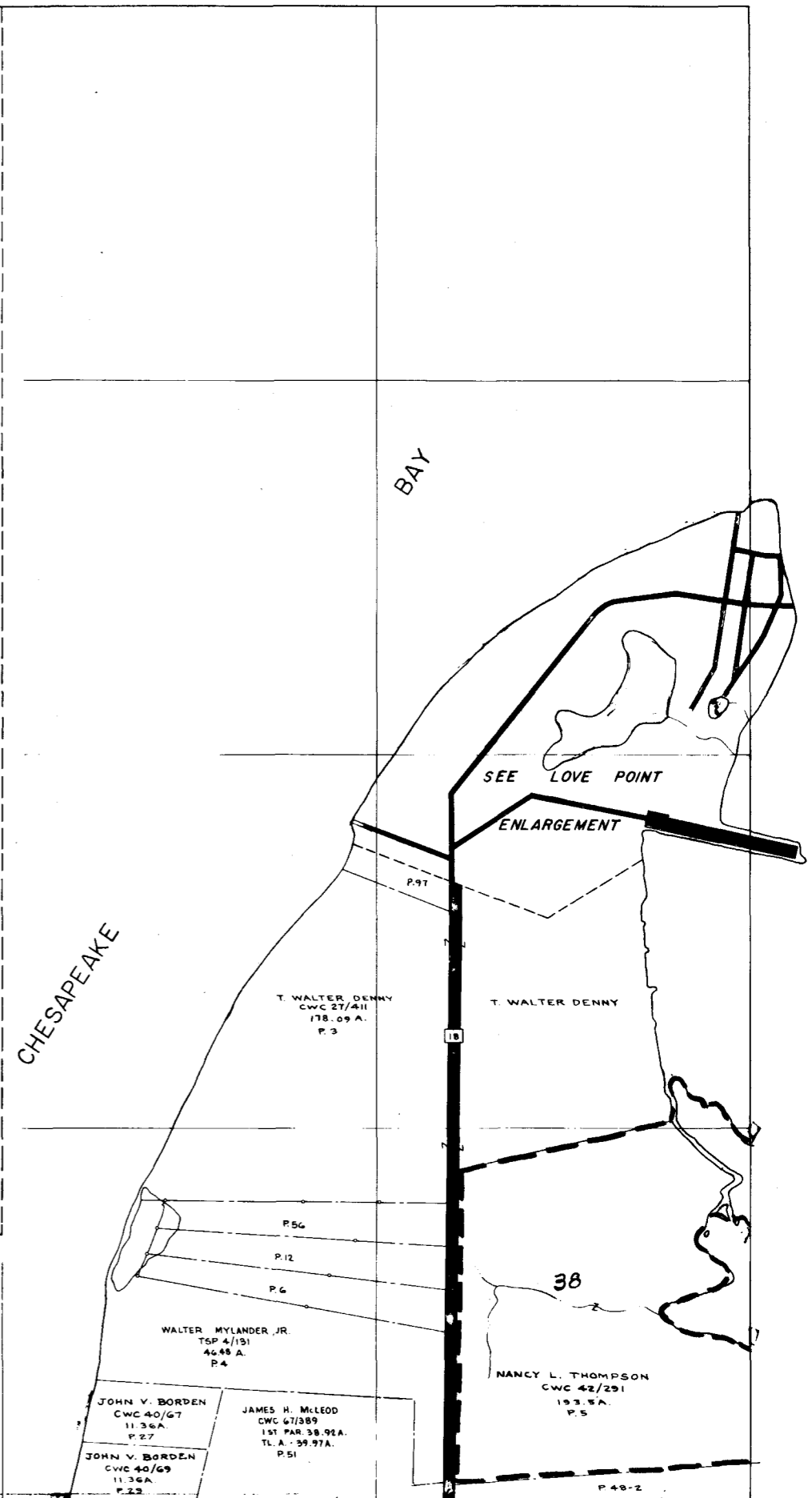


MAP NO.
39


QUEEN ANNE'S CO. 1124-444



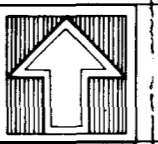
LOVE POINT ENLARGEMENT
SCALE: 1" = 200'



SCALE IN FEET



DEPT. OF ASSESSMENTS & TAXATION TAX MAP DIVISION <small>THE INFORMATION SHOWN HEREON HAS BEEN COMPILED FROM DEED DESCRIPTIONS AND IS NOT AN ACTUAL SURVEY. IT SHOULD NOT BE USED FOR LEGAL DESCRIPTIONS. USERS NOTING ERRORS ARE URGED TO NOTIFY DEPARTMENT OF ASSESSMENTS & TAXATION, 301 W. PRESTON ST., BALTO., MD.</small>		PROPERTY LINE SUB-DIVISION BOUNDARY - Z I E - Z I E - Z I E CONTINUING OWNERSHIP - Z I E - Z I E - Z I E PARCEL NUMBER - P. 349 (ASSIGNED TO IDENTIFY AND INDEX OWNERSHIP. MUST BE PRECEDED BY MAP NUMBER)	
REVISED TO:	DATE	LIBER	BY
	1/20/76	CWC-101	FBG
SCALE: 1" = 600' <small>BY LAST # NO. FIGS. QUADRANGLE</small>		48 <small>4DD-203</small>	



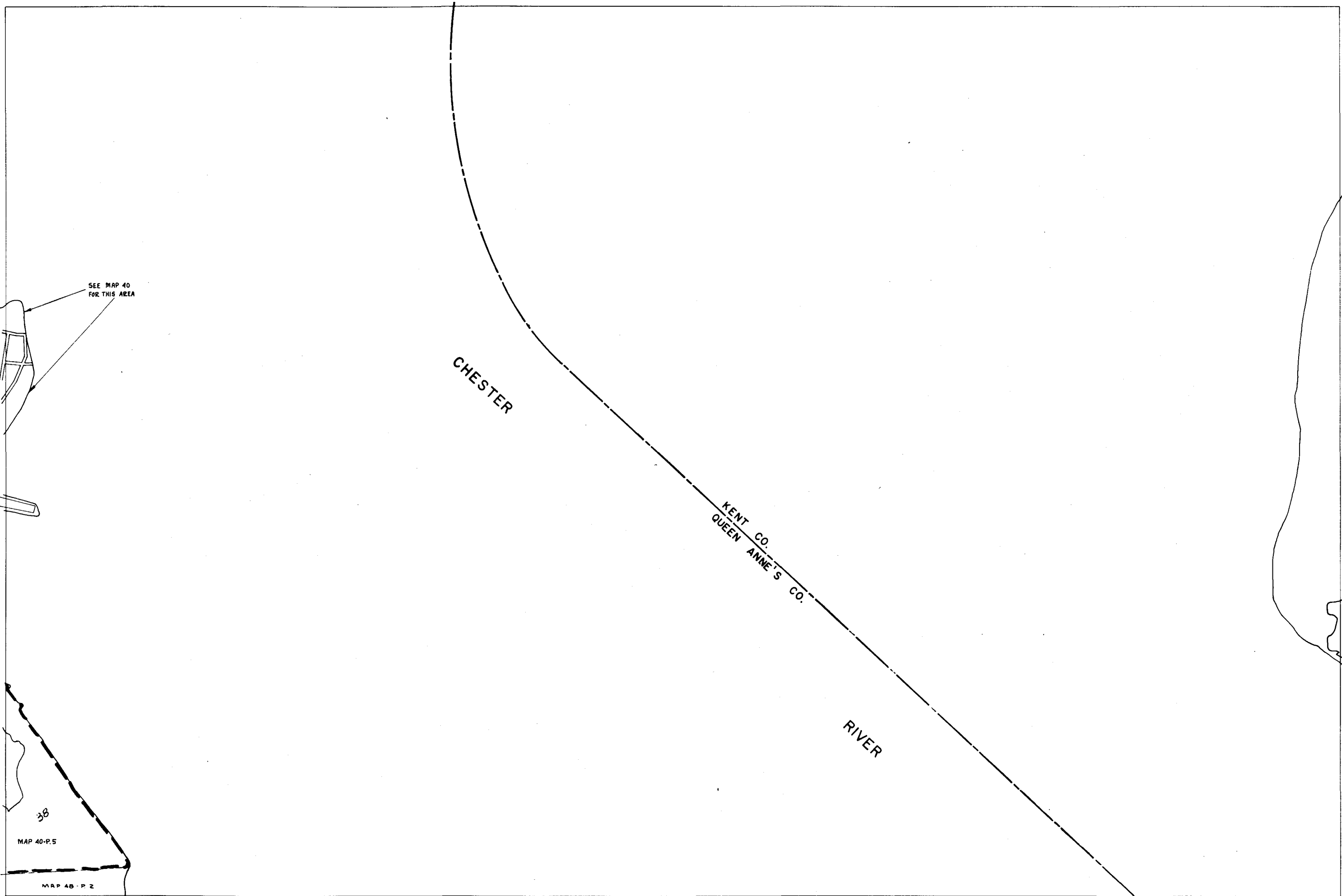
MAP NO. 40

QUEEN ANNES CO.

980-432

444
441
438 (41)
435
432

444
441
438 (42)
435
432



SEE MAP 40 FOR THIS AREA

38
MAP 40-P.5
MAP 48-P.2

998

COPYRIGHT MAP DIVISION 1967
MD DEPT OF ASSESS & TAX

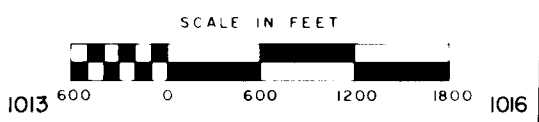
1001

MAP DRAWN SEPT. - 72

1004

1007


DEPT OF ASSESSMENTS & TAXATION
TAX MAP DIVISION
COMPILED BY
PROPERTY LINE
SUB-DIVISION BOUNDARY - Z 1 E - Z 1 C 2
CONTINUING OWNERSHIP - P 349 (ASSIGNED TO IDENTIFY AND INDEX OWNERSHIP MUST BE PRECEDED BY MAP NUMBER)
SCALE 1" = 600'
BY FEG
LAST P NO 30
PHOTO 400-203
QUADRANGLE



MAP NO. 41

QUEEN ANNE'S CO. 998-432

(49)



444

441

438

435

432

43

1016

STATE OF MARYLAND
DEPARTMENT OF ASSESSMENT & TAXATION

1019


MAP DRAWN
SEPT. - 72

1022

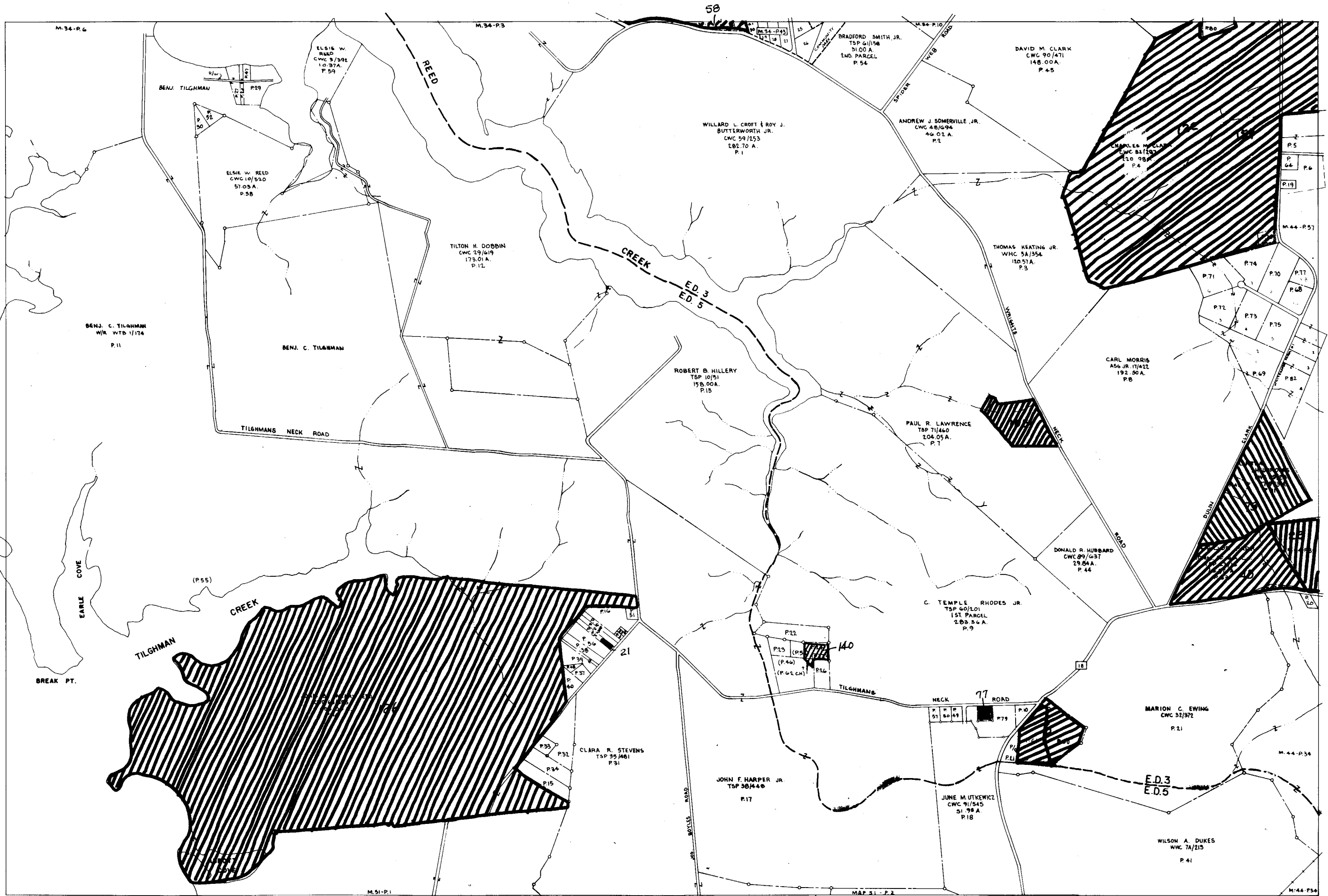
1025

DEPT. OF ASSESSMENTS & TAXATION
TAX MAP DIVISION
REVISED TO
DATE
JAN. 76
DRAWN BY
CWC:101

PROPERTY LINE
SUB-DIVISION BOUNDARY
CONTINUING OWNERSHIP - Z 1 E - Z 2
PARCE NUMBER P 349 (ASSIGNED TO IDENTIFY AND INDEX OWNERSHIP MUST BE PRECEDED BY MAP NUMBER)
SCALE 1" = 600'
BY FEG
LAST P. NO. 5DD-176
QUADRANGLE



MAP NO.
42



444
441
438
435
432

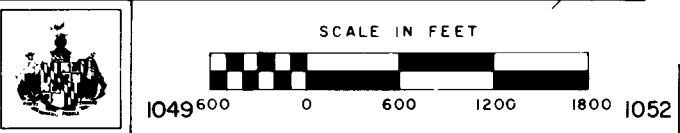
1034
1037

BASE MAP CONSTRUCTED FROM 19 QUAD
PLANIMETRY REV TO
MAP DRAWN 7-17-72
1040

COMPILED BY DEPT. OF ASSESSMENTS & TAXATION TAX MAP DIVISION
THE INFORMATION SHOWN HEREON HAS BEEN COMPILED FROM DEED DESCRIPTIONS AND IS NOT AN ACTUAL SURVEY. IT SHOULD NOT BE USED FOR LEGAL DESCRIPTIONS. USERS NOTING ERRORS ARE URGED TO NOTIFY DEPARTMENT OF ASSESSMENTS & TAXATION, 301 W. PRESTON ST., BALTO., MD.

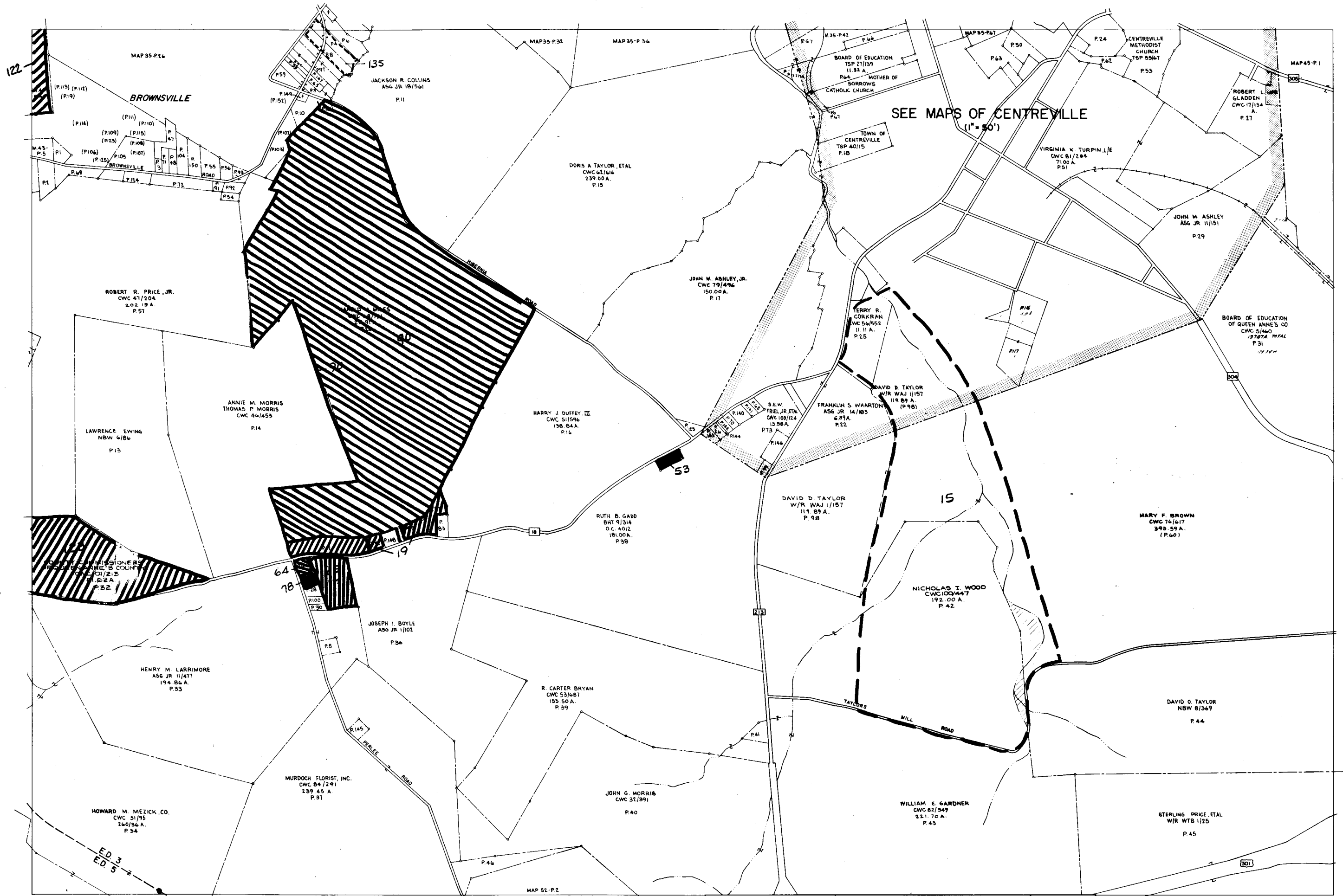
REVISED TO:	DATE:	LIBER:	CWC:	NO:
	JAN. 76		101	

PROPERTY LINE
SUB-DIVISION BOUNDARY
CONTINUING OWNERSHIP - Z I E - Z - Z - Z - Z
PARCEL NUMBER - P 349 (ASSIGNED TO IDENTIFY AND INDEX OWNERSHIP MUST BE PRECEDED BY MAP NUMBER)
SCALE: 1" = 600'
BY LAST P. NO. PHOTO
51 80 149 82 150 152



1049 600 0 600 1200 1800 1052

MAP NO 43

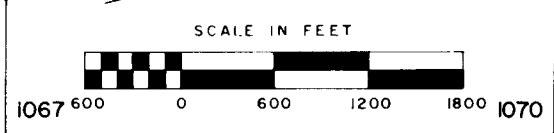


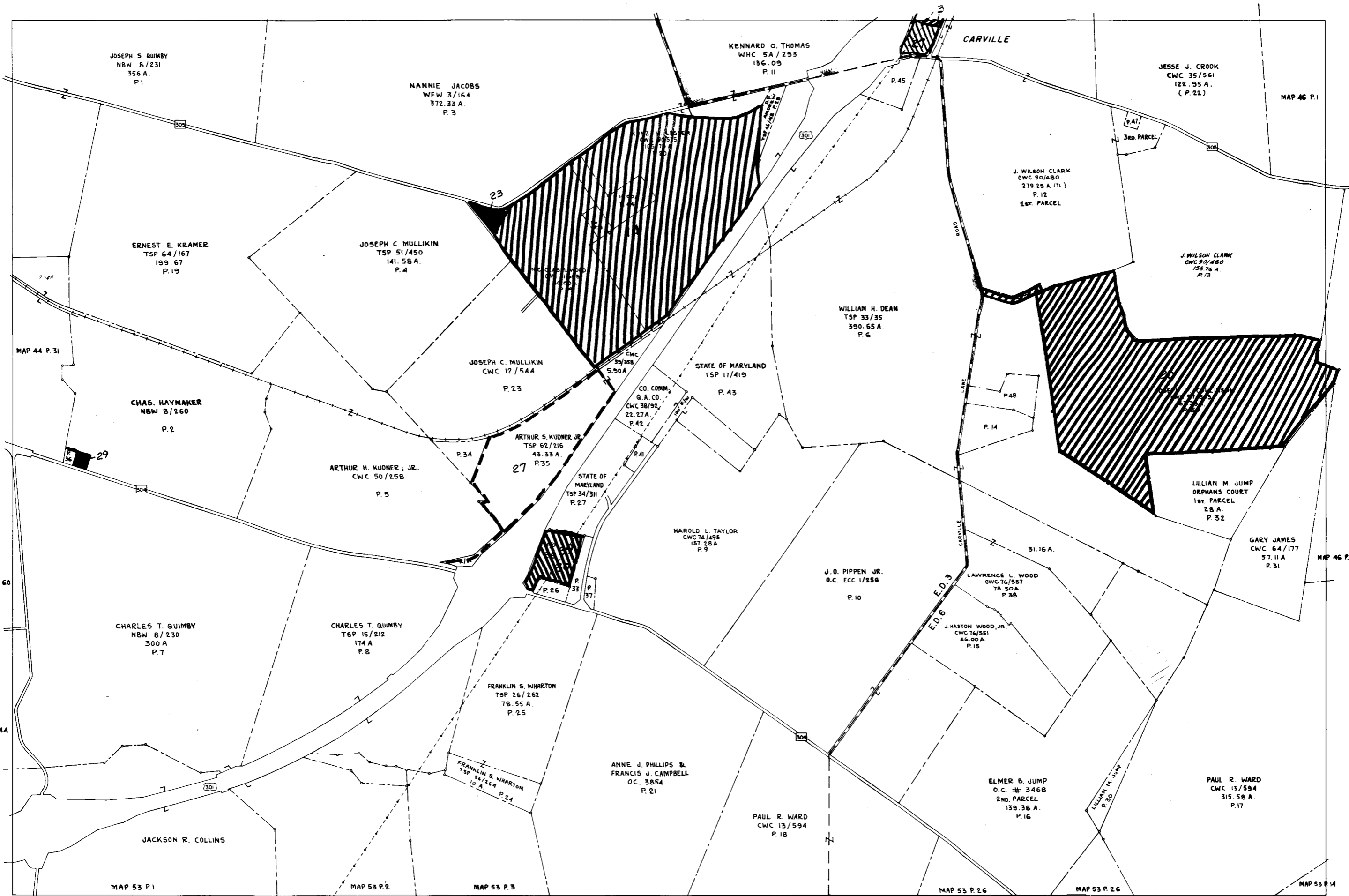
444
441
438 (45)
435
432
430

COPYRIGHT - MAP DIVISION - 1967
MD. DEPT. OF ASSESS. & TAX

BASE MAP CONSISTENT WITH
FROM 19 QUADRANGLE
PLANIMETRY REVISED
MAP DRAWN 8-16-72

COMPILED BY
DEPT. OF ASSESSMENTS & TAXATION
TAX MAP DIVISION
THE INFORMATION SHOWN HEREON HAS BEEN COMPILED
FROM DEED DESCRIPTIONS AND IS NOT AN ACTUAL SURVEY
IF SHOWN NOT TO BE USED FOR TITLE PURPOSES. OWNERS
NOTING ERRORS ARE URGED TO NOTIFY DEPARTMENT OF
ASSESSMENTS & TAXATION, 401 W. PRELSTON ST. BALTO. 1, MD.
REVISED TO: DATE: LIBER: PHOTO: QUADRANGLE:
JAN. 76 CWC 101 152 500-85 432-10





MAP 44 P. 31

MAP 44 P. 60

MAP 44 P. 44

MAP 53 P. 1

MAP 53 P. 2

MAP 53 P. 3

MAP 53 P. 26

MAP 53 P. 26

MAP 46 P. 33

MAP 53 P. 14

COPYRIGHT - MAP DIVISION 967
MD. DEPT. OF ASSESS & TAX

BASE MAP
FROM 19
PLANIMETRY
MAP DRAWN AUG. - 72

1070 1073 1076 1079 1085 1088

DEPT. OF ASSESSMENTS & TAXATION
TAX MAP DIVISION

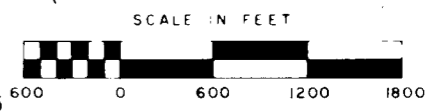
PROPERTY LINE
SUB DIVISION BOUNDARY

CONTINUING OWNERSHIP - Z I E - Z - Z - Z - Z

PARCEL NUMBER P. 349 (ASSIGNED TO IDENTIFY AND INDEX OWNERSHIP. MUST BE PRECEDED BY MAP NUMBER)

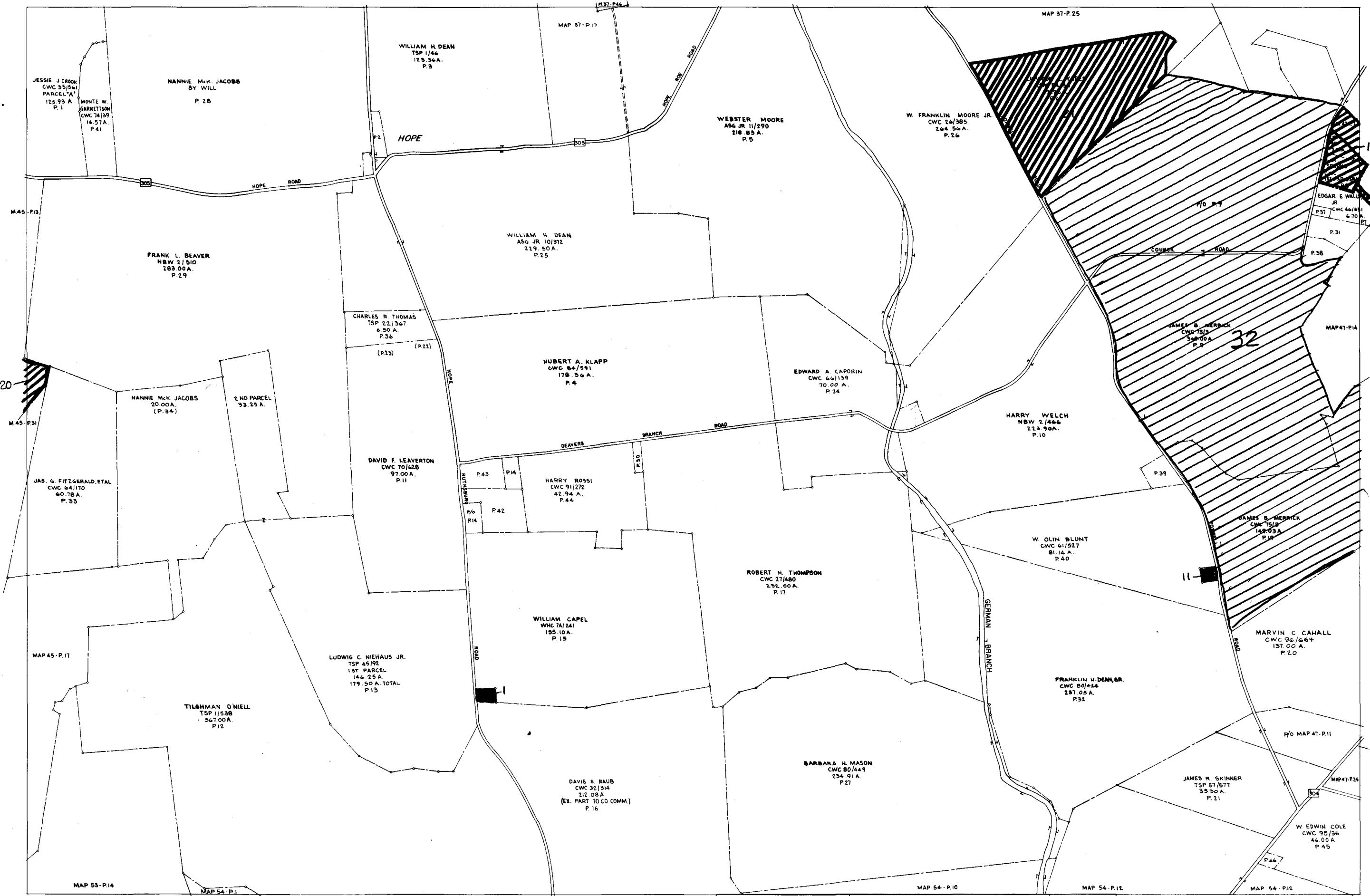
SCALE 1" = 600'

BY LAST P. NO. PHOTO QUADRANGLE
FEB 30 4DD-76



MAP NO. 45

444
441
438
435
432



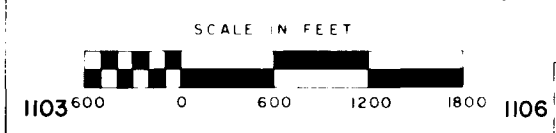
1088
1091

BASE MAP
FROM 19
PLANIMETRY
MAP DRAWN 8-17-72

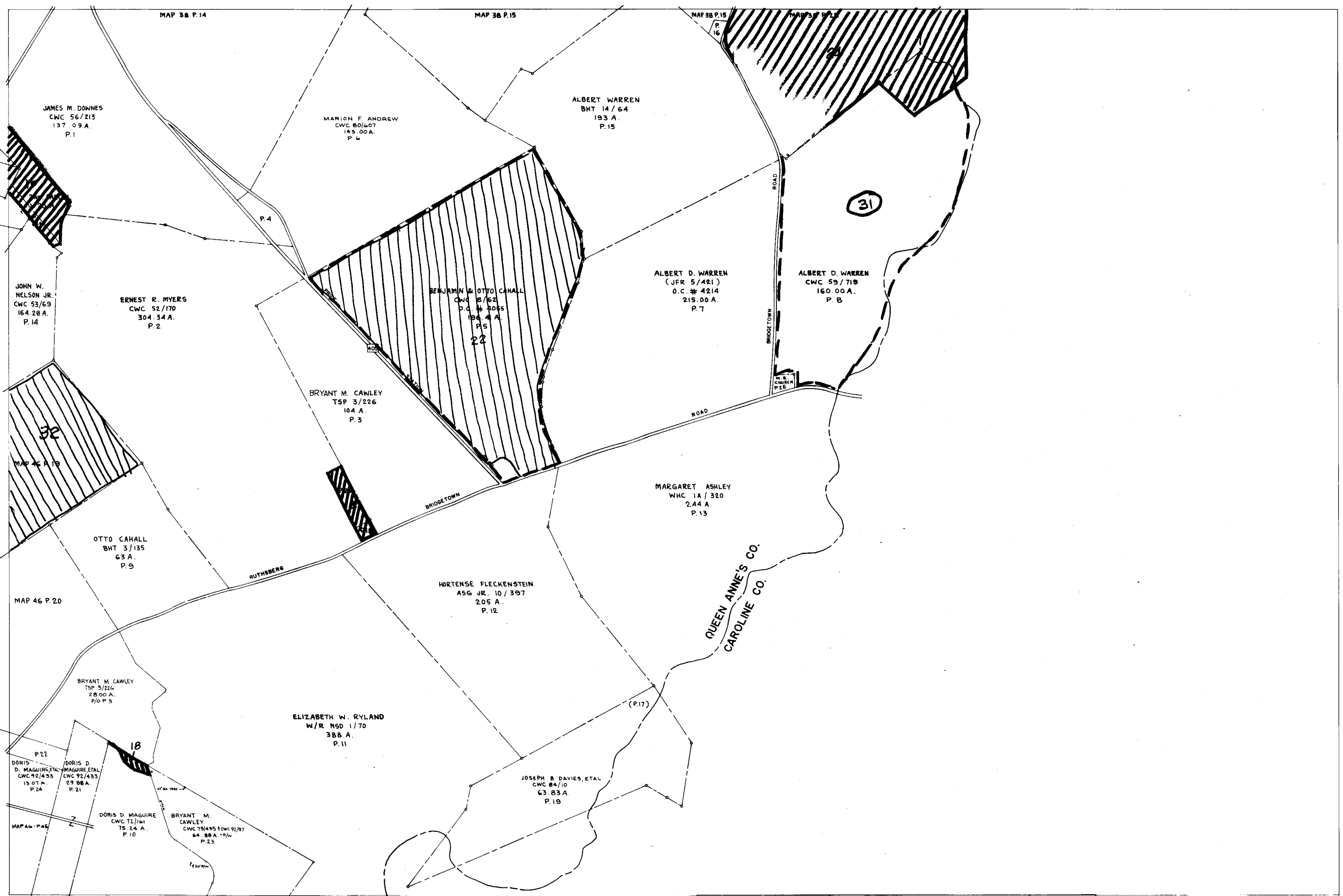
1094

1097

DEPT. OF ASSESSMENTS & TAXATION
TAX MAP DIVISION
PROPERTY LINE
SUB-DIVISION BOUNDARY
CONTINUING OWNERSHIP
PARCEL NUMBER
SCALE 1" = 600'
REVISED TO JAN. 76




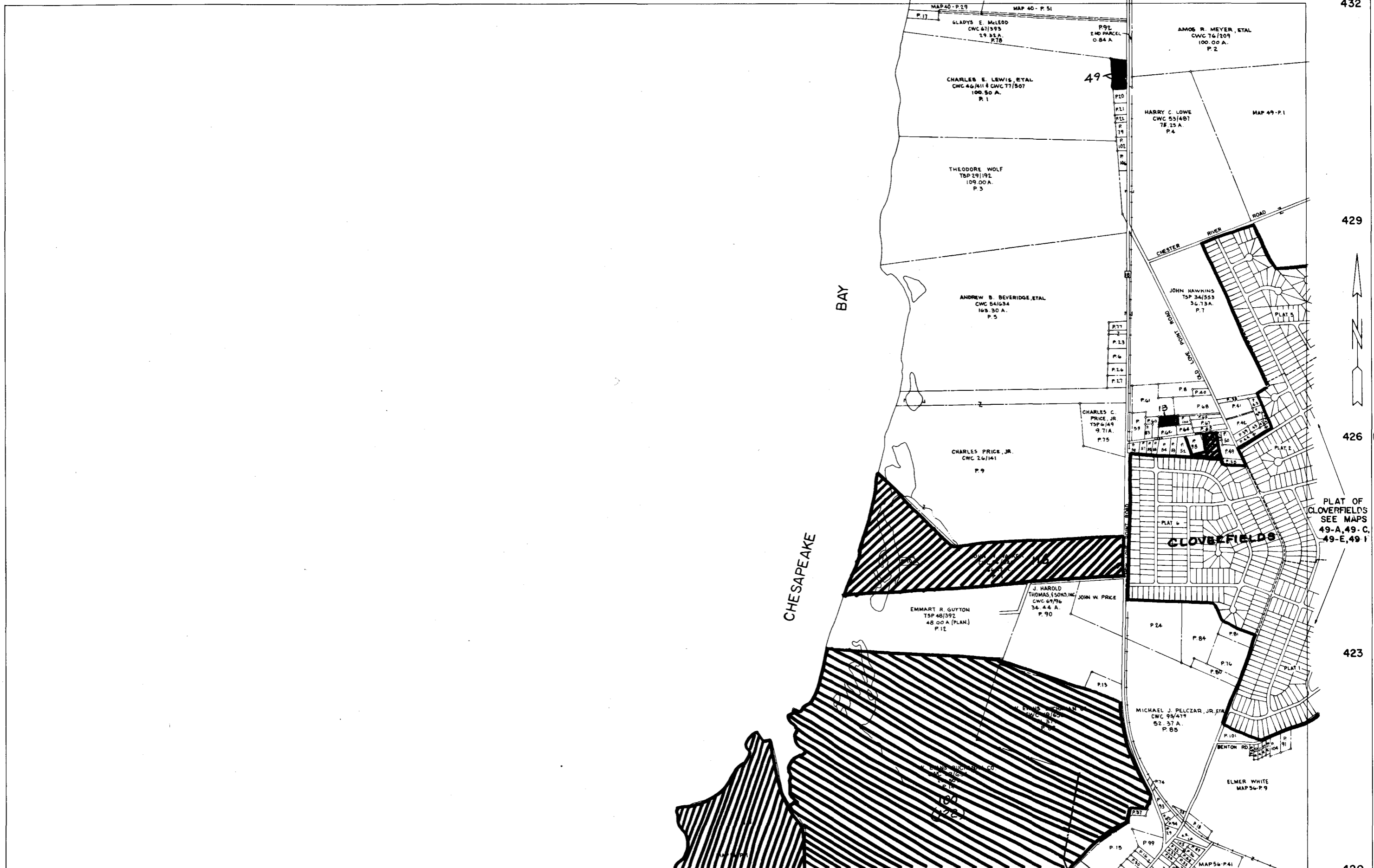
MAP NO. 46



BASE MAP FROM 19 PLANIMETRY MAP DRAWN AUG. - 72

DEPT. OF ASSESSMENTS & TAXATION TAX MAP DIVISION		PROPERTY LINE SUB DIVISION BOUNDARY CONTINUING OWNERSHIP - Z I E Z PARCE NUMBER P 349 (ASSIGNED TO IDENTIFY AND INDEX OWNERSHIP MUST BE PRECEDED BY MAP NUMBER)
REVISED TO	DATE	BY
JAN. 76		FEJ
CWC 101		IDD-14



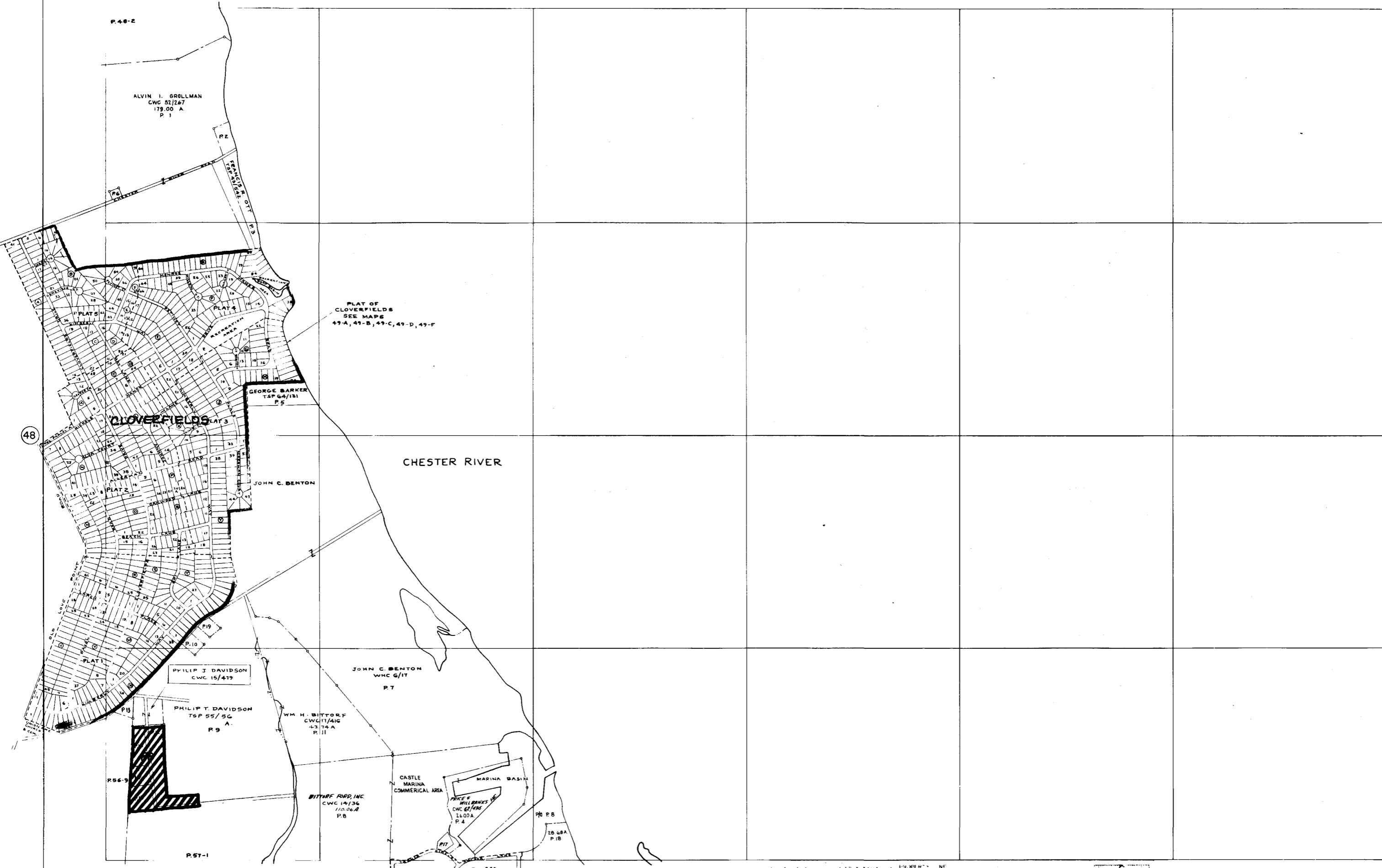


BASE MAP CONSTRUCTED FROM 9 QUAD PLAN METRY REV TO MAP DRAWN 9-5-72

DEPT. OF ASSESSMENTS & TAXATION
TAX MAP DIVISION
PROPERTY LINE
SUB-DIVISION BOUNDARY
CONTINUING OWNERSHIP
PARCEL NUMBER
SCALE: 1" = 600'



432
429
426
423
420



P.48-2

ALVIN I. GROLLMAN
CWC 52/267
179.00 A
P.1

PLAT OF
CLOVERFIELDS
SEE MAPS
49-A, 49-B, 49-C, 49-D, 49-F

GEORGE BARKER
TSP 64/131
P.5

CHESTER RIVER

JOHN C. BENTON

JOHN C. BENTON
WNC 6/17
P.7

PHILIP J. DAVIDSON
CWC 15/419

PHILIP T. DAVIDSON
TSP 55/56
P.9

WM. H. BITTORF
CWC 11/416
43.74 A
P.11

BITTORF FORD, INC.
CWC 14/36
110.06 A
P.8

CASTLE
MARINA
COMMERCIAL AREA

MARINA BASIN
PRICE E. WILLBANKS, JR.
CWC 65/890
26.00 A
P.4

70 P.8
70 68 A
P.18

P.57-1

P.57-383

COPYRIGHT - MAP DIVISION - 1967
MD. DEPT. OF ASSESS & TAX.

998

1001

1004

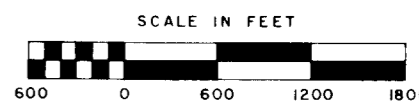

1007

1013

1016

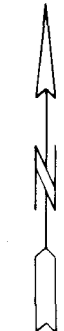

(57)

PROPERTY OF
DIVISION BOUNDARY
COUNTY BOUNDARY
PART NUMBER
SCALE 1" = 600'
JAN. 76 CWC101 FEG 19 4-DD-205



MAP NO.
49

QUEEN ANNES CO. 998-420




CHESTER RIVER

MAP 51 P. 10

P.1

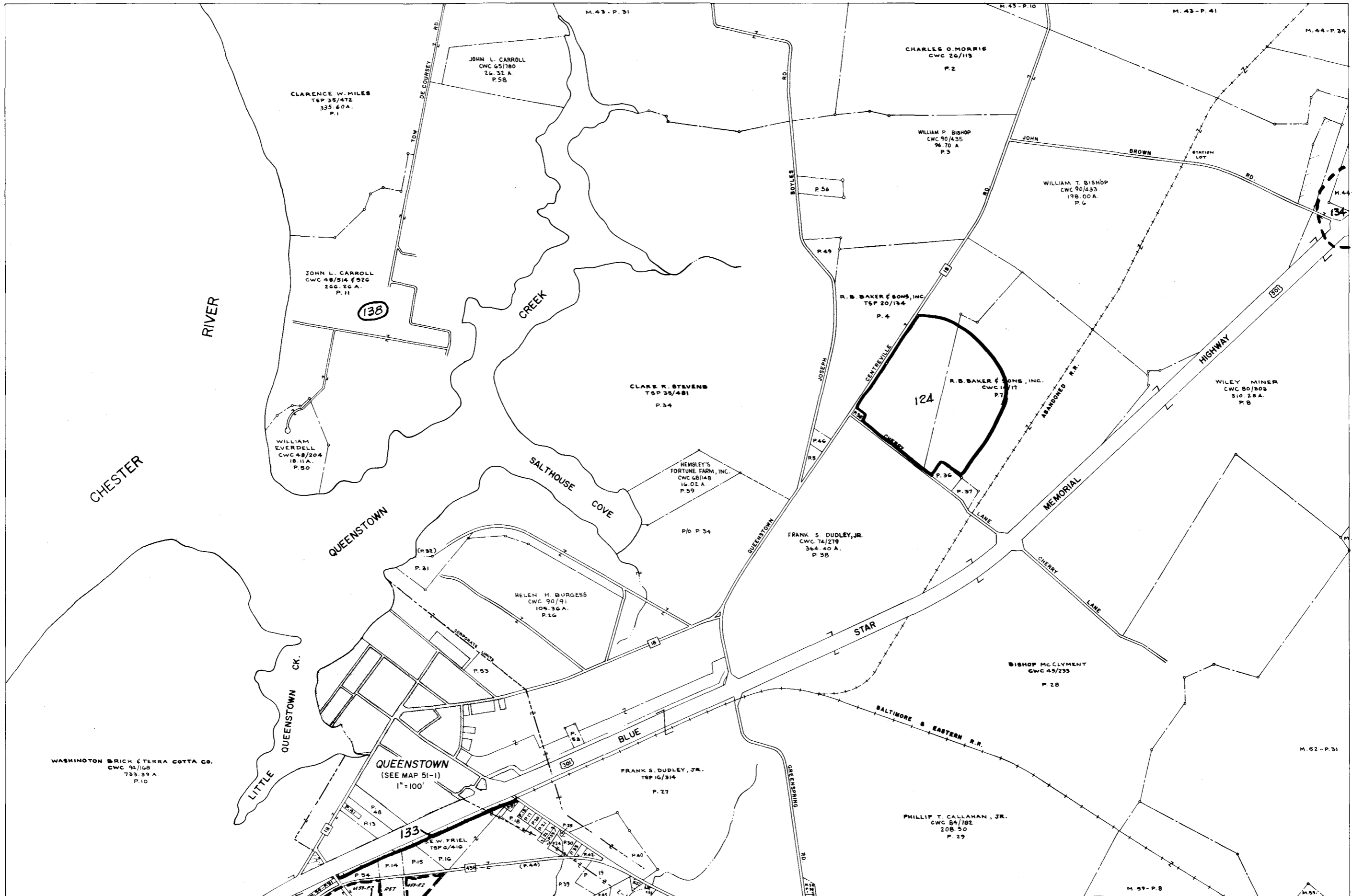
COMPILED BY DEPT. OF ASSESSMENTS & TAXATION TAX MAP DIVISION		PROPERTY LINE SUB-DIVISION BOUNDARY - - - - -	
THESE MAPS HAVE BEEN PREPARED FROM THE BEST AVAILABLE DATA AND ARE NOT TO BE USED FOR ANY PURPOSE OTHER THAN THAT FOR WHICH THEY WERE PREPARED.		CONTINUING OWNERSHIP - Z 1 C - Z - - - - -	
PARCEL NUMBER P 349 (ASSIGNED TO IDENTIFY AND INDEX OWNERSHIP. MUST BE PRECEDED BY MAP NUMBER)		SCALE 1" = 600'	
REVISED TO	DATE	BY	PHOTO
	JAN 76	CWC 101	50D-236



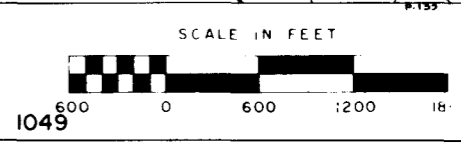
1016 1019 SEPT. - 72 1022

1025

1031 600 0 600 1200 1800 1034



DEPT. OF ASSESSMENTS & TAXATION
 TAX MAP DIVISION
 PROPERTY LINE
 SUB-DIVISION BOUNDARY - Z I E - Z
 CONTINUING OWNERSHIP - Z I E - Z
 PARCEL NUMBER P. 349 (ASSIGNED TO IDENTIFY AND INDEX OWNERSHIP. MUST BE PRECEDED BY MAP NUMBER)
 SCALE 1" = 600'
 BY: [Signature] DATE: [Blank] REVISION: [Blank]
 PHOTO: [Blank] QUADRANGLE: [Blank]



432
429
426
423
420



1052
1055

BASE MAP CONSTRUCTED
FROM 19 QUAD
PLANIMETRY REV. TO
MAP DRAWN 8-25-72

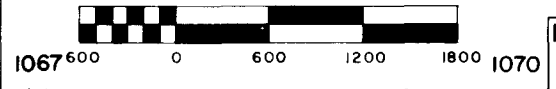
1058

1061

COMPILED BY
DEPT. OF ASSESSMENTS & TAXATION
TAX MAP DIVISION
THE INFORMATION SHOWN HEREON HAS BEEN COMPILED
FROM DEED DESCRIPTIONS AND IS NOT AN ACTUAL SURVEY
IT SHOULD NOT BE USED FOR LEGAL DESCRIPTIONS, TERMS
NOTING ERRORS ARE REFERRED TO THE RELEVANT DEPARTMENT OF
ASSESSMENTS & TAXATION, 303 W. PRESTON ST., BALTO. 1, MD.

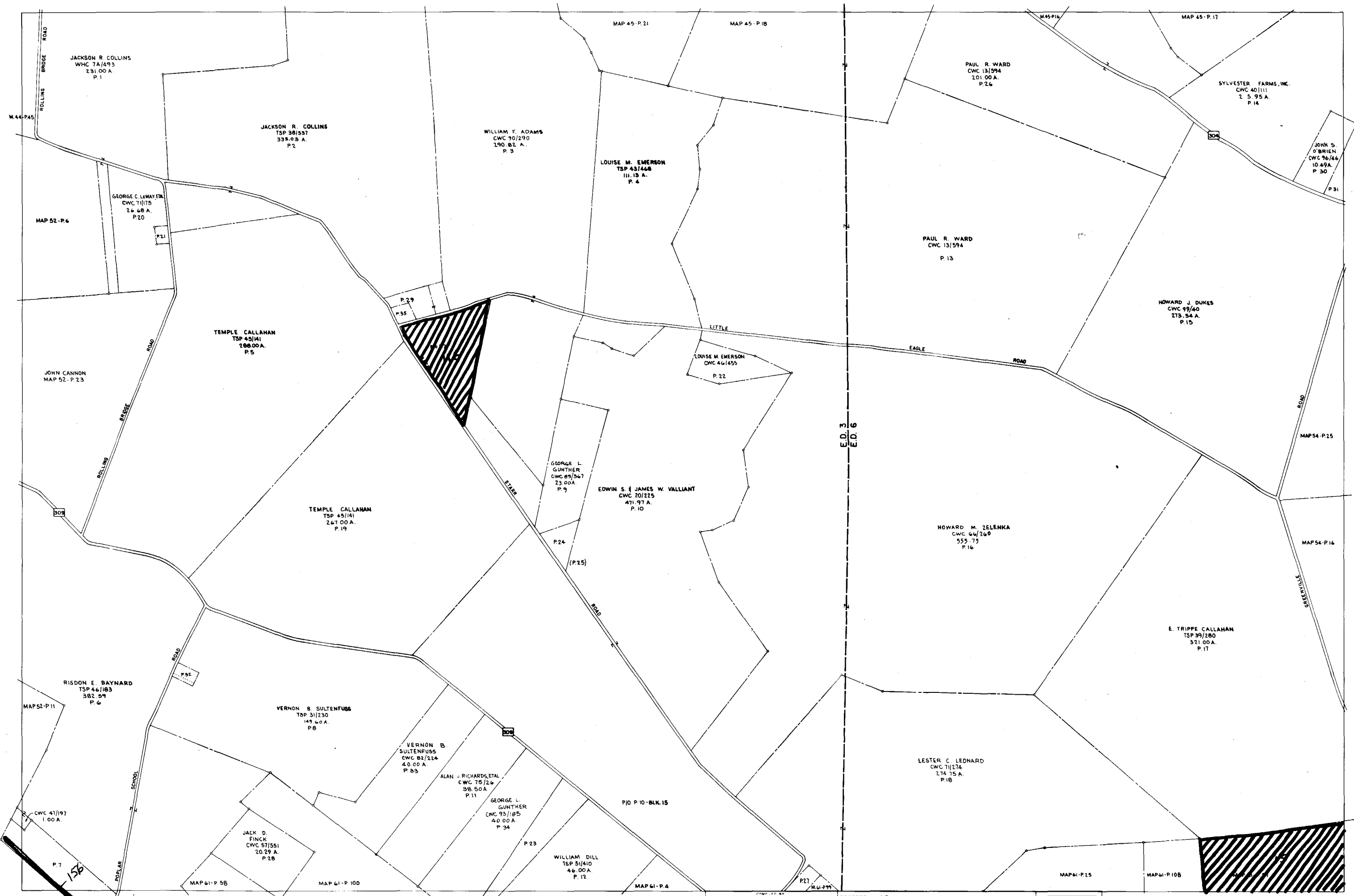
PROPERTY LINE
SUB-DIVISION BOUNDARY - Z I E - Z - Z - Z - Z
CONTINUING OWNERSHIP - Z I E - Z - Z - Z - Z
PARCEL NUMBER - P 349 (ASSIGNED TO IDENTIFY AND INDEX
OWNERSHIP MUST BE PRECEDED
BY MAP NUMBER)

SCALE: 1" = 600'
REVISOR: DATE: LIBER: BY: LAST P. NO.: PHOTO: QUADRANGLE:
JAN 76 CWC 101 FEB 69 890 88 89-183

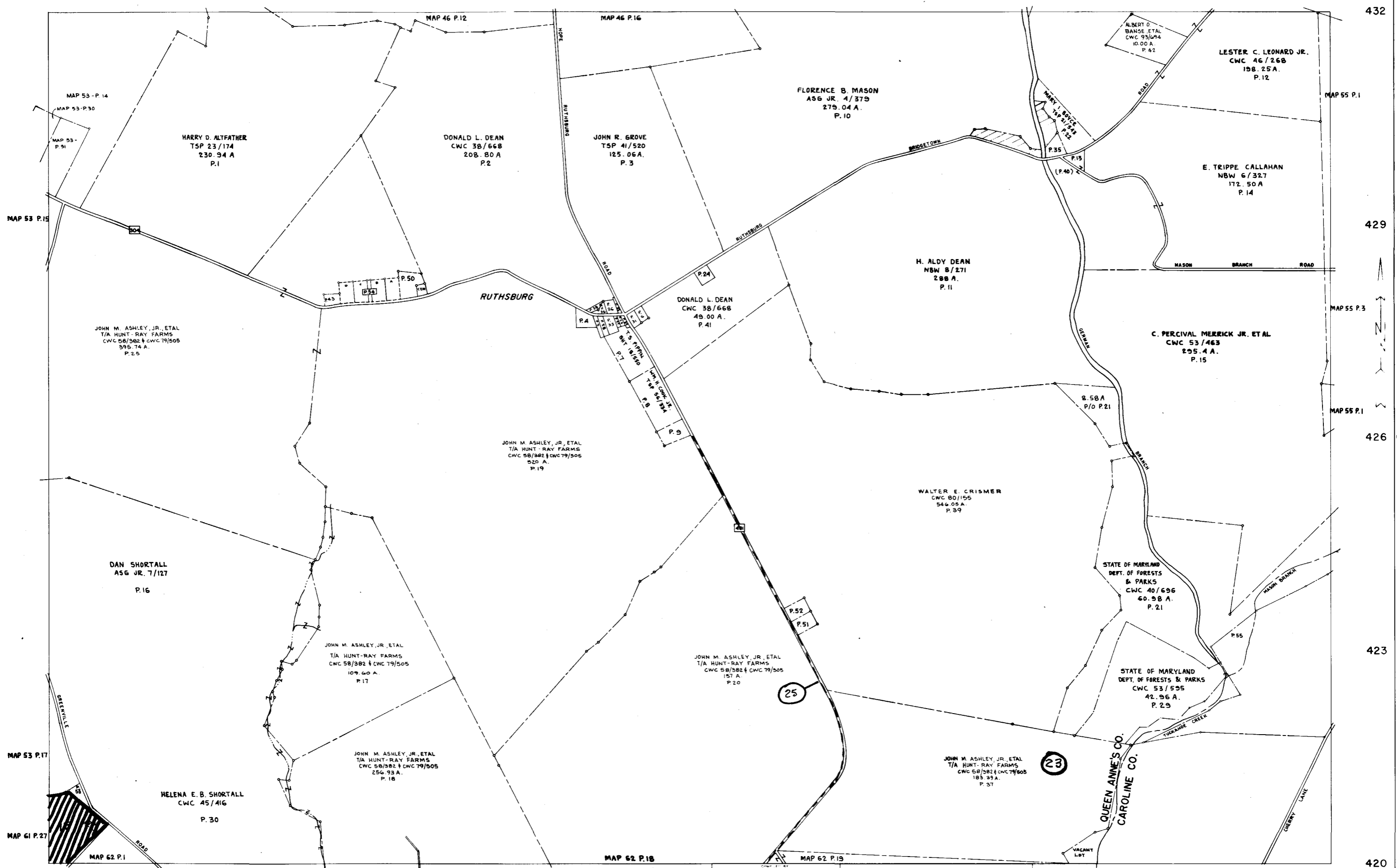


MAP NO.
52

QUEEN ANNE'S CO. 1052-420



432
429
426 54
423
420



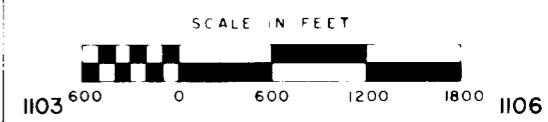
1088
 COPYRIGHT MAP DIVISION 1967
 MD. DEPT. OF ASSESS & TAX

BASE MAP
 FROM 9
 ANIMETRY
 MAP DRAWN SEPT. - 72

1094

1097

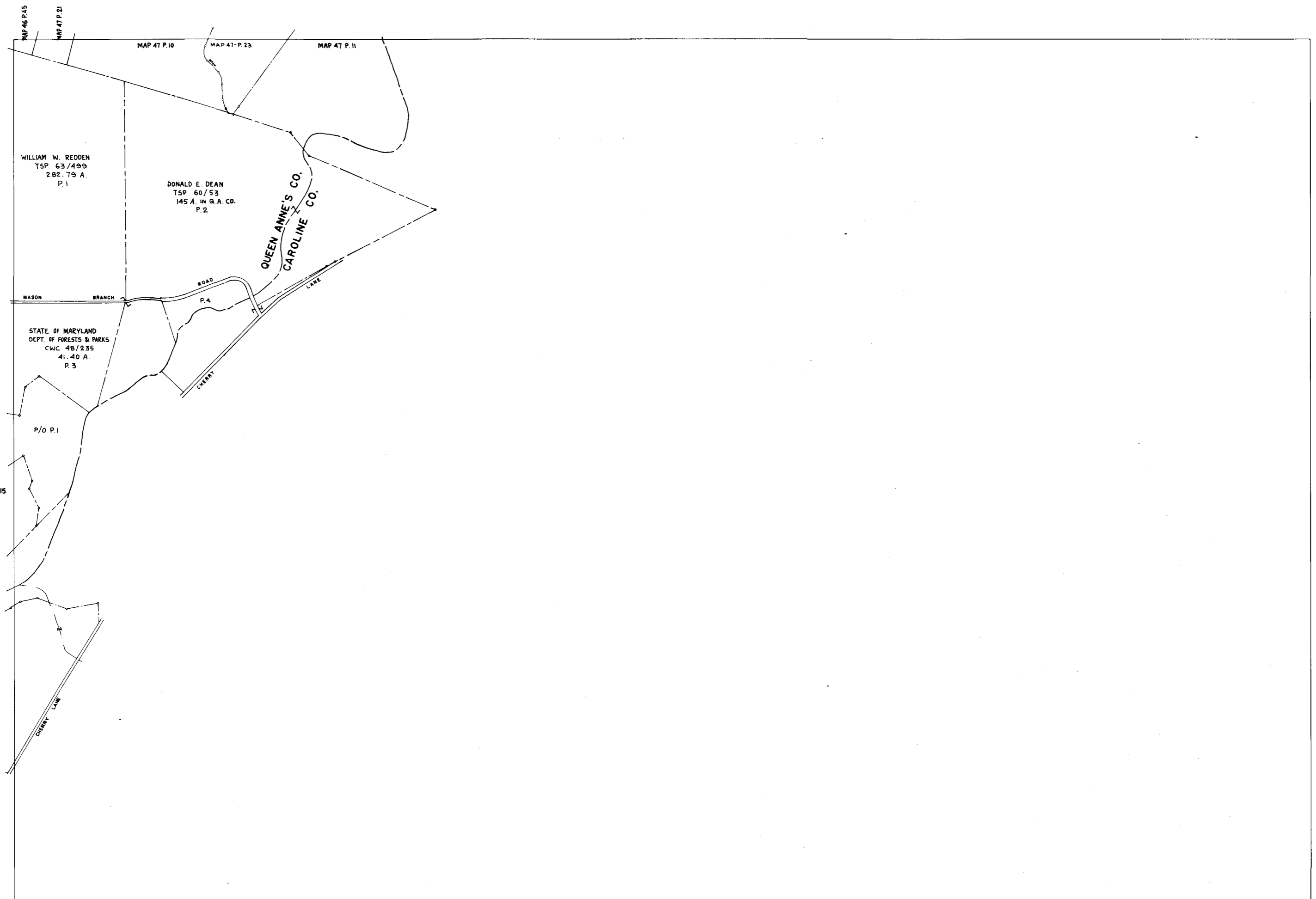
DEPT. OF ASSESSMENTS & TAXATION TAX MAP DIVISION		PROPERTY LINE
SUB-DIVISION BOUNDARY		CONTINUING OWNERSHIP - Z I E - Z
PARCEL NUMBER P 349 (ASSIGNED TO IDENTIFY AND INDEX OWNERSHIP MUST BE PRECEDED BY MAP NUMBER)		SCALE 1" = 600'
REVISED TO	DATE	LIBER
JAN. '76		CWC 101
BY	LAST P. NO.	PHOTO
FEG	55	480-8 388-48
QUADRANGLE		





MAP NO. 54

QUEEN ANNE'S CO. 1088-420

(62)



1106	COPYRIGHT - MAP DIVISION - 1967 MD DEPT OF ASSESS & TAX	1109	MAP DRAWN SEPT. - 72	1112		1115	COMPILED BY DEPT OF ASSESSMENTS & TAXATION TAX MAP DIVISION <small>THIS INFORMATION SYSTEM HAS BEEN COMPILED FROM THE ORIGINAL RECORDS AND IS AN ACTUAL SURVEY. IT SHOULD NOT BE USED FOR ANY OTHER PURPOSES. (SEPARATE NOTICE REGARDING THIS INFORMATION IS AVAILABLE FROM THE DEPARTMENT OF ASSESSMENTS & TAXATION, 1110 W. PRINCE ST., BALTO. 2, MD.)</small>	PROPERTY LINE SUB-DIVISION BOUNDARY CONTINUING OWNERSHIP - Z L E - Z - Z - Z - Z PARCEL NUMBER P 349 (ASSIGNED TO IDENTIFY AND INDEX OWNERSHIP MUST BE PRECEDED BY MAP NUMBER) SCALE 1" = 600'		SCALE IN FEET 	1121 600 0 600 1200 1800 1124	MAP NO. 55
------	--	------	-------------------------	------	--	------	---	---	---	--	-------------------------------	----------------------



420
417
414
411
408
408



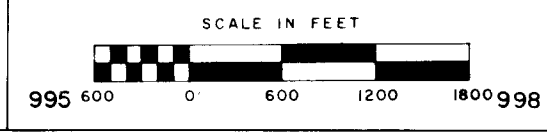
COPYRIGHT-MAP DIVISION-1967
MD. DEPT. OF ASSESS. & TAX.

983

986

989

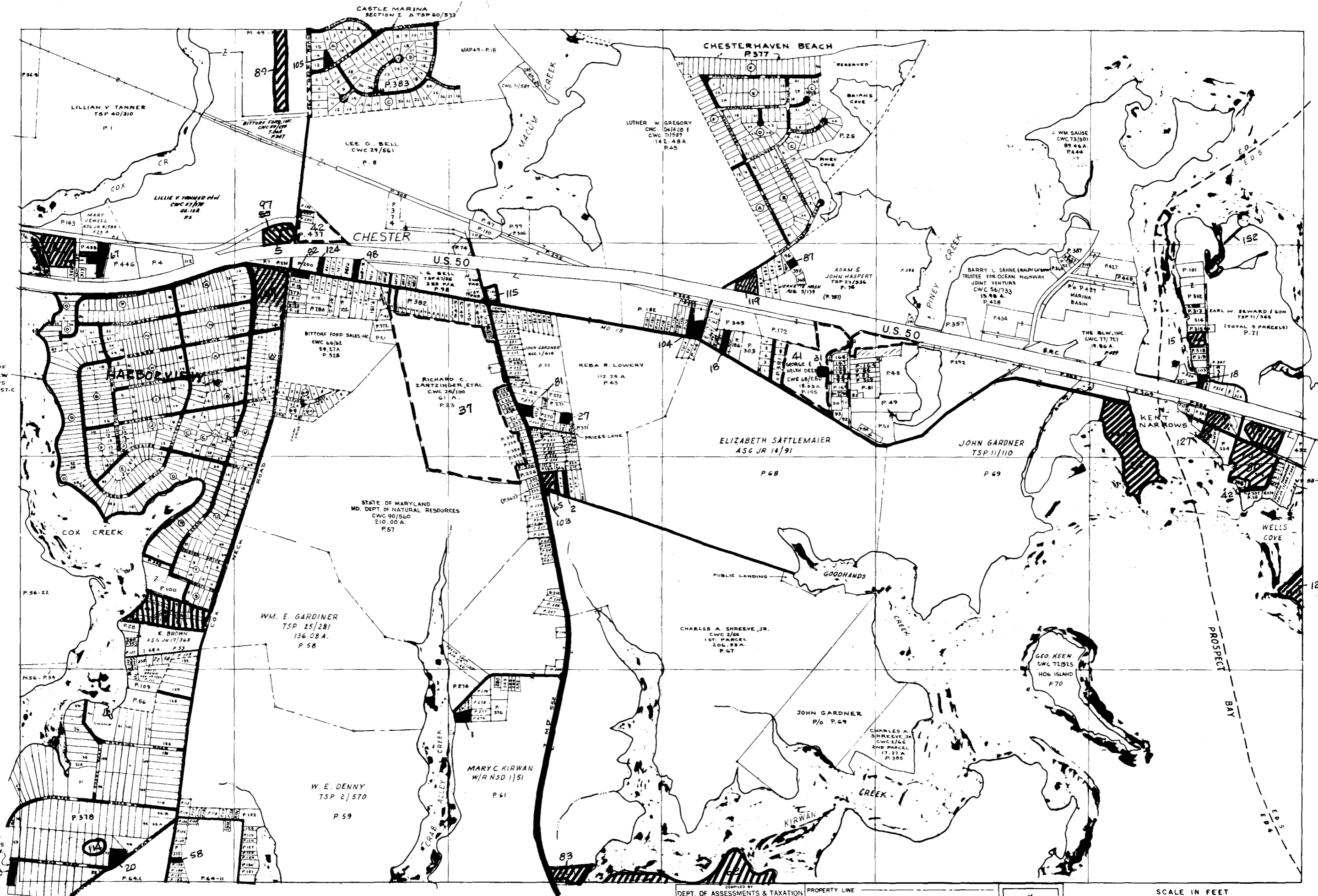
COMPILED BY DEPT. OF ASSESSMENTS & TAXATION TAX MAP DIVISION		PROPERTY LINE SUB-DIVISION BOUNDARY - Z I E - Z	
THE INFORMATION SHOWN HEREON HAS BEEN COMPILED FROM DEED DESCRIPTIONS AND IS NOT AN ACTUAL SURVEY. IT SHOULD NOT BE USED FOR LEGAL DESCRIPTIONS. USERS NOTING ERRORS ARE URGED TO NOTIFY DEPARTMENT OF ASSESSMENTS & TAXATION, 301 W. PRESIDENT ST., BALTO., MD.		CONTINUING OWNERSHIP - Z I E - Z	
PARCEL NUMBER - P. 349 (ASSIGNED TO IDENTIFY AND INDEX OWNERSHIP. MUST BE PRECEDED BY MAP NUMBER)		SCALE: 1" = 600'	
REVISED TO	DATE	LIBER	BY
	JAN. 76	CWC 101	FE G 275
			48010-555 49D-201



MAP NO.
56

QUEEN ANNES CO. 980-408

63



PLAT OF HARBORVIEW SEE MAPS 57-A, 57-B, 57-C

PLAT OF BENTONS PLEASURE

DEPT. OF ASSESSMENTS & TAXATION
 TAX MAP DIVISION

THE INFORMATION SHOWN HEREON HAS BEEN COMPILED FROM DEED DESCRIPTIONS AND IS NOT AN ACTUAL SURVEY. IT SHOULD NOT BE USED FOR LEGAL DESCRIPTIONS. USERS NOTING ERRORS ARE URGED TO NOTIFY DEPARTMENT OF ASSESSMENTS & TAXATION, 302 W. PRESTON ST., BALTO., MD.

REVISED TO: DATE: LIBER: BY: LAST FEG: PHOTO: QUADRANGLE:

PROPERTY LINE
 SUB-DIVISION BOUNDARY
 CONTINUING OWNERSHIP - Z I E - Z I E - Z I E
 PARCEL NUMBER - P 349 (ASSIGNED TO IDENTIFY AND INDEX OWNERSHIP. MUST BE PRECEDED BY MAP NUMBER.)

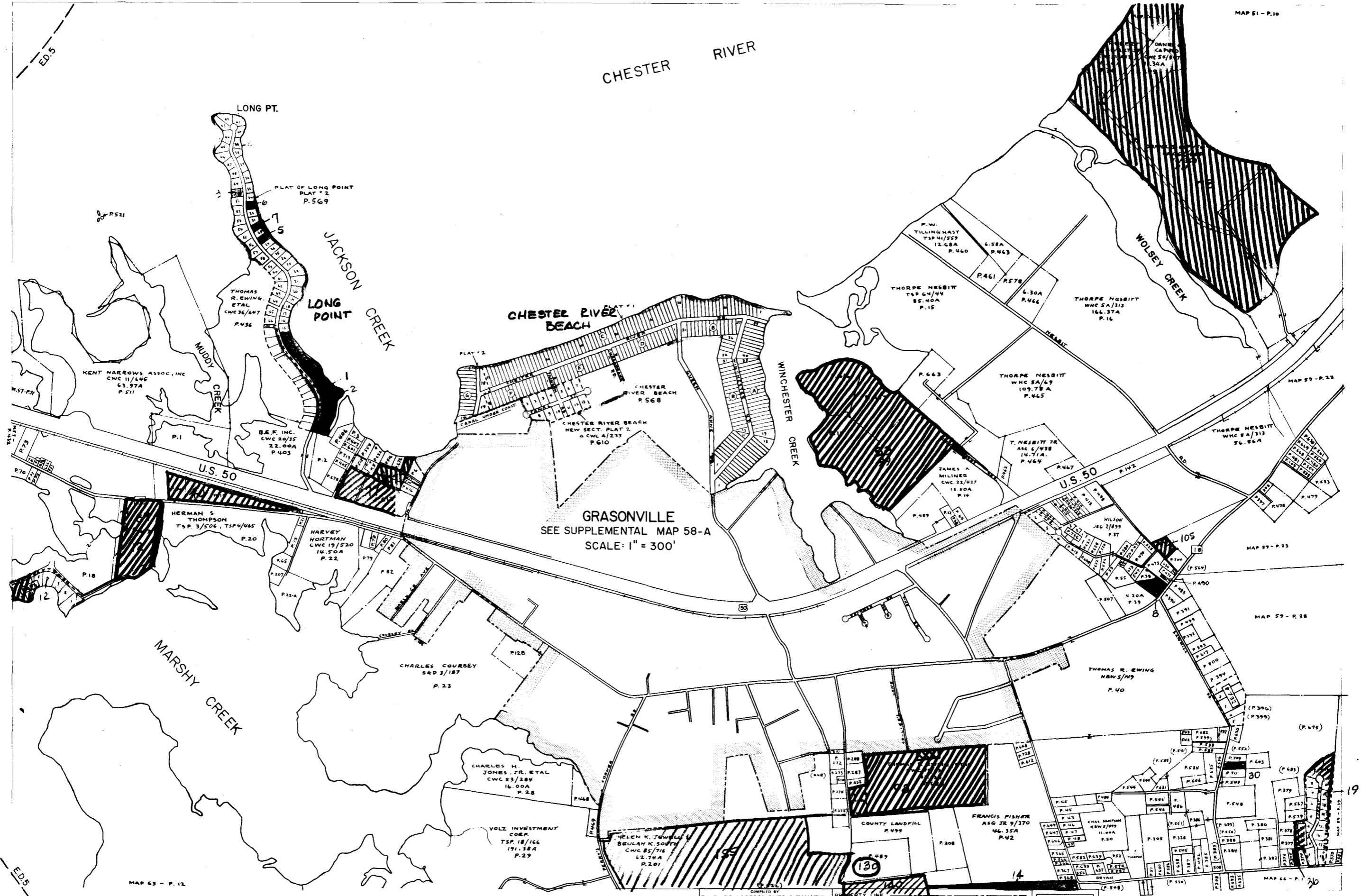
SCALE: 1" = 600'

SCALE IN FEET
 0 600 1200 1800

MAP NO. 57

MAP 51 - P. 10

CHESTER RIVER



GRASONVILLE
 SEE SUPPLEMENTAL MAP 58-A
 SCALE: 1" = 300'

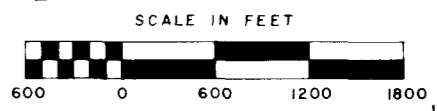
COMPILED BY
 DEPT. OF ASSESSMENTS & TAXATION
 TAX MAP DIVISION

PROPERTY LINE
 SUB-DIVISION BOUNDARY
 CONTINUING OWNERSHIP - Z I E - Z I E - Z I E

PARCEL NUMBER - P 349 (ASSIGNED TO IDENTIFY AND INDEX OWNERSHIP MUST BE PRECEDED BY MAP NUMBER)

SCALE: 1" = 600'

REVISED TO: DATE LIBER BY LAST P NO PHOTO QUADRANGLE
 JAN. 76 CWC 101 FeG 736



BASE MAP CONSTRUCTED:
 FROM 19 QUAD
 PLANIMETRY REV TO
 MAP DRAWN: 3-24-1976

COPYRIGHT - MAP DIVISION - 1967
 MD. DEPT. OF ASSESS. & TAX.

1016 1019 1022 1025 1031 1034

JACKSON CREEK

CHESTER RIVER BEACH
MAP 58 - P. 568

CANAL

WINCHESTER CREEK

CAREY P. SADDLER
ASG JR. 17/88
P. 87

THEODORE J. CARSKI, ETAL
CWC 93/479
32.54 A.
P. 58

CLAUDE L. WATSON, JR.
CWC 37/520
P. 24

THE COUNTY COMM. OF
QUEEN ANNE'S CO.
CWC 75/54
14.55 A.
P. 620

THE COUNTY COMM. OF
QUEEN ANNE'S CO.
CWC 75/414
19.40 A.
P. 621

MAP 58 - P. 201

MAP 58 - P. 23

MAP 58 - P. 40

20

21

22

23

ENLARGEMENT OF GRASONVILLE

QUEEN ANNE'S CO. E.D. 5


SCALE 1"=300'

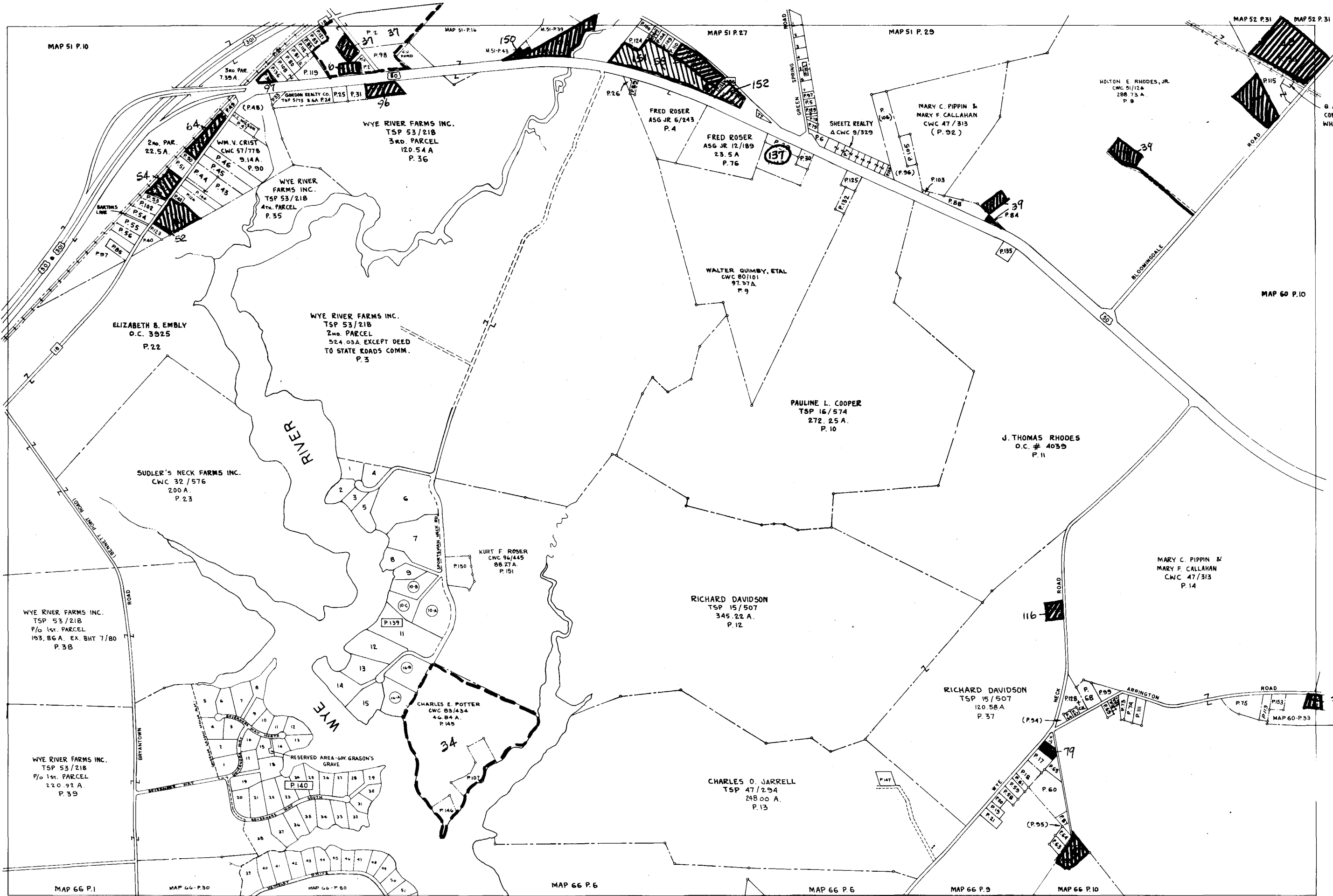
MAP NO.
58-A

COMPILED BY
DEPT. OF ASSESSMENTS & TAXATION
TAX MAP DIVISION

THE INFORMATION SHOWN HEREIN HAS BEEN COMPILED FROM BEST AVAILABLE SOURCES AND IS NOT A FINAL SURVEY. IT SHOULD NOT BE USED FOR LEGAL PURPOSES. USERS NOTICING ERRORS ARE URGED TO NOTIFY THE DEPARTMENT OF ASSESSMENTS & TAXATION, 111 W. PRINCE ST., BALTO. 21201.
REVISED TO JAN. 76 LIBER CWC 107

SCALE IN FEET





58

420
417
414
411
408

1034 1037 1040 1043 1046

RIGHT-MAP DIVISION 967
M. DEPT. OF ASSESS & TAX

AN ME...
MAP DRAWN AUG.-72

REVISIONS & TAXATION
SUB-DIVISION
CONTINUING OWNERSHIP
PARCEL NUMBER
SCALE 1" = 600'
BY FEG 153
REVISED TO JAN. 76

MAP NO. 59

SCALE IN FEET

1049 600 0 600 1200 1800 1052

QUEEN ANNE'S CO. 1034-408

(66)



420
417
414
411
408

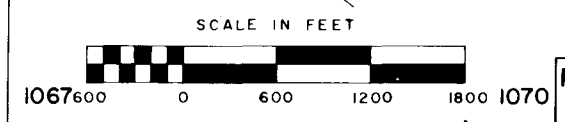

59

1052 COPYRIGHT - MAP DIVISION 1967 MD DEPT. OF ASSESS & TAX 1055

BASE MAP CONSTRUCTED FROM 19 QUAD PLANIMETRY REV TO MAP DRAWN 7-14-72

1058 1061

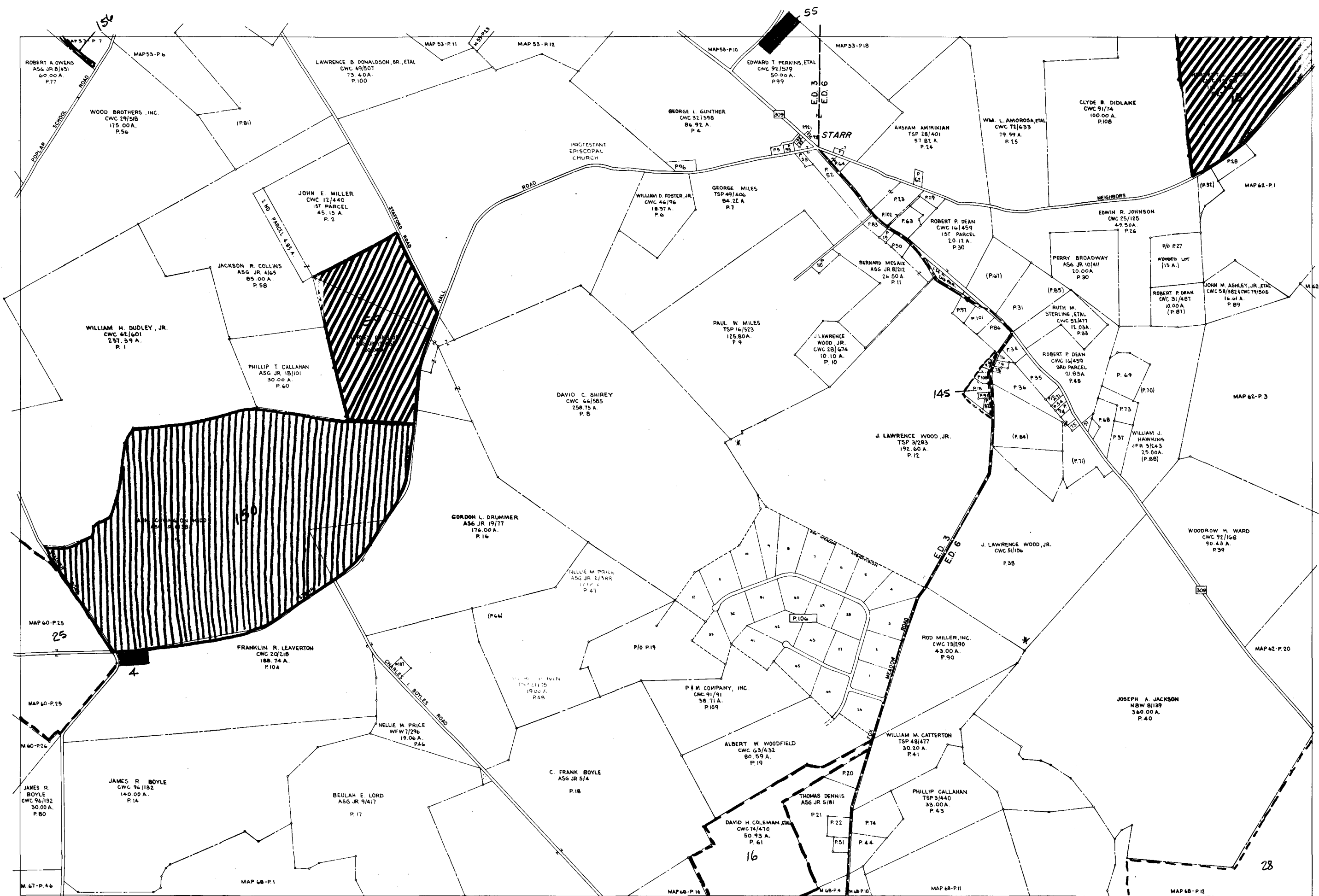
COMPILED BY DEPT. OF ASSESSMENTS & TAXATION TAX MAP DIVISION
 THE INFORMATION SHOWN HEREON HAS BEEN COMPILED FROM DEED DESCRIPTIONS AND IS NOT AN ACTUAL SURVEY. IT SHOULD NOT BE USED FOR LEGAL DESCRIPTIONS THEREAFTER. NOTICES ARE URGED TO NOTIFY DEPARTMENT OF ASSESSMENTS & TAXATION, 301 W. PRESTON ST., BALTO., MD.
 REVISOR: DATE LIBER BY LAST P. NO. PHOTO QUADRANGLE
 JAN. 76 CWC 101 FEG 97 550-46 85-141



MAP NO. 60

(67)

QUFFN ANNE'S CO 1052-408



BASE MAP CONSTRUCTED FROM 19 QUAL PLANIMETRY REV. TO MAP DRAWN 8-29-72

1070 1073 1076 1079

DEPT. OF ASSESSMENTS & TAXATION
 SUB-DIVISION TAX MAP DIVISION
 THE INFORMATION SHOWN HEREON HAS BEEN COMPILED FROM DEEDS, RECORDS AND AN ACTUAL SURVEY TO DETERMINE THE BOUNDARIES OF THE PARCELS SHOWN. AREAS NOT SHOWN ARE NOT THE PROPERTY OF THE DEPARTMENT OF ASSESSMENTS & TAXATION, BALTO. 1, MD.

PROPERTY LINE
 SUB-DIVISION BOUNDARY
 CONTINUING OWNERSHIP - Z I E - Z
 PARCEL NUMBER - P 349 (ASSIGNED TO IDENTIFY AND INDEX OWNERSHIP. MUST BE PRECEDED BY MAP NUMBER)

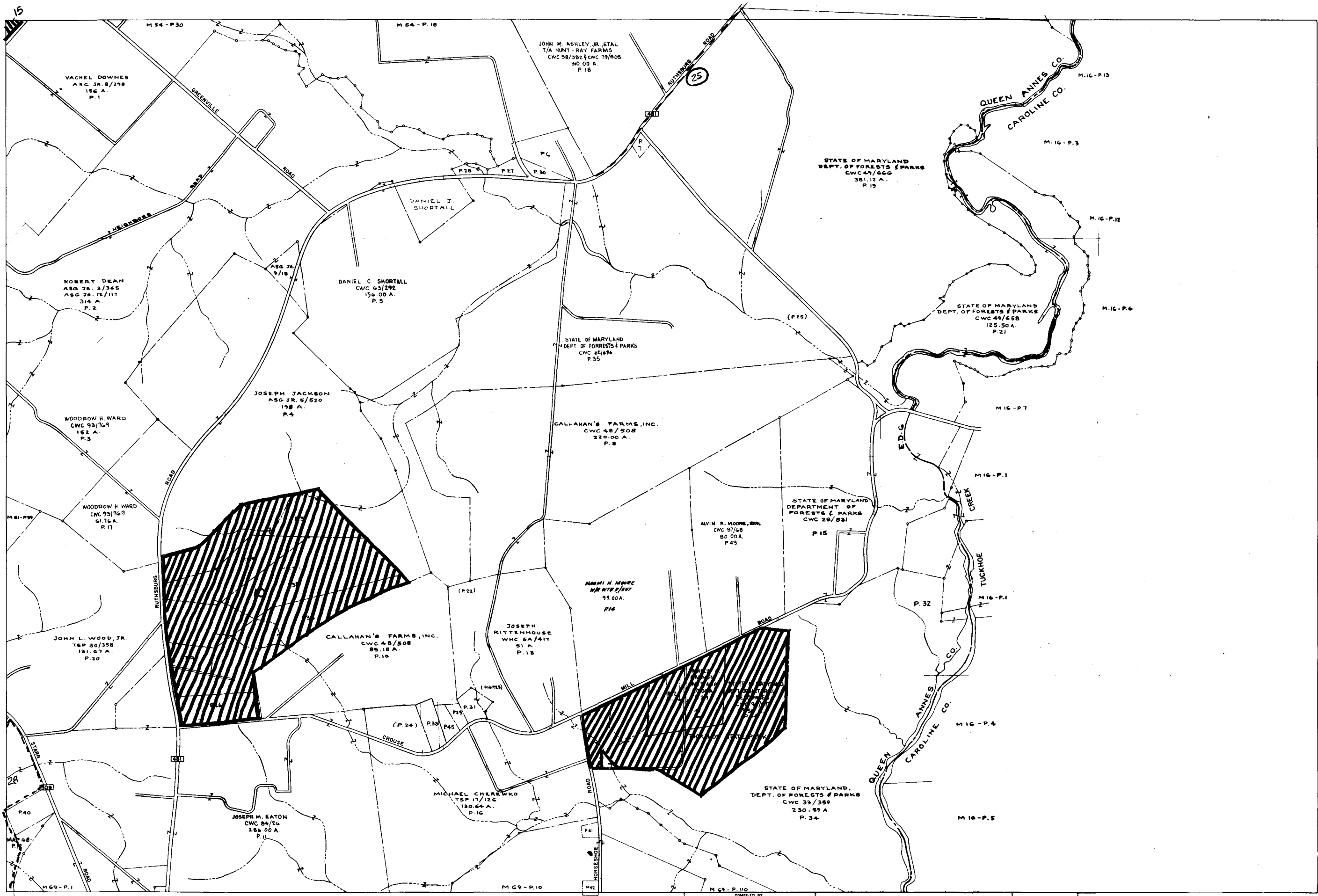
SCALE: 1" = 600'

REVISED TO:	DATE:	LIBER:	BY:	LAST P. NO.:	PHOTO:	QUADRANGLE:
	JAN. 76	CWC 101	FEG	110	420-11	

SCALE IN FEET
 0 600 1200 1800 1088

MAP NO. 61

QUEEN ANNE'S CO. 1070-408



61

COPYRIGHT - MAP DIVISION - 1967
 MD. DEPT. OF ASSESS. & TAX.

1088

1091

1094


1097

DEPT. OF ASSESSMENTS & TAXATION
 TAX MAP DIVISION
 THE INFORMATION SHOWN HEREON HAS BEEN COMPILED FROM DEED DESCRIPTIONS AND IS NOT AN ACTUAL SURVEY. IT SHOULD NOT BE USED FOR LEGAL DESCRIPTIONS. USERS NOTING ERRORS ARE URGED TO NOTIFY DEPARTMENT OF ASSESSMENTS & TAXATION, 301 W. PRESTON ST., BALTO., MD.

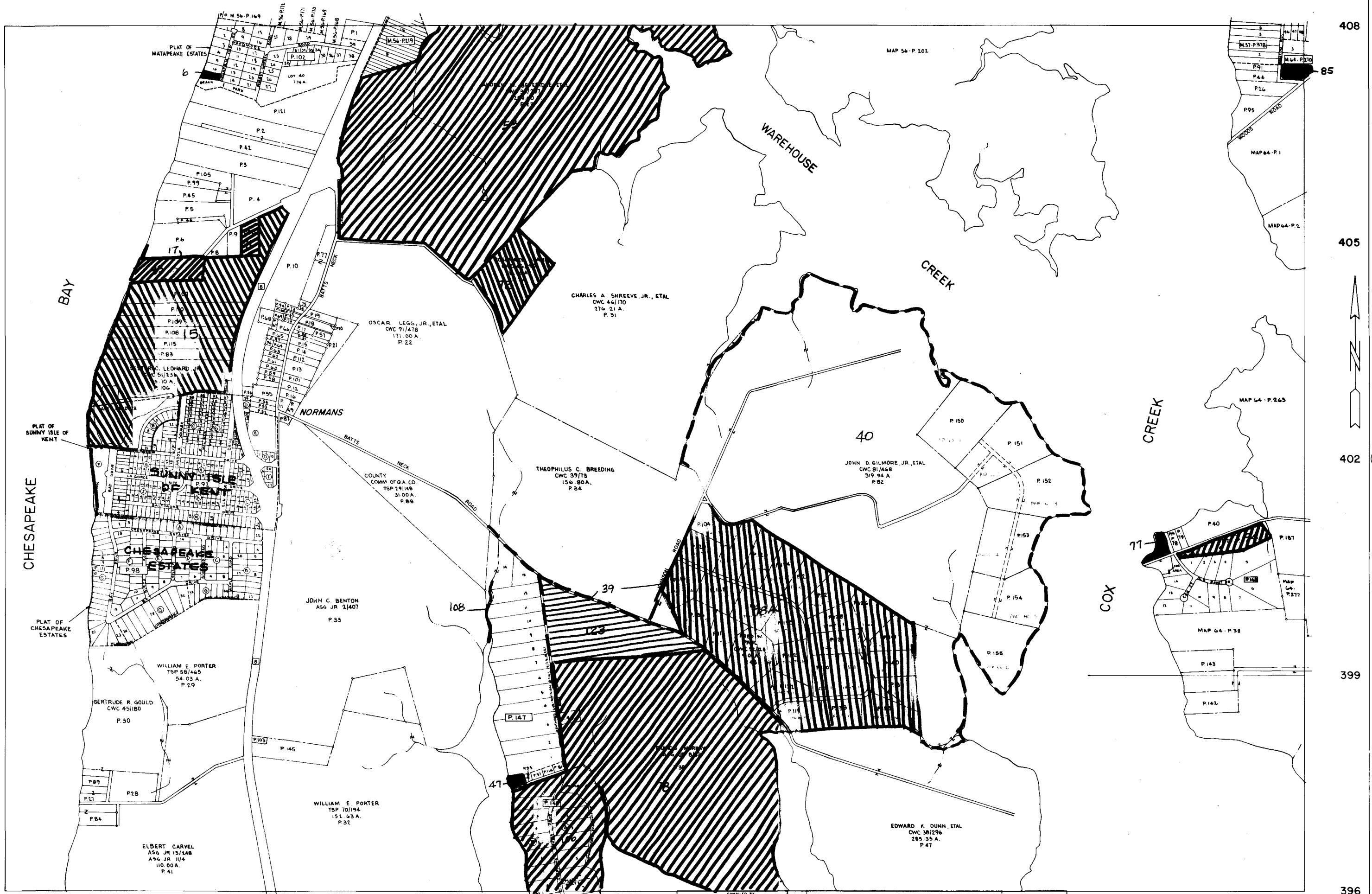
PROPERTY LINE
 SUB-DIVISION BOUNDARY - Z 1:2 - Z 1:2 - Z 1:2
 PARCEL NUMBER - P. 349 (ASSIGNED TO IDENTIFY AND INDEX OWNERSHIP. MUST BE PRECEDED BY MAP NUMBER)

SCALE: 1" = 600'

REVISED TO: DATE: JAN. 76 LIBER: CWC 101 BY: FEG 45 PHOTO: 4-30-75 2-22-76 QUADRANGLE:




MAP NO.
 62




408
85
405
402
64
399
396

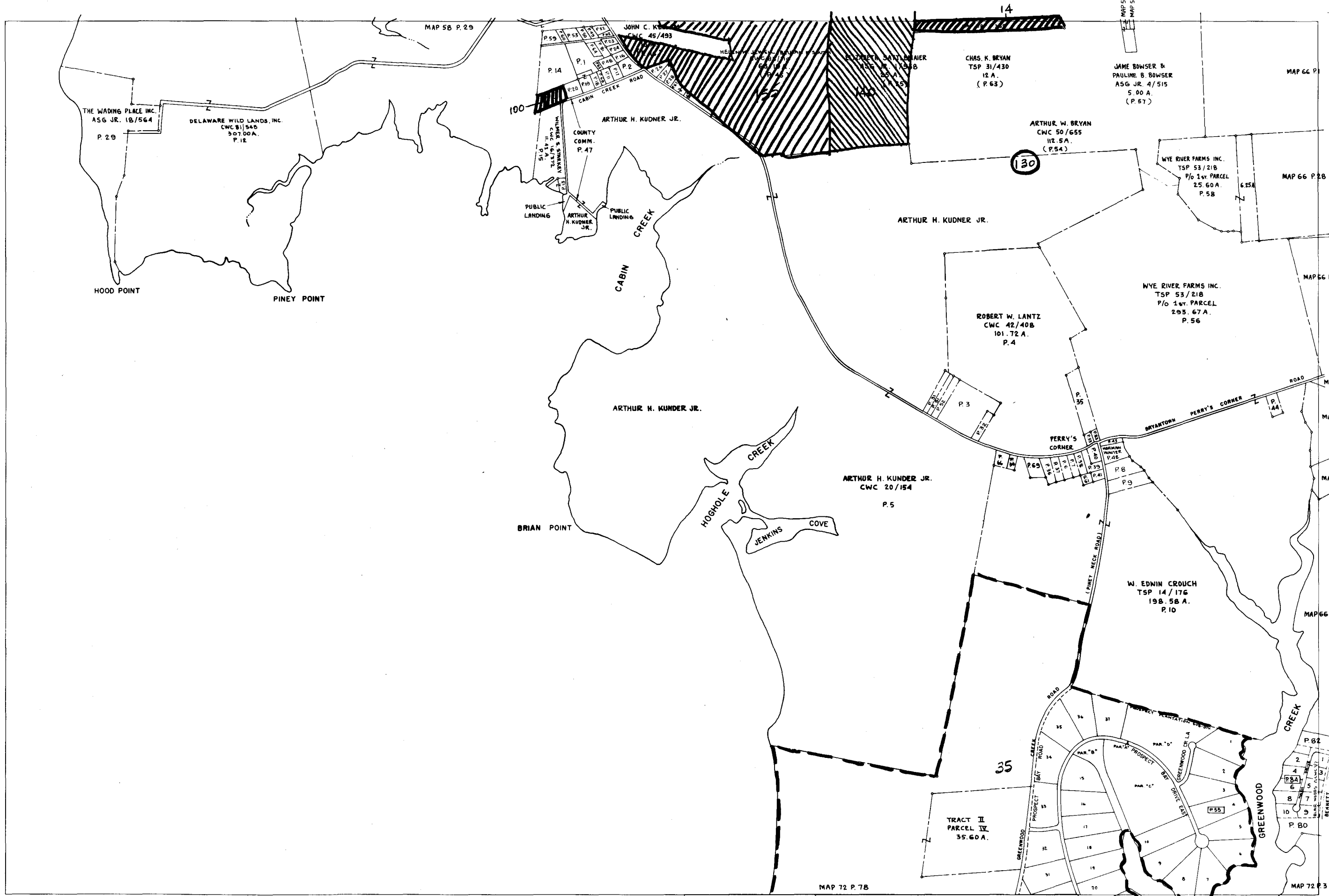
DEPT. OF ASSESSMENTS & TAXATION
TAX MAP DIVISION
PROPERTY LINE
SUB-DIVISION BOUNDARY - Z I E - Z I E - Z I E - Z I E
CONTINUING OWNERSHIP - Z I E - Z I E - Z I E - Z I E
PARCEL NUMBER - P 349 (ASSIGNED TO IDENTIFY AND INDEX OWNERSHIP - MUST BE PRECEDED BY MAP NUMBER)
SCALE: 1" = 600'
BY: FEG
LAST P. NO: 155
PHOTO: 400-155
QUADRANGLE





DEPT. OF ASSESSMENTS & TAXATION TAX MAP DIVISION		PROPERTY LINE SUB-DIVISION BOUNDARY - Z I E Z	
PARCEL NUMBER - P 349 (ASSIGNED TO IDENTIFY AND INDEX OWNERSHIP - MUST BE PRECEDED BY MAP NUMBER)		SCALE: 1" = 600'	
REVISED TO	DATE	BY	LAST P. NO.
JAN. 76		CWC 101	277
COMPILED BY		PHOTO	
FROM 1972 TAX MAP		1972	
QUADRANGLE		1007	





408
405
402
66
399
396

64

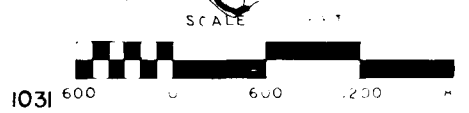
1016
BY PLANET MAP DIVISION - 967
M. DEPT. OF ASSESS & TAX

1019
BASE MAP - N
FROM 19 20
PLANIMETRY
MAP DRAWN SEPT. - 72

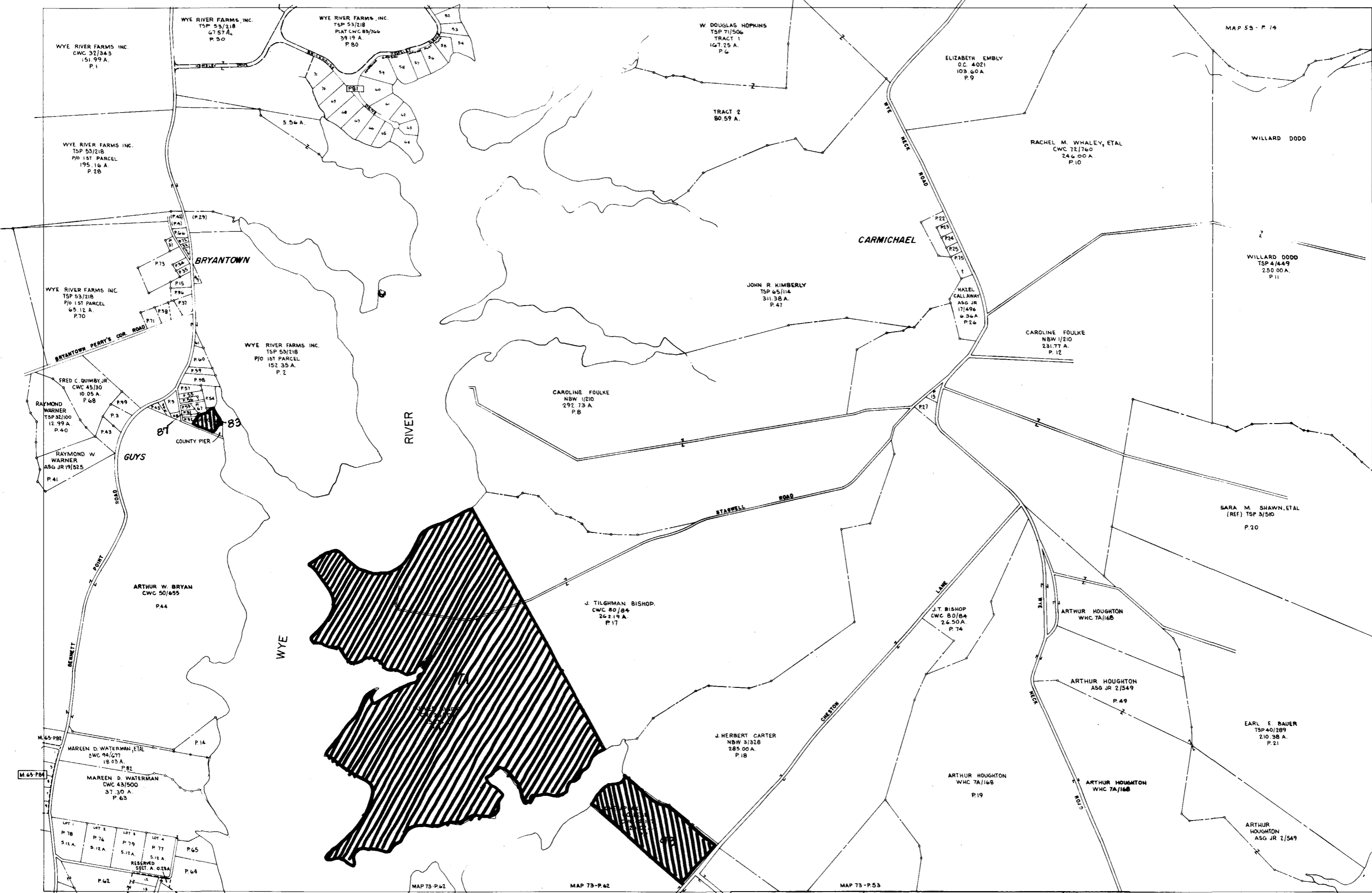
1022

1025

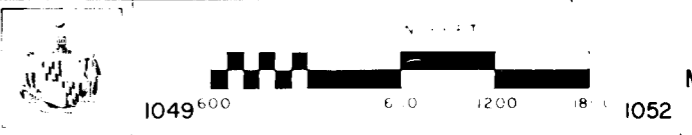
DEPT. OF ASSESSMENTS & TAXATION
TAX MAP DIVISION
PROPERTY LINE
SUB DIVISION BOUNDARY
CONTINUING OWNERSHIP
PARCEL NUMBER P 349
SCALE 1" = 600'
BY LAST REVISED TO JAN. 76 CWC 101 FEG 84



MAP NO. 65



DEPT. OF ASSESSMENTS & TAXATION		PROPERTY LINE	
TAX MAP DIVISION		SUB-DIVISION BOUNDARY	
CONTINUING OWNERSHIP - Z I E - Z		CONTINUING OWNERSHIP - Z I E - Z	
PARCEL NUMBER		PARCEL NUMBER	
REVISOR		REVISOR	
DATE		DATE	
BY		BY	
LAST		LAST	
SCALE 1" = 600'		SCALE 1" = 600'	
QUADRANGLE		QUADRANGLE	





408
405
402
399
396

66

68

1052
COPYRIGHT - MAP DIVISION - 1967
MD DEPT OF ASSESS & TAX


1055

BASE MAP CONSISTENT
FROM 19 QUAG
PLANIMETRY REV. 71
MAP DRAWN SEPT. - 72

1058

1061

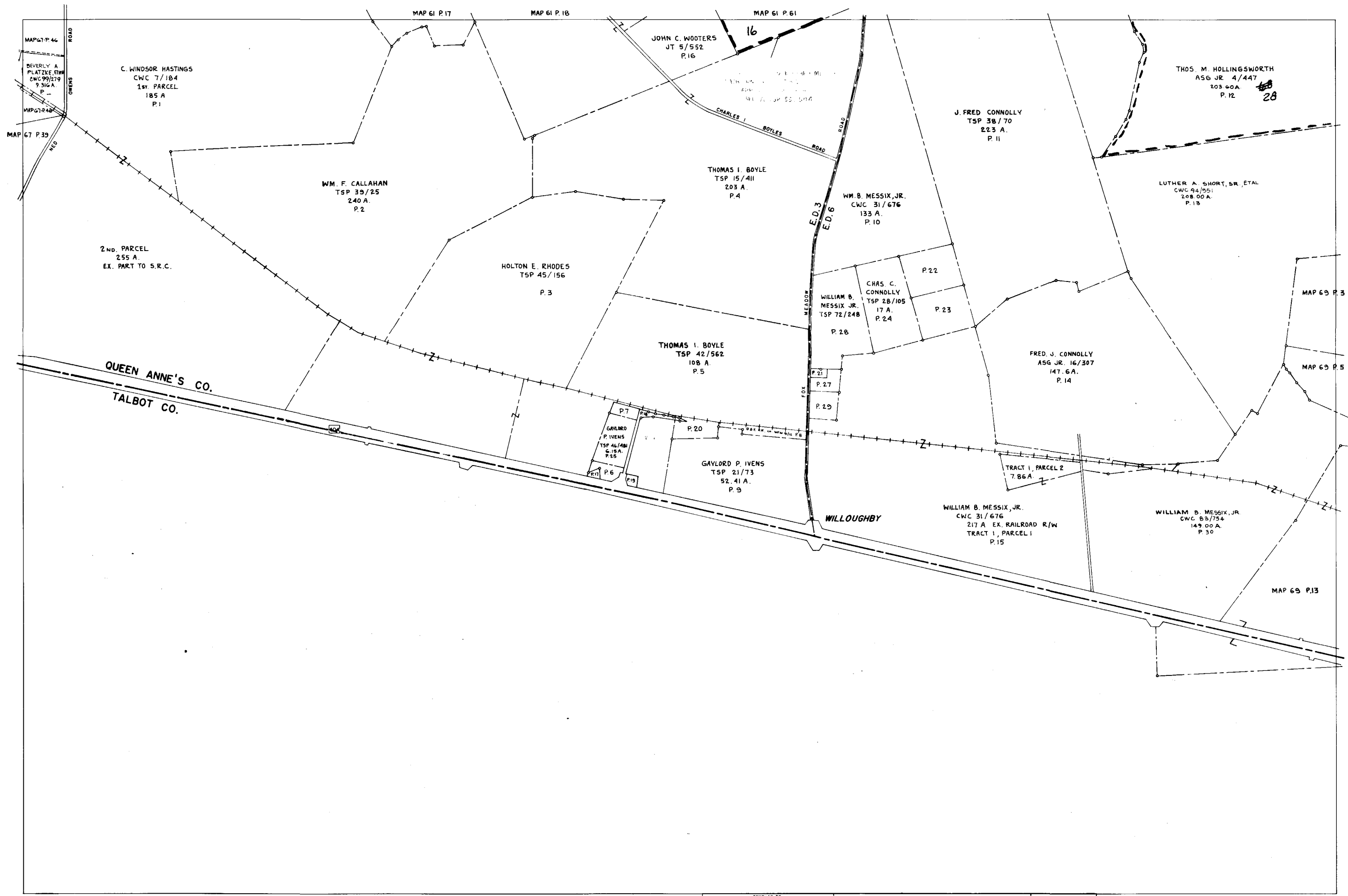
DEPT OF ASSESSMENTS & TAXATION TAX MAP DIVISION		PROPERTY LINE SUB-DIVISION BOUNDARY - Z I E - Z - Z - Z - Z	
THE INFORMATION SHOWN HEREIN HAS BEEN COMPILED FROM THE MOST RECENT SURVEYS AND RECORDS OF THE DEPARTMENT OF ASSESSMENTS & TAXATION, BALTO. MD.		CONTINUING OWNERSHIP - Z I E - Z - Z - Z - Z	
REVISOR TO: DATE: JAN. 76		PARCEL NUMBER - P 349 (ASSIGNED TO IDENTIFY AND INDEX OWNERSHIP MUST BE PRECEDED BY MAP NUMBER)	
BY: CIGER CWC 101	LAST P. NO: 64	PHOTO: 509-86	QUADRANGLE: 1067
SCALE: 1" = 600'		BY MAP NUMBER	



MAP NO.
67

QUEEN ANNE'S CO. 1052-396

74



408
405
402
69
399
396


67

1070 COPYRIGHT - MAP DIVISION - 1967 MD DEPT OF ASSESS & TAX.

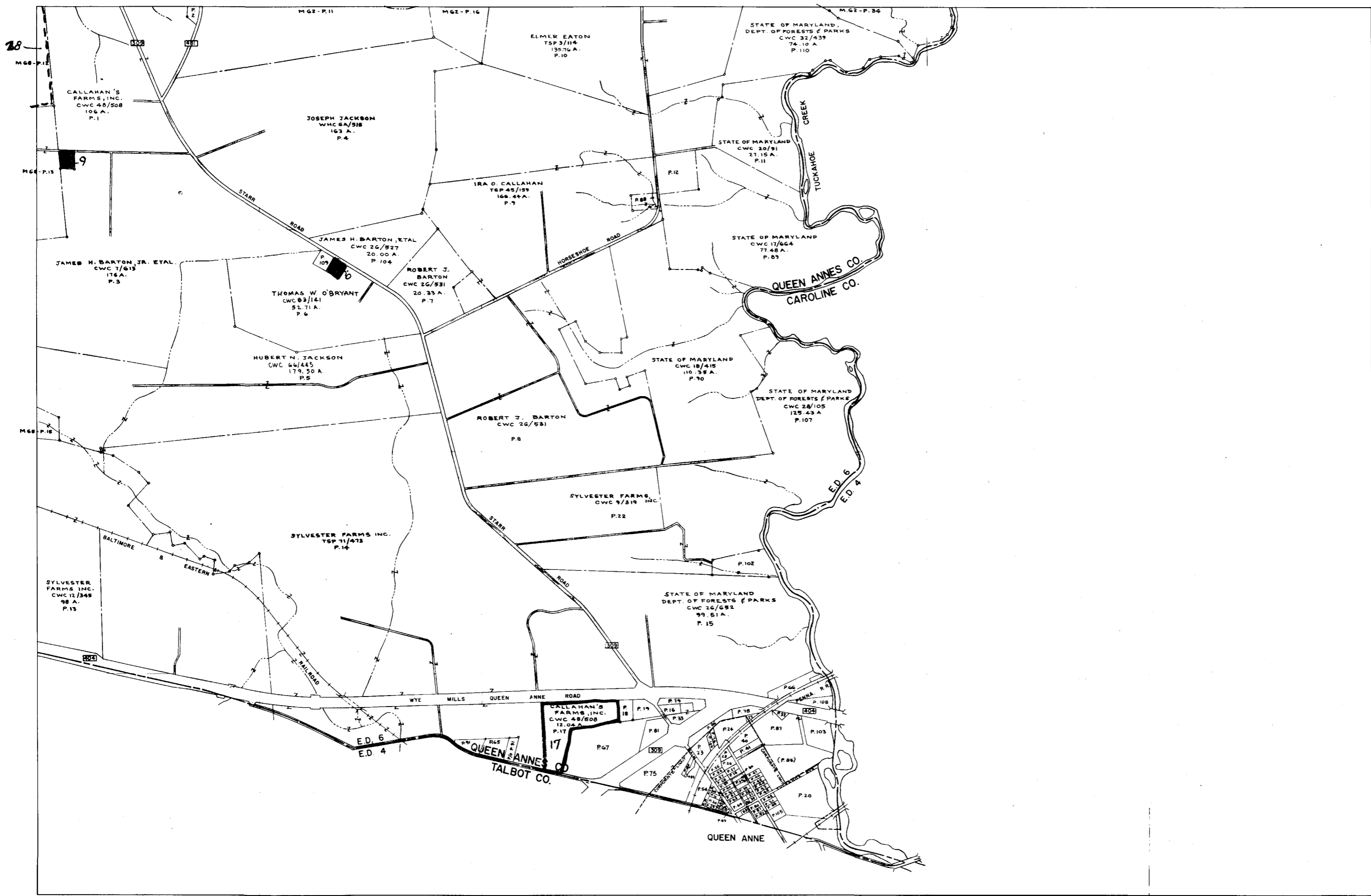
1073 BASE MAP CONSTRUCTED FROM 19 QUAD. PLANIMETRY REV. MAP DRAWN SEPT. - 72 1076

1079


COMPLETED BY DEPT OF ASSESSMENTS & TAXATION TAX MAP DIVISION		PROPERTY LINE SUB-DIVISION BOUNDARY - Z 16 - Z - 2 - 2 - 2 - 2	
THIS MAP SHOWS THE RESULTS OF A RE-SURVEY OF THE ABOVE PROPERTY AND HAS BEEN CHECKED BY THE DEPARTMENT OF ASSESSMENTS & TAXATION TO DETERMINE THE ACCURACY OF THE PROPERTY LINES AND AREAS.		CONTINUING OWNERSHIP - P 349 (ASSIGNED TO IDENTIFY AND INDEX OWNERSHIP MUST BE PRECEDED BY MAP NUMBER)	
REVISED TO	DATE	LIBER	BY
	JAN. 76	CWC 101	FEG
SCALE: 1" = 600'		PHOTO	QUADRANGLE
		400 - 122	1085 - 122

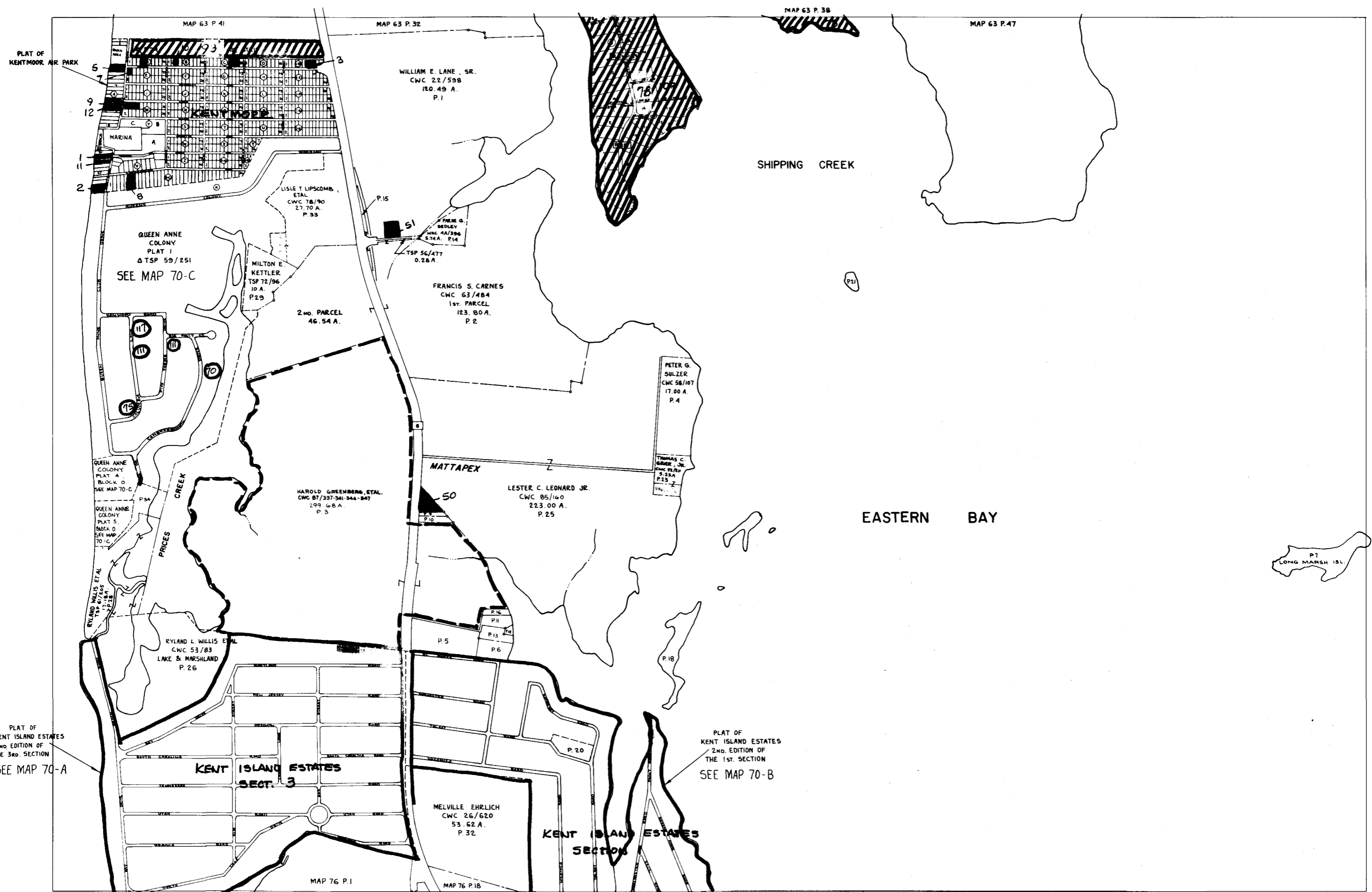


MAP NO. 68



DEPT. OF ASSESSMENTS & TAXATION TAX MAP DIVISION <small>THE INFORMATION SHOWN HEREON HAS BEEN COMPILED FROM DEED DESCRIPTIONS AND IS NOT AN ACTUAL SURVEY. IT SHOULD NOT BE USED FOR LEGAL DESCRIPTIONS. USERS NOTING ERRORS ARE URGED TO NOTIFY THE DEPARTMENT OF ASSESSMENTS & TAXATION, 301 W. PRINCE ST. BALTO., MD.</small>		PROPERTY LINE SUB-DIVISION BOUNDARY - Z I E - Z - Z - Z - Z CONTINUING OWNERSHIP - P 349 (ASSIGNED TO IDENTIFY AND INDEX OWNERSHIP. MUST BE PRECEDED BY MAP NUMBER.) SCALE: 1" = 600' REVISED TO: JAN. 76	
LIBER	DATE	BY	PHOTO
CWC 101		FE6	4-DD-27





396
393
390 (71)
387
384

PLAT OF
KENTMOOR AIR PARK
5
7
9
12
1
11
2

QUEEN ANNE
COLONY
PLAT 1
TSP 59/251
SEE MAP 70-C

QUEEN ANNE
COLONY
PLAT 4
BLOCK 0
SEE MAP 70-C

QUEEN ANNE
COLONY
PLAT 5
BLOCK 0
SEE MAP 70-C

RYLAND L. WILLIS ET AL
CWC 53/83
LAKE & MARSHLAND
P. 26

PLAT OF
KENT ISLAND ESTATES
2ND EDITION OF
THE 3RD SECTION
SEE MAP 70-A


**KENT ISLAND ESTATES
SECT. 3**

PLAT OF
KENT ISLAND ESTATES
2ND EDITION OF
THE 1ST SECTION
SEE MAP 70-B

**KENT ISLAND ESTATES
SECTION**

BASE MAP CONS...
FROM 19...
PLANIMETRY REV...
MAP DRAWN SEPT. - 72

DEPT. OF ASSESSMENTS & TAXATION TAX MAP DIVISION		PROPERTY LINE SUB-DIVISION BOUNDARY	
COMPILED BY		CONTINUING OWNERSHIP - Z I E - Z - Z - Z	
REVISOR		PARCEL NUMBER P 349 (ASSIGNED TO IDENTIFY AND INDEX OWNERSHIP MUST BE PRECEDED BY MAP NUMBER)	
DATE	REVISION	BY	SCALE 1" = 600'
JAN. 76	CWC 101	FEG	QUADRANGLE
REVISED TO	DATE	BY	SCALE 1" = 600'
	JAN. 76	FEG	QUADRANGLE



MAP NO.
70

980

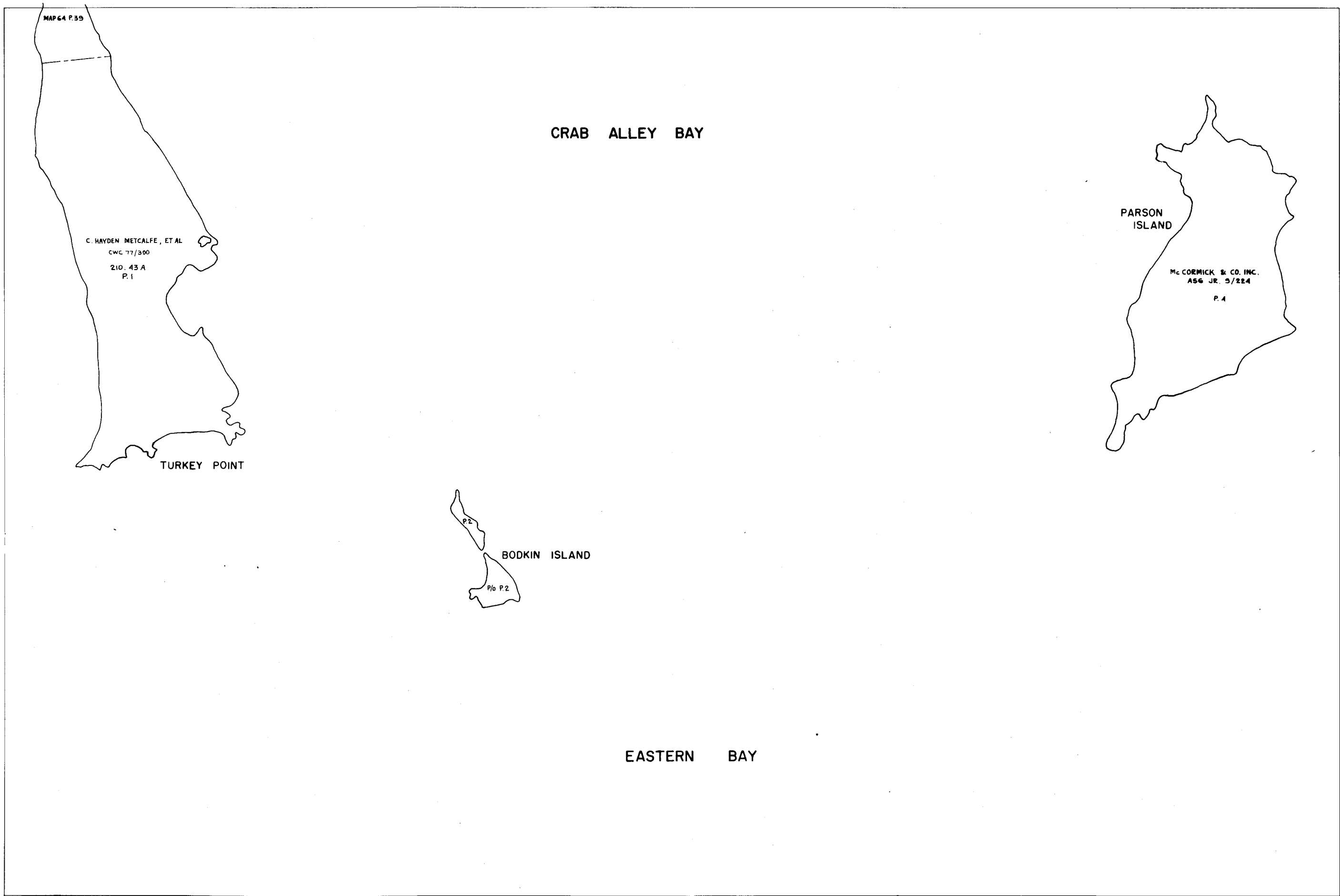
983

986

989

(76)

QUEEN ANNE'S CO. 980-384



MAP 64 P.39

C. HAYDEN METCALFE, ET AL
CWC 77/300
210. 43 A
P.1

TURKEY POINT

CRAB ALLEY BAY

P.2
P/6 P.2

BODKIN ISLAND

PARSON ISLAND

Mc CORMICK & CO. INC.
ASS. JR. 9/224
P.4

EASTERN BAY

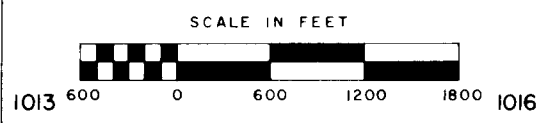
COPYRIGHT - MAP DIVISION - 1967
MD. DEPT. OF ASSESS. & TAX.

BASE MAP CONSTRUCTED
FROM 19 QUAD
PLANIMETRY REV. TO
MAP DRAWN SEPT. - 72

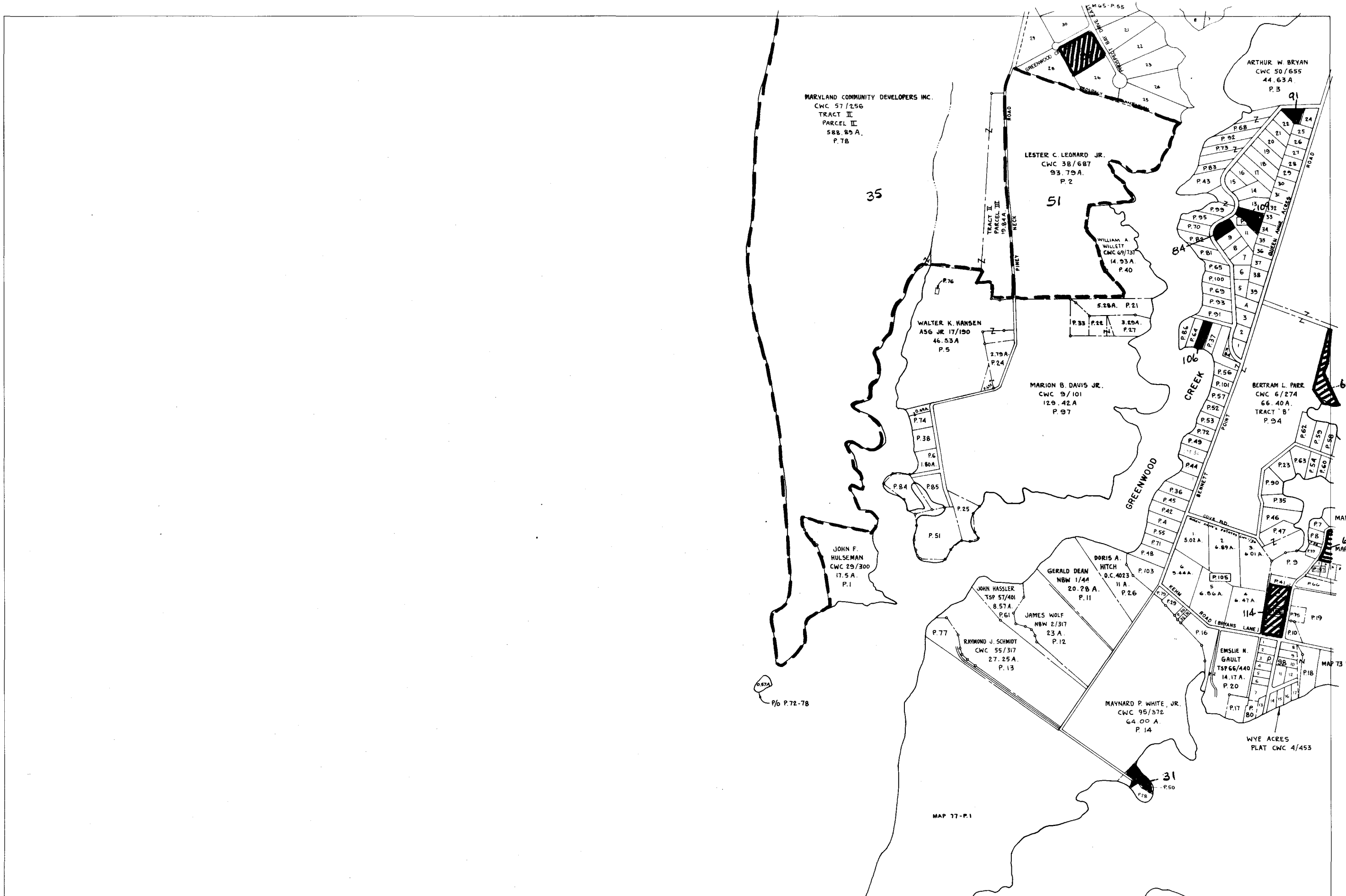
1004

1007

COMPILED BY DEPT. OF ASSESSMENTS & TAXATION TAX MAP DIVISION		PROPERTY LINE SUB-DIVISION BOUNDARY - Z I E - Z - 3 - 2 - 3 - 2 -	
THE INFORMATION SHOWN HEREON HAS BEEN COMPILED FROM OLD DEEDS AND IS NOT AN ACTUAL SURVEY. IT SHOULD NOT BE USED FOR LEGAL DESCRIPTIONS UNLESS NOTED. ERRORS AND OMISSIONS ARE HEREBY DISCLAIMED BY THE DEPARTMENT OF ASSESSMENTS & TAXATION. 101 W. PRESTON ST. BALTO. 1, MD.		CONTINUING OWNERSHIP - P 349 (ASSIGNED TO IDENTIFY AND INDEX OWNERSHIP. MUST BE PRECEDED BY MAP NUMBER)	
REVISOR	DATE	LIBER	BY
JAN. 76	JAN. 76	CWC 101	FEG
SCALE: 1" = 600'		LAST P. NO.	QUADRANGLE
		4	



MAP NO. 71



396

393

390 (73)

387

384

MAP NO. 72

COPYRIGHT - MAP DIVISION - 1967
MD DEPT OF ASSESS & TAX

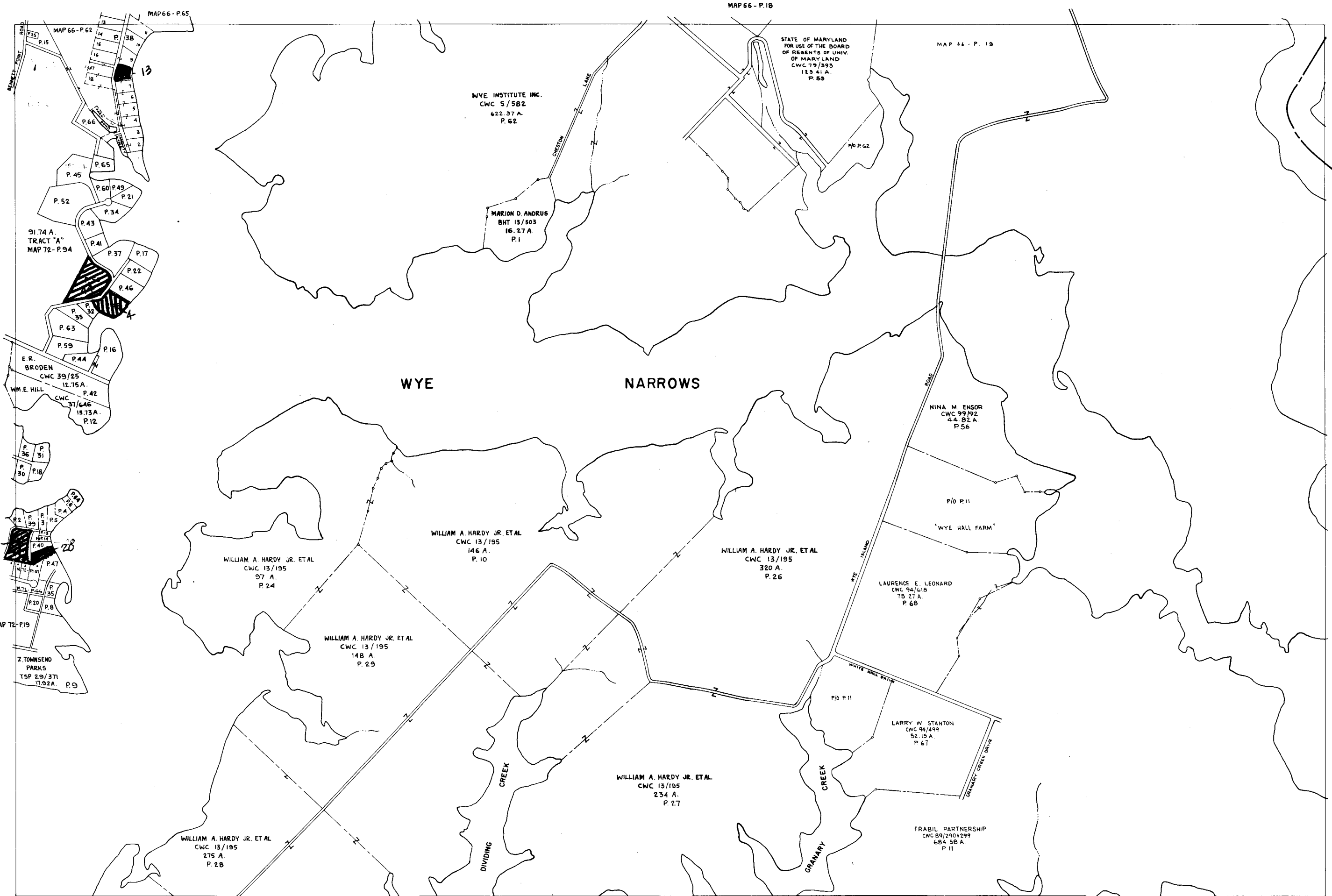
BASE MAP CONSTRUCTION
FROM 19 QUAD
PLANIMETRY REV.
MAP DRAWN SEPT. - 72

DEPT. OF ASSESSMENTS & TAXATION TAX MAP DIVISION			PROPERTY LINE SUB-DIVISION BOUNDARY		
THE INFORMATION SHOWN HEREON HAS BEEN COMPILED FROM DEED RECORDS AND SURVEYS AND IS NOT A FIELD SURVEY. NO FIELD SURVEY HAS BEEN MADE TO VERIFY THE ACCURACY OF THE INFORMATION SHOWN HEREON. THE DEPARTMENT OF ASSESSMENTS & TAXATION IS NOT RESPONSIBLE FOR ANY ERRORS OR OMISSIONS.			CONTINUING OWNERSHIP - Z I E - Z - Z - Z - Z		
REVISOR			PARCEL NUMBER P 349 (ASSIGNED TO IDENTIFY AND INDEX OWNERSHIP. MUST BE PRECEDED BY MAP NUMBER)		
REVISED TO	DATE	BY	LAST P. NO.	PHOTO	QUADRANGLE
	JAN. 76	CIGER CWC 101	106	500-230	



QUEEN ANNE'S CO. 1016-384

(77)



1034

COPYRIGHT - MAP DIVISION - 1967
MD. DEPT. OF ASSESS & TAX.

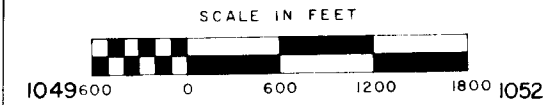
1037

BASE MAP CONSTRUCTED
FROM 19 QUAD
PLANIMETRY REV. TO
MAP DRAWN OCT. - 72

1040


1043

DEPT. OF ASSESSMENTS & TAXATION TAX MAP DIVISION		PROPERTY LINE SUB-DIVISION BOUNDARY	
CONTINUING OWNERSHIP - Z I E - Z		CONTINUING OWNERSHIP - Z I E - Z	
PARCEL NUMBER - P. 349 (ASSIGNED TO IDENTIFY AND INDEX OWNERSHIP. MUST BE PRECEDED BY MAP NUMBER)		SCALE: 1" = 600'	
REVISED TO:	DATE	LIBER	BY
	JAN. 76	CWC 101	FE6
			LAST P. NO. 68
			PHOTO SPP - 195
			EDD - 118
			QUADRANGLE



MAP NO
73

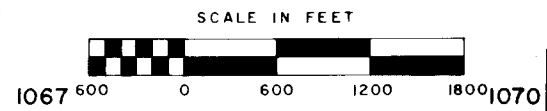
QUEEN ANNE'S CO. 1034 - 384



COPYRIGHT - MAP DIVISION - 1967
MD DEPT OF ASSESS & TAX

BASE MAP CONSTRUCTED
FROM 19 QUAD
PLANIMETRY REV TO
MAP DRAWN SEPT. - 72

COMPILED BY DEPT. OF ASSESSMENTS & TAXATION TAX MAP DIVISION		PROPERTY LINE SUB-DIVISION BOUNDARY CONTINUING OWNERSHIP - Z I E - Z - Z - Z - Z	
THE INFORMATION SHOWN HEREON HAS BEEN COMPILED FROM DEED DESCRIPTIONS AND IS NOT AN ACTUAL SURVEY. IT SHOULD NOT BE USED FOR LEGAL DESCRIPTIONS UNLESS NOTING ERRORS ARE URGED TO NOTIFY DEPARTMENT OF ASSESSMENTS & TAXATION, 301 W. PRESTON ST. BALTO. 1, MD.		PARCEL NUMBER - P 349 (ASSIGNED TO IDENTIFY AND INDEX OWNERSHIP MUST BE PRECEDED BY MAP NUMBER)	
REVISOR TO:	DATE	LIBER	BY
	JAN 76	CWC 101	FEG
			LAST P NO
			500 - 113
			PHOTO
			500 - 113
			QUADRANGLE



1052 1055

1058

1061

1070

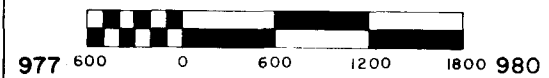
CHESAPEAKE BAY

MAP 76 - P. 7

KENT POINT MANOR

HARRY S. ROSENBALM
TSP 31/226
P. 1

SCALE IN FEET

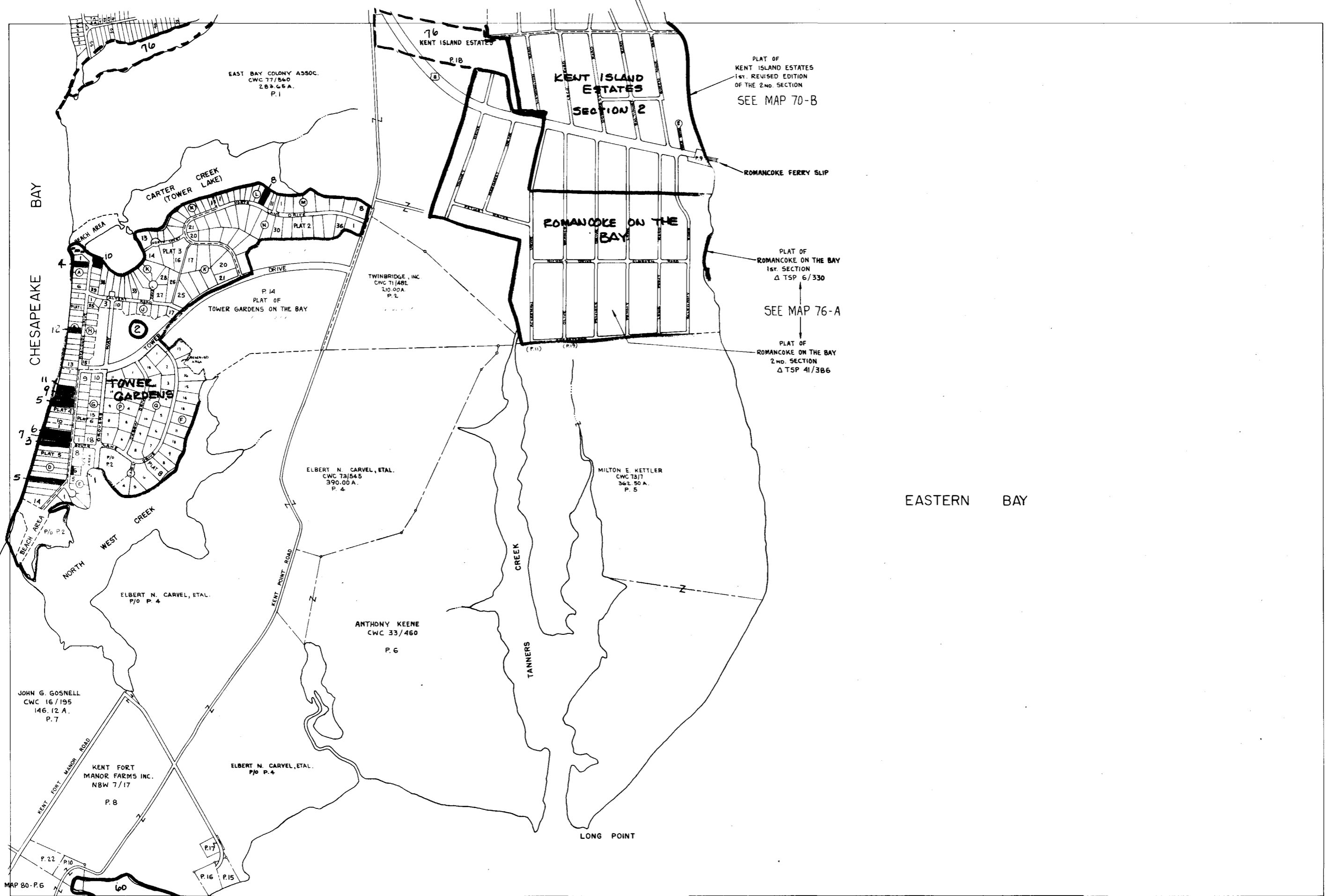


MAP NO. 75

COMPILED BY DEPT. OF ASSESSMENTS & TAXATION TAX MAP DIVISION		PROPERTY LINE SUB-DIVISION BOUNDARY - Z I.E - Z - Z - Z - Z	
THE INFORMATION SHOWN HEREON HAS BEEN COMPILED FROM DEED DESCRIPTIONS AND IS NOT AN ACTUAL SURVEY. IT SHOULD NOT BE USED FOR LEGAL DESCRIPTIONS. USERS NOTING ERRORS ARE URGED TO NOTIFY DEPARTMENT OF ASSESSMENTS & TAXATION, 301 W. PRESTON ST., BALTO. 1, MD.		PARCEL NUMBER - P 349 (ASSIGNED TO IDENTIFY AND INDEX OWNERSHIP. MUST BE PRECEDED BY MAP NUMBER)	
REVISED TO:	DATE JAN. 76	LIBER CWC101	BY FEG
		LAST P. NO. 2	PHOTO 4DD-271
			QUADRANGLE




BASE MAP CONSTRUCTED:
FROM 19 QUAD
PLANIMETRY REV. TO:
MAP DRAWN: OCT. - 72



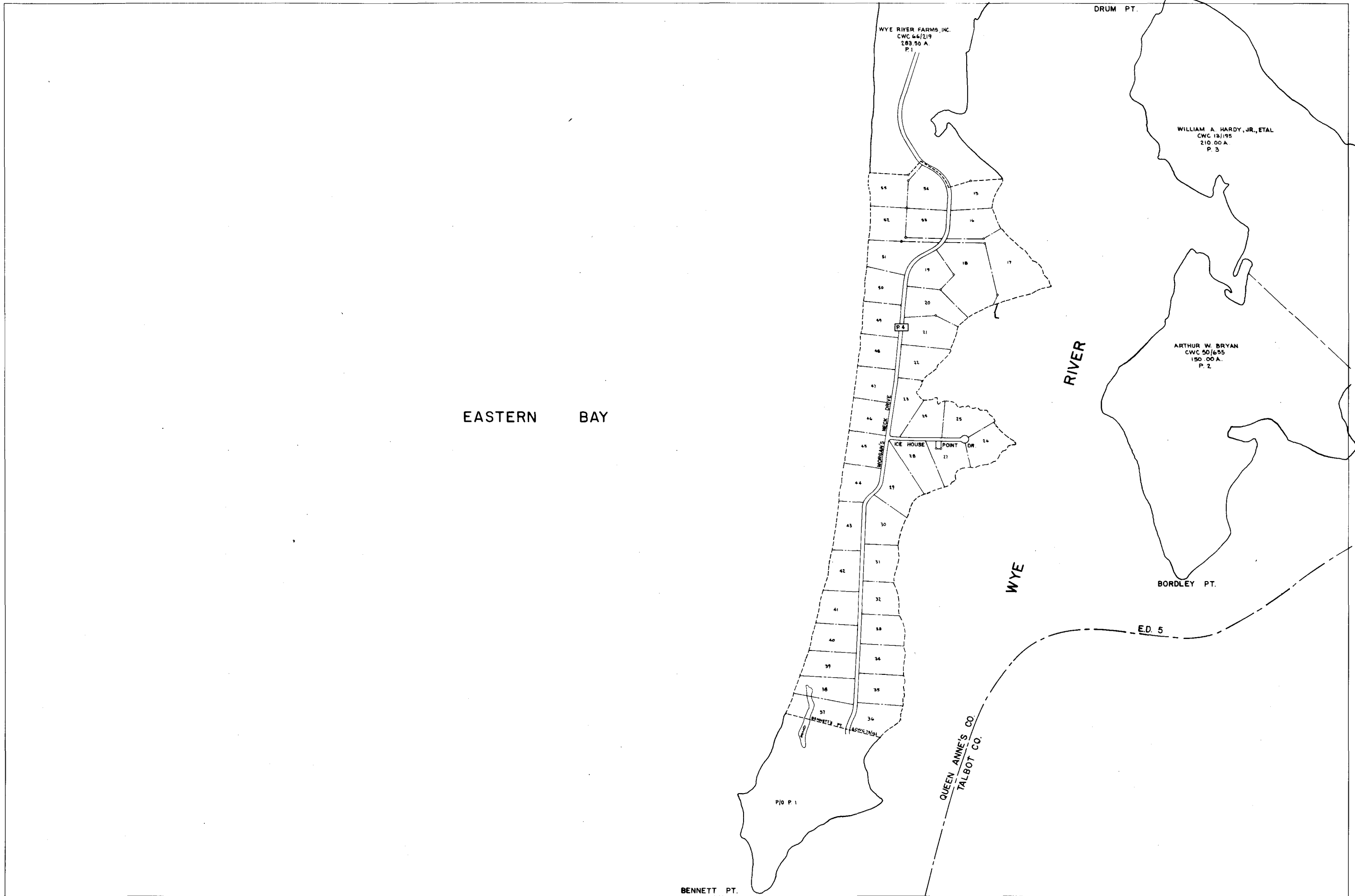
BASE MAP CONSTRUCTED
FROM 19 QUAD
PLANIMETRY REV. TO
MAP DRAWN OCT - 72

COPYRIGHT - MAP DIVISION - 1967
MD. DEPT. OF ASSESS. & TAX

COMPILED BY DEPT. OF ASSESSMENTS & TAXATION TAX MAP DIVISION		PROPERTY LINE SUB-DIVISION BOUNDARY	
THE INFORMATION SHOWN HEREON HAS BEEN COMPILED FROM DEED DESCRIPTIONS AND IS NOT AN ACTUAL SURVEY. IT SHOULD NOT BE USED FOR LEGAL DESCRIPTIONS. USERS NOTING ERRORS ARE URGED TO NOTIFY DEPARTMENT OF ASSESSMENTS & TAXATION, 303 W. PRESTON ST., BALTO. 2, MD.		CONTINUING OWNERSHIP - Z I E - Z - Z - Z - Z	
REVISED TO:	DATE	LIBER	BY
	JAN. 76	CWC 101	FEG
SCALE: 1" = 600'		LAST P. NO.	PHOTO
		22	400-248
		QUADRANGLE	



MAP NO.
76



384

381

378

375

372

78

MAP NO. 77

1016

COPYRIGHT - MAP DIVISION - 1967
MD. DEPT. OF ASSESS. & TAX.

1019

BASE MAP CONSTRUCTED:
FROM 19 QUAD
PLANIMETRY REV. TO:
MAP DRAWN: 7-16-73

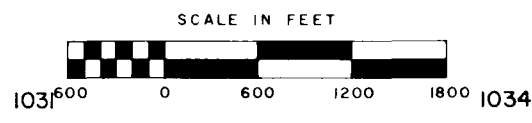
1022

1025

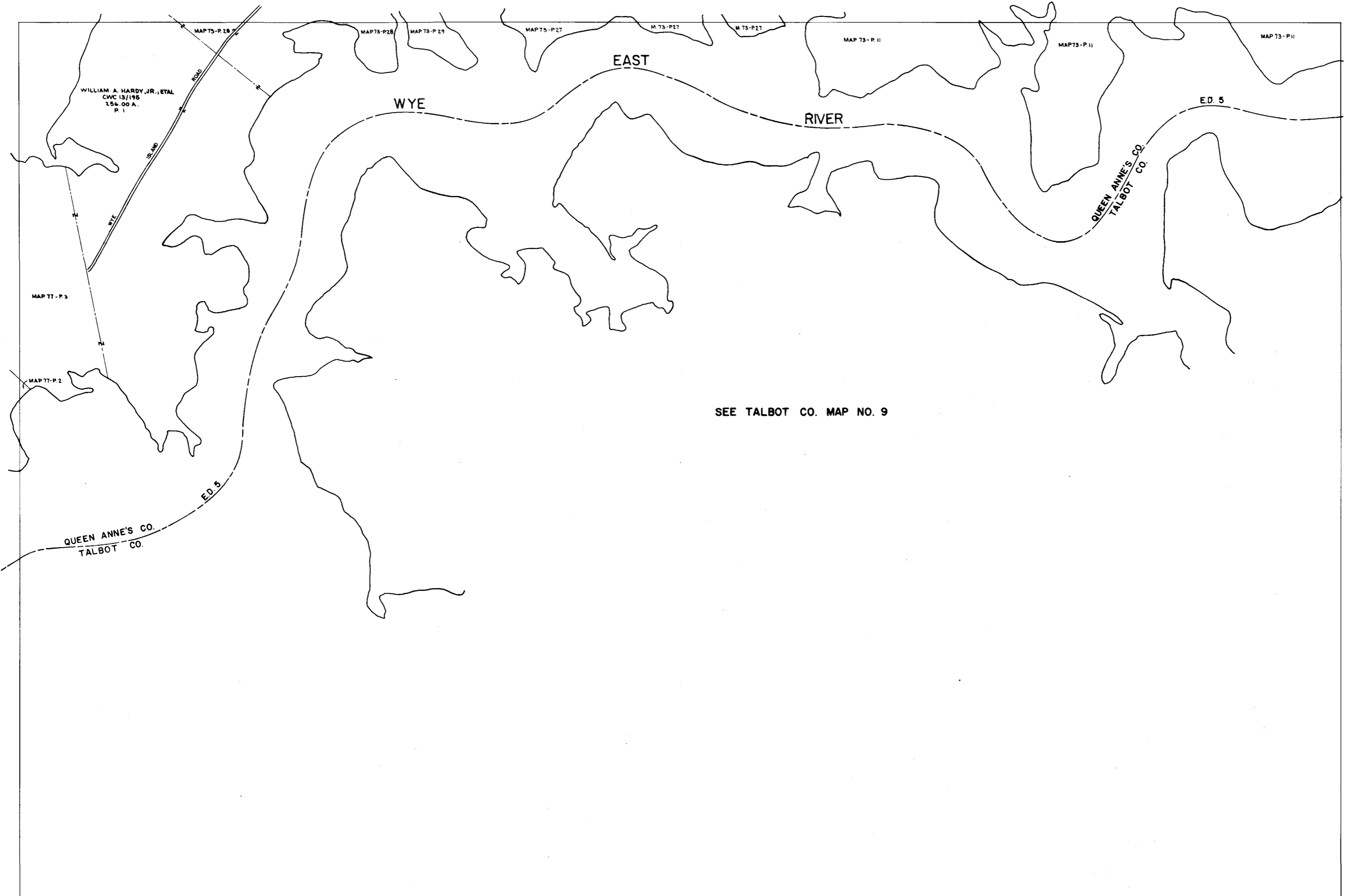
COMPILED BY
DEPT. OF ASSESSMENTS & TAXATION
TAX MAP DIVISION
THE INFORMATION SHOWN HEREON HAS BEEN COMPILED FROM DEED DESCRIPTIONS AND IS NOT AN ACTUAL SURVEY. IT SHOULD NOT BE USED FOR LEGAL DESCRIPTIONS. USERS NOTING ERRORS ARE URGED TO NOTIFY DEPARTMENT OF ASSESSMENTS & TAXATION, 303 W. PRESHOW ST., BALTO. 1, MD.

PROPERTY LINE
SUB-DIVISION BOUNDARY - Z 1 e - Z 2 - Z 3 - Z 4
CONTINUING OWNERSHIP - Z 1 e - Z 2 - Z 3 - Z 4
PARCEL NUMBER - P 349 (ASSIGNED TO IDENTIFY AND INDEX OWNERSHIP MUST BE PRECEDED BY MAP NUMBER)
SCALE: 1" = 600'

REVISED TO:	DATE	LIBER	BY	LAST P. NO	PHOTO	QUADRANGLE
	JAN. 76	CWC 108	FEG	4	500-221	




QUEEN ANNE'S CO. 1016-372

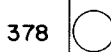


SEE TALBOT CO. MAP NO. 9

1034 COPYRIGHT - MAP DIVISION - 1967 MD. DEPT. OF ASSESS. & TAX.		1037 BASE MAP CONSTRUCTED: FROM 19 QUAD PLANIMETRY REV. TO: MAP DRAWN: 7-25-73		1040 1043		DEPT. OF ASSESSMENTS & TAXATION TAX MAP DIVISION <small>THE INFORMATION SHOWN HEREON HAS BEEN COMPILED FROM DEED DESCRIPTIONS AND IS NOT AN ACTUAL SURVEY. IT SHOULD NOT BE USED FOR LEGAL DESCRIPTIONS. USERS NOTING ERRORS ARE URGED TO NOTIFY DEPARTMENT OF ASSESSMENTS & TAXATION, 301 W. PRESTON ST., BALTO. 3, MD.</small>		PROPERTY LINE SUB-DIVISION BOUNDARY - Z 1 E - Z - Z - Z - Z CONTINUING OWNERSHIP - Z 1 E - Z - Z - Z - Z PARCEL NUMBER - P 349 (ASSIGNED TO IDENTIFY AND INDEX OWNERSHIP. MUST BE PRECEDED BY MAP NUMBER.) SCALE: 1" = 600'				SCALE IN FEET 		1049 600 0 600 1200 1800 1052 MAP NO. 78 QUEEN ANNE'S CO. 1034-372	
--	--	--	--	--------------	--	--	--	---	--	--	--	-------------------	--	--	--



SEE TALBOT CO. MAPS



78

1052 COPYRIGHT - MAP DIVISION - 1967 MD. DEPT. OF ASSESS. & TAX.	1055 BASE MAP CONSTRUCTED: FROM 19 QUAD PLANIMETRY REV. TO: MAP DRAWN: 7-25-73	1058 1061	DEPT. OF ASSESSMENTS & TAXATION TAX MAP DIVISION <small>THE INFORMATION SHOWN HEREON HAS BEEN COMPILED FROM DEED DESCRIPTIONS AND IS NOT AN ACTUAL SURVEY. IT SHOULD NOT BE USED FOR LEGAL DESCRIPTIONS. USERS NOTING ERRORS ARE URGED TO NOTIFY DEPARTMENT OF ASSESSMENTS & TAXATION, 302 W. PRESTON ST. BALTO., MD.</small>		PROPERTY LINE SUB-DIVISION BOUNDARY - Z LE - Z - Z - Z PARCEL NUMBER - P 349 (ASSIGNED TO IDENTIFY AND INDEX OWNERSHIP. MUST BE PRECEDED BY MAP NUMBER) SCALE: 1" = 600' PHOTO 500-111 QUADRANGLE		SCALE IN FEET 	1067 0 600 1200 1800 1070	MAP NO 79
			REVISED TO: DATE: JAN. 76 LIBER: CWC 101 BY: FEG	1067 0 600 1200 1800 1070					



372

369

366

363

360

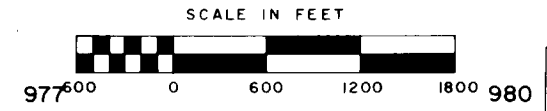
81

MAP NO. 80

COPYRIGHT - MAP DIVISION - 1967
MD. DEPT. OF ASSESS. & TAX.

BASE MAP CONSTRUCTED:
FROM 19 QUAD
PLANIMETRY REV. TO:
MAP DRAWN: 7-24-73

COMPILED BY DEPT. OF ASSESSMENTS & TAXATION TAX MAP DIVISION		PROPERTY LINE SUB-DIVISION BOUNDARY - Z I E - Z - Z - Z - Z	
THE INFORMATION SHOWN HEREON HAS BEEN COMPILED FROM DEED DESCRIPTIONS AND IS NOT AN ACTUAL SURVEY. IT SHOULD NOT BE USED FOR LEGAL DESCRIPTIONS. USERS NOTICING ERRORS ARE URGED TO NOTIFY DEPARTMENT OF ASSESSMENTS & TAXATION, 301 W. PRESTON ST., BALTO. 1, MD.		CONTINUING OWNERSHIP - P. 349 (ASSIGNED TO IDENTIFY AND INDEX OWNERSHIP. MUST BE PRECEDED BY MAP NUMBER.)	
REVISOR TO:	DATE JAN. 74	LIBER CWC:101	BY FEG
			LAST P. NO. 7
			PHOTO 400-271
			QUADRANGLE




QUEEN ANNE'S CO. 962-360

962

965

968

971



372
369
366
363
360



80

980

983

986

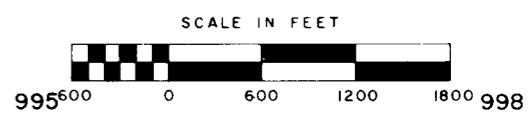
989

995 600 0 600 1200 1800 998

COPYRIGHT - MAP DIVISION - 1967
MD. DEPT. OF ASSESS. & TAX.

BASE MAP CONSTRUCTED:
FROM 19 QUAD
PLANIMETRY REV. TO
MAP DRAWN 7-26-73

COMPILED BY DEPT. OF ASSESSMENTS & TAXATION TAX MAP DIVISION		PROPERTY LINE SUB-DIVISION BOUNDARY - Z I E - Z - Z - Z	
THE INFORMATION SHOWN HEREON HAS BEEN COMPILED FROM DEED DESCRIPTIONS AND IS NOT AN ACTUAL SURVEY. IT SHOULD NOT BE USED FOR LEGAL DESCRIPTIONS. USERS NOTING ERRORS ARE URGED TO NOTIFY DEPARTMENT OF ASSESSMENTS & TAXATION, 301 W. PRESTON ST., BALTO. 1, MD.		PARCEL NUMBER - P 349 (ASSIGNED TO IDENTIFY AND INDEX OWNERSHIP. MUST BE PRECEDED BY MAP NUMBER)	
REVISED TO:	DATE JAN 76	LIBER CWC 101	SCALE: 1" = 600'
		BY FEG	PHOTO 4DD-247
		LAST P. NO 1	QUADRANGLE



MAP NO.
81

QUEEN ANNE'S CO. 980-360