
















LOCATION MAP
OF
RAILROAD SIDINGS
AND
INDUSTRIAL TRACKS
IN
BALTIMORE

(SEE ACCOMPANYING KEY WITH ALPHABETICAL AND NUMERICAL LIST)

- LEGEND
-  BALTIMORE & OHIO RAILROAD
 -  PENNSYLVANIA RAILROAD
 -  WESTERN MARYLAND RAILWAY
CONNECTIONS AT PATAPOSCO AND FOLKERS A. S. & TARRANT
 -  CANTON RAILROAD
 -  CHESAPEAKE AND CURTIS BAY R. R.
 -  CURTIS BAY RAILROAD
 -  MARYLAND & PENNSYLVANIA R. R.
 -  MUNICIPAL HARBOR BELT R. R.
 -  BALTIMORE & ANNAPOLIS R. R.
 -  B. & O. AND P. R. R. SERVICE
 -  B. & O. AND C. R. R. SERVICE, B. & O. AND C. & C. B. SERVICE
 -  B. & O., C. R. R. AND P. R. R. SERVICE
 -  C. R. R. AND P. R. R. SERVICE
 -  SIDING LOCATIONS
 -  INDUSTRIAL TRACK LOCATIONS

COMPILED BY
INDUSTRIAL BUREAU
BALTIMORE ASSOCIATION OF COMMERCE

1948


About 1700 Feet to Inch

PRICE, WITH KEY, FIVE DOLLARS