

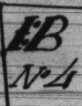






274) thereof and shall Return a Certificate of such Marked Lines and
Boundaries to our Court under your hands which Return shall
be Received and Recorded in the Records of Land Commissions
and Returns of our said County together with this Wit Witness
Benedict Edward Hall Gentleman presiding Justice of our said
Court the first Day December seventeen Hundred and Eighty
seven — Issued the 6th day of October 1788 —
John Lee Gibson Clk.

In Consequence of a Commission Granted to John Barclay Esq. by the
Justices of Harford County Court bearing Date the seventh day of
September seventeen Hundred and Eighty Eight Appointing us the
subscribers Commissioners to Mark & bound a Tract of Land called
the Grove lying and being in the County aforesaid Agreeable to an Act
of Assembly passed November Session seventeen Hundred & Eighty six
Entitled an Act for Marking & bounding of Land on Receipt Whereof
and Agreeable to the direction of the resited Law we caused Adver-
= tisements to be set up Notifying our Intentions of meeting on the
Premises on Monday the Twentieth Day of October 1788 in Order to
proceed in the Execution of the Trust in us reposed as afores.^d Met
According to such Notice James Clark James Barnett & Mark Barnett
three of the Commissioners and adjourned to the Twenty first day
of same month Met according to such adjournment John Love
James Clark James Barnett Sedgwick James & Mark Barnett the
whole of the Commissioners being Duly Qualified Appointed David
Clark as surveyor William Reed & Joseph Pack as Chain Carriers
who were severally Qualified as Directed by the afores.^d Law
and on the same Day measured the Lines of the said Tract of
Land John M^o Fadden Aged about fifty seven years being Duly

275

Sworn Declared his knowledge respecting the Lines & Corners thereof (to wit) that about twenty six or seven years ago he was personally Present when that Tract of Land was run round by Daniel Paston and that he this Deponant Carefully carried the Chain in measuring the Lines thereof and that they then ended the seventh Line of that Land at a small heap of stones where he then stood & still remaining and that he this Deponant saw that Land surveyed & measured round a other times and that the Lines aforesaid did not extend at either of those times more Easterly and from his fathers Information relative to the Lines & Boundaries with the Information of others & Evidential Circumstances It appeared to us that the Lines of the aforesaid Land hath varied Considerably from the Original Location and agreeable to the Evidence & Circumstance advised to us on same Day did mark and bound the Tract of Land aforesaid setting up a stone at the Original Beginning Mark on one side thereof signifying the first Boundary of the aforesaid Tract Colled the Grove and at the end of the first Line we have set up a stone marked thus  signifying the second boundary at the end of the second Line we have set up a stone Marked thus  signifying the the third boundary at the End of the third Line set up a stone Marked thus  signifying the fourth boundary at the End of the fourth Line set up a stone Marked thus  signifying the fifth boundary At the End of the fifth Line set up a stone marked thus  signifying the 6th boundary at the End of the sixth Line set up a stone Marked thus  signifying the seventh boundary at the End of the seventh Line set up a Stone Marked thus  signifying the Last boundary and thence to the beginning In manner aforesaid we have Carefully laid Out Marked & bounded the above mentioned Tract of Land most agreeable

GROVE
F.B.
No. 1st

F.B.
No. 2

F.B.
No. 3


F.B.
No. 4

F.B.
No. 5


F.B.
No. 6


F.B.
No. 7


F.B.
No. 8

276) to the Original Location according to the Evidence and Circumstance
which appeared to us given under our hands & seals this Twenty
first day of October seventeen hundred & Eighty Eight — In Love 

James Clark 

Mark Barnett 

Sedgwick James 

Received & Recorded 25th March 1789 & — James Barnett 

Examined by John Sedgwick Clerk

Robert Cornelius Bill of Sale

Georgeth Willy I know all men by these presents that

I Robert Cornelius of Harford County and State of Maryland for and
in consideration of the sum of seven pounds ten shilling Lawfull money
to me in hand paid by George Willy of the County of York and State of
Pensylvania the Receipt whereof I Do hereby Acknowledge Have bargained
and sold and by these presents Do bargain sell and Deliver unto
George Willy a pair one black and white Cow five years old Marked
with a Crope and split in the Near Ear and Swallow fork on the
off Ear likewise three sheep two Ewes and one Weather Marked
with a Crope in the near Ear the^{to} to Have and to hold Against Me
my heirs and assigns to the said George Willy his Heirs Adminis-
trators and Assigns for Ever — Provided Nevertheless that if
the above written Robert Cornelius his Heirs or assigns or any of them shall
well and truly pay unto the a pair George Willy or his heirs adm. or
Assigns the just and full sum of seven pounds ten shillings Lawful
Money at or upon the first Day of January Next Ensuing this date
with Lawfull Intrest for one year for the redemption of the above
bargained premises then this present Bill of Sale to be void Else to