
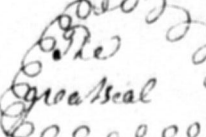


nine perches until it intersects the third line of a tract of Land called Amos's Venture thence running with and bounding on said Line North fifty two degrees and fifteen minutes East one hundred and six teen perches to the end thereof thence still North fifty two degrees and thirty minutes East eight perches until it intersects the South forty nine degrees East thirty four perches line of a tract of Land called Fayette's Camp thence bounding on said Line reversely North forty nine degrees West twenty five perches and three quarters of a perch to the Beginning thereof thence still bounding on said Land reversely North fifty three degrees East two perches to the end of the last line of a tract of Land called Georges Beginning thence running with and bounding on the Lyon line of said Land North thirty two degrees and fifteen minutes West thirty two perches and half a perch until it intersects the aforesaid tract of Land called Whiskey Bottle and thence with a straight line to the first place of Beginning containing and more Land out for thirty eight acres and half an acre more or less, according to the Certificate of survey thereof taken and returned into the Land office bearing date the twentieth day of March seventeen hundred and ninety six and there remaining together with all rights profits benefits and privileges thereunto belonging; To have and to hold the same unto him the said George Storm his heirs and assigns forever, Given under the Great Seal of the State of Maryland this eighteenth day of May seventeen hundred and ninety seven

Witness The Honorable Alexander Contee Hanson Esquire Chancellor

J. H. Stone  A. C. Hanson Chan.

Joshua Crow his Patent 118 1/2 } The State of Maryland do know ye that Whereas Joshua Crow of Montgomery
Normandy } County on the eighteenth day of February seventeen hundred and ninety five obtained out
of the western shore Land office a special warrant to recover and affect the vacancy included in a recovery made for Adam Wash
on the second day of March seventeen hundred and ninety two called Normandy by virtue of warrant of recovery on the lands
of the said Woodcock and Birds Bill in Washington County: In pursuance whereof there was laid out for and in the name of the
said Joshua Crow the quantity of one hundred and eighty acres and half an acre, a certificate whereof hath been returned to the western
shore Land office by the name of Normandy and it appearing by a receipt of the western shore treasurer, that the said Crow
had paid the sum of one shilling and three pence for improvements on said land and having had warrant of application discharge
of the composition due for the said land, according to law, The State of Maryland doth hereby grant unto the said Joshua
Crow the said tract of land called Normandy lying in Washington County aforesaid. Beginning at the beginning of Birds
Bill and running thence south three perches to the seventh line of Bookers recovery on well done and north
reversed north eighty eight degrees east two hundred and twenty seven perches to the end of the sixth line thereof south one hundred
perches then south eighty seven degrees east forty nine perches to a marked black oak north sixteen degrees east eighty
perches to a marked chestnut north thirty three degrees west one hundred and thirty one perches to a marked black oak with
a large knot south fifty four degrees west one hundred perches south eighty eight degrees west ninety perches north five
degrees and one quarter of a degree east seventy three perches to the end of the third line of Birds Bill and in the said
land reversed south forty five degrees west forty eight perches south fifteen degrees west eighty eight perches then by
straight to the beginning containing and more Land out for one hundred and eighty and a half acre of Land more or less according
to the Certificate of survey thereof taken and returned into the Land office bearing date the sixteenth day of September seventeen
hundred and ninety five and there remaining, together with all rights, profits, benefits and privileges thereunto belong
ing. To have and to hold the same unto him the said Joshua Crow his heirs and assigns forever. Given under the
great seal of the State of Maryland this twenty fourth day of May seventeen hundred and ninety seven. Witness
The Honorable Alexander Contee Hanson Esquire Chancellor


J. H. Stone  A. C. Hanson Chan.

George Storm his patent } The State of Maryland do know ye that Whereas George
37 acres Peggy's Delight } Storm of Baltimore County had survey'd for him a tract or parcel of
Land called Peggy's Delight lying in the County aforesaid containing thirty seven acres by virtue of
some part of a warrant for eighty acres obtained the twentieth day of May seventeen hundred and ninety
five as appears, and having pursuant to Law paid to the treasurer of the western shore the sum of three
pounds fourteen shillings current money being the full composition due for the said Land and two pounds
twelve shillings and three pence for some improvements thereon, The State of Maryland doth
therefore hereby Grant unto him the said George Storm the said tract or parcel of Land called Peggy's
Delight

Peggy's Delight lying in Baltimore County aforesaid; Beginning at the end of the South West
 sixty perches line of a tract of Land called Whiskey Bottle and running thence bounding on
 said Land reversely the three following Courses North East fifty perches East fifty perches North
 forty seven degrees East twenty perches until it intersects the first line of a tract of Land called
 Georges Beginning thence running with and bounding on said Line North sixty nine degrees West
 ninety four perches to the end thereof thence still running with and bounding on said Land the two
 following Courses South fifty degrees West Eighty five perches South fifty degrees East seven
 perches until it intersects the Last line of the aforesaid tract of Land called Whiskey Bottle
 thence bounding on said line reversely North sixty six degrees East three perches to the beginning
 thereof and thence with a straight line to the first place of Beginning containing and laid out for
 thirty seven acres more or less, according to the Certificate of Survey thereof taken and returned into the
 Land Office bearing date the fiftenth day of March seventeen hundred and ninety six, and there
 remaining; together with all rights profits, benefits and privileges thereunto belonging to have
 and to hold the same unto him the said George Stom his heirs and assigns forever Given under the
 great seal of The State of Maryland this eighteenth day of May, seventeen hundred and ninety
 seven. Witnesses The Honorable Alexander Contee Hanson Esquire Chancellor.

J. H. Stone  M. Hanson Chanc.

Richard Griffiths Son Patent } The State of Maryland et. Knowe that Whereas
 30 T. 1797. Honey Quarry... } the Intendant of the Revenue was by Law vested with full
 power and authority and was directed to sell and dispose of certain Manors in this State
 In pursuance Whereof the said Intendant exposed the same to sale and a certain Richard
 Griffiths senior became the purchaser of part of New Connaught Manors in Cecil County; and whereas
 a Certificate of Survey of the said part hath been returned to the Western Shore Land Office containing
 thirty six acres more or less and twelve perches called by the name of Honey Quarry and it appearing
 by receipt and oved on the said Certificate that the purchase money hath been fully paid to
 the Treasurer of the Western Shore The State of Maryland doth hereby Grant unto him the
 said Richard Griffiths Son, the said tract or parcel of Land called Honey Quarry, lying in Cecil County
 aforesaid, Beginning at a marked White Oak tree on a near the East Line of a tract of Land called
 Glass house and running thence as a plot North sixteen and a half degrees East forty eight and three
 quarters perches to a marked White Oak tree thence North twenty three degrees East twenty eight
 and three quarters perches to a marked White Oak tree on the South side of a creek above
 the edge thereof thence North sixty six and one half degrees East twenty two perches bounding on
 said Creek thence South forty five and one half degrees East twenty three perches bounding on said Creek
 thence South seventy degrees East twenty one perches bounding on said Creek thence North forty seven
 one quarter degrees East sixteen perches to a marked Spanish Oak tree on the North side of said
 Creek it being the beginning tree of a tract of Land belonging to James and John Rowland called
 Friendship thence South one and a half degrees East twenty perches until it intersects the East line
 of a tract of Land called Glass house thence with a straight line bounding on Glass house to
 the beginning containing and laid out for thirty six acres and one quarter and twelve perches of
 Land more or less, according to the Certificate of Survey thereof taken and returned into the Land
 Office bearing date the ninth day of March, seventeen hundred and eighty seven, and there remain-
 ing; together with all rights profits benefits and privileges thereunto belonging to have and to
 hold the same unto him the said Richard Griffiths senior his heirs and assigns forever, Given
 under the great seal of The State of Maryland this twenty fourth day of May, seventeen hundred and ninety seven.

Witness The Honorable Alexander Contee Hanson Esquire Chancellor
 J. H. Stone  M. Hanson Chanc.