

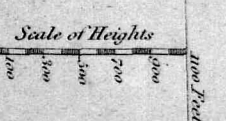

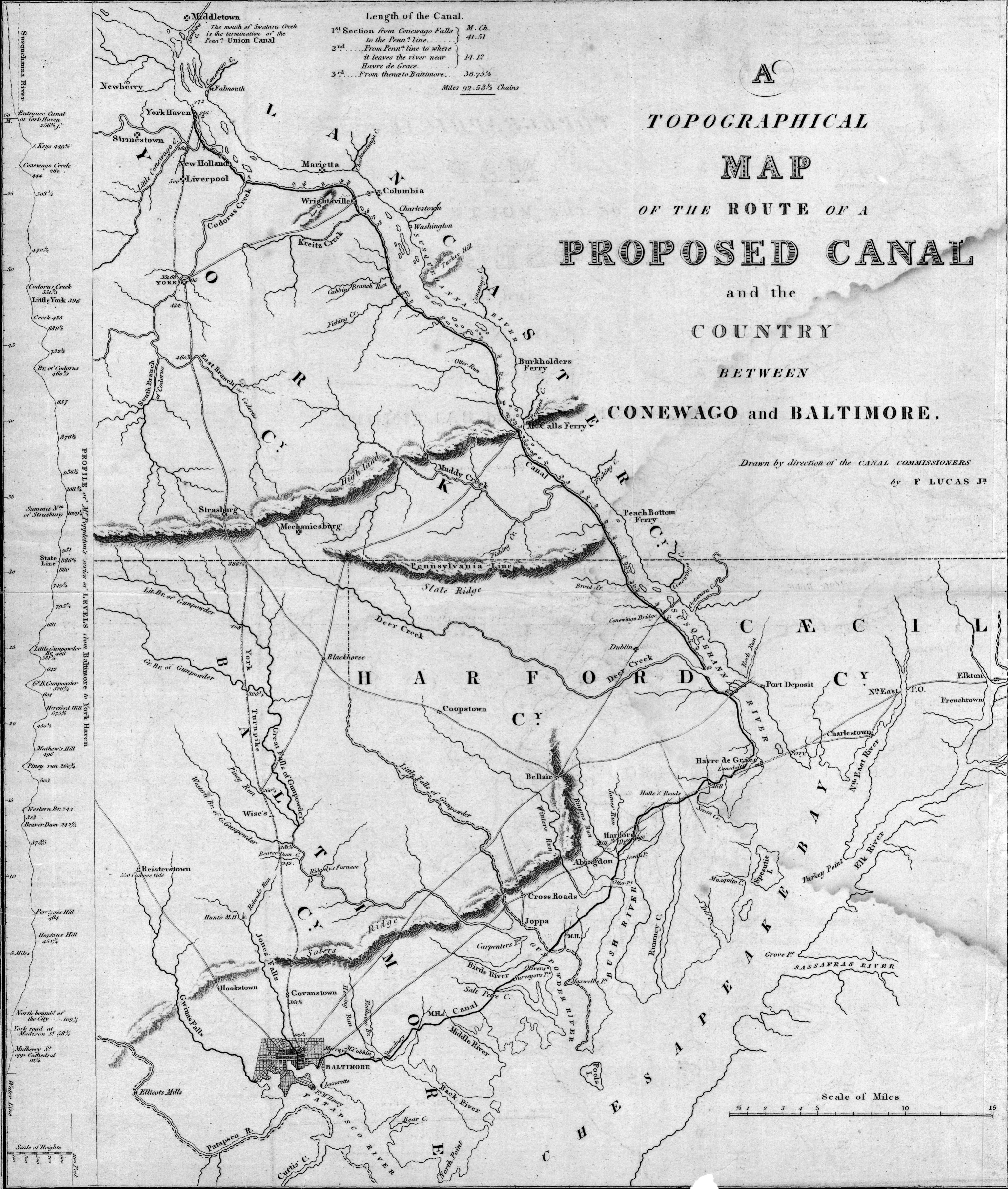


TOPOGRAPHICAL  
 MAP  
 OF THE ROUTE OF A  
**PROPOSED CANAL**  
 and the  
 COUNTRY  
 BETWEEN  
**CONEWAGO and BALTIMORE.**

Drawn by direction of the CANAL COMMISSIONERS  
 by F. LUCAS J<sup>r</sup>

Length of the Canal.

Section	Description	M. Ch.
1 <sup>st</sup>	From Conewago Falls to the Penn <sup>a</sup> line	41.51
2 <sup>nd</sup>	From Penn <sup>a</sup> line to where it leaves the river near Havre de Grace	14.12
3 <sup>rd</sup>	From there to Baltimore	36.75½
		<b>Miles 92.58½ Chains</b>



PROFILE OF THE PROPOSED CANAL ROUTE FROM BALTIMORE TO YORK HAVEN

Summit N<sup>o</sup> of Strasburg 1000<sup>0</sup>  
 State Line 880<sup>0</sup>  
 Little Gunpowder 581<sup>0</sup>  
 G<sup>r</sup>. Br. of Gunpowder 580<sup>0</sup>  
 Heron's Hill 575<sup>0</sup>  
 Mathew's Hill 490<sup>0</sup>  
 Piney run 260<sup>0</sup>  
 Western Br. 242<sup>0</sup>  
 Beaver Dam 242<sup>0</sup>  
 Perches Hill 484<sup>0</sup>  
 Hopkins Hill 454<sup>0</sup>  
 North bound<sup>ry</sup> of the City 109<sup>0</sup>  
 York road at Madison St 58<sup>0</sup>  
 Mulberry St opp. Cathedral 11<sup>0</sup>