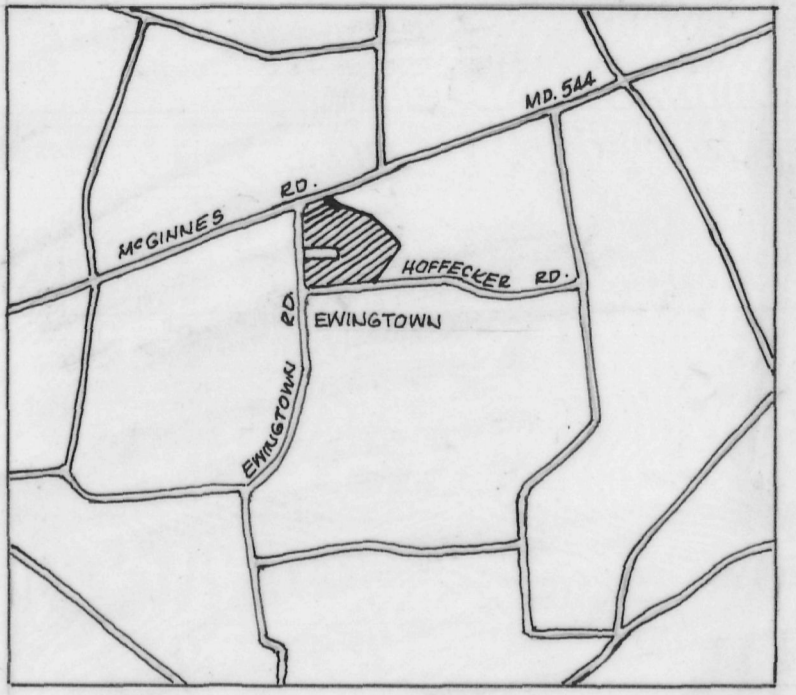


Note: Right-of-way information on Md. Rte. 544 found on SHA Plats 21809-21810.

MCGINNES ROAD, MD. RTE. 544



NO.	BEARING	DIST.
1	N 83° 12' 50" W	1837.69'
2	N 06° 05' 30" E	867.30'
3	S 83° 19' 10" E	895.40'
4	N 06° 38' 10" E	200.00'
5	N 83° 19' 10" W	895.40'
6	N 06° 56' 00" E	1136.36'
7	S 83° 04' 00" E	50.00'
8	N 06° 56' 00" E	175.00'
9	N 45° 56' 20" E	91.21'
10	N 80° 41' 30" E	118.00'
11	S 09° 18' 30" E	12.00'
12	N 80° 41' 30" E	66.00'
13	N 09° 18' 30" W	12.00'
14	N 80° 41' 30" E	98.34'
15	S 60° 01' 30" E	798.31'
16	S 47° 53' 30" E	394.40'
17	S 41° 43' 30" E	348.60'
18	S 50° 30' 30" E	721.30'
19	S 45° 02' 30" E	183.80'
20	S 21° 06' 50" W	212.68'
21	S 15° 24' 40" W	169.45'
22	S 44° 35' 50" W	221.88'
23	S 61° 26' 50" W	59.46'
24	S 37° 19' 50" W	187.47'
25	S 16° 45' 10" W	144.60'
26	S 38° 29' 00" W	175.55'
27	S 07° 33' 20" W	80.06'
28	S 49° 50' 50" W	183.79'

Note: Lines 15 through 19 represent the center of Foremans Branch based upon the Harris deed description. The branch itself could not be located because of flooding caused by beaver dams. Lines 21-28 represent the center of a stream located by this survey. Line 20 is the connection between the beginning of flooding and the Harris corner.

EWINGTOWN ROAD



102.295 Acres±

JAMES F. MOORE

JOHN J. HARRIS

HELEN PARDEE


EDWARD SHARKEY

HOFFECKER ROAD

PLAT OF A SURVEY OF THE
CAROLINE LIBERSKY LANDS
7TH DISTRICT, QUEEN ANNES CO., MD.


Scale 1"=200' Dec. 2000.

William R. Nuttle, Reg. Surveyor
Chestertown, Md.



I.P. = iron pipe

Centerline of road over a large culvert



MOA SC 5593-7-436