

Continued.

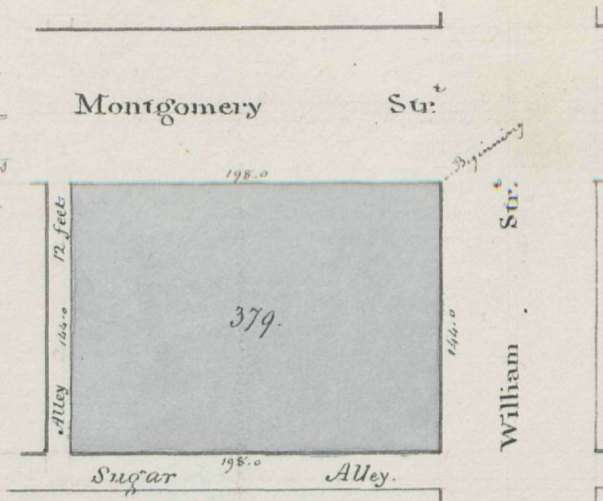
Nos

Brought Forward.

value in current money
\$ 119219.42

379.

Lot Number Three Hundred Seventy Nine.
Being a Lot of ground on the south side of Montgomery Street. Beginning for the same at the south west intersection of William and Montgomery Streets and running thence southerly on William Street 144 Feet more or less to Sugar Alley, thence westerly on Sugar Alley 198 Feet to a 12 feet Alley, thence northerly on said Alley 144 feet more or less to Montgomery Street, and thence easterly on Montgomery Street 198 feet to the beginning.

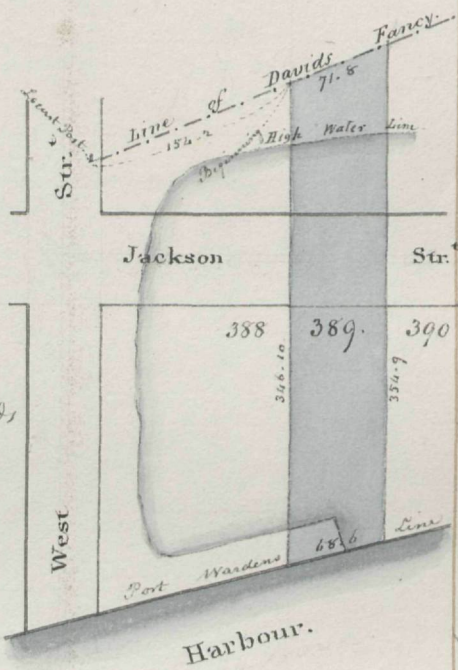


valued at.

4950.

389.

Lot Number Three Hundred Eighty Nine. Being a Water Lot on the west side of the Harbour, and north of the Maryland Chemical Works. Beginning for the same in the line of Davids Fancy, at the distance of 154 Feet 2 inches, northwesterly from a Leust Post, planted in the division line between the Chemical Works, and In. C. Howards ground, and running thence easterly binding on Lot N^o. 388, parallel with West Street 346 Feet 10 inches to the Port Wardens Line, thence northerly with said line, binding on the Water 68 Feet 6 inches, thence westerly, parallel with West Street, binding on Lot N^o. 390, 354 feet 9 inches to the line of Davids Fancy, and thence southeasterly with the line of Davids Fancy 71 feet 8 inches to the beginning.

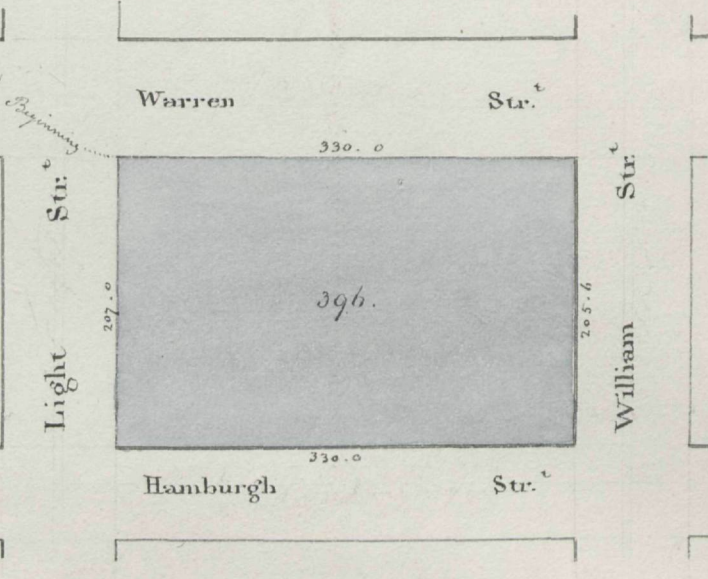


valued at.

800.

396.

Lot Number Three Hundred Ninety Six.
Being a Lot of ground on the south side of Warren Street. Beginning for the same at the south east intersection of Light and Warren Streets, and running thence easterly on Warren Street 330 Feet to William Street, thence southerly on William Street 205 Feet 6 inches, thence westerly on Hamburg Street 330 Feet to Light Street, and thence northerly on Light Street 207 Feet to the beginning.




valued at.

5175.

Carried Forward.

\$ 130144.42



ITS.7/2-1993
2005:12

FTP://FTP.KODAK.COM/GASTDS/Q60DATA

Q-60R2 Target for
KODAK
Professional Papers



Continued.

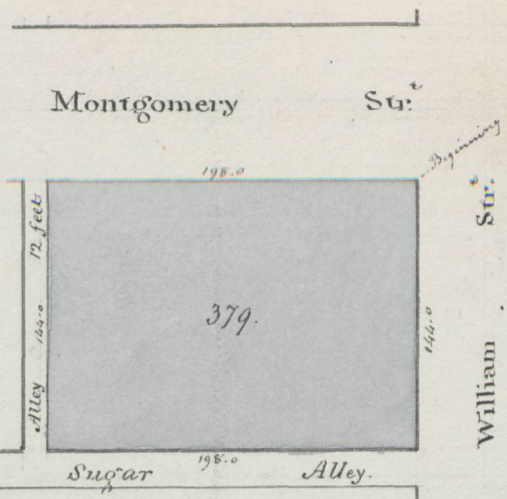
N^{os}

Brought Forward.

value in current money
\$ 119219.42

379.

Lot Number Three Hundred, Seventy Nine.
Being a Lot of ground on the south side of Montgo-
mery Street. Beginning for the same at the south-
west intersection of William and Montgomery Streets
and running thence southerly on William Street
144 Feet more or less to Sugar Alley, thence west-
erly on Sugar Alley 198 Feet to a 12 feet Alley, -
thence northerly on said Alley 144 feet more or less
to Montgomery Street, and thence easterly on
Montgomery Street 198 feet to the beginning.

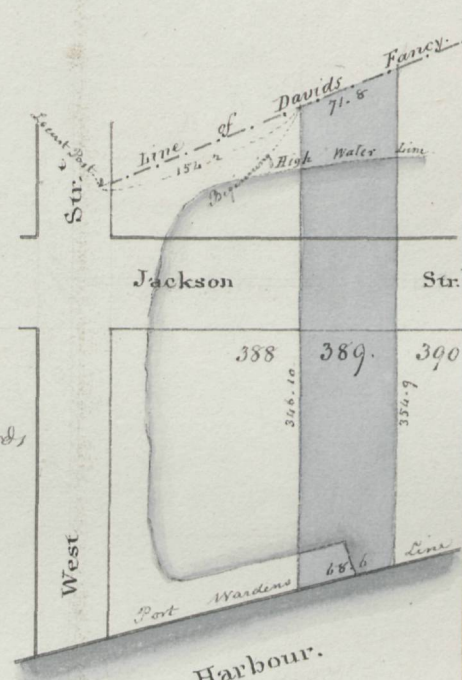


valued at.

4950.

389.

Lot Number Three Hundred, Eighty Nine. Being
a Water Lot on the west side of the Harbour, and north of the
Maryland Chemical Works. Beginning for the same
in the line of Davids Fancy, at the distance of 154 Feet 2
inches, northwesterly from a Beest Post planted in the
division line between the Chemical Works, and In. C. Howard's
ground, and running thence easterly binding on Lot N^o.
388, parallel with West Street 346 Feet 10 inches to the Port
Wardens Line, thence northerly with said line, binding
on the Water 68 Feet 6 inches, thence westerly, parallel
with West Street, binding on Lot N^o 390, 354 feet 9 inches
to the line of Davids Fancy, and thence southeasterly
with the line of Davids Fancy 71 feet 8 inches to the beginning.

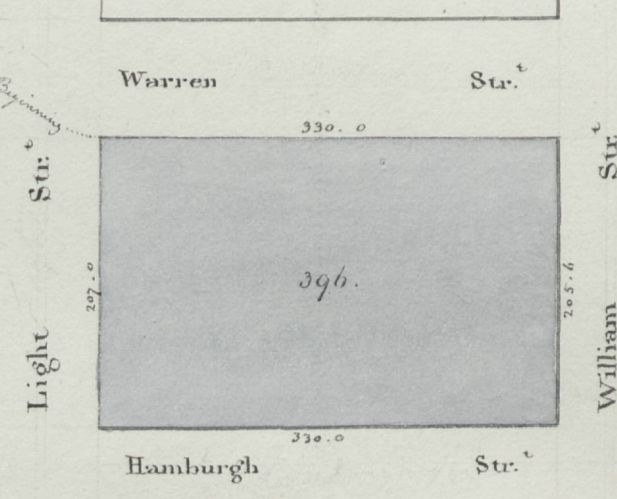


valued at.

800.

396.

Lot Number Three Hundred, Ninety Six
Being a Lot of ground on the south side
of Warren Street. Beginning for the same
at the south east intersection of Light and
Warren Streets, and running thence
easterly on Warren Street 330 Feet to
William Street, thence southerly on
William Street 205 Feet 6 inches, thence
westerly on Hamburg Street 330 Feet
to Light Street, and thence northerly
on Light Street 207 Feet to the beginning.



valued at.

5175.

Carried Forward.

\$ 130144.42