Maryland

OFFICIAL

HIGHWAY MAP

FOR FREE DISTRIBUTION

1955

THEODORE R. McKELDIN, Governor

STATE ROADS COMMISSION

Russell H. McCain, Chairman

Edgar T. Bennett — Bramwell Kelly

Norman M. Pritchett, Chief Engineer

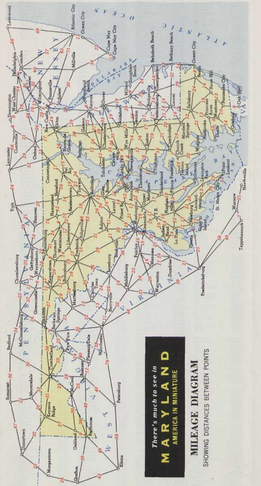

MARYLAND IN MINIATURE

MILEAGE DIAGRAM

SHOWING DISTANCES BETWEEN POINTS

MAP OF MARYLAND

PREPARED BY THE

MARYLAND STATE ROADS COMMISSION

TRAFFIC DIVISION

SHOWING THE

STATE HIGHWAY SYSTEM AND MAIN CONNECTIONS

SCALE IN MILES

1 INCH = 8 MILES

1955

LAMBERT CONFORMAL PROJECTION

LEGEND

STATE BOUNDARY
COUNTY BOUNDARY
FEDERAL, STATE OR MUNICIPAL RESERVATION
INCORPORATED CITY OR VILLAGE
LIMIT OF NATIONAL CAPITAL
COUNTY SEAT
STEAM LINES AND VILLAGES
RAILROADS BETWEEN ROAD JUNCTIONS
TOLL FERRY
FREE FERRY
CANAL
COMMERCIAL FIELD
MILITARY FIELD
SEAPLANE BASE—MILITARY
SEAPLANE BASE—CIVIL
RIVERS AND STREAMS
RESERVOIR, PARK OR LAKE
SPECIAL OR NUMBERED HIGHWAYS CLEARANCES AS POSTED

FEDERAL, STATE OR MUNICIPAL RESERVATION
UNIMPROVED EARTH ROAD
GRADED AND DRAINED ROAD
GRAVEL OR STONE ROAD
BITUMINOUS SURFACED ROAD
PAVED ROAD
DIVIDED HIGHWAY
MAIN HIGHWAY
PROJECTED ROAD
U. S. NUMBERED HIGHWAY
STATE NUMBERED HIGHWAY
COUNTY CONNECTING ROAD
ACCESS DENIED
STATE POLICE SUBSTATION
RAILROAD-ELECTRIC INTERURBAN
OBSERVATION OR LOOKOUT TOWER
MONUMENT, POINT AREA

CUMBERLAND

HAGERSTOWN

DISTRICT OF COLUMBIA

BALTIMORE CITY

FREDERICK

CAMBRIDGE

SALISBURY

ANNAPOLIS

© 1950 M.S.R.C.

A MESSAGE FROM GOVERNMENT HOUSE

The people of Maryland are happy to send you this 1955 edition of their Official State Highway Map.

Each year Maryland is adding many miles of modern new highways to its already fine system of roads. We are also improving many existing roads and are adding modern traffic interchanges, picnic areas, and other features for your safety and convenience.

Our new Chesapeake Bay Bridge is a marvel of the times. It provides a quick passage across the Chesapeake Bay and an unsurpassed view of that beautiful body of water. Within a few years our projected tunnel under Baltimore Harbor—an outstanding engineering achievement—will be a reality.

The people and the Government of Maryland cordially invite you to make use of these facilities which they have provided for your safety, your comfort and your convenience.

We have done everything possible to make our roads safe and attractive. Please show your appreciation of our concern for your safety by driving carefully and observing our highway safety rules. Please also respect our laws against littering our public highways with trash. Help us to keep Maryland's roads and picnic areas clean and beautiful.

There is much to see in Maryland. It is "America in Miniature—The Heart of History Land." We welcome you and hope you will enjoy seeing and loving Maryland as we do.

Cordially,

THEODORE R. McKELDIN
Governor of Maryland

For details about historic and scenic places of interest, write

MARYLAND DEPARTMENT OF INFORMATION

BOX 706, ANNAPOLIS, MARYLAND

80-00749

MSA SC1427-1-1644

WAYSIDE PICNIC AREAS and THEIR LOCATIONS

ALLEGANY COUNTY	U.S. Route 40	6	Miles	West of Cumberland
ALLEGANY COUNTY	" 40	7	"	East of Cumberland
ALLEGANY COUNTY	" 40	9	"	East of Cumberland
ALLEGANY COUNTY	" 40	10	"	East of Cumberland
ANNE ARUNDEL COUNTY	Md. 2	1	"	South of Glen Burnie
ANNE ARUNDEL COUNTY	Balto.-Wash. Expressway	9	"	South of Patapsco River Bridge
ANNE ARUNDEL COUNTY	Balto.-Wash. Expressway	11	"	North of Severn Road Interchange
ANNE ARUNDEL COUNTY	U.S. Route 301	18	"	South of Old Severn River Bridge
ANNE ARUNDEL COUNTY	" 301	1	"	North of Old Severn River Bridge
BALTIMORE COUNTY	U.S. Route 40	13	"	Balto.-Harford Co. line
BALTIMORE COUNTY	" 40	5	"	East of Balto. City Line
BALTIMORE COUNTY	" 111	1	"	North of Balto. City Line at Rolling Road
BALTIMORE COUNTY	Balto.-Wash. Expressway	1	"	North of Patapsco River
CALVERT COUNTY	Md. 2	1	"	South of Prince Frederick
CALVERT COUNTY	Md. 2	3	"	Sycamore All Saints Church, Sunderland
CALVERT COUNTY	Md. 2	14	"	South of Prince Frederick
CAROLINE COUNTY	Md. 404	2	"	East of Denton
CAROLINE COUNTY	Md. 404	12	"	West of Denton
CARROLL COUNTY	U.S. Route 140	5	"	East of Westminster
CARROLL COUNTY	" 140	8	"	West of Westminster
CARROLL COUNTY	" 140	9	"	East of Westminster
CARROLL COUNTY	Md. 26	4	"	West of Finksburg
CARROLL COUNTY	U.S. Route 40	1.5	"	East of Md. 27
CECIL COUNTY	U.S. Route 213	.2	"	North of C. & D. Canal at Chesapeake City
CECIL COUNTY	" 3			Edge of W. limits of Rising Sun
CECIL COUNTY	" 40	1.5	"	West of Md. 272
CECIL COUNTY	" 40	1.7	"	West of Md. 272
CECIL COUNTY	Md. 7			Near E. limits of Elkton
CHARLES COUNTY	U.S. Route 301	2	"	South of La Plata
CHARLES COUNTY	" 301	10	"	South of La Plata
CHARLES COUNTY	" 301	13	"	South of La Plata
CHARLES COUNTY	" 301	15	"	South of La Plata
DORCHESTER COUNTY	U.S. Route 50	2.3	"	East of Cambridge
DORCHESTER COUNTY	" 50	6.3	"	East of Cambridge
FREDERICK COUNTY	" 40	3	"	West of Frederick
FREDERICK COUNTY	" 40	4.5	"	West of Frederick
FREDERICK COUNTY	" 40	15	"	West of Frederick
FREDERICK COUNTY	Md. 26	6.5	"	Northeast of Frederick
FREDERICK COUNTY	Md. 81	3.8	"	Northeast of Thurmont
FREDERICK COUNTY	Md. 85		"	Northeast of Buckeystown
FREDERICK COUNTY	Md. 94		"	Among Columbia Creek
FREDERICK COUNTY	U.S. Route 15	1	"	South of Emmitsburg
GARRETT COUNTY	" 219	2	"	North of Oakland
GARRETT COUNTY	" 219	10.3	"	North of Oakland
GARRETT COUNTY	" 40	6	"	West of Grantsville
HARFORD COUNTY	" 40	4	"	West of Edgewood Road
HARFORD COUNTY	" 40	6	"	East of Edgewood Road
HARFORD COUNTY	" 40	9	"	East of Aberdeen
HARFORD COUNTY	" 40	15	"	East of Aberdeen
HARFORD COUNTY	Md. 22	1	"	East of Bel Air
HOWARD COUNTY	U.S. Route 40	4	"	West of Ellicott City
HOWARD COUNTY	" 40	6.7	"	West of Baltimore City Line
HOWARD COUNTY	" 40	8	"	West of Baltimore City Line
HOWARD COUNTY	" 40	12	"	West of Baltimore City Line
MONTGOMERY COUNTY	" 29	1.1	"	North of Four Corners
MONTGOMERY COUNTY	" 29	2.4	"	North of Four Corners
MONTGOMERY COUNTY	Md. 121	4	"	North of Clarksburg
MONTGOMERY COUNTY	Md. 355	6.8	"	North of Rockville
PR. GEORGE'S COUNTY	Md. 4	5	"	East of D. C. Line
PR. GEORGE'S COUNTY	Md. 4	5.3	"	East of D. C. Line
PR. GEORGE'S COUNTY	U.S. Route 301		"	South of D. C. & at Upper Marlboro
PR. GEORGE'S COUNTY	" 301	1	"	South of Upper Marlboro
PR. GEORGE'S COUNTY	" 301	5	"	South of D. C. & at Upper Marlboro
QUEEN ANNE'S COUNTY	" 50	8.3	"	East of Chesapeake Bay Bridge
QUEEN ANNE'S COUNTY	" 50	9	"	East of Chesapeake Bay Bridge
ST. MARY'S COUNTY	Md. 5	4	"	North of Leonardtown
SOMERSET COUNTY	U.S. Route 13	2.1	"	Northwest of Princess Anne
SOMERSET COUNTY	" 13	7.4	"	Northwest of Princess Anne
TALBOT COUNTY	" 50	1.7	"	North of Easton
TALBOT COUNTY	" 50	3.2	"	North of Easton
TALBOT COUNTY	" 50	8	"	South of Easton
WASHINGTON COUNTY	" 40	5	"	West of Hancock
WASHINGTON COUNTY	" 40	7	"	West of Hancock
WASHINGTON COUNTY	" 40	5	"	East of Hagerstown
WASHINGTON COUNTY	" 40	8	"	East of Hagerstown
WASHINGTON COUNTY	Md. 68	1	"	West of Frederick
WICOMICO COUNTY	U.S. 50	15.6	"	Northwest of Salisbury
WICOMICO COUNTY	" 50	2	"	Northwest of Salisbury
WORCESTER COUNTY	" 50	2	"	West of Ocean City
WORCESTER COUNTY	" 50	3.8	"	West of Ocean City

CITIES, TOWNS AND VILLAGES

A	
Aberdeen	1035-612
Abingdon	1004-594
Accident	147-662
Accokeek	792-304
Adamstown	666-536
Adelina	909-235
Ady	908-658
Aiken	1063-635
Airey	1088-253
Alesia	848-677
Allegany Grove	285-682
Allen	1176-168
Allens Fresh	817-212
Alpha	821-542
Altamont	154-589
Alta Vista	767-428
American Corner	1137-343
Andersontown	1147-368
Annapolis	942-416
Antietam	590-578
Appeal	958-195
Appleton	1133-681
Aquasco	878-274
Arbutus	887-517
Armiger	929-472
Arnold	941-437
Arundel on the Bay	954-396
Asher Glade	112-681
Ashton	796-479
Atholton	836-492
Avenel	805-427
Avilton	225-668
B	
Bachman Mills	814-668
Baden	866-302
Baldwin	949-606
Baltimore	908-533
Baltimore Corner	1128-448
Barclay	1132-480
Bare Hills	899-562
Barnesville	695-506
Barrellville	281-665
Barstow	910-252
Barton	232-624
Basket Switch	1285-151
Bayard	892-371
Baynesville	923-568
Bay Ridge	954-403
Bayside Beach	958-476
Bayview—Cecil	1092-661
Bayview—Worcester	1268-097
Beallsville	682-489
Beane	764-433
Beantown	833-265
Beauve	907-153
Beaver Creek	619-638
Beaverdam	1217-096
Bedsworth	1137-038
Bel Air	984-620
Bel Alton	804-223
Bellevue	1033-318
Belmont	870-535
Beltsville	827-438
Benedict	882-247
Benevola	610-624
Benfield	907-457
Berlin	1312-185
Berry	811-297
Bertha	963-203
Berwyn Heights	824-423
Bestpitch	1088-214
Bethesda	773-418
Bethlehem	1101-334
Betterton	1085-561
Beverley Beach	941-380
Big Pool	514-654
Big Spring	534-655
Birdsville	916-389
Birdtown	1135-048
Bishop	1309-221
Bishop Head	1070-160
Bishopville	1317-227
Bittinger	174-652
Bivalve	1119-174
Bixler	906-655
Blackhorse	927-653
Bladensburg	820-403
Blakistone	856-164
Bloomington	215-606
Boonsboro—Caroline	1124-409
Boonsboro—Washington	616-610
Borden Shaft	254-659
Bostetter	587-688
Bowens	908-241
Bowie	862-428
Boxiron	1274-107
Boyds	711-492
Bozman	1008-342
Braddock Heights	656-579
Bradley Hills Grove	761-425
Bradshaw	971-578
Brandywine	843-314
Bridgetown	1120-440
Brighton	792-485
Brink	732-501
Brinklow	785-486
Bristol	894-349
Broadfording	574-676
Broad Run	632-568
Brooklyn Park	907-509
Brookeville	783-490
Broome Island	930-214
Browning Mill	105-623
Browningsville	731-527
Brownsville	615-564
Brunswick	624-539
Bryans Road	781-290
Bryantown	845-263
Buckeystown	678-546
Bucktown	1077-229
Budds Creek	848-208
Bureau	1136-360
Burkittsville	622-569
Burnt Store	845-250
Burrisville	1084-402
Burrsville	1161-390
Burtonsville	818-466
Bush River	1015-586
Butler	877-619
Butlers	908-370
C	
Cabin John	755-415
California	941-169
Calvert	1086-682
Calvert Beach	950-231
Cambridge	1063-270
Campbell	1305-215
Camp Springs	828-354
Capitol Heights	823-382
Carmichael	1046-405
Carney	934-568
Carrollton	823-628
Carville	1083-445
Catonsville	875-524
Cavetown	635-661
Cayots	1125-604
Cearfoss	581-681
Cecilton	1120-574
Cedar Cliff	290-651
Cedar Grove	734-515
Cedartown	1287-137
Cedarville	857-302
Centreville	1065-442
Ceresville	696-590
Chance	1105-125
Chaneyville	903-312
Chapel	1035-628
Chaptico	882-195
Charlestown	1087-626
Charlotte Hall	863-235
Charlton	548-656
Chase	979-557
Cheltenham	850-329
Cherry Hill	1123-668
Chesapeake Beach	933-310
Chesapeake City	1137-620
Chester	1002-417
Chestertown	1065-503
Chesterville	1107-527
Cheverly	825-400
Chevy Chase	775-415
Chevy Chase View	776-432
Chewsville	621-660
Childs	1117-662
Chingville	826-149
Choptank	1100-310
Church Creek	1043-245
Church Hill	1088-479
Churchton	932-353
Churchville	1012-630
Clagettsville	743-542
Claiborne	1007-366
Clara	1138-163
Clarksburg	721-512
Clarksville	816-500
Clear Spring	538-665
Clements	880-179
Cliffs City	1042-458
Clifton Mills	937-148
Clinton	829-339
Cobb Island	844-156
Cockeysville	900-600
Cokeland	1122-210
Cokesbury	1209-109
Coleman	1061-550
Colesville	799-452
College Green	1077-669
College Park	818-418
Collington	869-414
Collinson Corner	928-394
Colmar Manor	815-401
Colonial Village	880-556
Colora	1054-671
Colton	870-143
Columbia	846-513
Compton	888-161
Comus	700-514
Conaways	887-434
Concord	1145-355
Conowingo	1034-670
Contee	838-453
Cooksville	794-542
Cordova	1085-380
Cornersville	1026-279
Corriganville	297-682
Costen	1198-101
Cove Point	974-200
Cox	904-278
Craigtown	1080-644
Cranberry	818-654
Crapo	1050-177
Creagerstown	698-634
Crellin	103-576
Cresaptown	283-647
Creswell	1006-610
Crisfield	1131-056
Crocheron	1071-151
Croom	887-335
Cropley	736-419
Crosby	1028-468
Cross Roads	738-226
Crownsville	913-435
Crumpton	1105-514
Crystal Beach	1089-587
Cumberland	304-666
D	
Daisy	780-532
Damascus	742-530
Dameron	981-117
Dames Quarter	1115-132
Daniel	785-583
Danville	255-614
Dares Beach	938-265
Dargan	583-563
Darlington	1025-658
Darnestown	717-463
Davidsonville	906-397
Dawson	252-605
Dawsonville	702-472
Dayton	804-512
Deal	1103-120
Deale	926-346
Deep Run	798-670
Deer Park	143-588
Delight	855-584
Delmar	1208-230
Denton	1133-385
Dentsville	831-236
Detmold	241-631
Detour	725-644
Dickerson	680-505
District Heights	838-372
Dominion	1004-406
Doncaster	738-244
Dorrs Corner	905-432
Dorsey	871-490
Doubs	682-536
Dover	865-611
Downsville	574-626
Drawbridge	1115-223
Drayden	940-126
Drury	887-356
Drybranch	929-666
Dublin	1007-682
Dubois	849-234
Dudley Corners	1114-494
Dundalk	935-518
Dunkirk	897-323
Dynard	875-174
E	
Earleville	1106-578
East New Market	1107-281
Easton	1063-345
Eastport	947-414
Eckhart Mines	266-667
Eden	1187-166
Edesville	1024-482
Edgemont	647-672
Edgewater	927-409
Edgewood	998-578
Eklo	876-672
Elder	127-661
Eldersburg	814-571
Eldorado	1146-276
Elk Mills	1130-667
Elk Neck	1088-602
Elkridge	881-502
Elkton	1129-648
Ellerslie	301-691
Ellerton	647-617
Ellicott City	857-552
Elliott	1088-175
Ellwood	1117-313
Emery Corners	754-422
Emmitsburg	708-683
Emmorton	991-605
Emory Grove	752-479
English Consul	902-513
English Village	787-430
Epping Forest	933-430
Essex	948-538
Etchison	759-517
Ewell	1079-060
Exline	440-672
F	
Fairbank	989-311
Fairhaven	927-335
Fair Hill	1118-683
Fairland	812-452
Fairlee	1034-507
Fairmount	1142-097
Fairview—Cecil	1105-668
Fairview—Washington	563-685
Fallston	966-612
Farmington	1072-674
Faulkner	807-220
Fearer	108-679
Federal Hill	949-660
Federalsburg	1150-316
Fenwick	769-295
Ferndale	902-492
Ferry Farms	943-422
Fiddlesburg	606-665
Finchville	1151-293
Finksburg	831-603
Fissel	253-691
Fishing Creek	1020-185
Fishtown	875-565
Flintstone	360-684
Florence	769-538
Forest Glen	785-430
Forest Heights	800-357
Forest Hill	973-638
Forestville	838-367
Foreman's Corner	927-493
Fork	958-596
Fountain Green	984-624
Four Corners	796-432
Fowblesburg	848-622
Foxville	660-657
Franklintown	881-535
Frankton	942-534
Frederick	685-576
Fredericktown	1115-558
Freeland	889-691
Friendly	806-335
Friendship	917-328
Friendsville	123-676
Frizzelburg	782-645
Frostburg	238-669
Fruitland	1196-180
Fulford	1001-627
Fullerton	938-561
Funkstown	601-647
Furnace Branch	910-493
G	
Gallant Green	859-277
Gamber	818-580
Gambrills	895-450
Gapland	613-572
Garretts Mill	606-554
George Island Landing	1272-080
Georgetown	1116-559
Germantown—Montgomery	723-488
Germantown—Worcester	1314-179
Girdletree	1261-099
Gittings	944-597
Glenarm	942-591
Glen Burnie	906-485
Glencoe	903-634
Glen Echo	761-412
Glenelg	802-521
Glenmont	785-447
Glenn Dale	852-419
Glyndon	852-587
Gnegy Church	096-535
Golden Hill	1021-203
Golden Ring	942-547
Goldsboro	1145-440
Golts	1147-550
Goodwill	1234-090
Gorman	136-540
Gortner	113-563
Goshen	747-499
Grange	943-522
Granite	839-548
Granteville	193-686
Grasonville	1035-411
Gratitude	1011-477
Grayton	743-221
Great Falls	730-425
Great Mills	945-149
Greenbelt	836-425
Greenfield Mills	675-521
Green Meadows	807-413
Greenmount	839-652
Greenock	904-357
Greensboro	1139-418
Griffin	1110-375
Guilford	848-487
Guys	1035-402
Gaithersburg	744-477
Galena	1117-551
Galestown	1167-270
Galesville	930-368
H	
Hagerstown	587-659
Halethorpe	888-512
Half Pone Point	945-187
Hall	875-390
Hampstead	842-645
Hancock	488-482
Hanesville	1042-526
Hardesty	891-388
Harkins	955-679
Harmans	886-482
Harmony	1119-346
Harney	742-685
Harrisonville	848-564
Harundale	911-479
Harvey	441-683
Harwood	874-406
Havre de Grace	1056-626
Hayden	1090-455
Hebbville	867-548
Hebron	1176-216
Helen	880-200
Hellen	924-219
Henderson	1150-454
Henryton	824-553
Hereford	895-640
Hermanville	963-151
Herrington Manor	108-595
Hess	934-627
Hickory	985-636
Highland	812-490
Hillsboro	1101-396
Hobbs	1146-377
Hollywood	923-187
Honga	1021-187
Hoopersville	1035-157
Hope	1093-443
Hopewell	1140-065
Horsehead	866-298
Hoyes	132-649
Hudson	1013-277
Hudsons Corner	1172-083
Hughesville	862-255
Huntersville	877-231
Hunting Hill	740-461
Huntingtown	910-286
Hurlock	1125-294
Hutton	099-587
Huyett	575-663
Hyattstown	711-528
Hyattsville	815-409
I	
Idlewilde	844-371
Ijamsville	709-557
Indian Head	752-279
Indian Springs	517-682
Ingleside	1120-460
Ironshire	1307-169
Ironsides	753-240
Island Creek	925-224
Issue	835-167
J	
Jacksonville	924-613
Jacobsville	937-470
James	1012-275
Jarrettsville	947-645
Jason	1150-147
Jefferson	649-557
Jennings	188-687
Jessup	863-481
Jimtown	689-643
Johnsville	735-618
Jones	1316-199
Jonestown	854-506
Jumptown	1108-413
K	
Kalmia	996-646
Kane Crossroads	1138-471
Kearney	144-557
Keedysville	603-603
Kelso Gap	137-566
Kempton	099-507
Kemptown	736-547
Kennedyville	1084-538
Kensington	780-434
Kentmore Park	1092-559
Kenwood Park	938-554
Keymar	733-644
Keysers Ridge	160-691
Keysville	727-656
Kieler	387-623
Kingston	1166-090
Kingstown	1068-501
Kingsville	964-589
Kitzmiller	182-573
Klej Grange	1245-100
Knoxville	612-544
Kolbes Corner	859-389
L	
Lake Roland	899-565
Lakesville	1047-185
Lambson	1114-540
Langford	1043-495
Lanham	839-411
Lantz	672-671
La Plata	807-255
Lappans	592-627
Largo	848-388
Laurel	844-463
Laurel Grove	893-210
Lawsonia	1136-053
Laytonsville	760-502
Leeland	872-379
Leitersburg	625-679
Leonardtown	904-168
Level	1027-637
Lewisdale	726-530
Lewistown	683-621
Lexington Park	956-156
Liberty Grove	1048-665
Libertytown—Frederick	732-601
Libertytown—Worcester	1288-182
Limekiln	679-552
Lineboro	844-687
Linkwood	1101-259
Linthicum	897-489
Lisbon	780-547
Little Orleans	409-655
Lloyds	1023-277
Lochearn	878-549
Loch Raven	931-577
Locust Grove	1099-547
Locust Point	1124-623
Lonaconing	242-636
Long Beach	952-229
Longridge	1227-161
Longwoods	1062-375
Louisville	821-587
Love Point	996-437
Loveville	891-191
Lower Marlboro	891-300
Luke	219-604
Lusby	955-211
Lutherville	907-577
Lynch	1065-534
Lyons Creek	897-339
M	
Maddox	854-182
Madison	1023-247
Madonna	936-647
Magnolia	991-572
Malcolm	861-285
Manchester	832-666
Manokin	1156-105
Marbury	755-289
Mardela Springs	1156-230
Marion	1154-077
Markers Mill	771-669
Marley	915-481
Marriott Hill	911-379
Marshall Hall	772-310
Marston	772-610
Martinsburg	665-485
Marumsco	1179-066
Marydel	1154-460
Maryland Beach	1358-229
Maryland Line	897-684
Mason Springs	766-274
Massey	1132-540
Matapeake	987-410
Mattapex	985-389

Each city, town, or geographic place shown in the above index can be located on the map by using the two numbers (coordinates) opposite the name. The first number refers to the vertical red lines, the second number to the horizontal red lines. These numbers (coordinates) will apply to any map regardless of scale upon which the State grid system (red lines) has been projected.

Matthews	1098-360
Mayo	928-384
McConchie	782-243
McCoole	243-593
McDaniel	1006-360
McGinnes	1097-507
McHenry	136-636
Meadows	844-358
Mechanicsville	873-221
Melitota	1042-520
Melrose	829-676
Melson	1236-225
Mexico	816-644
Middleburg	741-642
Middle River	958-546
Middletown	646-587
Midland	250-645
Milford	873-552
Miller	255-647
Mill Green	990-667
Millington	1129-521
Millstone	493-674
Millville	1235-153
Mitchellville	873-398
Monie	1139-132
Monkton	908-635
Monrovia	723-561
Morantown	268-677
Morgantown	808-186
Morganza	887-197
Morgnec	1083-519
Moscow	235-628
Motters	707-665
Mountain	978-596
Mountain Lake Park	128-579
Mount Airy	756-562
Mount Harmony	913-315
Mount Pleasant—Carroll	798-657
Mount Pleasant—Frederick	708-590
Mount Pleasant—Washington	617-620
Mount Rainier	810-403
Mount Sanmar	618-628
Mount Savage	271-663
Mount Vernon	1137-152
Mount Victoria	830-191
Mount Wilson	865-563
Mount Zion—Anne Arundel	911-364
Mount Zion—Caroline	1144-463
Mount Zion—Montgomery	771-492
Mutual	929-233
Myersville	640-610
N	
Nanticoke	1114-162
Narrows Park	294-673
Naylor	872-320
Neavitt	1004-326
Necker	944-568
Neelsville	727-504
Newark	1291-156
Newburg	813-198
New Germany	203-662
New London	728-578
Newmans Corner	1093-487
New Market	724-565
New Midway	717-631
Newport	827-214
Newtown—Charles	816-243
Newtown—Kent	1041-537
New Windsor	770-622
Norbeck	778-465
Normans	984-404
Norrisville	931-680
North Beach	933-318
North Beach Park	935-324
North Branch	310-643
North Chevy Chase	779-425
North East	1099-645
North Point	946-527
Norwood	793-470
Nottingham	884-319
Nutwell	921-345
O	
Oakland—Caroline	1118-423
Oakland—Garrett	120-580
Oakland—Howard	823-475
Oakland Mills	833-577
Oakleigh	925-571
Oakley	874-165
Oaks	863-242
Oakton	153-695
Oakville	902-203
Oakwood	1031-680
Ocean Beach	1330-140
Ocean City	1350-188
Odenton	882-457
Old Germantown	720-484
Oldtown	347-625
Olney	781-481
Oriole	1142-126
Overlea	935-557
Owings	914-322
Owings Mills	862-576
Oxford	1036-313
Oxon	817-355
Oxon Hill	804-351
P	
Pagetts Corner	820-350
Palmers Corner	812-343
Park Hall	963-141
Park Mills	685-534
Parkton	896-658
Parkville	930-561
Parole	932-419
Parran	922-280
Parsonsburg	1238-208
Pasadena	921-464
Patapsco	830-621
Patuxent—Anne Arundel	875-444
Patuxent—Charles	872-257
Pen Mar	658-688
Perry Hall	951-575
Perryman	1025-596
Perryville	1060-630
Peters Corner	1143-499
Phelps Corner	808-354
Picardy	371-621
Pikesville	878-560
Pinehurst	961-468
Pine Orchard	839-525
Pinesburg	538-655
Piney Grove—Allegany	412-684
Piney Grove—Garrett	217-681
Piney Point	940-114
Piscataway	807-316
Pisgah	763-258
Pittsville	1255-209
Pleasant Hill	1109-671
Pleasant Valley	787-655
Plum Point	939-285
Plum Point Beach	938-287
Pocomoke City	1212-091
Point Lookout	995-075
Point of Rocks	647-525
Pomfret	791-271
Pomona	1052-486
Pomonkey	779-283
Pondtown	1108-505
Poolesville	680-470
Popes Creek	802-208
Poplar Springs	772-550
Port Deposit	1049-649
Port Herman	1110-610
Port Republic	935-244
Port Tobacco	795-248
Potomac	741-431
Powellville	1266-183
Pratt	377-679
Preston	1112-322
Price	1095-462
Prince Frederick	919-258
Princess Anne	1175-138
Prospect	996-677
Public Landing	1293-119
Pumphrey	902-505
Purdum	732-528
Putnam	952-632
Pylesville	976-676
Q	
Quaker Neck Landing	1056-473
Quantico	1161-199
Queen Anne	1088-397
Queenstown	1039-423
Quince Orchard	730-467
R	
Randallstown	858-558
Rawlings	270-634
Raynor Heights	896-508
Rayville	884-660
Redgate	913-154
Redhouse	106-547
Redland	659-478
Reese	817-623
Rehoboth	1185-079
Reid	609-685
Reids Grove	1136-257
Reisterstown	848-584
Relay	884-506
Rhodesdale	1133-273
Riderwood	900-573
Ridge	981-105
Ridgely	1117-407
Ridgeville	753-558
Ridgeway	869-523
Ridgway	889-468
Ringgold	640-685
Rising Sun	1064-680
Rison	749-259
Ritchie	841-377
Riverdale	818-412
Riverside	758-201
River Springs	864-150
Riverton	1156-249
Riviera Beach	937-483
Roberts	1107-469
Rockdale	866-553
Rock Hall	1017-475
Rockland	894-570
Rock Point	845-162
Rocks	966-658
Rockville	757-456
Rocky Ridge	710-645
Rodgers Forge	909-561
Roe	1105-450
Rohrersville	613-583
Romancoke	989-382
Rosaryville	854-336
Rose Haven	932-325
Royal Oak—Talbot	1034-332
Royal Oak—Wicomico	1146-190
Rumbley	1128-097
Rush	347-670
Ruthsburg	1096-428
Ruxton	900-569
S	
Sabillasville	671-680
St. Augustine	1136-607
St. George Island	952-103
St. Inigoes	975-115
St. James	586-632
St. Leonard	941-233
St. Martin	1302-201
St. Marys City	963-129
St. Michaels	1021-348
St. Pauls Church	551-666
Salem	1111-251
Salisbury	1203-197
Sandgates	912-211
Sandy Bottom	1031-496
Sandy Hook	601-545
Sandy Spring	792-479
Sang Run	115-640
Sassafras	1130-563
Savage	850-475
Scaggsville	828-479
Scarff	956-618
Schenk Corners	1146-486
Seat Pleasant	826-386
Secretary	1101-285
Selbysport	130-683
Seneca	703-454
Seven Oaks	795-427
Severn	865-475
Severna Park	929-451
Sewards	1063-225
Shadyside	938-367
Shane	915-668
Sharpsburg	589-593
Sharptown	1166-260
Shawan	882-604
Shawsville	926-637
Shelltown	1192-057
Shepperd	921-640
Sherwood	994-338
Sherwood Forest	929-435
Shiloh	822-194
Shipley	897-497
Shore Acres	954-447
Silesia	801-331
Silver Hill	816-366
Silver Run	787-674
Silver Spring	793-422
Sinepuxent	1330-181
Skidmore	966-433
Slacks Corner	814-541
Smallwood	807-615
Smithsburg	639-664
Smithville	1162-344
Snow Hill	1262-128
Solley	926-486
Solomons	956-177
South River	926-390
Sparrows Point	945-505
Spence	1286-124
Spring Gap	317-635
Starkley Corner	1080-470
Starr	1081-418
Stepney	1026-604
Stewarts Corner	923-401
Stevens Corners	1132-509
Stevensville	995-419
Stillpond	1070-546
Stockley	915-264
Stockton	1257-065
Stoneleigh	912-562
Street	976-668
Sudlersville	1123-495
Suitland	821-370
Sunderland	915-308
Sunnybrook	931-607
Sunshine	783-505
Swallow Falls	110-615
Swanton	171-598
Sweetair	930-612
Sykesville	809-561
T	
Table Rock	115-543
Takoma Park	800-420
Tall Timbers	934-121
Taneytown	750-665
Tannery	813-634
Tanyard	1092-336
Tasker Corners	151-565
Taylors Island	1000-233
Taylorsville	775-592
Taylorville	1325-198
T. B.	834-318
Temple Hills	815-358
Templeville	1150-477
Texas	900-593
Thayerville	143-615
Thistle	866-516
Thompson	1077-258
Thurmont	685-652
Thurston	699-527
Tilghman	990-322
Timonium	906-582
Tippett	819-333
Toddville	1066-171
Tolchester Beach	1015-504
Tompkinsville	831-170
Town Creek	359-658
Town Point—Cecil	1103-604
Town Point—St. Marys	951-178
Townshend	838-303
Towson	912-570
Tracys Landing	915-345
Trappe	1069-301
Travilah	725-450
Tunis Mills	1037-361
Turner	888-213
Twiggtown	334-663
Twilley	1272-228
Tyaskin	1122-181
Tydings on the Bay	967-439
Tyrone	774-650
U	
Unicorn	1122-517
Union Bridge	750-632
Union Mills	792-669
Uniontown	769-641
Unionville	747-598
Unity	780-507
University Park	815-415
Upper Crossroads	948-622
Upper Fairmount	1148-102
Upper Marlboro	870-358
Urbana	700-544
V	
Vale Summit	263-656
Valley Lee	940-132
Van Bibber	997-588
Venton	1151-134
Vienna	1135-239
Vindex	182-584
W	
Wagners Crossroads	618-635
Waldorf	828-287
Walkersville	701-601
Wallville	941-213
Walston	1228-204
Wango	1244-182
Warfieldsburg	790-616
Warwick	1146-580
Washington Grove	750-476
Waste Gate	1238-189
Waterloo	861-488
Wayside	818-189
Webster	1035-634
Weisburg	898-650
Welbourne	1244-070
Welcome	772-237
Wenona	1101-111
Wesley	1276-141
West Annapolis	942-421
Westernport	223-609
West Friendship	813-535
Westgate	770-407
Westminster	801-634
Westover	1173-110
Wetipquin	1130-165
Weverton	607-546
Whaleysville	1284-221
Wheaton	785-440
Whiteburg	1221-131
Whiteford	984-683
White Hall	904-651
Whitehaven	1147-161
White House	864-644
Whiteleysburg	1160-412
White Marsh	963-564
White Oak	803-439
White Plains	816-276
Whites Ferry	652-482
Whiton	1165-170
Widgeon	1154-157
Willards	1273-208
Williamsburg	1134-303
Williamsport	568-644
Willows	933-280
Wilmers	1070-483
Wilson—Garrett	158-580
Wilson—Washington	582-665
Windyhill	1092-311
Winfield	784-588
Wingate	1063-165
Wittman	1001-350
Wolfe Mill	315-674
Wolfsville	645-635
Woodbine	782-556
Woodensburg	847-608
Woodfield	746-515
Woodland	249-652
Woodlawn—Baltimore	877-542
Woodlawn—Cecil	1060-657
Woodmore	856-396
Woodsboro	711-619
Woodstock	836-543
Woodville	749-574
Woodyard	845-347
Woolford	1034-246
Worton	1057-526
Wye Mills	1062-405
Wynne	973-103
Y	
Yellow Springs	670-600

FEDERAL, STATE AND MUNICIPAL RESERVATIONS

Aberdeen Proving Ground	1035-580
Andrews Air Force Base	836-365
Annapolis Watershed	915-425
Antietam National Battlefield	593-596
Barrett School for Girls	897-482
Billmeyer Game Refuge	400-675
Blackwater Migratory Bird Refuge	1060-215
Broad Creek (B.S.A. Camp)	1009-678
Boy's Village of Maryland	846-329
Camp Detrick	675-585
Catoctin Recreational Demonstration Area	670-660
Cedarville State Forest	850-294
Crownsville State Hospital	913-434
Cunningham Falls State Park	675-645
Deer's Head State Hospital	1203-204
Doncaster State Forest	743-246
Eastern Shore Experimental Forest	1247-194
Eastern Shore Sanatorium	1200-194
Eastern Shore State Hospital	1072-267
Elk Neck State Forest	1110-640
Fort Carroll	936-503
Fort Frederick State Park	518-646
Fort George G. Meade	875-460
Fort Howard	457-498
Fort McHenry	919-485
Fort Ritchie	658-681
Fort Smallwood	948-485
Fort Washington	792-320
Frederick City Municipal Forest	665-625
Friendship International Airport	895-490
Gambrill State Park	660-595
Gathland State Park	619-573
Girdletree Wildlife Demonstration Area	1265-095
Green Ridge State Forest	360-650
Gwynnbrook State Game Farm	862-565
Hagerstown Watershed	648-665
Hampton National Historic Site	917-578
Hanover Municipal Water Works	815-685
Henryton State Hospital	824-554
Idylwild Wildlife Demonstration Area	1155-325
Indian Spring Wildlife Demonstration Area	513-680
Le' Compte Bryant Refuge	1120-230
Loch Raven Reservoir	918-600
Maryland House of Correction	863-477
Maryland State Reformatory for Women	864-473
Maryland State School for the Deaf	684-574
Maryland Training School for Boys	934-579
Millington State Game Refuge	1149-529
Miners Hospital	257-671
Montgomery County Game Farm	734-485
Montrose School for Girls	842-606
Mt. Nebo Game Refuge	190-622
Mt. Wilson State Hospital	866-564
Myrtle Grove Game Farm	776-286
National Agricultural Research Center	833-437
National Institute of Health	771-425
Naval Medical Center	773-425
Naval Ordnance Laboratory	810-440
Naval Radio Receiving Station	842-332
Naval Training Center, Bainbridge	1053-646
Patapsco Reservoir	830-565
Patapsco State Park	860-535
Patuxent Naval Air Test Center	965-162
Patuxent Research Refuge	854-444
Pittsburg Flood Control Area	130-680
Pleasant Valley Recreational Area	169-637
Pocomoke State Forest	1225-140
Potomac State Forest	150-580
Prettyboy Reservoir	870-660
Rocks State Park	983-657
Rosewood State Training School	864-578
Sandy Point State Park	969-436
Savage River State Forest	170-640
Seth Demonstration Forest	1073-335
Springfield State Hospital	811-563
Spring Grove State Hospital	878-521
State Teachers College	911-567
Susquehanna National Wildlife Refuge	1065-605
Swallow Falls State Forest	110-615
Tank Proving Center	1010-644
Thayer Game Refuge	125-600
University of Maryland	816-419
U. S. Army Chemical Center	1000-570
U.S. Army Ordnance Depot	916-496
U.S. Coast Guard Depot	922-498
U.S. Naval Academy	949-418
U.S. Naval Academy Dairy Farm	890-440
U.S.N. Proving Grounds, Indian Head	750-285
U.S.N. Experimental Station	955-420
U.S.N. Mine Test Station	950-183
Victor Cullen State Hospital	671-685
Washington County Game Farm	425-670
Washington Monument State Park	624-608
Washington Orchard Refuge	425-675
Webster Field (Naval)	965-115
Wellington Wildlife Demonstration Area	1195-118
Wicomico State Game Farm	1240-176
Wye Oak State Park	1061-405

Deep Creek Lake, Maryland's Mountain Top Playground

"Gateway to the West"—The Narrows, Cumberland, Maryland

Hundreds of attractive roadside picnic areas invite travelers in Maryland



Maryland's Historic State House, built in 1772, is older than the nation. Within its hallowed walls George Washington resigned his commission as Commander-in-Chief of the Continental Forces, and the treaty which ended the Revolutionary War was ratified by Congress. Visitors are welcomed with traditional Maryland hospitality. Open daily, including Saturdays, Sundays and most holidays.

In this magnificent old Senate Chamber of Maryland's Historic State House, George Washington resigned his Commission as Commander in Chief of the Continental Forces, and the treaty which ended the American Revolution was ratified by Congress. Some of the furniture used on both these historic occasions may still be seen by visitors.

Maryland's Official State Tree—the 400 year old Wye Oak—world's largest white oak tree, in the Nation's smallest State Park

Presentation of the colors—a highlight in one of America's most colorful graduation exercises—The ceremony takes place during June Week at the United States Naval Academy, Annapolis, Maryland

May through September, 1955, Bicentennial Celebration of the establishment of George Washington's first military headquarters in this historic building, 1755, Cumberland, Maryland.

Fort McHenry, Baltimore, birthplace of *"The Star-Spangled Banner"*

Visited by over three quarters of a million Americans in 1954

World famous races are features of Maryland's many fine tracks

Sailing, sailing on the beautiful Chesapeake Bay

The beach at Ocean City, Maryland, is one of the Nation's finest

Quaint and colorful harbor at Annapolis, Maryland



Beautiful Middletown Valley, from Gambrill State Park overlook, near Frederick, Maryland



Beautiful and popular Swallow Falls State Park, heart of Western Maryland's scenic beauty

Maryland's highways are beautiful, safe and modern

Maryland's Chesapeake Bay Bridge, longest all-steel over-water bridge in the world

Fine apples are an important Maryland crop

Star-Spangled Banner Flag House, Baltimore, where Mary Pickersgill stitched the flag which flew over Fort McHenry and inspired Francis Scott Key to write *"The Star-Spangled Banner"*

Used as money in Colonial times, tobacco is still an important Maryland crop