

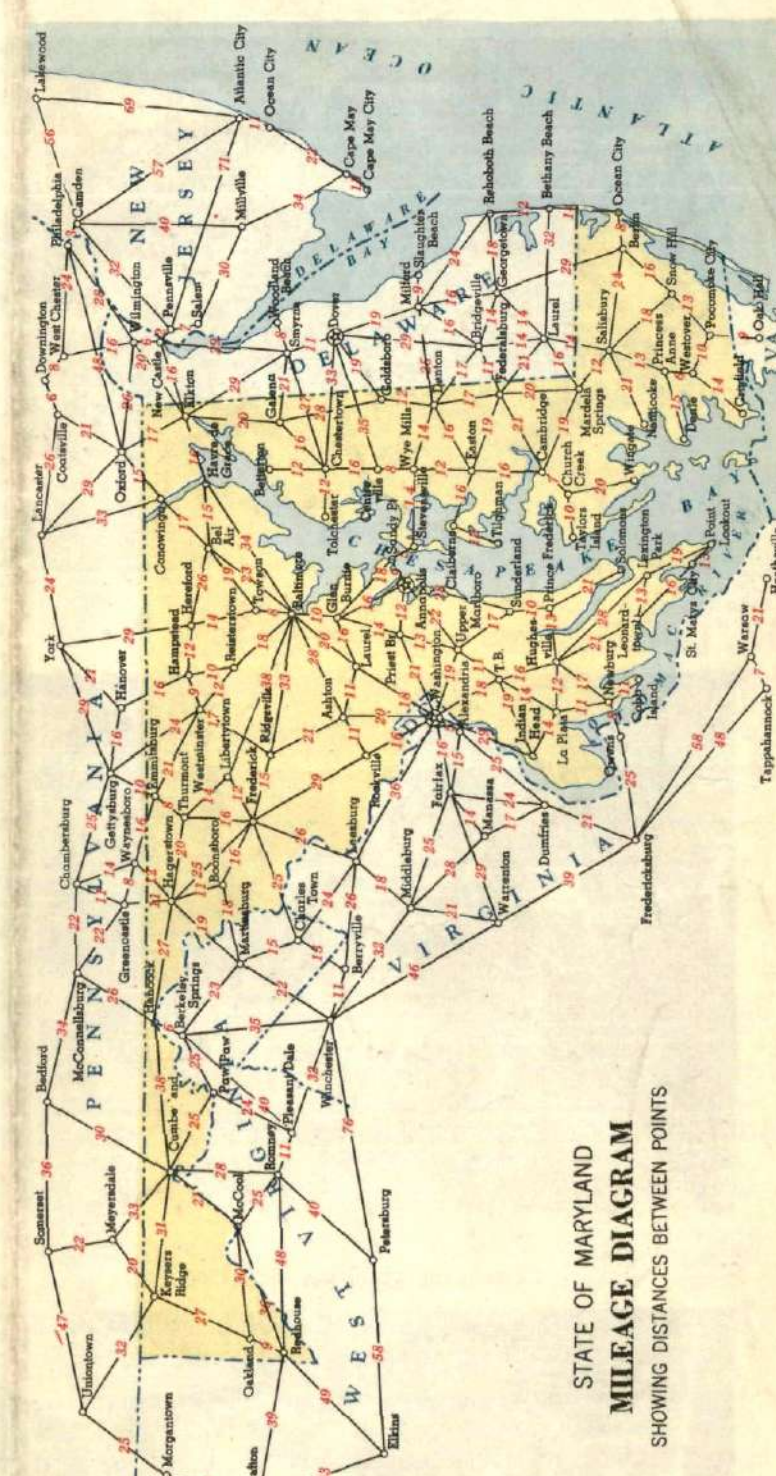
OFFICIAL
HIGHWAY MAP
FOR FREE DISTRIBUTION



STATE ROADS COMMISSION

Avery W. Hall David M. Nichols

William F. Childs, Jr., Chief Engineer



STATE OF MARYLAND MILEAGE DIAGRAM

The image contains two maps. The top map is titled "CUMBERLAND" and shows the city of Cumberland, Maryland. It features a network of roads (black lines) and railroads (red lines). Key roads include US-40, MD-151, and MD-152. Railroads include the B&O, C&D, and C&P. The map also shows the Cumberland River, the Cumberland Plateau, and the Cumberland Gap. A scale bar indicates 10 miles.

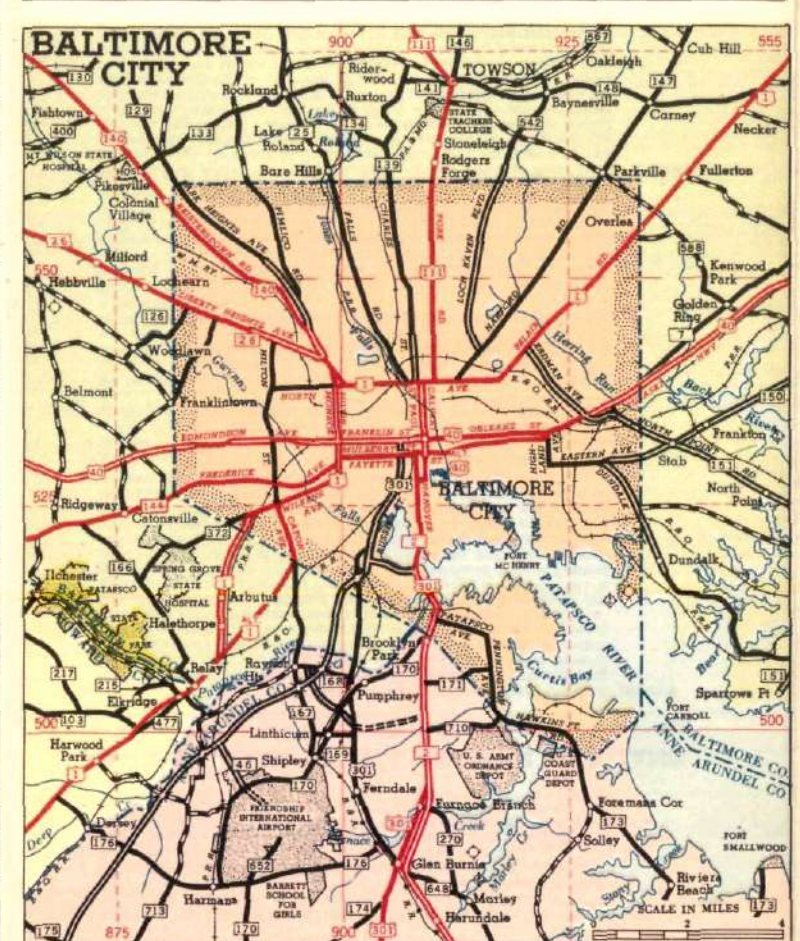
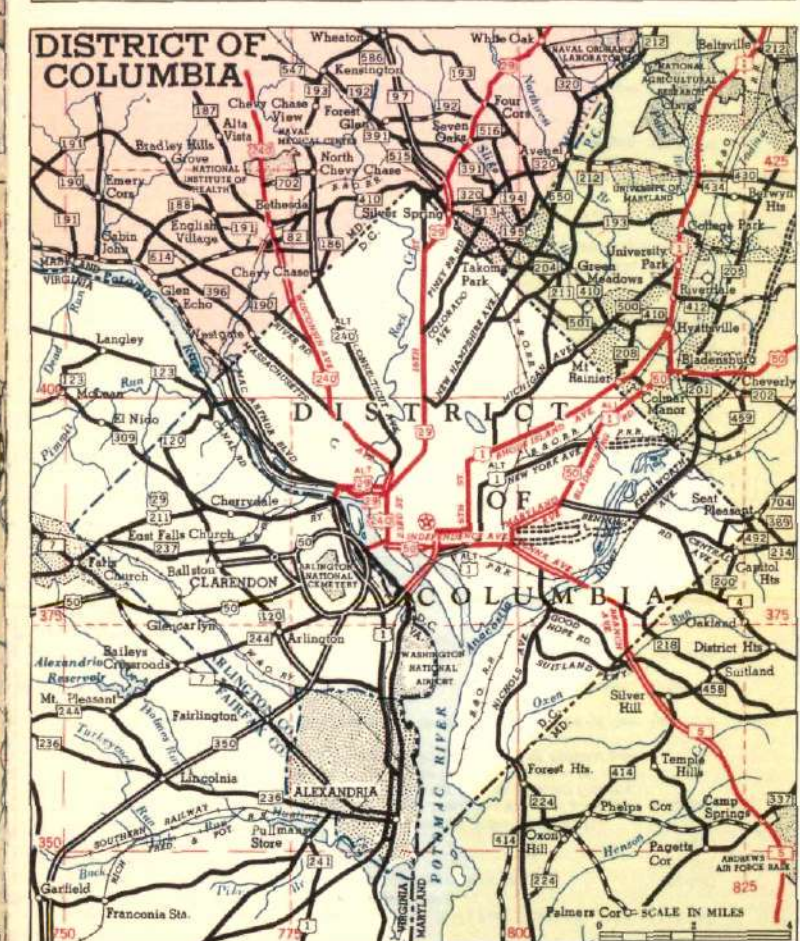
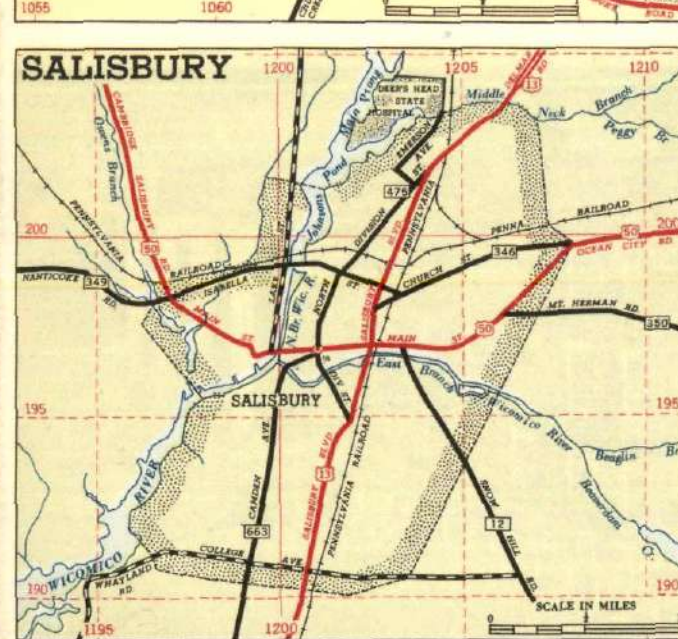
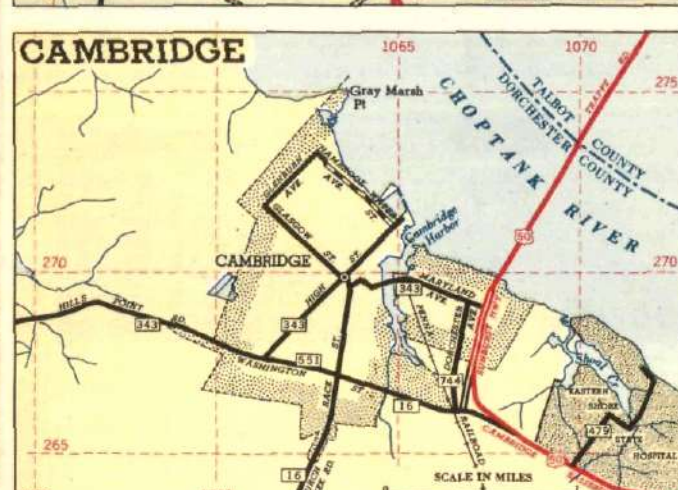
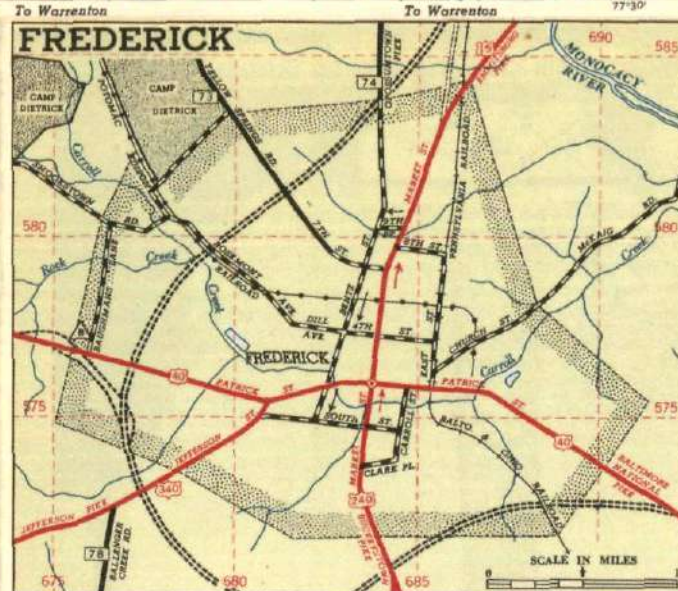
The bottom map is titled "HAGERSTOWN" and shows the city of Hagerstown, Maryland. It features a network of roads (black lines) and railroads (red lines). Key roads include US-40, MD-151, and MD-152. Railroads include the B&O, C&D, and C&P. The map also shows the Hagerstown River, the Hagerstown Plateau, and the Hagerstown Gap. A scale bar indicates 10 miles.

PREPARED BY THE
MARYLAND STATE ROADS COMMISSION
TRAFFIC DIVISION
SHOWING THE
STATE HIGHWAY SYSTEM AND
MAIN CONNECTIONS

SCALE IN MILES

1 INCH = 8 MILES

1952

[illegible]

