

FIRE PROTECTION PLATS

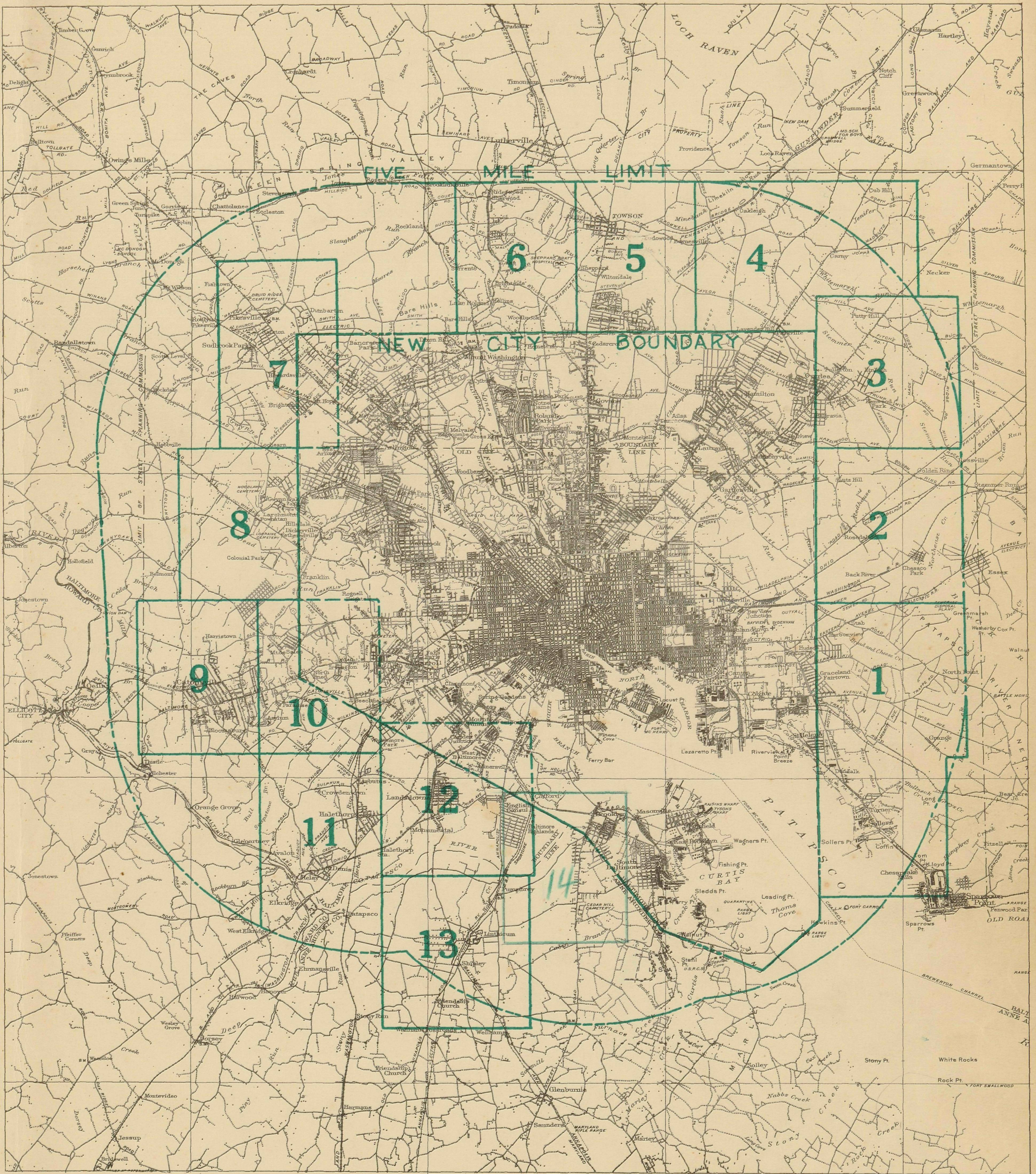
Showing Zones Located in Association territory beyond New City Limits
and classified as having recognized public fire protection.

THE ASSOCIATION OF FIRE UNDERWRITERS
OF BALTIMORE CITY

79


Explanation and Instructions

- No. 1—All area within New City Limits may be treated as protected, so far as minimum rates apply.
- No. 2—Locate district desired on index map and refer to proper plat.
- No. 3—The protected zones on all the plats are those portions only that are included within the area shaded in green. All sections of the 5 mile territory not shown on plats are unprotected.
- No. 4—The protected zone line is generally fixed arbitrarily 500 feet back from and parallel to the property lines of the outermost streets having approved hydrants and where the protected zone ends along a street, the zone line is generally fixed at 500 feet beyond the last approved hydrant and at right angles to the street line. Some few exceptions to the above rule have been made to simplify application. Any building to be considered protected, must be either in whole or in part within the protected zone as shown. A glance at the map will, in most cases, suffice to show whether or not the building comes within this zone. In the cases where it appears to come close to the boundary, information giving the distance back from the property line and/or to the nearest approved hydrant measured along the street line, will at once determine the question. All plats are drawn to the scale of 1 inch equals 1000 feet.
- No. 5—Risks subject to minimum rates and located within the protected zones, as shown, will be entitled to the protected minimum rates.



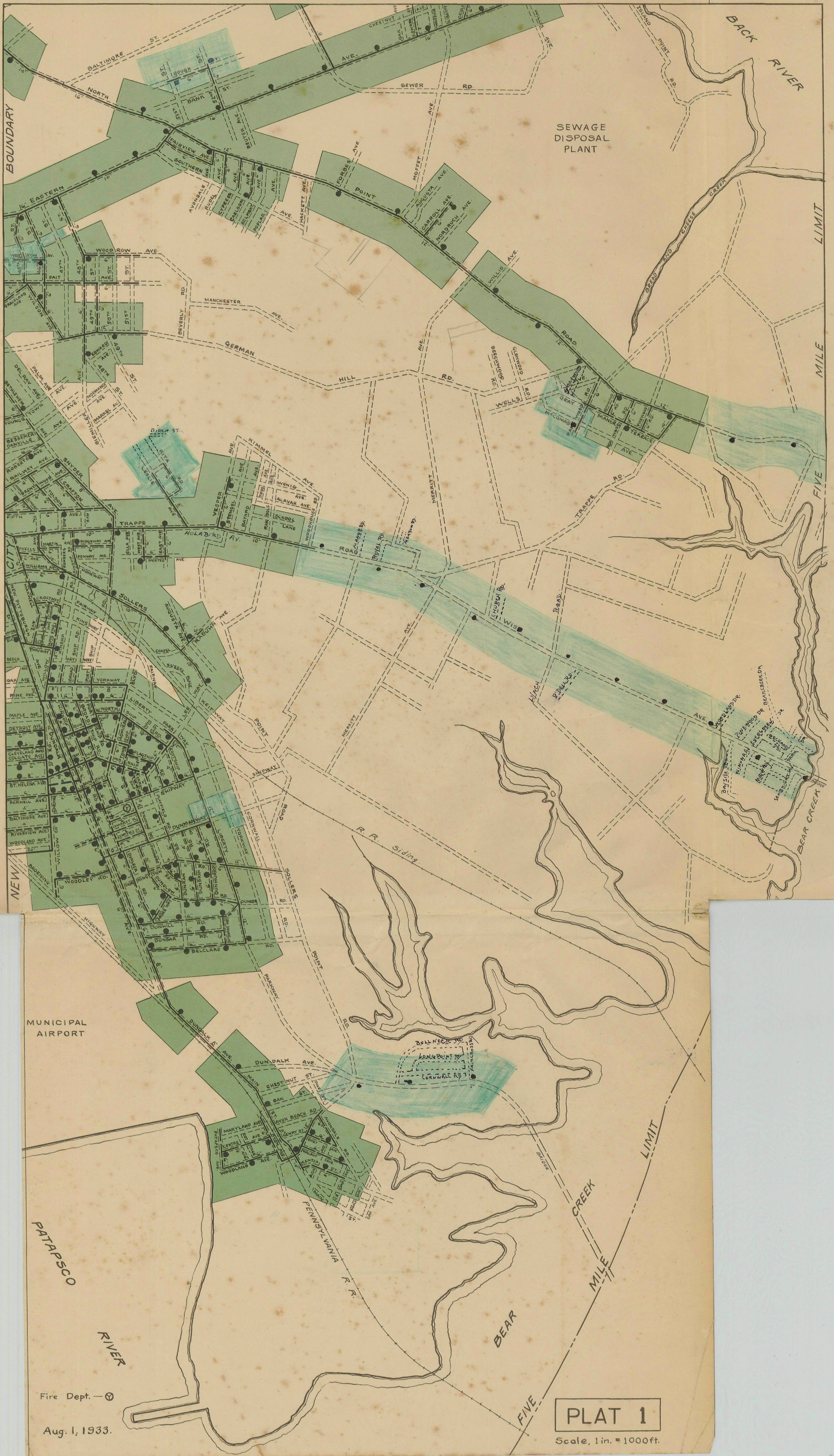
INDEX MAP

SCALE: 0 2 4 5 Miles



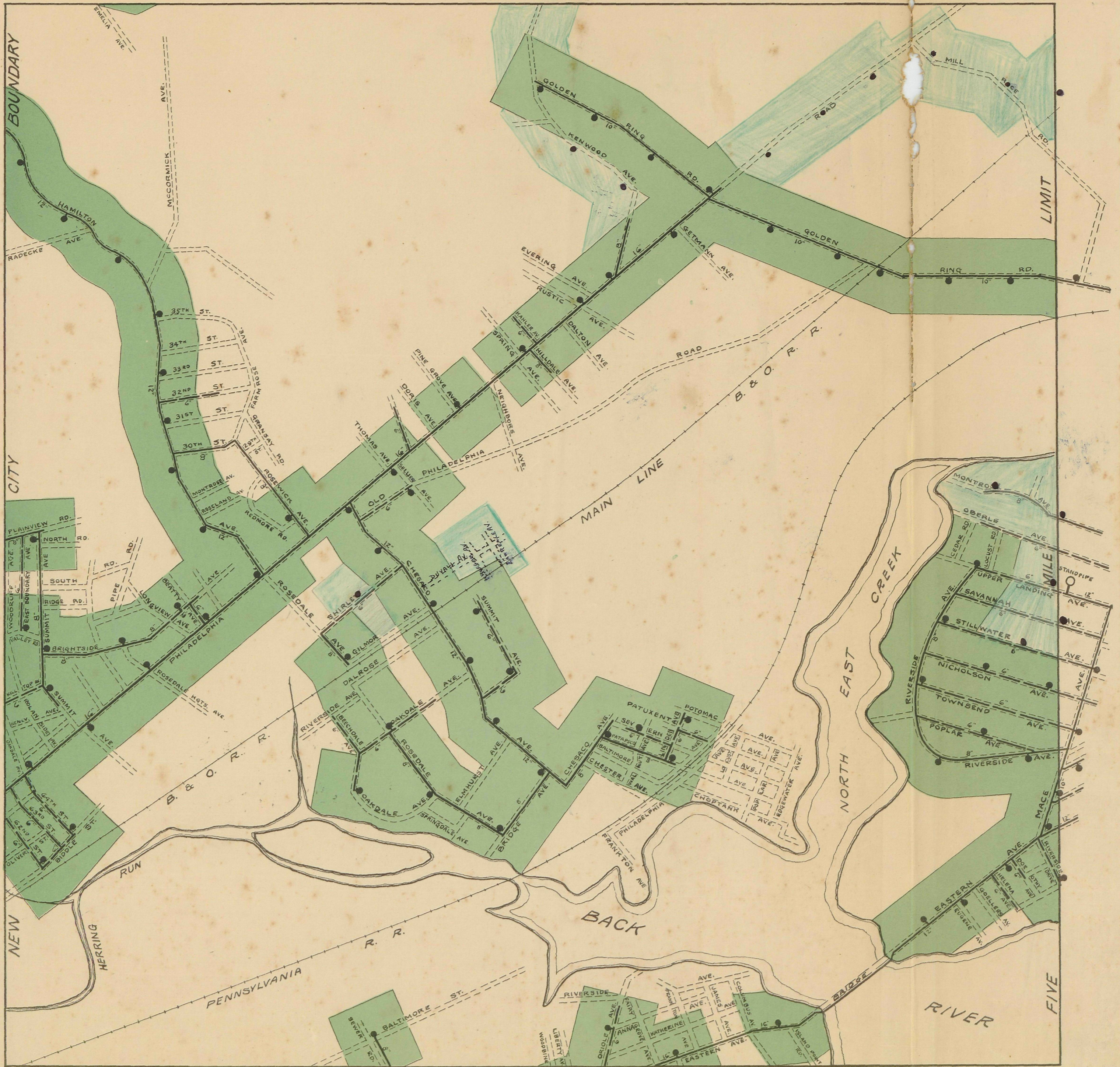
MSA SC2000-6-2

MSA 56 2006-6-3



Fire Dept. — ⊙
 Aug. 1, 1933.

PLAT 1
 Scale, 1 in. = 1000 ft.

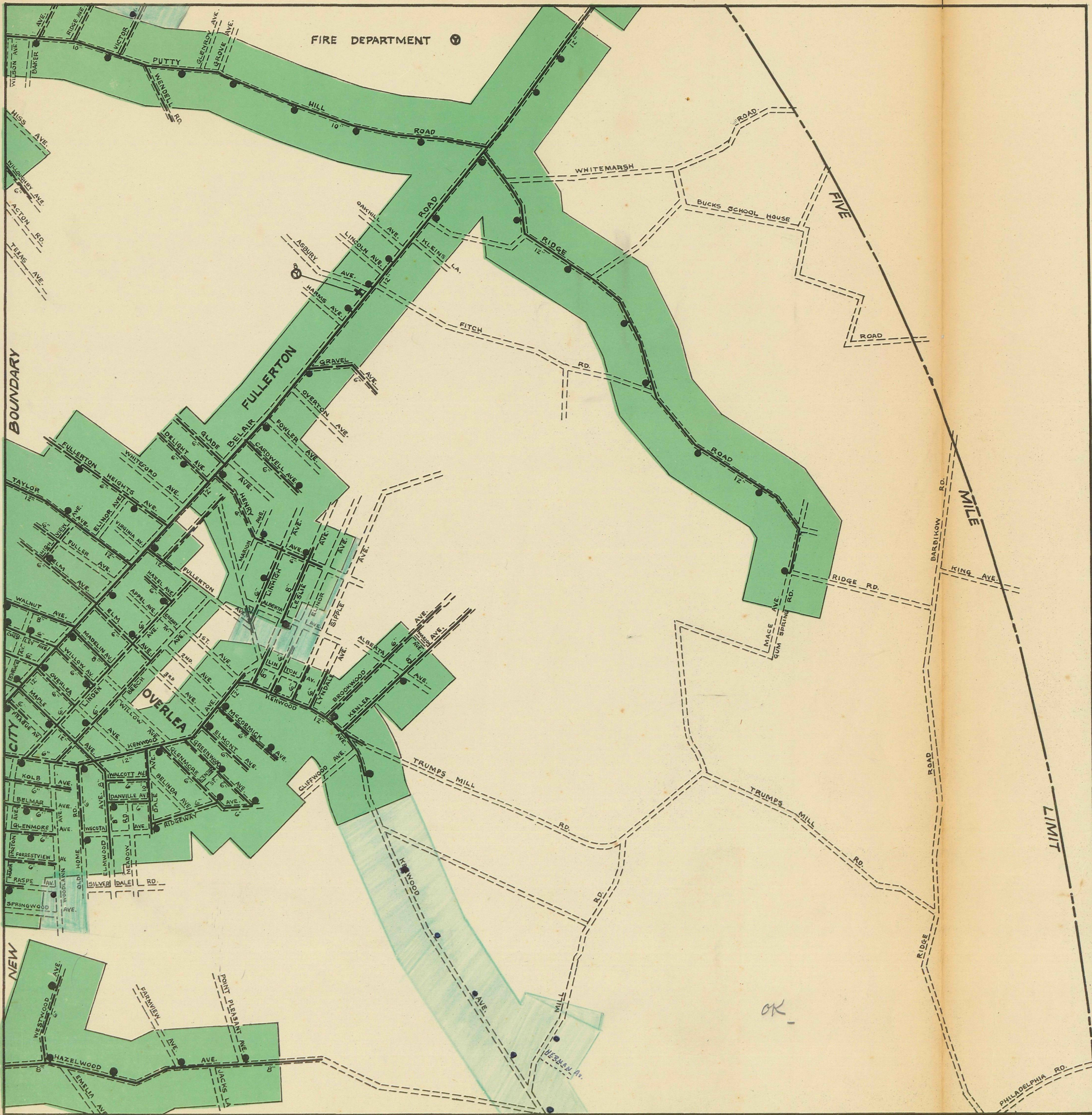


PLAT 2

Scale, 1 in. = 1000 ft.

Aug. 1, 1933.

1237-202006-674



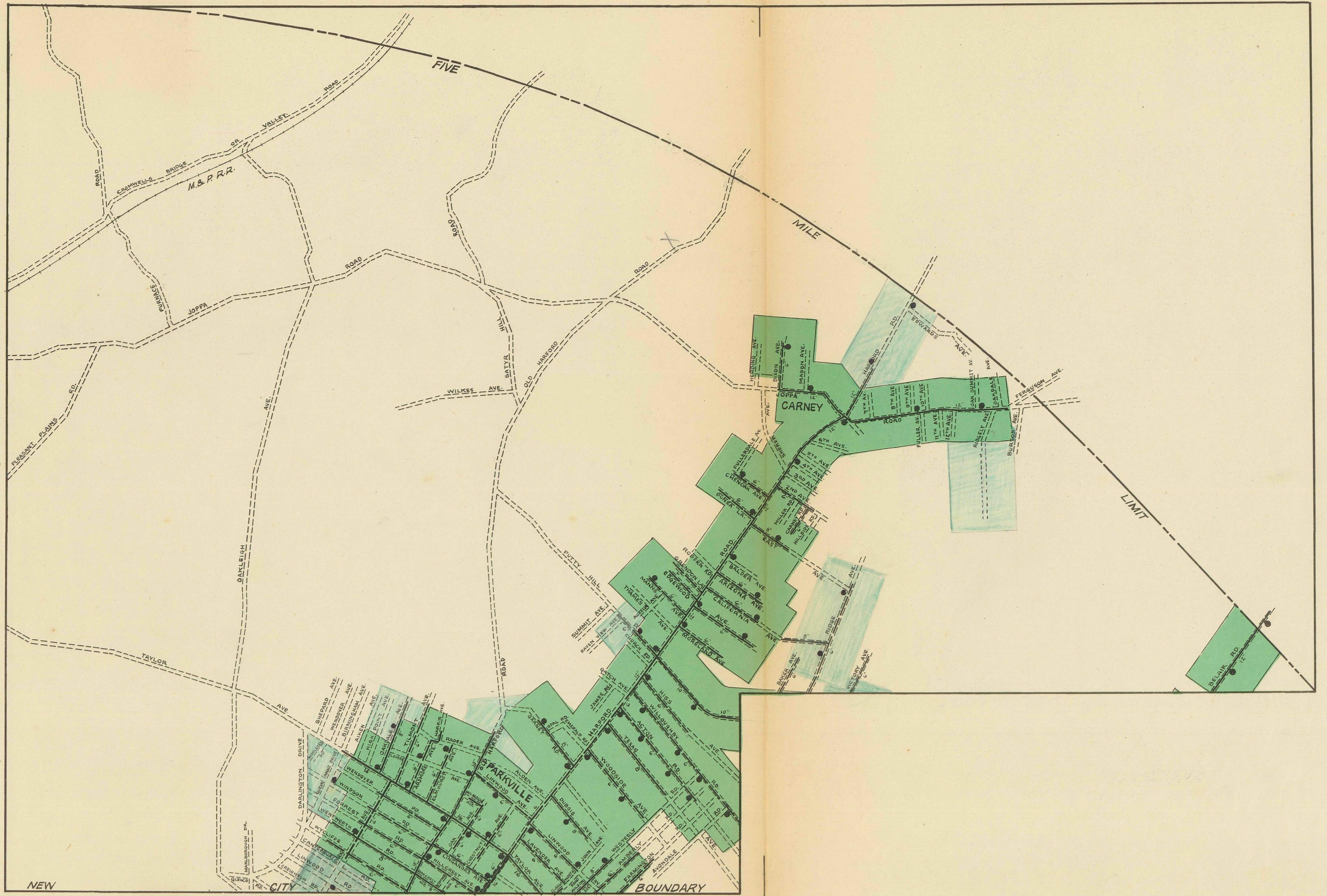
PLAT 3

OK 2/15/45

AUG 1, 1934

SCALE 1 in. = 1000 ft.

MSA SC 2006-6-5

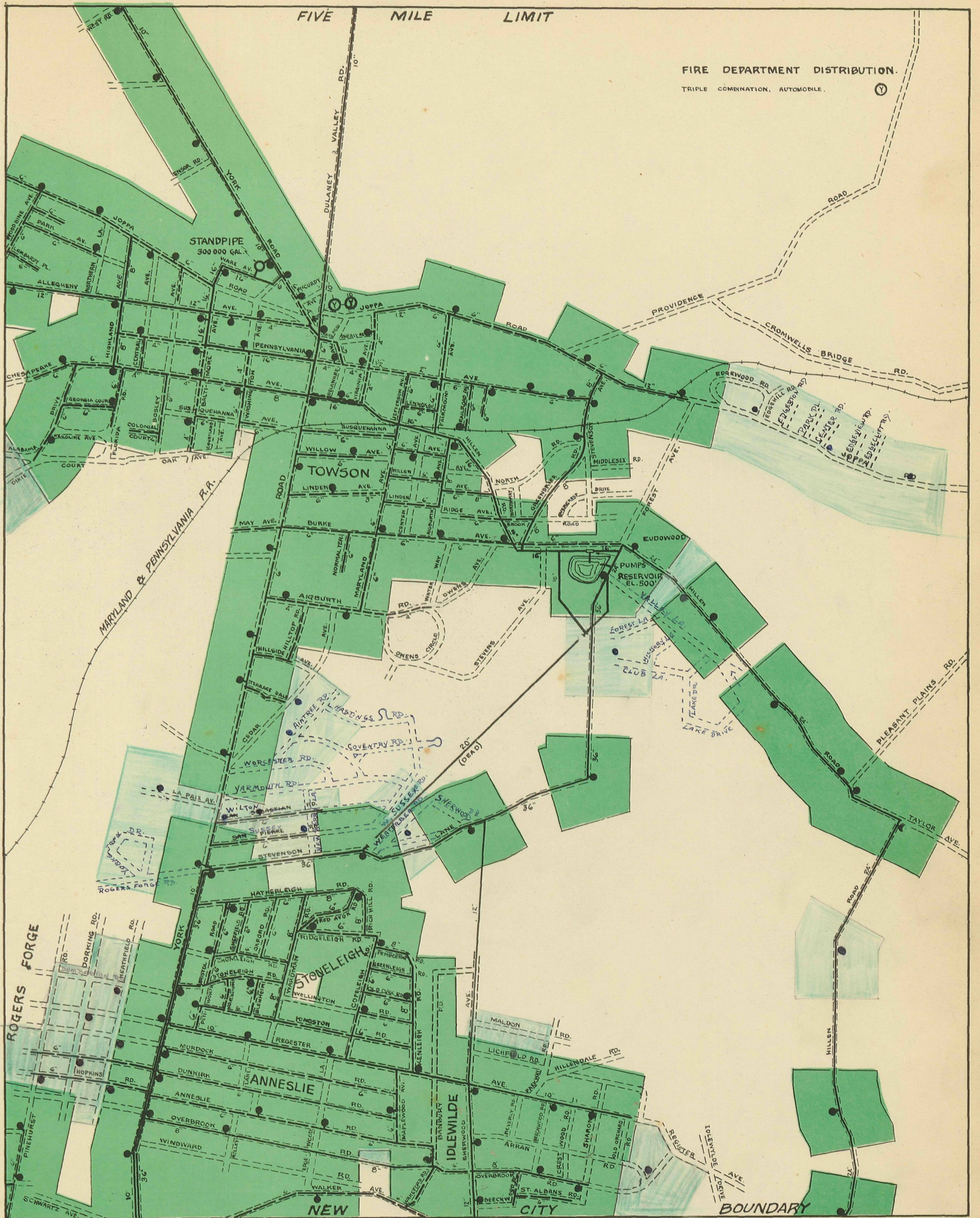


PLAT 4

AUG 1, 1934

SCALE 1 in = 1000 ft.

MSA SC 2006-6



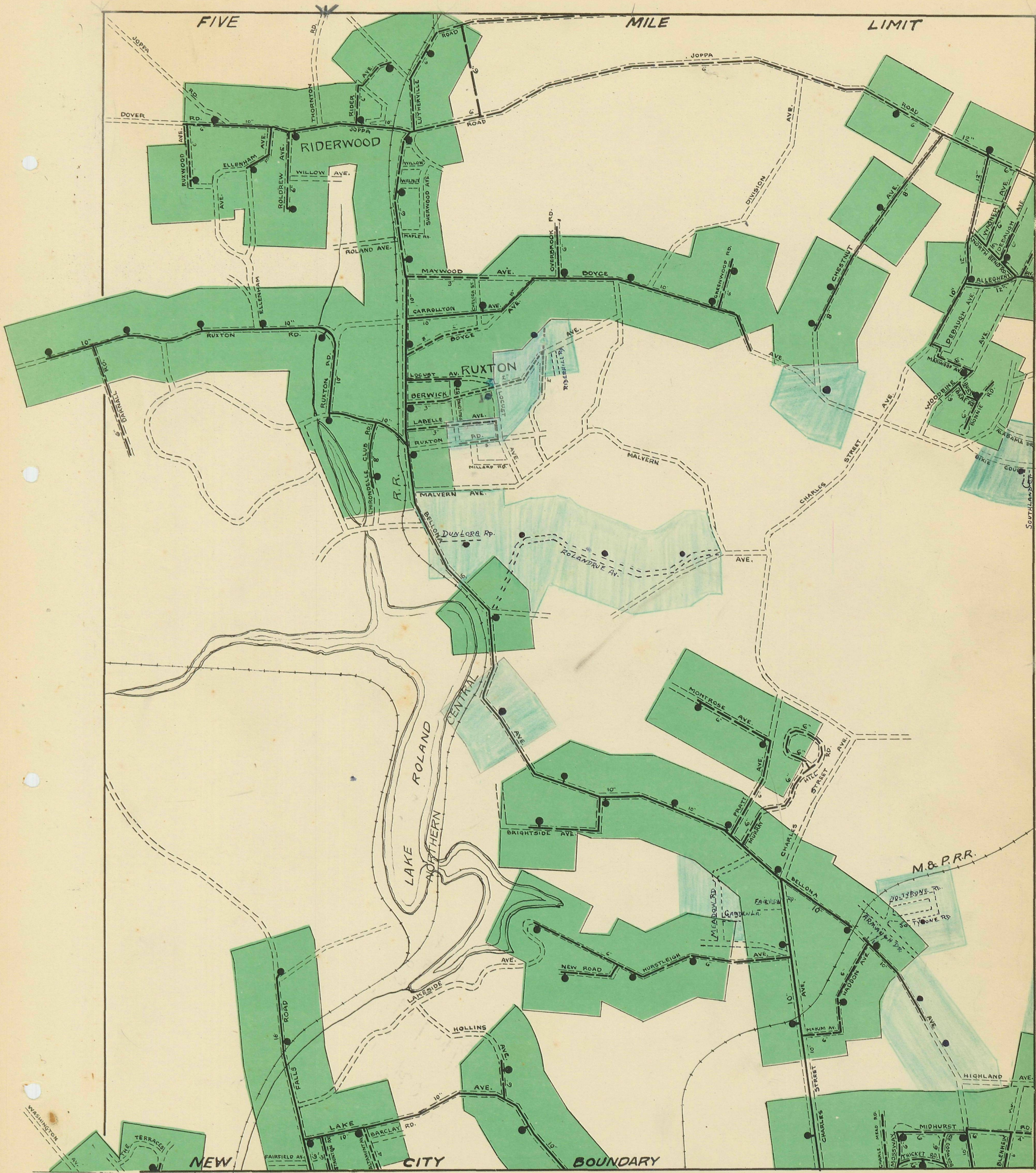
DISTRICTS 5 - TOWSON - STONELEIGH - ANNESLIE

PLAT 5

Scale, 1 in. = 1000 ft.

AUG 1, 1934.
APRIL 1, 1928.

MSA SC 2006-6-7



DISTRICTS - RUXTON - RIDERWOOD - CHARLES STREET AVE.

PLAT 6

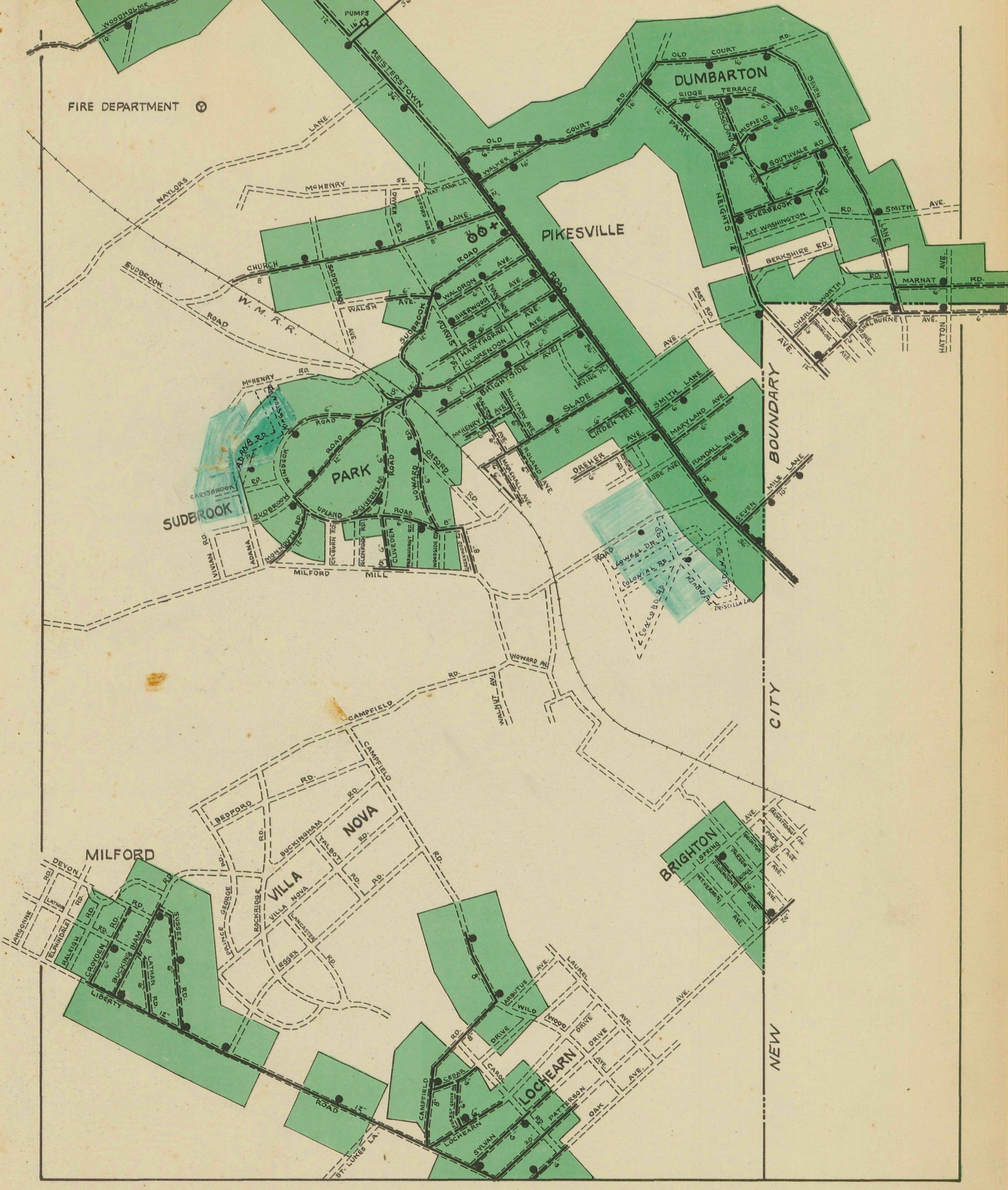
AUG. 1, 1934
APRIL 1, 1928

Scale, 1 in. = 1000 ft.

MSA SC 2006-6-8



PIKESVILLE RESERVOIR
CAPACITY - 20 MILLION GALS.
565 FT. ELEV. TO OVERFLOW

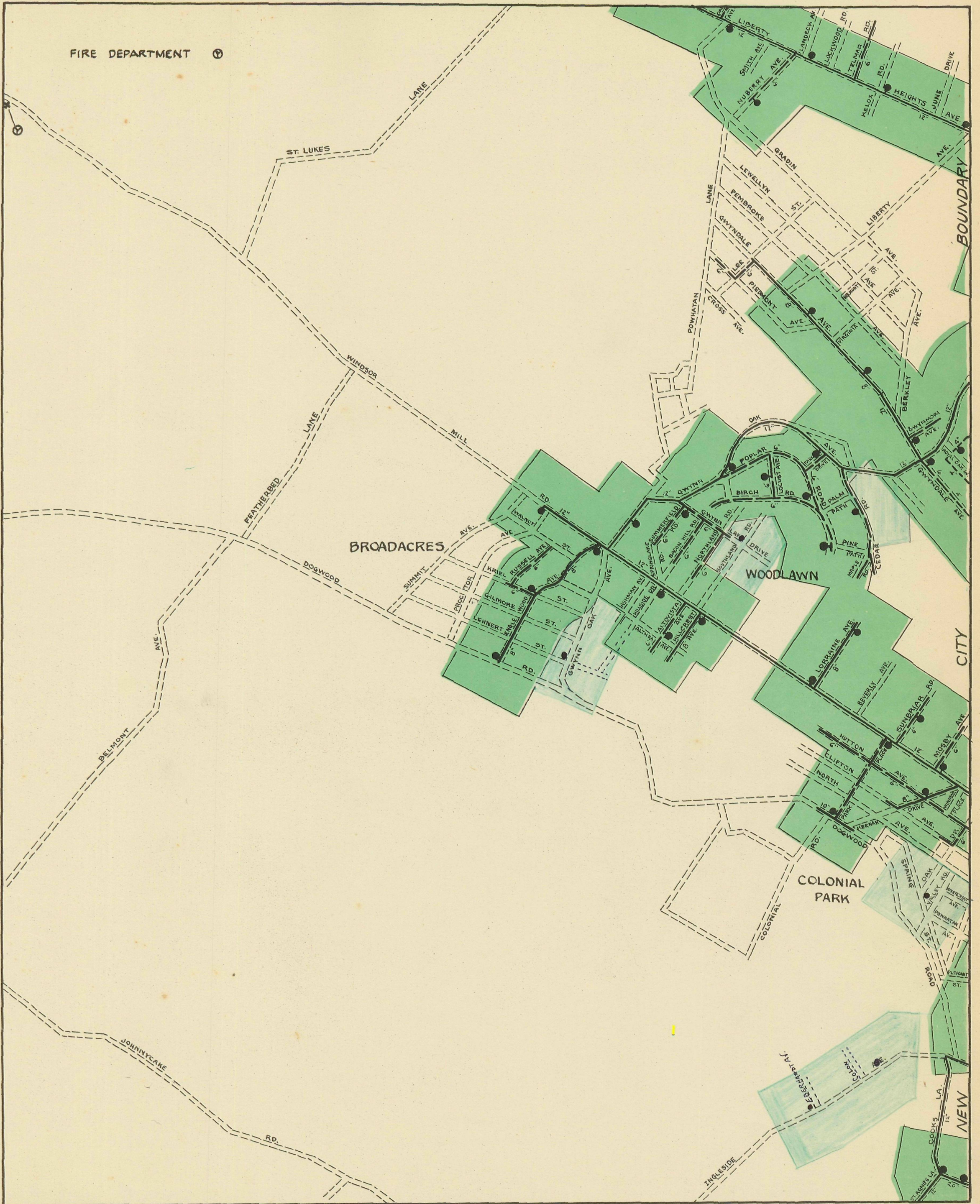


PLAT 7

AUG. 1, 1934.

SCALE: lin. = 1000ft.

MSA SC 2006-6-9



FIRE DEPARTMENT ☉

DISTRICTS - WOODLAWN - LIBERTY HEIGHTS AVE.

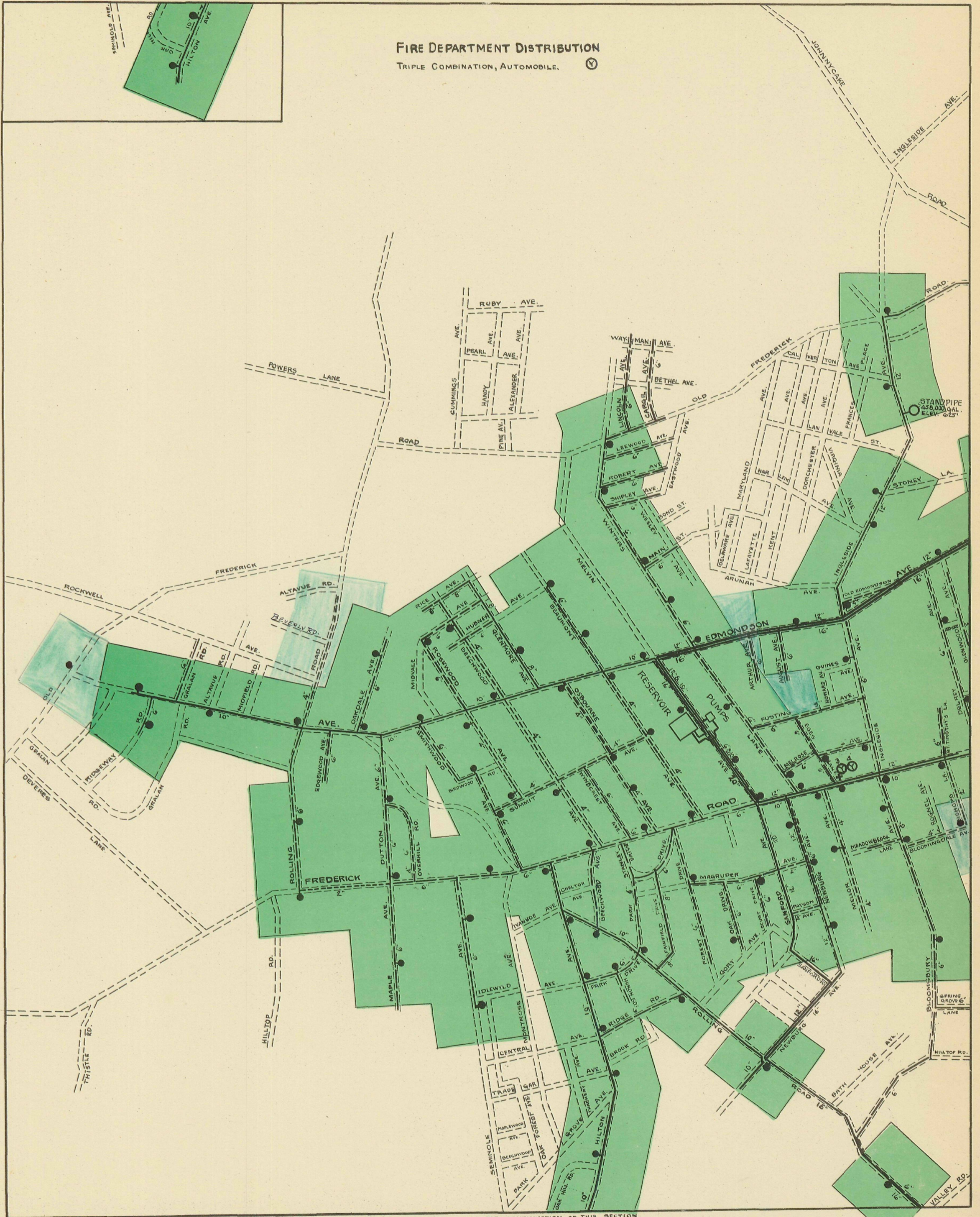
PLAT 8

Scale, 1 in. = 1000 ft.

AUG 1, 1934.
APRIL 11, 1928.

MSA SC 2006-6-10

FIRE DEPARTMENT DISTRIBUTION
TRIPLE COMBINATION, AUTOMOBILE. (V)



FOR CONTINUATION OF THIS SECTION
SEE UPPER LEFT CORNER

DISTRICT - CATONSVILLE

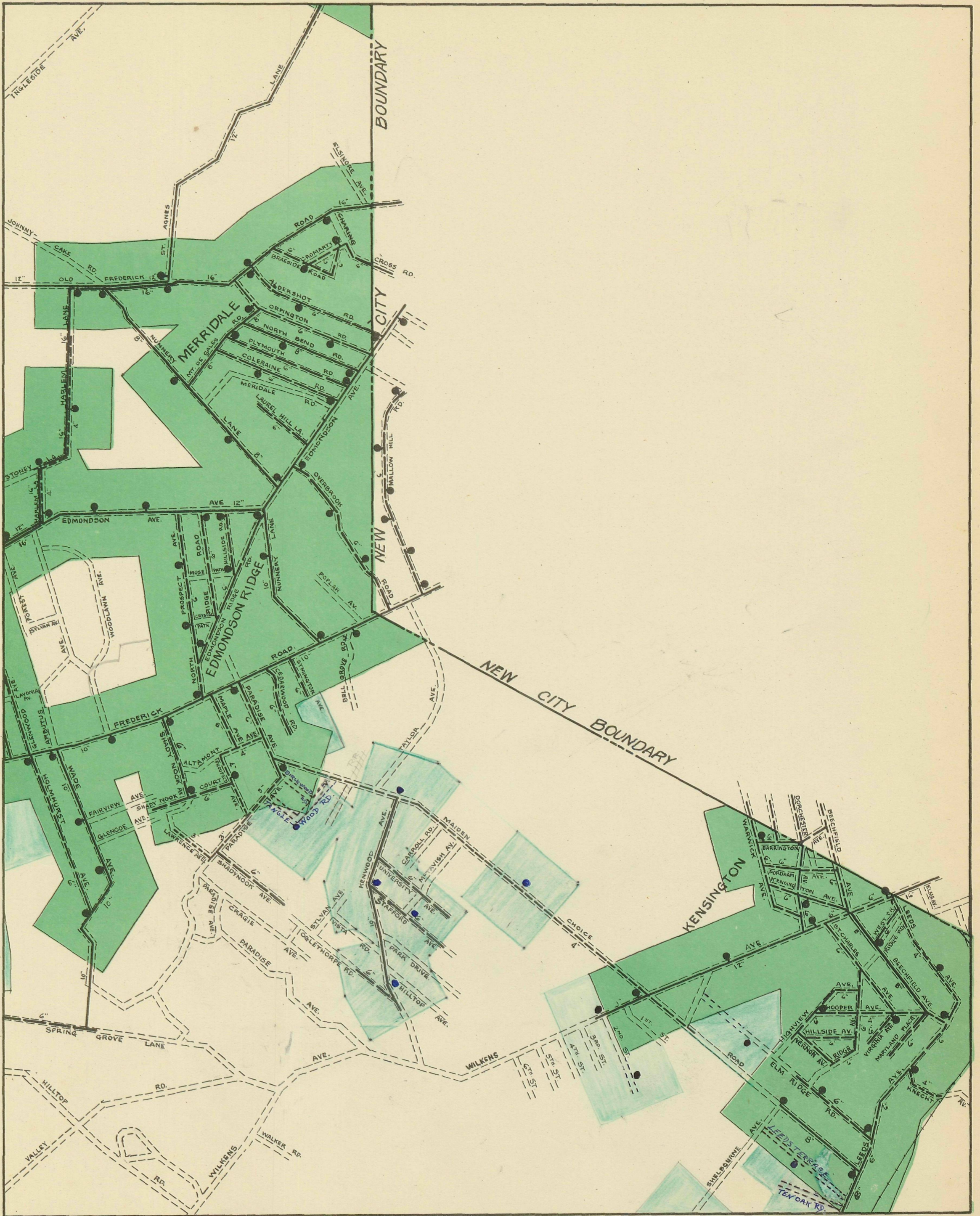
PLAT 9

Scale, 1 in. = 1000 ft.

AUG. 1, 1934.
APRIL 1, 1928.

MSA SC 2006-6-11

OK
2-11-45



DISTRICTS - EDMONDSON AVE. - FREDERICK ROAD

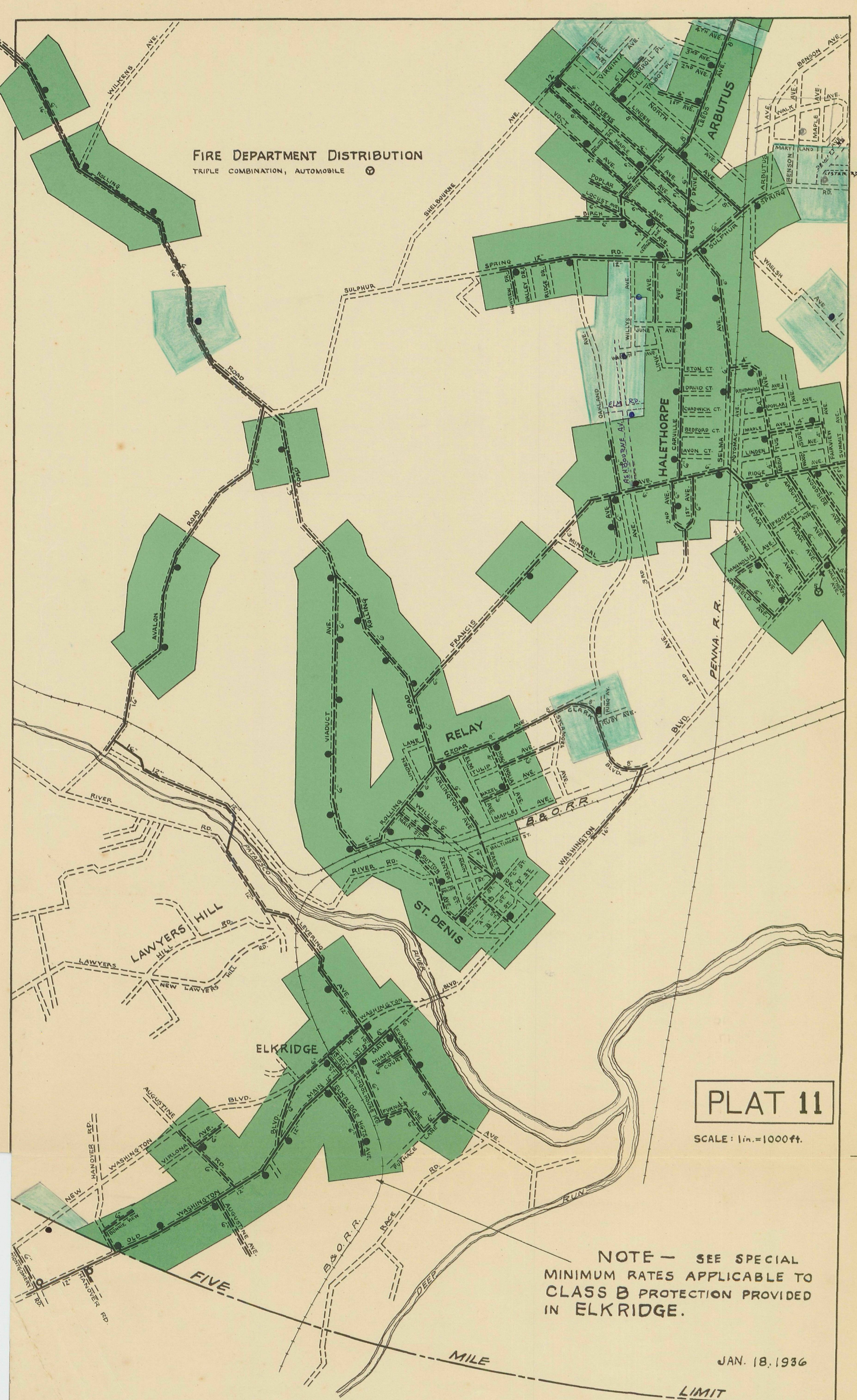
PLAT 10

Scale, 1 in. = 1000 ft.

AUG. 1, 1934.
APRIL 1, 1928.

MSA SC 2006-6-12

FIRE DEPARTMENT DISTRIBUTION
TRIPLE COMBINATION, AUTOMOBILE



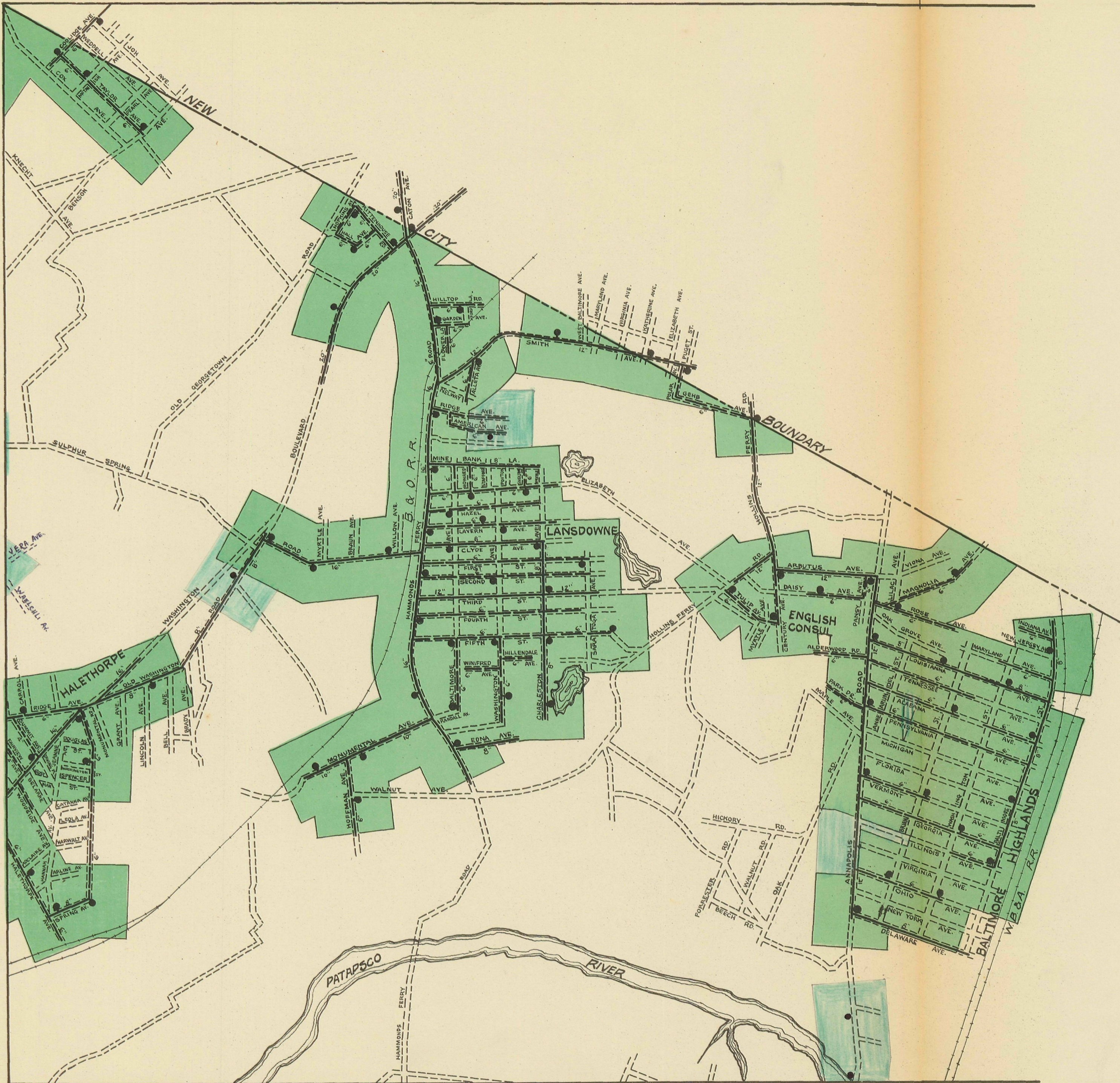
PLAT 11

SCALE: 1 in. = 1000 ft.

NOTE — SEE SPECIAL
MINIMUM RATES APPLICABLE TO
CLASS B PROTECTION PROVIDED
IN ELKRIDGE.

JAN. 18, 1936

LIMIT



PLAT 12

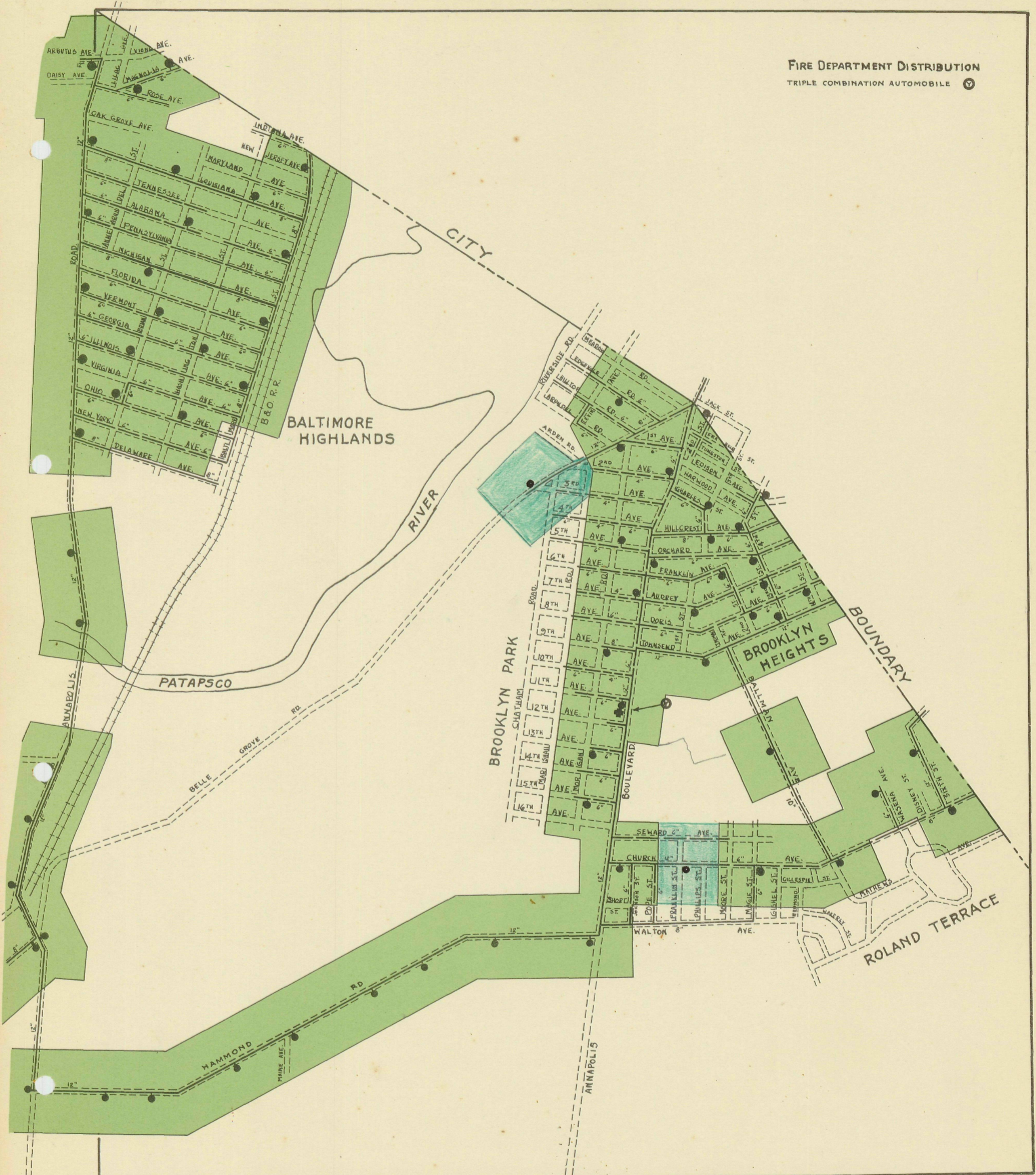
OK
2/15/41

AUG 1, 1934.

SCALE: 1 in. = 1000 ft.

MSA SC 2006-6-14

FIRE DEPARTMENT DISTRIBUTION
TRIPLE COMBINATION AUTOMOBILE

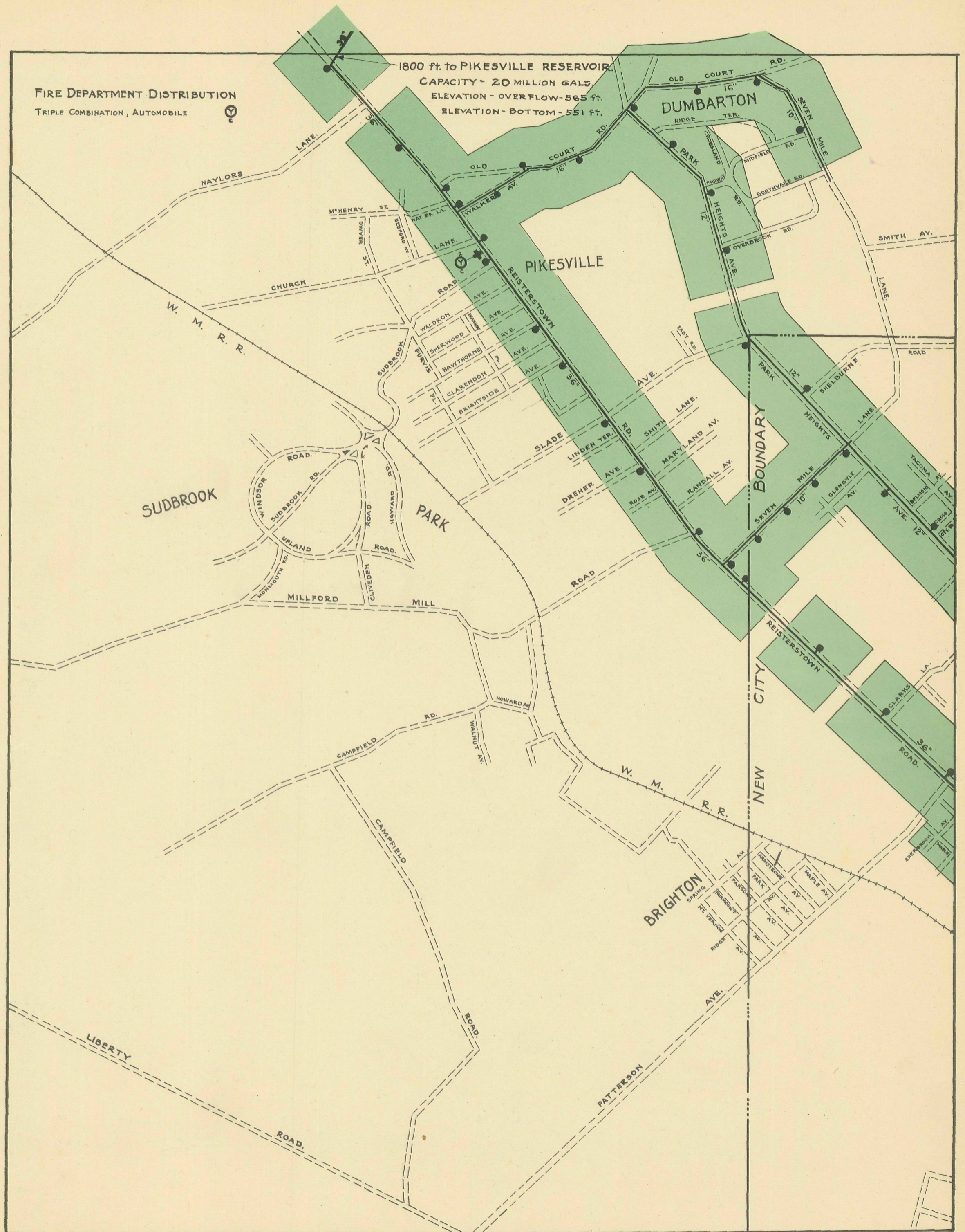




DISTRICT-CURTIS BAY
PROTECTION CLASS 3.

PLAT 15

Scale, 1 in = 1000 ft.



1800 ft. to PIKESVILLE RESERVOIR
CAPACITY - 20 MILLION GALS.
ELEVATION - OVERFLOW - 565 FT.
ELEVATION - BOTTOM - 551 FT.

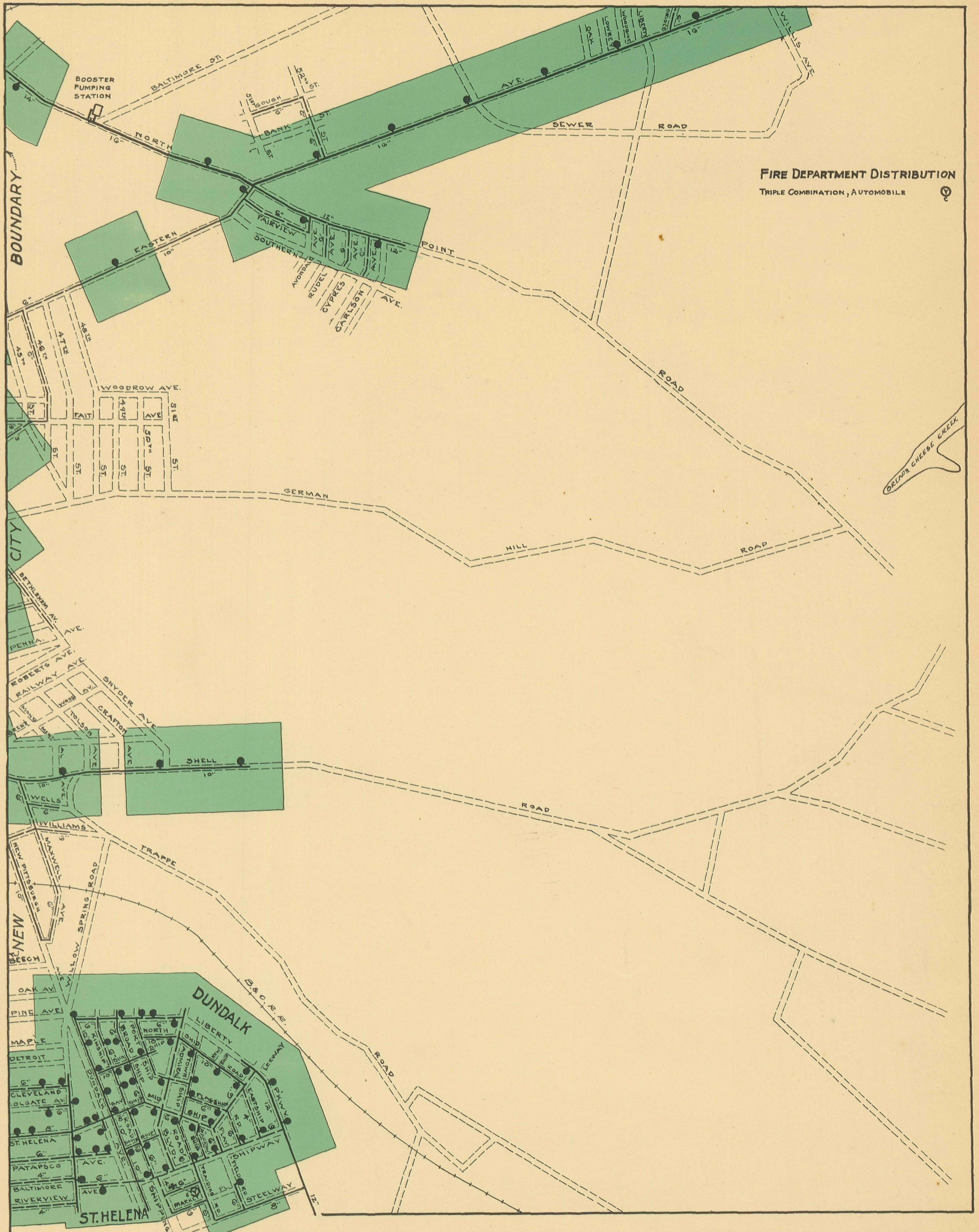
DISTRICT - PIKESVILLE.
PROTECTION CLASS 4.

PLAT 16

March 1, 1925.
October 1, 1924.

Scale, 1 in. = 1000 ft.

MSASC 2006-6-18



FIRE DEPARTMENT DISTRIBUTION
 TRIPLE COMBINATION, AUTOMOBILE

DISTRICTS-DUNDALK-ST. HELENA-EASTERN AVE.

PROTECTION CLASS 4 4 4

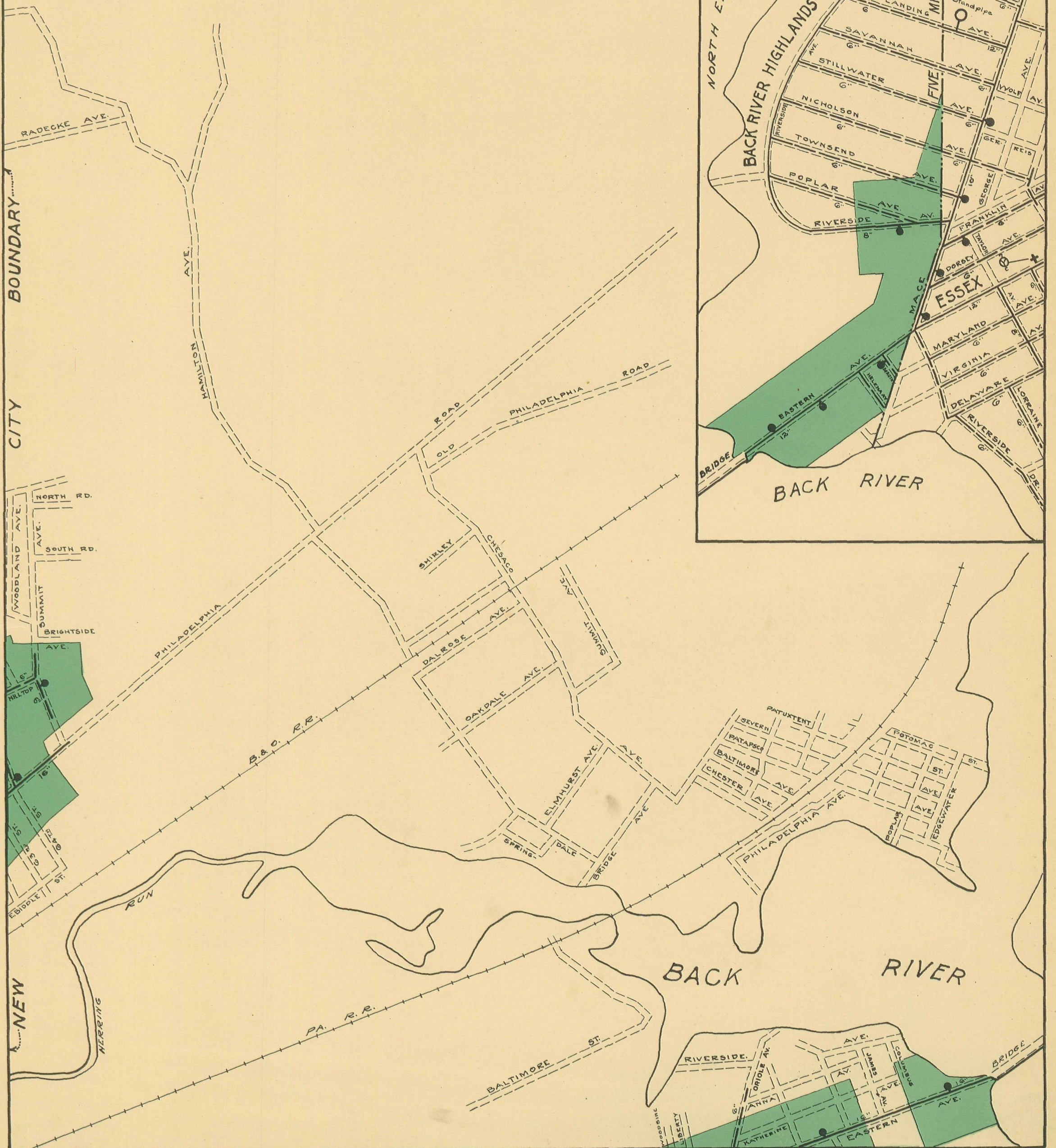
PLAT 17

Scale, 1 in = 1000 ft.

FEB 17, 1926.

MSA SC 206-6-19

FIRE DEPARTMENT DISTRIBUTION
 TRIPLE COMBINATION, AUTOMOBILE



DISTRICTS - EASTERN AVE. - BACK RIVER HIGHLANDS

PROTECTION CLASS

4

4

PLAT 18

FEB. 17, 1926.

Scale 1 in = 1000 ft.

MSA SC 2006-6-20