HARFORD COUNTY CIRCUIT COURT
(Survey Record)
1728-1795
PD VI. i. Original
CR 49,128-4

Nathan J

Mordecai Amess Esq	Normunda	29	Abbyssinia	15
Wm Amess (of James)	Flit or Miss	55	Mick Garden	19
d°	Switzerland	71	Annes Goodwill	76
George Amess	Young Bradfords Forest	84	" Addition	87
Jo. Ashton & Wm Baldwin	Baldwin & Ashton's Innocency	21	Archy's Refuse	107
Isabel Alexander	Alexanders Safeguard	153	Addition to James's Forest	110
Thomas Ayres	Arrabella	155	Ability	134
d°	Angle	156	Addition	135
d°	Meadow	157	Ax	144
d°	Ritchy	158	Alexanders Safeguard	153
d°	Young Timber	159	Arrabella	155
			Angle	156
			Addition to Ramplays Venture	165
			Armstrongs Misfortune	176

Capt. Charles Baker	Hard Scuffle	14	Brindleys Venture	1
Samuel Bond	Bonds Meadows	39	Beautiful Plain	4
Hugh Bankhead	Groves Neighbour	70	Bonds Meadows	38
Wm d°	Bankheads Contrivance	46	Brooks Hunting Ground	106
Joshua Bentley	Pugnatio Humus	43	Baldwin & Ashton's Innocency	21
Vincent Bosley	Well Enough	68	Bankheads Contrivance	46
Ezekiel d°	Fertile Marsh	62	Brothers agreement	51
d° d°	Zebulons Purchase	96	Better than Nothing	69
[illegible] Bryarley	Shoulder Bone	60	Barnets Troubles	119
d°	Brooks Hunting Ground	106	Brices Endeavour	41
d°	Peru	115	Beautiful Island	154
[illegible] Barnett	Barnets Troubles	119		
[illegible] Bond	Wedding Tomorrow	121		
[illegible] Bosley	Peter	143		
d°	Solomon	"		
Wm Bankhead	Quietness	149		

B
C
D
E
F
G
H
I
J
K
L

Sam. Corbit & Ja. Clendinen	Samuels Chance	74	Castle Denny	8
d°	Desire	75	Creagh's Choice	10
Josias Carter	The Millers Fancy	20	Constupration	100
d°	Lot N° 102	42	Curfman's Folly	97
Anne Caldwell	Ann's Goodwill	76	Chevaux de frize	88
Daniel Curfman	Struggle Hard	101	Capua	114
Pierse Creagh	Creagh's Choice	104	Clare	115
			Cow Pasture	117
			Chinquepine Hill	167
			Contestable	170
			Contestable Manor	39
			Center	190
David Davis Sen.	New Garden	7	Desire	75
Richard Deaver	Deavers Compulsion	93	Deavers Compulsion	93
d°	Sarah's Garden	67	Disappointment 193	165
Ja. d°	Wolf and Fox	61	Doubl. purchase	186
William Dawson	The Castle of Desolation	77		
James Denny	Castle Denny	82		
d°	Fort Ma Clave	83		
d°	Volens Nolens	"		
Thomas Denbow	Upland	180		

Evan Evans	Industry	112	Expence	23
			Elliotts Refuse	42
			Every mans refuse	164
Henry Fullard	Roughborough	55	Fox Harbour	36
James Finley	Mistake	74	Fort Ma Clave	83
John Ford	Poverty Hill	98	Ford's Discovery	99
d°	Ford's Discovery	99	Fertile Marsh	62
Henry Fullard	Rabbitsborough	190	Friends Delight	129
			Fox Hills	80
William Gibson	Brindley's Venture	1	Glenns Choice	16
d° Glenn	Glenn's Choice	16	Grays Last Shift	34
John Gray	Gray's Last shift	34	Groves Neighbour	70
Owen Gormley	Wiley's Information	106	Gibraltar	150
Wm Gibson & Ja. Kampley	Every mans Refuse	164		
Abraham Hays	Westmoreland	65	Hard Scuffle	1[illegible]
d°	Heaps's Dream	66	Hidden Treasure	3[illegible]
Abram Hughes	Hughes's Chance	62	Honorificabilitudinity	100
Bennet Hurst	Curfmans Folly	97	Hughes Chance	62
d°	Sempiternal Parenticide	"	Heaps's Dream	66
d°	Constupration	100	Hit or Miss	55
d°	Honorificabilitudinity	"	Hap Hazard	71
Janet Hutcheson	Hutchesons Discovery	101	Hutchesons Discovery	101
John Hadley	Hadleys Residence	122	Hadleys Residence	[illegible]
d° Heaps	Johns Search	138	Hitchcocks Plains	[illegible]
Naason Hughes	Beautiful Island	154		

E F G H I J K

John Ingram	Little Worth	69	Industry	112
d°	Chinquepine Hill	167	Isles of Caprea	114
			Industry	135
			Ingrams Neighbour	169
Aquila Jones	Whortleberry Hills	91	Jones Venture	52
Isaac Jones & Benjn Lukens	Jones Venture	52	James's Forest	110
Thomas Jamison	Hidden Treasure	38	Jarrets Fatigue	114
Samuel Jenkins	Spittle Craft	7	Johns Expence	136
Isaac Jones	Ingrams Neighbour	169	Johns Search	138
	Contestable	170	Janes Delight Enlarged	139
			Jack	143
			Jarrets Intention	160
			James Valey	167
			Jarrets Disappointment	181
John Kean	Kean's Choice	57	Keans Choice	57
James Kerr	Xantippe	38	Kents Dear Purchase	1
John Kent	Kents dear Purchase	1		
Robt Kirkwood	Janes Delight Enlarged	139		

Benjn Lukens & Isaac Jones	Jones Venture	52	Little Worth	69
Benjamin Lukens	Alice Garden	19	Long Alley	117
Edward Leonard	Spittlefield	33	Long Slip	118
Thomas Lyttle	Flap Hazzard	71	Little Capua	160
James Lewes	Young Timber	152	Lawyers gain	183
James Lyttle	James Valey	167		
James Maddan	Abbyssinia	16	Mount Nebo	9
d° Murphy	~~Mount~~ Pleasant Mount	2	" Pleasant	68
Elizabeth Malgeaugh	Travelers Rest	12	" Vernon	34
George MaCormick	M'Cormick's Frolick	35	" George	83
Mark MaGavran	Brothers Agreement	51	Myers Policy	26
Henry Myers	Myers Policy	26	" Gentility	86
d°	Popularity	27	M'Cormick's Frolick	35
d°	Myers Gentility	86	Mistake	74
d°	Variation	"	Mitchels Dependance	109
James M'Canles	Xerxes	37	Morgans Reparation	141
John Mitchel	Mitchels Dependance	109	Meadow	15
d° Mahon	Clare	115	Manyfolds Refuse	
Henry Myers	Ability	134		
John MaClave	Industry	135		
Robt Morgan	Morgans Reparation	141		
Thos Montgomery	Gibraltar	150		
d°	Quebec	277		
James M'Comas	Double Purchase	186		
Henry Myers	Silvian Plain	"		
William Morgan	Center	190		

Benjn Bradford Norris Esqr	Norris's Chance	3	Norrises Chance	3
George Checke Norris	Mount George	83	New Garden	7
Aquila Norris	Lawyers Gain	183	" Discovery	88
			Normunda	29
			N° 102	42
			Normandy	131
			North Wales Corrected	147
			North Spring	161
			Nonagon	178
			Old place	116
John Perine	Mount Vernon	34	Pleasant Mount	2
Samuel Patterson	Patterson's Pleasure	44	Paddy's last Shift	10
John d^o	Uncanonical	97	Partition	13
Anne Parks	Annes Addition	87	Patterson's Pleasure	44
d^o	New Discovery	88	Poteels Lot	42
Thomas Poteet	Poteels Lot	42	Popularity	27
[illegible] Pocock	Pococks Addition	142	Pugnatio Humus	43
[illegible]		174	Prospect	49
			Poverty Hill	98
			d^o	148
			Peru	115
			Poor Dependance	128
			Pococks Addition	142
			Peter	143
			Pervicacity	66
			Pleasant H. Corrected	172
			Quietness	149
			Quebec	177

Samuel Richardson	Beautiful Plain	4	Rampley's Venture	32
Joseph Renshaw	Timber Grove	19	Roughborough	55
John Ritchy	Xalisco	37	Reeds Best Way	73
James Rampley	Rampley's Venture	32	Renshaws Delight	152
Richard Robinson	Utrecht	95	Ritchy	158
John Rutledge	Normandy	131	Residue	180
d^o	Ruths Industry	187	Ruths Industry	187
James Redding	Addition	136	Ratitsborough	190
James Rampley	Poverty Hill	148		
d^o & Wm Gibson	Everymans refuse	164		
James Rampley	Addition to Rampley Venture	165		
d^o	Sally's Grove	182		
Patrick Smith	Paddy's last shift	10	Spittle Craft	7
William Smith Esqr	Expence	23	" Field	33
John Street	Archy's Refuse	107	Samuels Chance	74
Ezekiel Slade	Cow Pasture	117	Shoulder Bone	60
Wm d^o	Slades last Shift	127	Safe Guard	77
John Scarbrough	Johns Expence	136	Sarah's Garden	67
Wm Slade	Disappointment	165	Switzerland	71
Thomas Street	Pleasant H. Corrected	172	Struggle Hard	104
[illegible] Swan Ex^ors	Swans Delight	174	Sempiternal Parenticide	[illegible]
			Slades last Shift	12[illegible]
			Solomon	[illegible]
			Salisbury plain	[illegible]
			Swans Delight	[illegible]
			Sally's Grove	18[illegible]
			Silvian Plain	181

Thomas Turner	Turners Dependance	31
Benjamin Toland	Mount Pleasant	68
do	Better than Nothing	69
do	Valenciennes	154
do	What you Please	84
do	Prospect	119
do	Tolands Reserve	178
do	Nonagon	179

Travelers Rest	12
Turners Dependance	31
Timber Hall Enlarged	103
Timber Grove	19
The Millers Fancy	20
The Castle of Desolation	77
The Delightful Rock	73
The Meadow	118
Tolands Reserve	179

Unicanonical	97
Utrecht	95
Upland	180

Volens Nolens	83
Variation	84
Valenciennes	154

John Wilson	Wilsons Evacuation	8
do	Timber Hall Enlarged	103
John Webb	Mount Nebo	9
Mathew Wiley	Partition	13
do	Wiley's Hexagon	"
do	Wolf Den	76
do	Safe Guard	77
Walter do	Wiley's Folly	36
do	Fox Harbour	"
Joseph Wheeler	Chevaux de frize	88
Margaret Wilson	Old place	116
do	Long Alley	117
David West	Fox Meadow	118
Benj. do	Long Slip	"
Mathew Wiley	Wolf Range	166
David West	Somebodys Misfortune	176
do	Many folds Refuse	177
do	Jarrels Disappointment	181
Leonard Wheeler	Residue	180
Hugh Whiteford	Disappointment	193

Wilsons Evacuation	8
Wileys Hexagon	13
Wolf Den	76
" and Fox	61
Wileys Folly	36
Westmoreland	65
Wolf Enough	68
Wileys Information	106
Whortleberry Hills	91
What you Please	85
Wild Cat Den	65
Wedding Tomorrow	121
Wolf Range	166

Xantippe	56
Xerxes	57
Xatisco	"

Young Bradfords Fort	64
young Tim	152
do	153

Zebulons Purchase	90

Samuel Hopkins

E. Hopkins

Date date

1807

Beg at a stone set in the gr
line of the part held by Jo Hopkins
N 64 E 54 p to a hickory post
fetter a stake & bounds
being the big of said original
part & the under the Polline
spo. parcel

S. 80 E 116 p to a stone in d
chestnut

S 44 p W 106 p to the elder
at line detain land
& E. with Pulline
Wheling fo 58 a. 10 p

186.5
28.6
158.9

186.5
28.6
154

Hartford County Ss

Brindley's Venture Surveyd & Laid out for William Gibson In the Reserve Beginning at a Stone setten a Hill N 88 W 13 ps distant from a bounded Black Oak Sapling at the Head of a Small Branch called Waunces Ditch which discends into the Falling Branch (except in dry Weather 'tis said to Dry) and Running thence with a tract of Land called Kents Dear Purchase S 15 W 113 ps to a bounded White Oak and bounded Spanish Oak Sapling thence East 10 ps to a bounded Spanish Oak Sapling thence N 77 E 64 ps still bounding on Kents Dear Purchase aforesaid thence N 86 E 16 ps East 70 ps to a bounded Hickory Lion thence S 20 E 80 ps S 9 W 60 ps S 70 E 26 ps to a bounded Spanish Oak Sapling thence N 42 E 50 ps to two bounded Saplings one a Black Oak and the other a Hickory thence N 6 W 64 ps N 16 E 31 ps East 15 ps ps to intersect a tract of Land called Paddy's last Shift thence bounding on said Land Reversely the two following courses viz N 38 W 51 ps to a bounded Spanish Oak in a Bottom thence N 23 W 56 ps to a bounded White Oak thence West 24 ps to a Rock Stone Marked M thence N 28 W 26 ps to a bounded White Oak thence S 75 W 12 ps to a Stone Marked W thence South 46 ps and thence by a Streight line to the beginning Containing and said out for one hundred & forty nine Acres and an Half More or less April 16th 1787

Chain Carriers { James Murphy
Thomas M'Gaugh

Scale 100 ps in an Inch

Returned to M David Clark
Attested

Hartford County Ss

Kents Dear Purchase

Surveyd and Laid out for Jesse Kent In the Reserve including a tract or Parcel of ~~the Known Land~~ Lease Land called Brindley's Beginning Originally on the 20th of Jany 1753 Leased to a Col Nathaniel Brindley for 58 acres **Beginning** at a bounded White Oak and Hickory Standing on the SouthEast side of a Hill on the NW side of a Small branch which descends into the Falling Branch & S 85 W 5 ps distant from a Spring by the said Small Branch and Running thence S 7 E 20 ps to a bounded White Oak Sapling thence West 114 ps to the end of the first line of a tract of Land called Pleasant Mount thence with said tract N 28 W 16 ps N 18 W 58 ps to a bounded White Oak Sapling thence N 59 E 84 ps to a bounded Chesnut Sapling thence N 51 E 30 ps to a bounded Black Oak Hickory Lion thence N 22 W 51 ps to a bounded Black Oak distant from the end of the sixth line of Pleasant Mount aforesaid thence N 81 E 24 ps S 70 E 38 ps to a Stone setten the ground the beginning of tract of Land called Brindleys Venture thence Running with said S 15 W 113 ps to two bounded Saplings one a White Oak and other a Spanish Oak thence East 10 ps to a bounded Spanish Oak

Harford County Ss

Brindley's Venture Survey'd & Laid out for William Gibson In the Reserve Beginning at a Stone sot on a Hill NW 13 ps distant from a bounded Black Oak Sapling at the Head of a Small Branch called Haunces Ditch which descends into the Falling Branch (except in dry Weather 'tis said to Dry) and Running thence with a tract of Land called Kents Dear Purchase S 15° W 113 ps to a bounded White Oak and bounded Spanish Oak Sapling thence East 10 ps to a bounded Spanish Oak Sapling thence N 77° E 64 ps Still bounding on Kents Dear Purchase aforesaid thence N 86° E 16 ps East 70 ps to a bounded Hickory Cion thence S 20° E 80 ps S 9° W 60 ps S 70° E 26 ps to a bounded Spanish Oak Sapling thence N 42° E 50½ ps to two bounded Saplings one a black Oak and the Other a Hickory thence N 6° W 64 ps N 16° E 31 ps East 15½ ps to intersect a tract of Land called Paddy's last Shift thence bounding on said Land Reversely the two following Courses viz N 38° W 51 ps to a bounded Spanish Oak in a Bottom thence N 23° W 56 ps to a bounded White Oak thence West 24 ps to a Rock Stone Marked M thence N 28° W 26½ ps to a bounded White Oak thence S 75° W 12 ps to a Stone Marked W thence South 46 ps and thence by a Streight line to the beginning Containing and laid out for one hundred & forty nine Acres and an half More or less April 16th 1787

Chain Carriers { James Murphy
Thomas M'Geaugh

Scale 100 ps in an Inch

Return'd to M. David Clark
Patented

Harford County Ss

Kents Dear Purchase

Survey'd and Laid out for Jesse Kent In the Reserve including a tract or Parcel of ~~the Reserve Land~~ Lease Land called Brindley's Beginning Originally on the 20th of Jany 1753 Leased to a Certain Nathaniel Brindley for 58 acres Beginning at a bounded Water Oak and Hickory Standing on the South East side of a Hill on the NW side of a Small branch which descends into the Falling Branch & S 85° W 5 ps distant from a Spring by the said Small Branch and Running thence S 7° E 20 ps to a bounded White Oak Sapling thence West 44 ps to the End of the first line of a tract of Land called Pleasant Mount thence with said tract N 28° W 16 ps N 18° W 58 ps to a bounded White Oak N 51° E 30 ps to a bounded Chesnut Sapling thence N 59° E 84 ps to a Hickory Cion thence N 22° W 51 ps to a bounded Black Oak 1 pch distant from the End of the sixth Line of Pleasant Mount aforesaid thence N 84° E 24 ps S 70° E 38 ps to a Stone sot in the Ground the beginning tract of Land called Brindley's Venture thence Running with said Land S 15° W 113 ps to two bounded Saplings one a White Oak and other a Spanish Oak thence East 10 ps to a bounded Spanish Oak

Run back on the last line 10 ps to the cross
N 8 W 25 8/10 ps to a stone about 2 ps East of a Spring called [illegible]
N 52 W 4 6/10 ps to a post in the fence [illegible]
S 46 W 6 6/10 ps to
N 31° W

9.5
17.1
20.6

20.6

23.13
23.25

53.19
28
53.47

12 N 77° E 64 ps to the End of the third line of Brindley's Venture aforesaid thence 13 S 84° E 7 ps to a bounded Chesnut Sapling thence 14 S 20° E 34 ps to a Co. Chesnut Sapling And thence by a Streight line to the Beginning Containing and Laid Out for Ninety four Acres Van half More or less Nov.d 29th 1786

Brindley's Beginning Begins at a bounded Black Oak standing on a Point and Runs N 40° W 56 ps N 10° E 122 ps S 70° E 76 ps S 5° W 50 ps thence &c.

Returned to Mr David Clark Pattented

Chain Carriers { James Murphy / Jacob Lukens

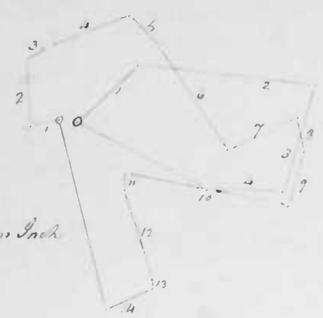

Scale 100 ps in an Inch

Brindley's Beginning Contains 58 a.
Foul of an Elder Survey 18
40 a.
Vacant Land Added 54½
This Survey Contains 94½

Harford County ss

Pleasant Mount Survey'd & Laid out for James Murphy In the Reserve including a tract or parcel of Lease Land Called Whitakers Desire Originally on the 12th of July 1743 Leased to a Certain John Whitaker for 50 Acres and Part of a tract of Lease Land Called Richardsons Out Lett Originally on the 18th of Feby 1750 Leased to a Certain Thomas Richardson for 240 a. Beginning at a bounded Water Oak tree a bounded Water Sapling and a bounded Spanish Oak Sapling standing on the North side of a Hill on the South side of a Small Branch descending into the Falling Branch and Running thence N 20° W 34 ps to the end of the second line of a tract of Land Called Kents dear Purchase thence with said tract 2 N 28° W 16 ps 3 N 18° W 58 ps to a bounded White Oak thence 4 N 51° E 30 ps to a bounded Chesnut Sapling thence 5 N 59° E 84 ps to a bounded Hickory Cion thence 6 N 22° W 52 ps one pck past a bounded Black Oak at the End of the seventh line of Kents Dear Purchase aforesaid thence 7 S 75° W 164 ps 8 S 7° W 72 ps 9 S 1° E 92 ps to a bounded Spanish Oak Sapling thence 10 S 52½° W 11 ps 11 S 5° E 38 ps 12 N 67° E 30 ps to a bounded Spanish Oak Sapling at a Spring that Empties into the Great Branch thence 13 East 11 ps to a bounded White Oak Cion thence 14 S 32° E 27½ ps 15 N 50° E 54 ps And thence by a Streight line to the Beginning Containing and laid out for one hundred & Sixty nine Acres Van half More or less Dec.d 14th 1786

Whitakers Desire begins at a bounded White Oak standing on the West side of the first Branch that ~~[illegible]~~ Descends into the Falling Branch & Runs S 79° W 80 ps South 103 ps N 79° E 80 ps thence &c.

Part of Richardsons Out Lett Begins at the End of the S 15° E 104 ps line of the Whole tract and Runs N 79° E 73 ps N 58° E 114 ps N 24° W 7[illegible] S 75° W 155 ps S 7° W 45 ps thence &c. for 96¼ a.

Harford County ss Norriss's Chance Survey'd & Laid out for Benjamin Bradford Norriss Esqr In the Reserve including Part of a tract of Lease Land Called Richardsons Out Lett Originally on the 18th of Feby 1750 Leased to a Certain Thomas Richardson for 240 Acres Beginning at a Pile of Stones at the End of the S 75° W 164 ps line of a tract of Land Called Pleasant Mount and Running thence bounding on the Main Road Leading Past John Coxes Mill on Little Creek to Baltimore S 8½° W 65 ps S 1° E 99 ps to a bounded Spanish Oak Sapling at the end of the ninth line of Pleasant Mount aforesaid thence with said tract 3 S 52½° W 11 ps 4 S 5° E 24 ps to a Marked Spanish Oak Sapling in the 11th line of Pleasant Mount aforesaid 5 S 80° W 71 ps to a Marked White Oak Sapling thence 6 N 28° W 31 ps to two bounded ~~White Oak~~ Water Oaks on a Hill thence 7 S 59° W 14 ps to a Marked forked White Oak thence 8 N 40° W 25 ps 9 North 32 ps to a place East 1 perch distant from a bounded White Oak thence 10 NW 78 ps to a flat Rock in a Branch of Deer Creek Called the Great Branch and two Marked Saplings thence 11 N 10° E 23 ps 12 N 31° W 31 ps to a bounded White Oak the Beginning tree of the Included Tract of Lease Land 13 N 60° W 86 ps to a bounded White Oak thence 14 N E by N 129 ps to a Spanish Oak Sapling thence 15 N 30° W 39 ps to a bounded Spanish Oak Sapling thence 16 N 60° E 44 ps to two bounded Chesnut Sapling thence 17 N 70° E 40 ps 18 S 26° E 108 ps to a bounded White Oak Sapling 19 N 32° E 12 ps 20 S 61° E 12 ps to a bounded Spanish Oak Sapling one of the Boundaries of a tract of Land Called Beautiful Plain thence with said tract the following Courses viz 21 S 27° E 41 ps to a place S 87½° E 3 ps distant from a bounded Spanish Oak thence 22 S 87½° E 55 ps to the Main Road aforesaid And thence by a Streight line to the Beginning Containing and Laid for Three Hundred

Sixty two Acres More or less March 8th 1787

Part of Richardsons Outlett Begins at the Beginning of the Whole Tract & runs N 84 E 120 p. N 30 E 20 p. N 83 E 60 p. S 15 E 19 p. North 19 p. N 78 W 100 p. S 65 W 135 p. thence &c for 73 a.

Part of Richardsons Outlett Contains 73
Old Tracts & Vacant Land Adjoining 289
This Survey Contains 362

Richardsons Outlett Land to Thomas Richardson the 18th of Feb. 1750 for 2010 Acres Beginning at two bounded White Oaks standing near a Branch which runs into the North side of Deer Creek the said Bounded White Oaks stands on the East side of said Branch about 40 p. below the mouth of Willis Cabbin Branch and Running thence N 84 E 120 p. N 30 E 20 p. N 83 E 60 p. S 15 E 19 p. N 58 E 44 p. N 24 W 84 p. N 85 E 60 p. S 56 W 44 p. S 77 E 73 p. N 58 E 44 p. N 24 W 84 p. N 12 W 12 p. N 85 W 60 p. S 28 W 54 p. S 78 W 40 p. S 65 W 135 p. thence &c. 2010

Harford County ss

I Hereby Certify that I have Surveyed and laid out for Samuel Richardson a tract or Parcel of the Reversion lying in Harford County Beginning at a bounded Red Oak Sapling standing on a plain N 62 E 65 p. distant from a bounded Black Oak standing at the end of the N 22 W 21 p. line of a tract of land called Hall Kents Fear Purchase Surveyed for the Kent and Running thence 1 N 4 E 67 p. to a bounded Chesnut Sapling thence 2 N 69 E 127 p. to a bounded White Oak Sapling by the Falling Branch thence N 8 W 32 p. N 67¾ W 61 p. to the end of the S 84 40 p. line of a tract of land called Wild Cat Denn granted to Jacob Butt thence Running with & bounding on said land the two following Courses viz. 4 S 82 W 124 p. 5 N 61 W 88 p. to the main Road Leading past John Coxes Mill on Little Creek to Baltimore thence bounding on said Road 6 S 7 W 70 p. thence 7 S 71 W 77 p. to a bounded Chesnut Sapling standing by a Spring descending into a branch of Deer Creek thence 8 S 32 W 69 p. 9 S 61 E 12 p. to a bounded Spanish Oak Sapling a boundary of a tract of land called Norrisses Chance Surveyed for Berj. Bradford Norris Esq. thence Running with & bounding on said Land the the three following Courses viz. 10 S 27 E 41 p. to a stake 11 S 87½ E 3 p. distant from a bounded Spanish Oak standing in a glade thence 12 S 87½ E 55 p. to the Main Road aforesaid thence 13 South 60 p. to a pile of Stones the beginning of Norrisses Chance aforesaid being at the end of the S 75 W 164 p. line of a tract of Land called Pheasant Mount Surveyed for James Murphy And thence by a Straight line to the beginning Containing and Laid out for 305 Acres More or less to be called by the Name of the Beauty of Plain Feby 6th 1787

Part of Richardsons Outlett included in this Survey Lied to Thomas Richardson the 18th of Feb. 1750 for 2010 Acres Begins at the End of the 72 p. in the 7th line of the Whole tract & runs N 24 W 85 p. S 46 W 42 p. N 85 W 60 p. S 28 W 54 p. S 53½ p. thence &c for 65¾ a.

A Beginning of this Survey in Black lines
B Beginning of Part of Richardsons Outlett in Red lines

Chain Carriers { Jas. Murphy, Thos. Fisher

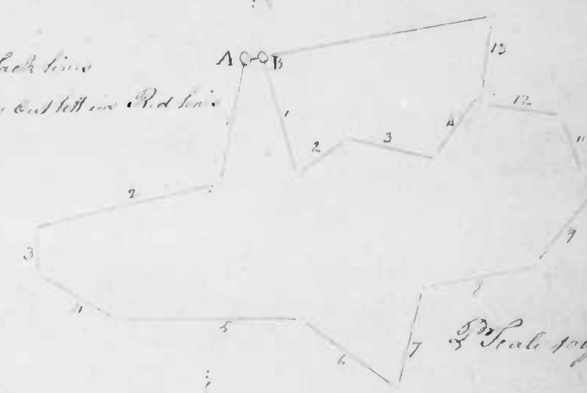

Harford County ss

I Hereby Certify that I have Surveyed and carefully laid out for Capt. Charles Baker a tract or parcel of the Reverse Land in Harford County Beginning at the Beginning tree of a tract of land called Joshua's Forest thence by the beginning of another tract of land called Joshua's Meadows and Running thence with and bounding on said Joshua's Meadows the two following Courses viz. 1 N 24 W 10 p. 2 S 77½ W 165½ p. to a Stone and bounded Spanish Oak Sapling thence 3 N 22 W 102 p. to a stone at three bounded Spanish Oak Saplings thence 4 S 65 W 27½ p. to a Stone a boundary of a tract of Land called Hicks Fields Surveyed for Thomas Pollock thence Running with and bounding on said Land 5 N 3 W 12 p. to a Stone thence 6 N 85 E 184 p. to a bounded Chesnut Sapling a boundary of the Land called Lysenn's Choice Surveyed for William Lysenn thence Running with and bounding on said Land the three following Courses viz. 7 S 38 E 94 p. to a Stone thence 8 S 22 W 17 p. to a stone by a bounded White Oak Sapling standing on the side of a hill thence 9 S 30 E 105 p. to a Stone a boundary of said Land thence also 10 S 30 E 5 p. to a Stone a boundary of the Land called Spittle Craft Surveyed for Samuel Jenkins thence Bounding on said Land reversely the following Courses viz. 11 S 60 W 16 p. to a Stone thence 12 S 30 E 32 p.

Stone on a hill thence [13] S78°W 79 p to a Stone by a branch a boundary of said Land also a boundary of the Land Called New Garden Survey'd for David Davis Sen.r thence bounding on said Land Reversely the three following Courses viz.t [14] S78°W 53 p to a Stone [15] S11°W 24 p to a Stone the Beginning of said Land thence [16] S51½°W 90 p to a Stone the last Boundary of said land also a boundary of the Land Called Mary's Fancy Survey'd for Mary Amoss thence running with and bounding on said land the two following Courses viz.t [17] S64½°W 34 p to a Stone thence [18] N55½°W 27 p to a Stone a boundary of said Land thence also [19] N55½°W 76 p to a Stone by the tale race of Henry Myers Mill thence [20] N31°E 14½ p [21] N2°W 12 p to a Stone a boundary of the Land Called Myers Troubles Surveyed for Henry Myers thence Running with & bounding on said Land [22] N21°W 35 p to a Stone thence [23] S79½°E 48½ p to a stone & bounded Gum Sapling on the North side and a Stone & a bounded Gum Sapling on the South side of a Road thence [24] S23°W 19 p to the end of the [25] S23°W 121 p line of Joshua's Meadows aforesaid thence Running with and bounding on said land the four four following Courses [26] N65°E 50 p [27] N12°E 34 p [28] N78°E 154 p [29] N83°E 40 p to the beginning trees aforesaid thence Running with and bounding on Joshua's Forrest aforesaid the four following Courses viz.t [30] S80°W 40 p [31] S67°W 154 p [32] S9°W 34 p [33] S62°W 62 p thence also [34] S62°W 26 p to the 10th line of Joshua's Forrest aforesaid thence Running with and bounding on said line [35] N77°E 310 p And thence by a Streight line to the Beginning Containing & laid out for 236 acres More or less to be held by the name of Hard Scuffle May 16th 1787

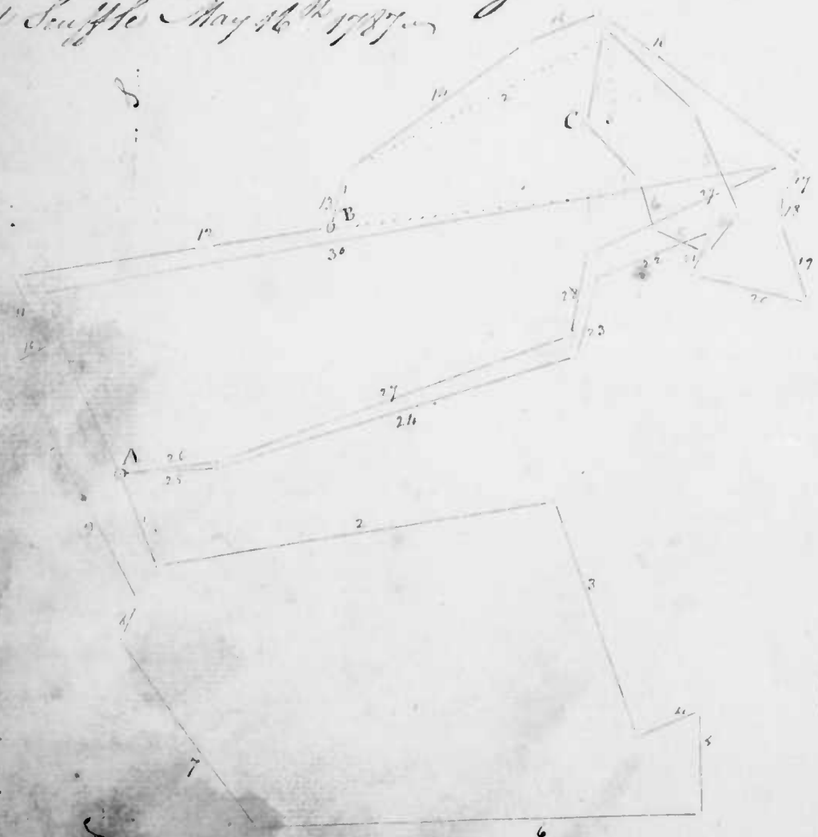

Amended Page 14

Pr Scale 60 p in an Inch

Lease Land included in this Survey

Rock Stone Leas'd to Wm Amoss the 14th of April 1746 for 29 acres Begins at a Bounded Black Oak standing at the Head of a Hollow on the East side of the Reading Road & Runs S11°W 24 p S60°W 120 p N10°W 64 p thence & for 31 a.

And Amosses Fancy Leased to Joshua Amoss the 10th of May 1758 Begins at a bounded White Oak standing on the South side of a Branch called Amosses Branch & Runs S8°W 40 p N50°W 50 p N26°W 46 p N36½°E 20 p S70°E 24 p S18°E 20 p thence & for 15¾ a.

Rock Stone Contains			33 a.s
Amosses Fancy Contains		17	Chain Carriers
Foul of Rock Stone	2¼		
Foul of Joshuas Meadows	¼		
Foul of Joshuas Forrest	3½	6	11
			44
Certifi'd & Vacant Land Added			19.2
This Survey Contains			236

Chain Carriers: Dan.l McComas of Dan.l, Henry Hitchcock, Thomas Poteet, William Baker, Henry Myers

A B.g of this Survey plain black lines
B B.g of Rock Stone dotted lines
C B.g of Amosses Fancy Red lines

Harford County ss

New Garden Survey'd & Laid out for David Davis Sen.r Beginning at a Stone placed at the End of the S11°W 24 p line of a tract of Land Called Hard Scuffle and Running thence bounding on said Land Reversely the two following Courses viz.t [1] N11°E 24 to a Stone at the Original Beginning of a tract of Lease Land Called Rock Stone thence [2] N78°E 53 p to a stone by a branch a boundary of a tract of Land Called Spittle Craft thence bounding Reversely on said Land S6°W 40 p to a Stone thence part by Spittle Craft and part by a tract of Land Called Orr's Survey in possession of James Perine S50°W 50 p to a Stone thence with Orrs Survey the three following Courses viz.t [5] S70°W 50 p to a Stone thence N62°W 19 p to a Stone S65°W 23 p to a Stone at the End of the N10°E 14 p of a tract of Land Called Mary's Fancy and at the End of the S51½°W 90 p line of Hard Scuffle aforesaid and thence by a Streight line to the beginning Containing and laid out for 27¼ acres More or less May 16th 1787

Chain Carriers { Capt.n Charles Baker, Henry Hitchcock

Returned to Wm David Clark

Pr Scale 100 p in an Inch

Harford County ss

Spittle Craft Survey'd & laid out for Samuel Jenkins Beginning at two bounded White Oak Saplings standing on a Ridge on the NW side and within 5 p of the Main Road leading from John Coxes Mill to Baltimore and Running thence SW 44 p to a Stone a boundary of a tract of Land Called Orrs Survey in Possession of James Perine thence

with said Land the two following Courses viz.[2] N 81 W 106 p. to a bounded Black Oak the Original Beginning of Collings first Shift the included tract of Lease Land thence N 25 W 75 p. to a Stone in the S 20 W 30 p. line of a tract of Land Called Newgarden thence bounding on said Land Reversely the two following Courses viz.[4] N 50 E 26 p. to a Stone thence[5] N 66 E 110 p. to a Stone in the S 78 W 132 p. line of a tract of Land Called Hard Scuffle thence bounding on said tract Reversely the three following Courses viz.[8] N 78 E 79 p. to a Stone thence[9] N 30 W 32 p. to a Stone thence[10] N 60 E 16 p. to a Stone thence[11] S 88 E 26 p. to a Stone thence[12] S 88 E 62 p. to a bounded Chesnut Sapling thence N 10 E 80 p. to a place SSW half a perch distant from two bounded Spanish Oak Saplings thence[15] S 20 W 19 p. to a place S 20 W 2 p. distant from two bounded White Oak Saplings and thence by a Straight line to the Beginning Containing and laid out for 151½ a. More or less May 26th 1787

Lease Land included in this Survey Collings first Shift Surveyed for Robert Collings the 1st of Jan.y 1771 & Leas'd to him the 16th of August 1772 for 100 acres On the South side of Deer Creek Begins at a bounded Red Oak on a Ridge and on the West side of the Branch whereon William Anglers Bounded Twice Stands and Running thence N 75 E 161 p. N 5 W 102 p. S 75 W 161 thence &c for 103 a.

A B of this Survey in Black lines
B B of Collings first Shift in Red lines

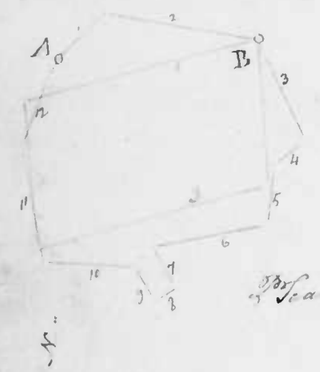

Chain Carriers { Wm. Clark of Rob.t / David Davis Sen.r / William Glenn

Collings first Shift Contains 103 a.
Foot of Elder Survey 1
102
Cont.s of Vacant Land Added 49½
This Survey Contains 151½

Scale 100 p. to an Inch

Harford County ss

Wilsons Evacuation Surveyed and laid out for John Wilson Beginning at a bounded Black Oak standing on a plain between the two branches of Broad Creek being the Original Boundary of Wilsons Range one of the included tracts of Lease Land and Running thence North 16 p. to a Stone thence West 31 p. to a place North 1 p. and a half distant from the End of the second line of a tract of Land Called Annes Lott thence bounding on said tract reversely the the following Courses viz.[3] South 86 p. West 32 p. to a bounded Black Oak the Beginning tree of said tract thence[5] S 34¾ W 5 p. S 31 E 17 p. S 7 E W 70 p. N 7 W 16 p. N 55 E 11 N 20 W 20 p. N 20 E 35 p. North 85 p. East 72 p. thence North 1½ p. West 86 p. to a bounded Spanish Oak Sapling thence South 100 p. West 30 p. to a bounded White Oak sapling thence South 47 p. South 32 E 136 p. S 6 E 61 p. to intersect the first line of a tract of Land Called Paddys last shift line with said line[21] E N E 79½ p. to a bounded Hickory Sapling one Boundary of a tract of Land Called Mount Nebo thence bounding

bounding on said tract Reversely the two following Courses viz.[22] N 48 W 20 p.[23] N 13 E 38 p. thence[24] N 28 W 14 p.[25] N by E 24 p.[26] N 14 W 4 p. and thence by a Straight line to the Beginning Containing and laid out for 184 acres More or less Decem.r 29th 1786

Lease Land included in this Survey Cobbs Knavery Leas'd to Joseph Wilson the 20th of May 1747 for 35 Acres Beginning at a Bounded Red Oak standing on the point of a hill on the North side of Broad Creek & Running thence N 25 W 100 p. S 65 W 70 p. S 40 E 100 p. thence &c for 35 acres Wilsons Range Leas'd to Joseph Wilson the 10th of June 1748 for 30 Acres Beginning at a bounded Black Oak near the Head of the Middle branch of Broad Creek & Running thence North 160 p. West 30 p. South 160 p. thence &c for 30 acres And Wilson's Addition Leas'd to Joseph Wilson the 10th of June 1756 for 32 Acres Beginning at a bounded White Oak and Red Oak standing near one of the Head branches of Broad Creek & Running thence N 35 E 46 p. North 68 p. West 62 p. South 40 West 28 p. thence &c for 32 acres

May 31st 1788 Measured four lines of this Survey viz.t the 1.st 2. 3 and 4.th which agrees with the former Running

	Wilson's Range Cont.s	30 a.
	Cobbs Knavery Cont.s	35
Chain Car.s for the Survey { Wm. Jones / John Webb	Wilsons Addition Contains 32 / Foot of Ann's Lott	1 / 31
		96
	Vacant Land Added	88
Chain Car.s for Trial { Jos. Whitford / John Webb	This Survey Contains	184

A B of this Survey in plain Black lines and
B B of Wilson's Range in red lines
B B of Wilson's Addition in dotted lines
C B of Cobbs Knavery in red lines

Scale 100 p. to an Inch

Harford County ss

Mount Nebo Surveyed and laid out for John Webb a tract or parcel of the Reserve Land in Harford County Beginning at a bounded Black Oak standing on the S.W. side one within 3 p. of one of the Main Branches of Broad Creek and Running thence S 55 W 48 p. to a bounded Chesnut Sapling thence N 31 W 19 p. to a bounded Water Oak Sapling thence S 48 W 15 p. to a bounded Black Oak Sapling thence S 37 E 24 p. to a bounded Chesnut Sapling thence S 60 W 88 p. to a bounded Water Oak thence N 75 W 5 p. to the End of the N 13 E 38 p. line of a tract of Land Called Wilson's Evacuation thence bounding

10

said tract Reversely the two following Courses viz. S 43 W 38 p. S 18 E 20 p. to a bounded Hickory Sapling a boundary of a tract of Land Called Paddy's Last Shift thence with said tract the seven following Courses viz. S 58 E 112 p. to a bounded Water Oak Sapling thence N 5 E 48½ p. to a bounded Hickory Lion thence S 47 E 12 p. to a bounded Water Oak Standing on some Rocks on the side of a hill thence N 52 E 14 p. to a bounded Chesnut Sapling thence N 70 E 44 p. S 30 E 64 p. to a bounded White Oak Sapling thence S 56 W 58 p. thence S 31 E 13 p. to a bounded Black Oak Sapling thence N 56 E 123 p. to a bounded Chesnut thence N 29 E 42 p. to a bounded Spanish Oak thence N 19 W 10½ p. to a bounded White Oak Sapling thence North 23 p. And thence by a Straight line to the Beginning Containing and laid out for 118¾ Acres More or less May 22d 1788

Lease Land included in this Survey Wilson's Chance Leased to Joseph Wilson the 10th of March 1750 for 22 acres Begins at a bounded Red Oak Black Oak & Water Oak Standing in the first fork of Broad Creek and Runs thence N 70 E 100 p. N 20 W 20 p. S 70 W 180 p. S 20 E 20 p. thence & for 22½ Acres

And Threshers Garden Leased to George Thrasher the 6th of June 1759 Beginning at two bounded Red Oaks Standing in a fork of Broad Creek & Running thence S 35 E 60 p. N 50 E 60 p. N 10 E 116 p. N 10 W 20 p. thence & for 29 Acres

A B of this Survey in Black lines
B B of Thrashers Garden in Red line
C B of Wilson's Range in Red line

Wilson's Range Cont.	22½
Thrashers Garden Cont.	29
Wilsons Range part of an older Survey	0
	51½
Vacant Land Added	67½
This Survey Contains	118¾

Chain Carriers { William Jones, Thos. McGeaughy }

Reduced to Mr David Clark

Harford County ss

Paddy's Last Shift Surveyed for Patrick Smith Part of the Reserve Land in Harford County Beginning at three bounded Spanish Oak Saplings standing on a hill between the Draughts of Broad Creek and the Falling Branch and Running thence E N E 82½ p. to a bounded Hickory Sapling standing at the end of the S 48 E 20 p. line of a tract of Land Called Mount Nebo and at the End of the E N E 77½ p. line of a tract of Land Called Wilsons Evacuation thence with Mount Nebo aforesaid the seven following Courses viz. S 58 E 112 p. to a bounded Water Oak Sapling thence N 5 E 48½ p. to a bounded Hickory Lion thence S 47 E 12 p. to a bounded Water Oak on a Rocky Hill side on the North side of a Branch of Broad Creek thence N 52 E 14 p. to a bounded Chesnut Sapling thence N 70 E 44 p. S 30 E 64 to a bounded White Oak Sapling thence ~~S 56~~ S 56 W 60 p. to a place S 56 W 2 p. distant from

11

from the End of the S 56 W 58 p. line of Mount Nebo aforesaid thence S 30 E 75 p. to to a bounded Black one of the Boundarys of a tract of Land Called Travelers Rest thence with said Land S 52¼ W 102 p. to a place S 52¼ W 1 p. distant from a Stone a boundary of said Land thence N 44 W 52 p. S 46 W 52 p. to a bounded Black the Original Boundary of a tract of Lease Land Called Pologues Fancy which is included in this Survey thence S 15 E 30 p. to a bounded Spanish Oak thence S 25 W 10 p. to a bounded Black Oak Sapling thence West 6 p. S 70 W 32 p. N 60 W 30 p. to a bounded White Oak thence N 5 W 34 p. S 87 W 29 p. N 38 W 52 p. to a bounded Spanish Oak in a bottom on the North side of the Falling Branch a boundary of a tract of Land Called Brindleys Venture thence N 23 W 56 p. to a bounded White Oak thence N 40 E 102 p. to a bounded Black Oak Sapling And thence by a Straight line to the Beginning Containing and laid out for 290 Acres More or less

December 27th 1786

Lease land included in this Survey. Batchelors Beginning Between the Waters of Deer Creek and Broad Creek ~~Begun~~ Leased to Zachariah Spencer the 20th of December 1742 for 100 acres Beginning at a bounded White Oak standing at the South ~~side~~ end of a Valley which descends into a branch of Broad Creek aforesaid & Running thence N 50 E 102 p. N 30 W 160 p. S 50 W 102 p. thence & for 100 Acres

Pogues Prospect Leased to Joseph Pogue the 23d of April 1749 for 76 Acres Beginning at a bounded White Oak being the Beginning of a tract of Land formerly Surveyed for a Certain Zachariah Spencer & Running thence N 80 W 142 p. N 20 W 80 p. N 40 E 80 p. thence & for 75 Acres

And Pologues Fancy Leased to Joseph Pogue the 8th of August 1757 for 88 Acres Beginning at a bounded Black Oak Standing at the Head of a Glade that Descends into the Falling Branch of Deer Creek and Running thence S 15 E 30 p. S 25 W 10 p. West 6 p. S 70 W 32 p. S 60 W 30 p. S 5 W 34 p. thence & for 88 Acres

A B of this Survey in plain Black lines
B B of Batchelors Beginning in Red lines
C B of Pogues Prospect in Black broken lines
D B of Pologues Fancy numbered in thin rules of the plat with Red figures

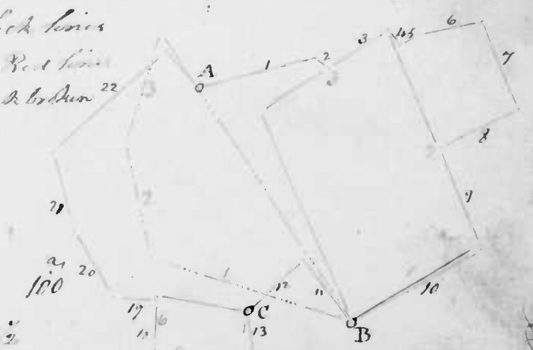

Batchelors Beginning Contains	100	
Pogues Prospect Contains	75½	
	6½	69
Part of Other Surveys		14
Pologues Fancy Contains		183
Certificate of Vacant Land added		107
This Survey Contains		290

Chain Carriers { John Webb, Thom. McGeaugh, Jas. Murphy }

Reduced to Chain & Perch

Harford County Ss

Travelers Rest Part of the Reserve Land in Harford County Survey'd and Laid out for Elizabeth McGeaugh (by Virtue of an assignment from John McGeaugh) Beginning at two bounded Spanish Oak Saplings standing on the North side & within 7 ps of the Main Branch of Broad Creek and on the SW side & within 50 yds of a Spring emptying into said Branch and Running thence [1] S86°W 40 ps to a Stone thence [2] N53°W 97 ps to a bounded Chesnut Sapling by and on the North side of a Branch thence [3] S41°W 64 ps to a bounded Black Oak Sapling thence [4] S50°W 23½ ps to a bounded Black Oak at the End of the S30°E 75½ ps line of a tract of Land Called Paddy's Last Shift thence with said tract [5] S52¼W 101 ps to a Stone thence [6] S52°E 72 ps to a bounded Chesnut Sapling thence [7] S22¾E 40 ps to a place S76°W half a perch distant from a bounded White Oak Sapling thence [8] N76°E 75 ps to a bounded Black Oak Sapling thence [9] S36°E 26 ps [10] S9°E 34½ to a bounded Chesnut Sapling thence [11] E by S 52 ps till it intersects a tract of Land Called Harry's Delight thence bounding Reversely on said land [12] N69°E 30 ps to a bounded White Oak the beginning of said tract and a boundary of a tract of Land Called Bellfarm thence [13] N11°E 81 ps to a place ENE 4 ps distant from a bounded White Oak Sapling thence [14] ENE 50 ps to a bounded White Oak Sapling and thence by a Streight Line to the beginning Containing and Laid out for 254¼ Acres More or less Mch 29th 1787

Lease Land Included in this Survey

Miles Adventure Lease'd to Miles McDear the 25th of April 1752 for 75 On the North side of Deer Creek Beginning at a bounded Chesnut tree near Zachariah Spencers Beginning tree and Running thence S59°E 75 ps S19°E 34 ps N70°E 106 ps N30°E 54 ps N86°W 70 ps North 46°W 58 ps thence 78½ And Part of the Valey Lease'd to Miles McGeaugh the 6th of March 1760 for 33 Beginning at the End of 15 ps in the S33°E 28 ps line of the Whole tract and Running thence S33°E 13 ps N64°E 62 ps N53°W 37 ps to a bounded Chesnut Sapling standing at the End of the 2d line of the Survey thence &c for 7¾

A B.g of this Survey in Black lines
B B.g of Part of the Valey in Red lines
C B.g of Miles Adventure in Red lines

Miles Adventure Contains 78½
Part of the Valey Contains ... 7¾
86¼
Certif. & Vacant Land Added ... 168
This Survey Contains ... 254¼

Chain Carriers { John Webb, Patrick Smith

The Valey Begins at three bounded White Oaks Growing out of one Root standing on the North side of the Main Branch of Broad Creek & runs N19°E 24 ps N80°W 32 ps S50°W 34 ps ~~[illegible]~~ N70°W 26 ps S58°W 44 ps S50°W 34 ps S58°W 32 ps S33°E 28 ps thence &c for 33

Scale 100 ps in an Inch

Returned to Mr David Clark

Harford County Ss

I Hereby Certify that I have Survey'd and Carefully Laid out for Matthew Wiley a tract or parcel of the Reserve Land in Harford County Beginning at two bounded White Oak Saplings standing on the West side and within 2 ps of Deer Creek and Running thence [1] N24°E 28 ps [2] N62°W 48 ps to the North Point of a precipice of Rock Stones on the East side of the Creek thence [3] N11°E 48 ps to two bounded White Oaks standing on the South West Rocky point of a hill thence [4] S83°W 86 ps to a bounded White Oak standing by some Rocks on the West side of the Creek thence [5] S7°E 30 ps and thence by a Streight line to the Beginning Containing and laid out for 33¼ Acres More or less to be held by the name of Wiley's Hexagon May 19th 1789

Chain Carriers { Alexander Stephenson, Samuel Patterson

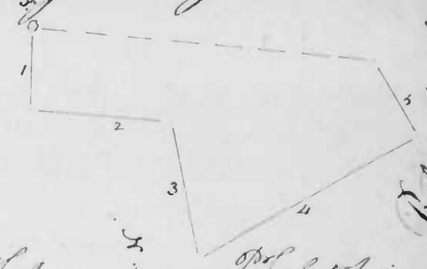

Returned to Capt. Jas Calder

Scale 50 ps in an Inch

Harford County Ss

I Hereby Certify that I have Surveyed & Carefully Laid out for Matthew Wiley a tract or Parcel of the Reserve Land in Harford County Beginning at two bounded Spanish Oak Saplings standing in a Small bottom on the North side and within 2 ps of, and about 12 ps above a bend in Deer Creek and South West about 20 ps from some Pines and Running thence North 40 ps N58°W 32 ps to a bounded White Oak standing on the West side of a Hill thence S65°W 16 ps to a bounded White Oak Sapling standing near the Creek thence N40¾°W 28 ps to a bounded White Oak standing on the East Bank of the Creek thence N76°E 144 ps to a bounded Red Oak Sapling thence N66¼°E 41 ps to two bounded Chesnut Saplings growing from one Root on the East side of a Small Branch thence South 15 ps and thence by a Streight line to the Beginning Containing and laid out for 47½ Acres More or less to be held by the Name Partition May 19th 1789

Chain Carriers { Alex Stephenson, Sam Patterson

Returned to Capt. Jas Calder

Scale [illegible]

Harford County ss

I Hereby Certify that I have Surveyd & Carefully laid out for Captn. Charles Baker a tract or parcel of the Reserve land in Harford County Beginning at the Beginning trees of a tract of Land called Joshua's Forrest they being the beginning trees of another tract of Land Called Joshua's Meadows and Running thence with and bounding on Joshua's Forrest aforesaid the five following Courses viz. 21 S80°W40ps 1 S67°W154ps 3 S9°W34ps 4 S62°W62ps 5 S77°W18½ps thence 6 N21°W16¼ps to a bounded Stone a boundary of the Land Called Myers Troubles Surveyed for Henry Myers thence running with and bounding on said land 7 N21°W35ps to a Stone thence 8 S79½°E48½ps to a Stone & a bounded Gum Sapling on the North side and a Stone and a bounded Gum Sapling on the South side of a Road thence 9 S23°W-19ps to the End of the S23°W121ps line of Joshua's Meadows aforesaid thence Running with and bounding on said tract the four following Courses viz. 10 N65°E50ps 11 N12°E34ps 12 N70°E154ps 13 N83°E40ps to the beginning trees aforesaid thence Still running with and Bounding on Joshua's Meadows aforesaid the two following Courses viz. 14 N24°W40ps 15 S77½°W165½ps to a Stone and a bounded ~~Gum~~ Spanish Oak Sapling on the side of a hill thence 16 N22°W102ps to a Stone at three bounded Spanish Oak Saplings thence 17 S65°W-27½ps to a Stone a boundary of the Land Called Poteets Fields Surveyed for Thomas Poteet thence Running with and bounding on said Land 18 N3°W-42ps to a Stone thence 19 N85°E184ps to a bounded Chesnut Sapling a bounded of the Land Called Glenn's Choice Surveyed for William Glenn thence running with and bounding on said Land the three following Courses viz. 20 S38°E94ps to a Stone thence 21 S22°W17ps to a Stone and a bounded White Oak Sapling on the side of a hill thence 22 S30°E105ps to a Stone a boundary of said land thence also 23 S30°E5ps to a Stone a boundary of the Land Called Spittle Craft Survey'd for Samuel Jenkins thence Running with and bounding on said Land the three following Courses viz. 24 S60°W16ps to a Stone thence 25 S30°E-32ps to a Stone on a hill thence 26 S78°W79ps to a Stone by a branch a boundary of said Land also a boundary of the Land Called New Garden Survey'd for David Davis Senr. thence bounding on said land reversely the three following Courses viz. 27 S78°W53ps to a Stone thence 28 S11°W24ps to a Stone the beginning of said Land thence 29 S51½°W90ps to a Stone by a branch the last boundary of said Land also a boundary of the Land called Mary's Fancy Surveyed for Mary Amoss thence Running with and bounding on said land the two following Courses viz. 30 S64½°W34ps to a Stone thence 31 N55½°W27ps to a Stone a boundary of said Land thence also 32 N55°W74½ to the tenth line of Joshua's Forrest aforesaid thence with said line 33 N77°E320ps to the end thereof and thence by a Streight line to the Beginning Containing and laid out for two hundred and thirty three acres and a half more or less to be held by the name of Hard Scuffle May 16th 1787

Returnd to Mr. David Clark

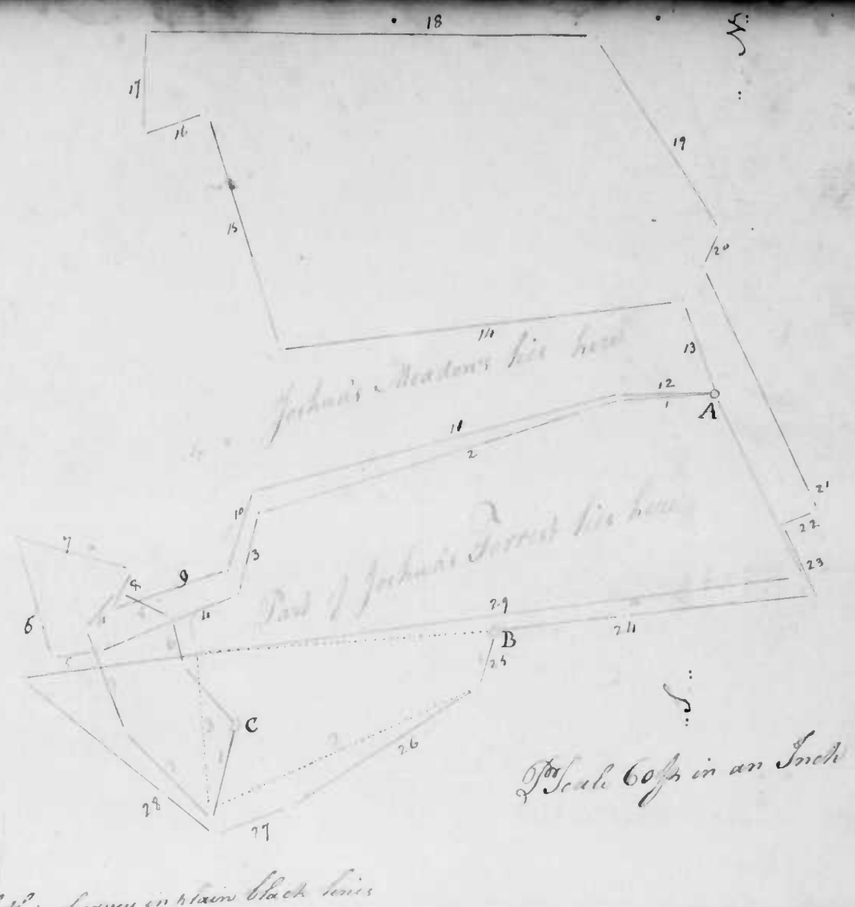

Pr. Scale 60ps in an Inch

A Bg. of this Survey in plain black lines
B Bg. of Rock Stone in dotted lines
C Bg. of Amosses Fancy in Red lines

Courses of the Originals Page 7

Rock Stone Contains		a. 33
Amosses Fancy Contains		17
Foul of Rock Stone	2¼	
Foul of Joshua's Forrest	3½	
Foul of Joshua's Meadows	7¼	6
		11
		44
Certificate and Vacant Land added		189½
This Survey Contains		233½

Corrected by order of the Chancellor Page 125

Abbyssinia Surveyd & Laid out for James Maddan In the Reserve in Harford County Beginning at a bounded Chesnut tree standing in the Forks of the Cattail Marsh at the End of the S 42 E 26 p. line of a tract of Land Called Mount Pleasant and Running thence bounding on said line N 42 W 26 p. to a Stone set in and near the West side of the Cattail Marsh thence S 5 W 2 p. W by S 60 p. S W 26 ½ p. to a bounded Black Oak thence S 63 ¾ W -52 p. to a place S 63 ¾ W 17 p. distant from a bounded Chesnut Sapling thence West 17 p. to a bounded Spanish Oak Sapling thence N 86 40 p. North 16 p. to the end of the East 292 p. line of a tract of Land Called Turners Dependance thence bounding on said Land Reversely the two following Courses viz. West 292 p. to a bounded Spanish Oak thence S 15 W 56 p. to two bounded Chesnut Saplings thence S by E 68 p. to a bounded Chesnut Sapling thence S 70 E 20 p. to a bounded Black Oak Sapling thence S 41 E 70 p. to a Stone on the Side of a hill thence S 63 E 29 p. to a bounded White Oak Sapling thence S 85 E 30 p. to intersect the Mount Pleasant aforesaid S 87 E 2 p. distant from a bounded White Oak by and on the East side of a branch thence bounding Reversely on said land the following Courses viz. N 87 W 21 p. to a bounded Water Oak thence N 53 E 66 p. to a Stone and thence by a Streight line to the beginning Containing & Laid out for one Hundred & Sixty one Acres More or less to be held by the name of Abbyssinia June 5th 1787

Lease Land included in this Survey Jones's Delight Leaved to John Hastam the 5th of October 1758 for 50 a. Beginning at two Chesnut Saplings marked with six notches Each standing on a ridge a little below the land laid out for Barnaby Wade and Running thence S 75 E 88 p. N 35 E 34 p. S 15 E 130 p. thence &c for 49 a. And Part of John's Lott Leaved to John Deavor (son of Antill) the 10th of March 1751 for 120 a. Beginning at the end of 267 p. on the 4th line of the whole tract & Running thence S W 337 p. West 23 p. thence &c for one acre & three quarters

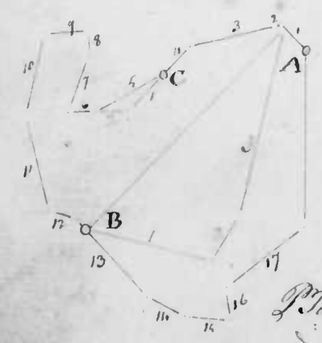

A By of this Survey in Black lines
B By of Jones's Delight in Red lines
C By of Part of John's Lott in Red lines

Jones's Delight Contains 49 a.
Part of John's Lott Contains 1 ¾
Certificate & Vacant Land adm. 110 ¼
This Survey Contains 161

Scale 100 p. in an Inch

Edward Chaim Commissr
Hor. Maddan
Edward to Wm David Clark

John's Lott Leaved to John Deavor (Son of Antill) the 10th of March 1751 for 120 a. Lying on the South side of Little Creek Beginning at two bounded White Oaks and a Hickory standing on the side of a Hollow that runs into the Cattail Branch about William Amoss's Land & Running thence S E 34 p. S W 60 p. S W 60 p. West 40 p. N N E 40 p. N E 72 p. N E 20 p. E N E 100 p. thence &c 120 a. The third line is W by S 60 p.

Glenn's Choice Part of the Reserve Land in Harford County surveyd for and laid out for William Glenn (By virtue of an alignment from Mr. Robert Glenn) Beginning Close at the North side of a Rock Stone marked WG supporting a point of a hill called the Shady Ground on the South side and near the head of the Back Water of John Coxes Mill Dam on Little Creek and Running thence N 8 W 20 p. to a Stone thence S 78 W 124 p. to a Stone by a branch thence N 10 W 74 p. to a Stone thence S 74 W 38 p. S 85 W 43 p. to a bounded Chesnut Sapling thence N 17 W 23 p. to a Stone thence S 60 W 104 p. to a bounded Chesnut Sapling thence S 38 E -94 p. to a Stone thence S 22 W 17 p. to a Bounded White Oak Sapling thence S 30 E 105 p. to a Stone thence N 51 E 133 p. to a bounded White Oak Sapling thence N E by E 54 p. to the Point of a parcel of Rocks S 83 E 52 p. distant from a bounded White Oak sapling thence North ten perches and thence by a Streight line to the Beginning Containing and Laid out for two hundred and six Acres & three quarters More or less March 31st 1787

Lease Land included in this Survey

Part of Browns Delight Leaved to William Brown the 23d Feby 1741 for 100 a. Begins at the Beginning of the whole tract & Runs S 60 W 80 p. S 30 E 136 p. N 51 E 82 p. And thence &c for 65 ¼ a.

Browns Look Out Leaved to William Brown the 20th of Feby 1750 for 25 a. Lying on the South side of Deer Creek Beginning at a bounded White Oak & Running thence S by E 100 p. E by S 40 p. N 40 p. N by W 100 p. thence &c for 25 a.

Reiley's Long Meadow Leaved to John Reiley the 10th of May 1758 for 23 a. Beginning at a bounded White Oak on the East side of a Creek Called Little Creek within two feet of a Great Rock and Running thence N 8 W 20 p. N 76 W 120 p. S 5 W 18 p. S 70 E 107 p. thence &c for 23 a.

And part of the Enlargement to Browns Delight Leaved to John Reiley the 7th of June 1758 for 18 ¾ a. Begins at the beginning of the Whole tract & Running S 30 E 109 p. N 54 ½ E 21 p. N 30 W 105 ½ p. thence &c for 13 ¼ a.

Certificate Land included in this Survey

Vogan's Addition Surveyed (by Samuel Boyd for Capt Calder) the 4th of Decr 1773 for George Vogan & Returned to Abr. Jarrett the 6th of Decem 1773 Beginning at three bounded Gums standing on the North side of Little Creek and Running thence S 83 W 112 p. S 30 E 72 p. N 10 E 30 p. thence &c 12 ¾ a.

And Vogans Chance Surveyed for James Vogan by Capt James Calder Decem 4th 1773 and Let to said Vogan by Abr. Jarrett Decem. 18th 1773 Beginning at two bounded Black Oaks being the Original Boundary of a tract of Land belonging to said Vogan & Running thence North 34 p. N 65 W -25 p. N 26 W 26 p. S 58 W 64 p. S 62 W 44 p. S 38 E 26 p. S 64 E 10 p. S 58 E 46 p. thence &c for 45 a.

Browns Delight Leaved to William Brown Feby 23d 1741 Begins at two bounded Red Oaks standing on the North side of the Little Creek about 100 yds Below a Spring & Runs S 60 W 80 p. S 30 E 200 p. N 60 E 80 p. thence &c for 100 a.

The Enlargement to Browns Delight Leaved to Jno. Reiley the 7th of June 17[illegible]

18

for 18¾ a. Begins at a bounded White Oak on the West side of a hill near a Creek Called Little Creek & Runs S30°E 150 p N60°E 20 p N30°W 150 p thence &c. for 18¾ a.

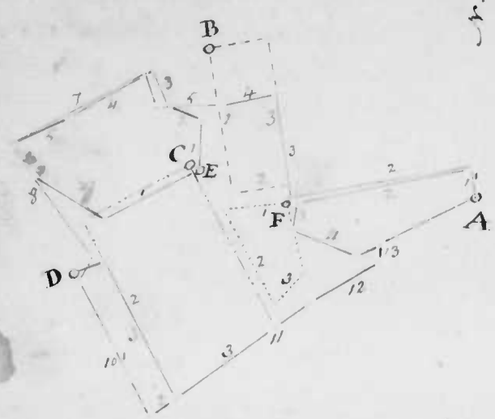

Part of Brown's Delight Contains		6
Brown's Look Out Contains	25	
Foul of Elder Surveys	10	15
Part of ye Enlargement to Browns Delight Cont.		1
Reileys Long Meadow Contains		2
Lease Land		116
Vogans Addition Contains	12¼	
Vogans Chance Contains	45	
Foul of Elder Surveys	4 41	53
Certificate Land		
Vacant Land Added		36
This Survey Contains		206

Pr Scale 100 p in an Inch

Chain Carriers { Thom^s Doran, Sam^r Jenkins, John Doran

A Beginning of this Survey in plain black lines & By of Reileys Long meadow in Red lines
B By of Browns Look out in Broken lines
C By of Browns Delight in mixed lines
D Beg. of the Enlargement to Browns Delight in Red lines
E By of Vogans Chance in Red lines
F By of Vogans Addition in dotted lines

Return'd to Mr David Clark

Harford County Ss

I Hereby Certify that I have Surveyed and Carefully Laid out for Benjamin Lukens a tract or parcel of the Reserve Land in Harford County Beginning at a bounded Water Oak sapling standing on a Stony flat & a Rock Stone marked with the letter B on the East side and about four perches distant from the Falling Branch & Running thence N20°W 50 p to a bounded White Oak sapling thence S69°W 112 p to a bounded Chesnut Sapling the second Boundary of a tract of Land Called Beautiful plain surveyed for Samuel Richardson thence S4°W 87 p to a bounded Red Oak the Beginning of Beautiful Plain aforesaid thence N88½°E 19 p to the end of the N84°E 24 p line of a tract of Land Called Kents Dear purchase surveyed for Jesse Kent thence S70°E 38 p to a Stone the Beginning of a tract of Land Called Brindleys Venture surveyd for William Gibson thence bounding on the Given Line of said Land S76°E 100 p thence N19°E 63 p to a bounded White Oak standing on the East Rocky Point of a Hill thence N52°E 32 p to two Bounded White Oak Saplings by a Road thence S87°E 38 p S42°E 36 p to a bounded White Oak thence N40°E 66 p to a bounded Black Oak sapling the Last Boundary of a tract of Land Called Paddy's last shift surveyd for Patrick Smith thence S50°E 18 p N58°E 12 p to a tract of Land Called Wilson's Evacuation surveyd for John Wilson thence bounding Reversely on said Land the two following Courses viz. N6°W 50 p to a Stone placed at the End of the S32°E 136 p line of Wilsons Evacuation

19

aforesaid thence N32°W 125 p to a bounded Black Oak Sapling on the West side of a hill thence N66°W 24 p to a bounded Spanish Oak by a Road And thence by a Streight line to the Beginning Containing and laid out for two hundred & sixty one Acres More or less to be held by the name of Alice Garden March 17th 1789

Lease Land included in this Survey The Dry Glade Thickett Leased to Zachariah Spencer Junr the 8th of July 1757 for 54 a. Beginning at a bounded White Oak standing on the East side of the Falling Branch in an elbow of the said Branch & Running thence S58°E 29 p N48°E 42 p S50°E 80 p N78°E 42 p N13°W 116 p thence &c. for 54½ a.

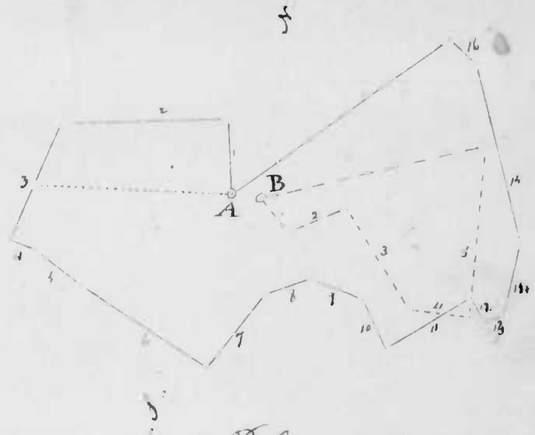

Pr Scale 100 p in an Inch

Return'd to Mr David Clark

A Beginning of this Survey in plain lines
B Beginning of The Dry Glade Thickett in broken lines

The Dry Glade Thickett Contains		54½ a.
Foul of an Elder Survey		½
		54
Certificate & Vacant Land Added		207
This Survey Contains		261

Chain Carriers { Wm Gibson, Thos McGeaugh

Jacob Lukens Part of Alice Garden Beginning at the Beginning of the Whole Tract and Running with and bounding on the Out lines thereof to a bounded Chesnut tree at the end of 45½ p in the third line thereof and thence by a Streight line to the Beginning Containing 34½ Acres more or less Mch 17th 1789

Pat. Doran

Harford County Ss

I Hereby Certify that I have Surveyed and Carefully laid out for Joseph Renshaw (By virtue of an assignment from Thom^s Renshaw) a tract or parcel of the Reserve Land in Harford County Beginning at three bounded Chesnut trees the third boundary of a tract of Land Called Bonds Discovery and Running thence S by E 100 p N87°E 17½ p and thence by a Streight line to the beginning Containing and laid out for five Acres and a quarter More or less To be held by the name of Timber Grove May 7th 1788

Chain Carriers Not Sworn

N. S.

Pr Scale 100 p in an Inch

Return'd to Mr David Clark

Harford County ſs

I Hereby Certify that I have Survey'd & Carefully laid out for Josias Carter a tract or parcel of the Reserve Land in Harford County Beginning at a Rock Stone Supporting the West point of a Barren Hill on the North side of Deer Creek on the East and within 1 pch of a Small Branch descending into the said Creek between the great & Falling Branches & Running thence [1] N 13° E 28 ſp to the first line of a tract of Land Called Spittlefield Survey'd for Edward Leonard thence Running with and bounding on said Land [2] N 80° W 91 ſp to a bounded white Oak near the Great Branch aforesaid thence [3] W S W 127 ſp to a bounded Hick Sapling thence [4] S 20° E 57 ſp to a bounded Spanish Oak sapling thence [5] S 48° E 60 ſp to a bounded Spanish Oak sapling thence [6] N 85° E 14 ſp to a bounded White Oak Sapling a boundary of a tract of Land Called Monto Santo Survey'd for Margaret Doran thence Running with & bounding on said Land the three following Courses viz [7] S 29° E 20 ſp to a Stone thence [8] S 81° E 7 ſp to a bounded White Oak on the East side of a Spring thence [9] S 19° E 47½ ſp to a bounded Double White Oak near and on the North side of the Back Water of John Cox's Mill Dam on Little Creek thence [10] N 53¾° E 69¾ ſp to a bounded White Oak thence [11] N 40° E 49¼ ſp to two bounded White Oak Saplings and a bounded Spanish Oak Sapling by a Stone thence [12] North 16 ſp to a Stone in a Glade thence [13] N 30° E 37½ ſp to a bounded White Oak on the South Bank of Deer Creek thence [14] N 18¾° E 21 ſp to a Rock Stone marked with three Notches and thence by a Streight line to the Beginning Containing & Laid out for one hundred and Sixty seven Acres and an half More or less to be held by the Name of the Millers Fancy

Jan.ry 17th 1787

Lease Land included in this Survey

Daniels Inheritance Survey'd for Dan.l McComass the 8th of April 1758 for 40 acres And Charles's Delight Leas'd to Charles Anderson the ninth of Oct.r 1759 for 42 acres

Daniels Inheritance Begins at a bounded White Oak standing on the South side of a Hill called Bee tree Hill between Deer Creek and Little Creek & Runs N 5° W 200 ſp N 83° W 42 ſp S 10° E 196 ſp thence &c for 38¼ a

Charles's Delight begins at a bounded Gum tree standing N 60° E about 8 ſp from the Beginning of a tract of Land Called Fowlers Refuse Runs S 29° W 10 ſp S 8° E 13 ſp S 89° W 30 ſp N 32° W 14 ſp N 80° E 35 ſp N 10° W 50 ſp S 80° W 32 ſp N 22° E 14 ſp N 55° E 80 ſp S 50° E 30 ſp East 40 ſp South 16 ſp thence &c for 41½ a

Daniels Inheritance Contains		38¼ a	
Included in other Surveys		5	33¼
Charles's Delight Contains		41½	
Foul of Daniels Inheritance	9¾		
Included in other Surveys	3¾	13½	28
			61¼
Vacant Land added			106¼

This Survey Contains 167½ a

Chain Carriers { Benj.n Price / John Shoals

Pr Scale 50 ſp in an Inch

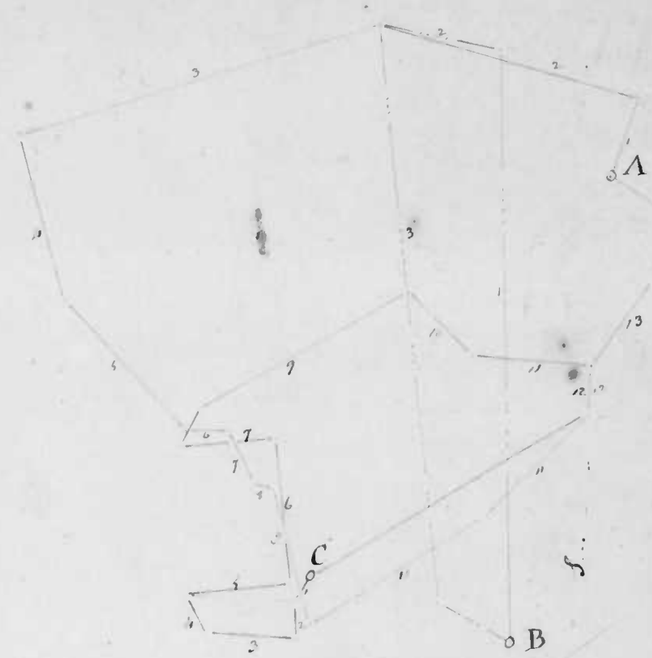

A Begin.g of this Survey in plain Black lines
B Begin.g of Daniels Inheritance in broken lines
C Begin.g of Charles's Delight in Red lines

Returned to Mr David Clark

Harford County ſs I Hereby Certify that I have Survey'd and Carefully Laid out for William Baldwin and Joseph Ashton a tract or parcel of the Reserve Land in Harford County Beginning at a Stone and Bounded Spanish Oak Sapling standing on a hill on the North side of Little Creek one of the Boundaries of Capt.n Charles Baker's Land Called Hard Scuffle and Running thence [1] S 77½° W 12 ſp to the End of the second line of a tract of Land Called Joshua's Meadows thence Running with & bounding on said Land [2] S 23° W 102 ſp to a Stone and a bounded Gum Sapling standing on the North side of a Road and a Stone and a b.d Gum Sapling Standing on the South side of Said Road thence [3] N 79½° W 48½ ſp to a Stone thence [4] N 21° W 23 ſp to a Stone a boundary of Henry Myers Land Called Myers Troubles thence [5] N 16° W 54 ſp to a Stone a boundary of Myers Troubles aforesaid thence [6] S 73° W 8 ſp to a bounded Gum Sapling the last boundary of Thomas Poteels Land Called Poteels fields thence [7] N 13° W 16½ ſp to a Large Rock Stone marked with the Letter T. the Beginning of the said Poteels Land thence [8] N 50° E 43 ſp to a bounded Chesnut Sapling a boundary of said Poteels Land thence [9] N 29° E 71 ſp to a Stone a boundary of said Poteels Land thence [10] N 65° E 27½ ſp to a Stone at three bounded Spanish Oak Saplings a boundary of Capt.n Bakers Land aforesaid And thence by a Streight line to the Beginning Containing and laid out for Ninety two Acres and an half more or less to be held by the name of Baldwin & Ashton's Innocency April 29th 1789

Lease Land included in this Survey

The first Addition to Joshua's Forrest Leas'd to William Amoss the 17th of August 1742 for 40 Acres

Begins at a Bounded forked or Double White Oak standing on the South side of a Small branch on the North side of Little Creek and Runs S23°W 100 ps N40°W 70 ps N23°E 100 ps thence &c for 39¼ a

The first Addition to Joshua's Forrest Contains 39¼ a

Included in another Survey ¼

39

Certificate & Vacant Land Added 53½

This Survey Contains 92½

Returned to Capt. Jas. Calder

A Bg of this Survey in Black lines
B Bg of the Original in Red lines

Chain Carriers { Chinnoth Poteet, Thomas Chinnoth, David Davis Jr., Henry Baker

Pr Scale 50 ps in an Inch

I Hereby Certify that at the Request of William Baldwin and Joseph Ashton ~~[illegible]~~ and with the Consent of Capt. Charles Baker I have Laid out ten Acres part of a tract of Land Called Joshua's Meadows Leased for Sixty four Acres to William Amoss the 14th of April 1746 Contain'd in the following Meles and Bounds viz. Beginning at a Marked White Oak Sapling Standing at the End of the second line of the whole tract and Running thence with and Bounding on the third line of the said whole tract S23°W 102 ps to two Stones and two bounded Gum Saplings thence N67¾°E 25¼ ps to 2 Stones thence N10°E 29 ps to a Stone thence N82¼°E 28 ps to a Stone and thence by a Streight Line to the Beginning containing the said Quantity of ten Acres more or less April 30th 1789.

Pat. Doran

Joshuas Meadows Begins at four Bounded White Oaks the Beginning trees of the Land Called Joshua's Forrest and Runs N24°W 40 ps S77½°W 177½ ps S23°W 121 ps N65°E 50 ps N12°E 34 ps N70°E 154 ps thence &c 64 a

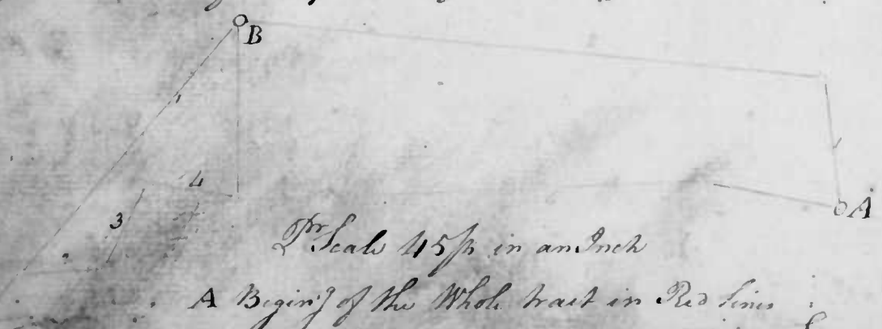

Pr Scale 45 ps in an Inch

A Begin'g of the Whole tract in Red lines

B Bg of the ten Acres in Black lines

Harford County ss

I Hereby Certify that I have Surveyed & Carefully laid out for William Smith Esqr. a tract or Parcel of the Reserve Land in Harford County Beginning at a bounded White Oak Standing on a Bank by a Swamp on the East side of Deer Creek S68¼°E 44 ps distant from a bounded White Oak Sapling standing on the East Bank of said Creek a boundary of the Land Called and Running thence N73¾°E 132 ps to a Stone mk'd W on a hill thence N26°E 151 ps to a Stone a boundary of the Land called Groves Neighbour surveyd for Hugh Bankhead thence NW 46 ps to the Beginning trees of a tract of Land Called Brices Endeavour thence Running with and bounding on said Land the eight following Courses viz. S20°W 60 ps to a Stone thence N60°W 60 ps to a Stone thence S40°W 40 ps to a Stone marked TM by a bounded White Oak Sapling standing on the West side of a Small Branch thence NW 42 ps to a Stone thence North 20 ps to a Stone marked TM thence N65°E 40 ps to a Stone N25°E 70 ps to a Stone N75°E 60 ps thence N55°E 44 ps to the given line of the Land Called Abraham's Valley 88 a Surveyed for Abraham Jarrett thence S69°W 108 ps to a bounded White Oak standing on a hill the Beginning tree of said Land thence Running with and bounding on said Land the 5 following Courses viz. S51°W 26 ps to a Stone thence N40°W 46 ps to two bounded Spanish Oaks standing on a hill thence S75°W 20 ps to a bounded Chesnut Sapling and a bounded Spanish Oak Sapling thence N75°W 14 ps to a bounded Chesnut sapling and a bounded White Oak Sapling thence N10°W 18 ps to a bounded Water Oak sapling standing on a Ridge thence S69°W 33 ps to a bounded Hickory sapling standing at the foot of some Rocks within 2 ps on the East side of the Falling Branch thence SW 80 ps to a Stone by a bounded Chesnut Lion on a hill thence N67°W 19 ps to a tract of Land Called Rampley Venture Surveyd for James Rampley thence bounding Reversely on said Land the two following Courses viz. South 30 ps S82°W 18 ps to a bounded Chesnut Sapling a boundary of said Land standing near the Verge of a Steep hill thence S75¾°W 31 ps to a Rock Stone Marked with three Notches the Last boundary of the Land Called the Millers Fancy Surveyed for Jonas Carter thence bounding Reversely on said Land S18¾°W 18½ ps to Deer Creek thence Running down and bounding on said Creek the twenty two following Courses viz. N78°E 18 ps N82½°E 25 ps ESE 23 ps N87½°E 14 ps S68½°E 14 ps S61°E 9 ps S27¾°E 22¼ ps S1°E 12 ps S25½°W 7 ps S85¼°W 8 ps S7½°W 7 ps S57½°E 12¼ ps S39½°W 7 ps N84°W 10½ ps S34°W 13½ ps S6½°E 36 ps S3½°W 9 ps S18°E 9 ps S48¼°E 14½ ps S14°W 12 ps S8°E 24 ps S81¾°E 11 ps to the aforesaid Bounded White Oak sapling standing on the Bank of the Creek And thence by a Streight line to the Beginning Containing and Laid out for three hundred and twenty nine Acres and a half more or less to be held by the name of Expence June 10th 1789

I do certify that this Survey Platted is a true Draft of the Platten Rigdons Range to the Extent of 150 Acres by Virtue of a Warrant for 150 Acres to me Directed Dated the 29th day of April 1759 for 100 Acres.
William Smith Surr.

B Shews the Beginning of Rigdons Range 118
Foot of Brices Endeavour 5 113
C Shews the Beginning of part of Deavers Neighbour 18 131
Certificate and Vacant Land added in two parcels 198
A Shews the Beginning of this Survey Contains ..... 329 ac

Courses of Part of Rigdons Range N 60° W 60 ft. N 89 W 136 ft. N 25 W 46 ft. N 80° W 88 ft. S 49 3/4 W 104 ft. S 78 E 188 ft. N 82 E 75 ft. E S E 23 ft. N 87 E 114 ft. S 82 E 146 ft. S 61 E 69 ft. S 77 3/4 E 224 ft. S 1 E 172 ft. S 25 W ft. S 52 W 84 ft. S ft. W ft. S 57 E 172 ft. S 39 W 7 ft. N 84 W 102 ft. S 34 W 9 ft. S 5 E 59 ft. E by S 86 ft. thence &c for 118 acres

Courses of Part of Deavers Neighbour E by S 86 ft. S 49 E 17 ft. S 30 W 16 ft. N 56 W 48 ft. S 32 W 42 ft. N 39 W 82 ft. West 4 ft. N 3 E 67 ft. N 8 W 36 ft. N 34 E 42 ft. thence &c for 18 ac

Rigdons Range leased to Stephen Rigdon 10th Nov. 1747 Beginning at the end of the first line of a tract of land called Brices Endeavour and running thence N 60 W 60 ft. N 89 W 136 ft. N 25 W 46 ft. S 80 W 100 ft. S 32 E 70 ft. S 83 E 55 ft. S 8 E 72 ft. E by S 86 ft. thence &c for 150 Acres

Richards Hope Surveyed for Richard Deaver Junr. 12th Feb 174[illegible] Beginning at a bounded White Oak in the fork between the Little [illegible] and Deer Creek and running thence S 85 W 40 ft. N 5 W 200 ft. N 85 E 40 ft. thence &c for 50 Acres

Deavers-Neighbour leased to William Smith 29th April 17[illegible] Beginning at the End of the first line of a tract of land called Rich Hope Originally surveyed for and leased to a Certain Richard Deaver but now in possession of a Certain Charles Anderson and running

thence S 24 W 20 ft. N 84 W 14 ft. N 10 W 31 ft. West 20 ft. N 10 E 39 ft. N 12 W 10 ft. N 30 E 22 ft. N 3 E 30 ft. N 14 W 20 ft. N 15 E 18 ft. N 21 W 48 ft. West 2 ft. N 23 W 8 ft. N 12 E 98 ft. S 32 E 70 ft. S 83 E 55 ft. S 8 E 72 ft. E by S 86 ft. S 49 E 17 ft. S 30 W 16 ft. N 56 W 48 ft. S 32 W 42 ft. N 39 W 82 ft. West 13 ft. N 5 W 35 ft. S 85 W 40 ft. thence &c 100 ac

Baltimore County ss By Virtue of a Common Warrant granted out of the Land Office for the Western Shore of this State on the thirteenth day of May one thousand seven hundred and eighty nine to Lay out for Henry Myers of Harford County fifteen Acres of Land as appears &c.

I Thomas Gist Surveyor of Baltimore County Do hereby Certify that I have Surveyd & Carefully laid out for and in the name of him the said Henry Myers a tract or parcel of Land lying in Baltimore County Beginning at the end of the S60°E 64 ps line of a tract of Land Called Myres Wires and Running thence with & bounding on said land the four following Courses Viz. S80°E 32 ps N80°E 50 ps S70°E 45 ps N3°W 21 ps thence S48°E 2 ps to the End of the North 66 ps line of a tract of Land Called My Lady's Mannor thence South 30 ps to the tract of Land Called Cromwels Park amended Surveyed for Samuel Tipton thence running with and bounding on said land the five following Courses viz. N70½°W 32 ps S80°W 50 ps N80°W 32 ps N60°W 64 ps N7½°E 7 ps to Myres Wires aforesaid And thence by a Straight line to the beginning Containing and laid out for twelve acres and a half More or less to be held by the name of Myers Pottery May 22nd 1789

Ch. Carriers { George Forster
Josh. Merridith

Return'd to Col. Thos. Gist

Pr Scale 50 ps in an Inch

Small Hope Granted to John Elliott the 4th of Sept. 1736 Surveyed the 4th of April 1728 Beginning at three bounded White Oaks standing on the North side the Main Falls of Gun Powder at the mouth of a Run Called Charless Run and Running thence NW 40 ps Wby N 52 ps Wby S 41 ps S32¼°W 21 ps S70½°E 74 ps thence &c. for 25 a.

Copy from Pattent

Myres Wires Granted to George Myres the 26th of August 1771 Surveyd the 25th of April 1771 Beginning at the end of the S70½°E 74 ps line of a tract of Land Surveyed for one John Elliott it being the last line of the said tract & Running thence N70½°W 74 ps N32¼°E 20 N83°W 43 ps S36°W 18 ps S60°E 64 ps S80°E 32 ps N80°E 50 ps S70°E 45 ps N3°W 30 ps thence &c. for 19 acres

Copy from Pattent

Cromwels Park Surveyed for the day of Granted the Beginning at four Bounded White Oaks standing on a point on the South side of a Run descending from the East side of the Pines into Gun Powder Falls and Running thence North 52 ps E by N 40 ps SE by E 132 ps N by E 52 ps NE 120 ps E by S 100 ps North 80 ps WNW 40 ps W by S 100 ps NW 24 ps West 32 ps N by W 100 ps East 100 ps North 40 ps NW 60 ps West 180 ps N by W 138 ps SW 180 ps thence &c. for 100 Acres

Copy from N. Gay true Copy

Cromwels Park Amended Surveyed for Samuel Tipton the 20th of May 1771 Beginning at the End of 45 ps on the N by E line of a tract of land Called Cromwels Park it being the 4th line of said land Running thence S9°W 14 ps S62°W 31 ps N32°E 34 ps N57°E 22 ps N67½°E 160 ps N22½°W 40 ps North 32 ps N70½°W 47½ ps S80°W 50 ps N80°W 32 ps N60°W 64 ps N7½°E 20 ps N67½°W 32 ps NW by N 26 ps North 36 ps N78¾°E 96 ps N6°E 13 ps West 180 ps SW by W 60 ps thence &c. for 337 a.

Copy from Captn Jas. Calders Book of Surveys

Harford County ss I Hereby Certify that I have Surveyd and Carefully Laid out for Henry Myers (by virtue of an assignment from Henry Bryarly) a tract or parcel of the Reserve Land in Harford County Beginning at a bounded Maple standing close on the East side of Little Creek at the End of 128 ps in the N80°E 446 ps line of a tract of Land Called Joshua's Forrest and Running thence S30°W 32 ps to a stone by the West side of said Creek Marked on the West side HM 1787 and marked on the East side A 1787 thence S25°E 10 ps to a bounded Plumb sapling thence S69¾°W 29 ps to a Stone thence N32°W 18 ps to a flat Rock in said Creek by said Myers Mill Dam thence S44°W 24½ ps to a bounded White Oak thence N13°W 6 ps to a place in a Road N13°W 6 feet distant from a bounded White Oak Sapling thence S80°W 22 ps to a bounded White Oak Cion on the West side of a Kill on the East side of a Branch called the Cattail Marsh in one of the lines of a tract of Land Called Normanda Surveyed for Mordecai Amoss late Esqr. thence running with & bounding on said land the two following Courses viz. N31½°W 22 ps to a stone thence S68°W 29 ps to a Stone in the North 57 ps line of Joshuas Forrest aforesaid thence with said line North 16½ ps to the end thereof And thence by a Straight line to the Beginning Containing & laid out for twenty Acres More or less to be held by the name of Popularity April 18th 1788

Patented

Pr Scale 100 ps in an Inch

Return'd to Mr David Clark

A B.J. of Joshua's Forrest in Red lines
B B.J. of Henry Myers part in dotted lines
C B.J. of Popularity in black lines

Chain Carriers { Aquila Amoss
Saml. Patterson 7 Wm.

Harford County ss

I Hereby Certify that at the Request of Henry Myers of said County I have Surveyd & Carefully laid out for and in the Name of him the said Henry Myers All that part of a tract or Parcel of Pattent Land herein after Mentioned Called & Known by the name of Joshua's Forrest Granted to William Amoss of Baltimore County the 4th of Nov. 1730 and Surveyd for him the said Wm Amoss the 20th of June 1729 Beginning at the End of 18 pr on the 5th line of the Whole tract being N 64¼° E 5½ pr distant from a bounded White Oak and Running thence with the whole tract aforesaid S 80° W 142 pr S 47° W 16 pr two pr & one quarter past a bounded Maple S 28° E 14 pr S 77° E 9 to a bounded White Oak thence N 73° E 8 pr to Intersect the ninth line of the Whole tract thence with said line North 16½ pr to the end thereof thence N 80° E 127 pr And thence Down Little Creek and by said Creek to the afs place of Beginning Containing & laid out for nine Acres and a half More or less March 24th 1787

Pat. Doran

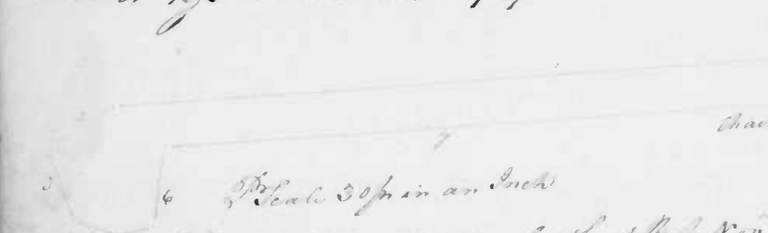

Joshua's Forrest Granted to Wm Amoss the 4th of Nov. 1730 Surveyed the 20th of June 1729 Beginning at four Bounded White Oaks standing on the South side of a Branch Called the Deep Branch which descends into Deer Creek, the said Branch descends into the said Creek about three Miles above the Rocks of the said Creek and Running thence S 83° W 40 S 70° W 154 pr S 12° W 34 pr S 65° W 62 pr S 80° W 160 pr S 47° W 240 pr S 34° E 70 pr N 43° E 221 pr North 57 pr N 80° E 446 pr And thence by a Direct line to the first bounded Trees Containing and now laid out for two hundred Acres of Land More or less

Copy from Pattent

Settled & Bounded by Comissioners at three degs Variation in 1789

Harford County ss

I hereby Certify that I have Surveyed and Carefully Laid out for Danl Carter at his request Part of a tract or parcel of Land Surveyed for Nicholas Hail the 4th of Feby 1771 Called Hails Precipices Being that part of said tract Leasd By the said Daniel Carter to William Hulson Beginning at the end of 15 pr on the S 42½° W 120 pr line of the whole tract and Running thence S 42½° W 105 pr S 36½° E 50 pr N 87° E 200 pr N 35° W 50 pr and thence by a Straight line to the aforesaid place of Beginning Containing One hundred Acres more or less March 5th 1787

Pat. Doran



Hailes Precipices Surveyed for Nicholas Hail the 4th of Feby 1771 Beginning at two bounded White Oaks and a marked Stone the Beginning of a tract of Land Called Deavers Park and Running thence S 1° W 100 pr S 85½° W 100 pr S 42½° W 120 pr S 36½° E 50 pr N 87° E 254 pr N 6° W 116 pr N 57° E 125 pr N 22° W 40 pr N 50° W 124 pr S 73° W 144 pr thence &c for 350 Acres

Pr Scale 100 pr in an Inch

Copy from Capt Jas Calder's True Copy

Normunda Part of the Reserve Land in Harford County Surveyed & Carefully Laid out for Mordecai Amoss late Esqr Including the third Addition Originally on the 17th of Augt 1742 Leased to a Certain William Amoss for 72 acres and Part of Mordecai's Addition Originally on the 28th of April 1760 Leasd to Mordecai Amoss aforesaid for 63 acres Beginning at three bounded White Oak Saplings standing in the S 47° W 240 pr line of a tract of Land Called Joshua's Forrest and on the West side of a Short draught Leading into Little Creek and Running thence N 30° W 103 pr to a Stone thence S W 33 pr to a Stone one of the Boundaries of Matthew Cowley's Land thence S 77° W 47 pr to a bounded Spanish Oak on the South side of a branch one of the boundaries of said Cowley's & Robert Kirkwoods Lands thence S S E 56 pr to a bounded White Oak Sapling thence South 36 pr to two bounded White Oak Saplings thence S 34° E 26 pr to a bounded White Oak thence East South East 28 pr to a bounded White Oak Sapling by a Glade thence S 26° E 109 pr to a Stone thence S 20° W 102 pr to a Stone by a hollow thence N 70° E 40 pr to a Stone thence N 56° E 62 pr to a bounded Hickory Sapling thence N 74° E 10 pr to a Stone placed at the beginning of a tract of Land Called James's Inlett thence S 64° E 32 pr S 20° E 40 pr to a place S 20° E two pr distant from a bounded White Oak standing on the South side of a hill thence S 76° E 34 pr N E 46 pr to two bounded Spanish Oak Saplings thence S 64° E 82 pr to a bounded Water Oak Sapling thence N E by N 64 pr to a place N E by N 3 pr distant from two bounded White Oak Saplings thence N 17° W 78 pr to a bounded Spanish Oak Sapling thence N 40° E 50 pr to a Stone thence E N E 41 pr to a place E N E one perch distant from a bounded White Oak Sapling on the East side of a branch thence N 55° W 15½ pr to a bounded White Oak the Beginning tree of a tract of Land Called Joshua's Choice thence part with said tract W N W 150 pr to two bounded White Oak

saplings standing on the Verge of a hill on the East side of the Cattail Marsh thence North 32 p. to a bounded Hickory thence N 40 E -20 p. to a Stone between a Marked White Oak and Marked Hickory thence North 40 p. to a Stone thence N 31½ W 37½ p. to a Stone one of the Boundaries of Henry Myers's Land thence bounding on said Land S 68 W 29 p. to a Stone in the ninth Line of Joshua's Forrest aforesaid thence bounding on said tract Reversely the following Courses viz. South 40½ p. S 43 W -221 p. N 34 W 70 p. And thence by a Streight line to the Beginning Containing and laid out for four hundred & Seventy five Acres More or less Aug. 11th 1787

The third Addition Leas'd to Wm Amoss the 17th of Aug. 1742 for 72 Acres Beginning at a bounded Black Oak on the South side of Little Creek and on the South side of a tract of Land Called Joshua's Forrest and Running thence N 50 E 160 p. S 20 W 140 p. S 50 W 160 p. thence & 72 Part of Mordecai's Addition Begins at the Beginning of the Whole tract & Runs S 47½ W 12 p. N 54 E 33 p. S 47½ E 34 p. N 23 E 61 p. W N W 20 p. thence &c. for 12½ Acres.

Chain Carriers { William Day, Thomas Amoss, Aquila Amoss

Granted by Patent to John A. Honore the 11th of Aug. 1788



Pr. Scale 100 p. in an Inch

Return'd to Mr David Clark

A B of this Survey in Black lines
B B of the third Addition in Red lines
C B of Mordecai's Addition in Red lines

(Mordecai's ~~Amoss~~ Addition Leas'd to Mordecai Amoss the 28th of Apr. 1760 for 63 Acres Beginning at a bounded Spanish Oak & bounded White Oak standing on the Cattail Branch and on the East side of the said Branch and Running thence S 4° 30' W 12 p. N 54 E 33 p. S 47° 30' E 34 p. N 23 E 120 p. (N 52 E 100 p. in the Lease N 82 E 100 p.) S 64° 30' E 30 N 65 E 52 p. W N W 80 p. N 15 E 20 p. S 80 W 42 p. S 20 W 28 p. N 78° 30' W 54 p. S 21 W 96 p. and thence to the Beginning

The line included in the Parentheses is expressed in the Lease N 82 E 100 p. But Mordecai Amoss & his son Aquila Alter'd it in the Certificate of Survey (or some person for them) to N 52 E 100 p. in order to throw the lines thereof foul of Capt. Charles Baker's land and its thought that a Wrong beginning has been shew'd by the Sd Amoss's as the trees were not bounded untill Mordecai Amoss did it the 15th of May 1787 with the Jacob Staff

Harford County ss

Turners Dependance Survey'd & Carefully laid out for Thomas Turner Beginning at three bounded Spanish Oaks standing nearly on a right line at the head of a hollow or draught leading into the East side of Little Creek And Running thence N 38 W 58 p. to a bounded White Oak sapling S 81 W 95 p. to a pile of Stones N W 2¼ distant from a bounded Spanish Oak sapling standing by a Glade thence S 3 E 42 p. to a place in a Glade N 58 W 1½ p. distant from two bounded White Oak saplings thence S 46 W 35 p. N 56 W 16 p. to a place N 70 E ⅓ pch distant from a bounded Hickory Sapling thence South 8 p. to a bounded White Oak a boundary of Francis Henderson's Land thence S 50 W 22 p. to a bounded Hickory Sapling thence S E 71 p. to a place S E 3 p. distant from a bounded Spanish Oak sapling thence S 78 E 88 p. to four bounded White Oak saplings thence S 10 E 79 p. to the End of the N 26 W 21 p. line of a tract of Land Called Grays last shift survey'd for John Gray S 27¼ W 2½ p. distant from a bounded Black Oak sapling thence N 54 E 220 p. to two bounded Chesnut Saplings at the End of the S 15 W 56 p. line of a tract of Land Called Abbyssinia thence bounding on said Land Reversely the two following Courses viz. N 15 E 56 p. to a bounded Spanish Oak thence East 29½ p. to a place East half a perch distant from a bounded White Oak sapling thence North 89 p. to the end of the first line of a tract of Land called Williams Advantage N 41½ W one perch distant from a bounded Spanish Oak sapling thence N 81 W 59 p. N 60 W 40 p. North -100 p. N 70 E 8 p. to a bounded Spanish Oak sapling thence North 12 p. to a place E by N ¼ p. distant from two bounded Lions one a hickory & the other a Gum thence S 80 W 18 p. to a place N 9 W 1¼ p. distant from a bounded White Oak sapling thence S 20 W 60 p. to a bounded White Oak sapling and a bounded Gum sapling standing in a Glade thence S 50 W 62 p. to a place S 50 W Half a perch distant from a bounded Spanish Oak and thence by a Streight line to the Beginning Containing & laid out for four hundred Acres More or less April 6th 1787

Return'd to Mr David Clark

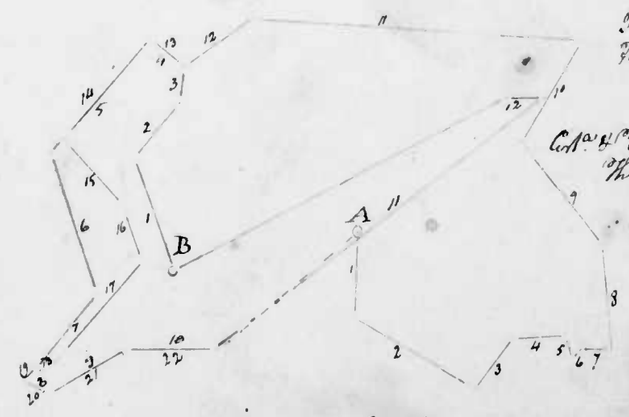

Rock Stone Contains ... 142 a.
Foul of Elder Surveys ... 20½
121½

Certa & Vacant Land added ... 278½
This Survey Contains ... 400

Chain Carriers { Samuel Turner, William Oldham

Pr. Scale 100 p. in an Inch

A B of this Survey
B B of the Lease Called Rock Stone Leased to Samuel Turner

Rock Stone Leased to Samuel Lucas the 3d of Jan.y 1752 Lying on the South side of Little Creek Beginning at a bounded White Oak Standing on Barders Branch above the Rocks & Running thence S 60 E 80 p. South 50 p. S 10 E 26 p. East 28 p. North 102 p. N 58 W 100 p. North 74 p. S 80 W 18 p. S 20 W 60 p. S 50 W 60 p. S 12 W 280 p. N 50 E 25 p. thence &c. for 112 Acres —

Harford County } I Hereby Certify that I have Surveyed and Carefully Laid out for James Ramsley a tract or parcel of the Reserve Land in Harford County Beginning at two bounded Chestnut Saplings Standing on a hill between the Great & Falling Branches and Running thence North 74 p. to a bounded Hickory Sapling Standing on the North side of a hill thence N 83 E 25 p. N 13 W 30 p. N 31 W 30 p. to a large Rock Stone marked with the Initials I R near the fork of a branch descending into the Falling Branch aforesaid thence N 80 W 16 to the Beginning of a tract of Land Called Pleasant Mount Surveyed for James Murphy thence bounding on said tract Reversely the five following Courses viz. S 37 W 28 p. S 78 W 28 p. S 50 W 54 p. to a plaw in the Main Road leading past John Coxes Mill on Little Creek to Baltimore S 50 W 14 p. distant from a bounded White Oak Sapling thence N 32 W 27 p. to a bounded White Oak Clon thence West 11 p. to a bounded Spanish Oak Sapling standing near a Spring descending into the Great Branch aforesaid a boundary of Pleasant Mount aforesaid and Beginning of George McCormicks Survey thence S 14 E 106 to a bounded White Oak a boundary of a tract of Land Called Spittle field thence East 62 p. to the Main Road aforesaid thence S 27 W 67 p. S 2 E 16 p. S 19 W 68 p. S 14 E 20 p. to four bounded White Oak Saplings the Beginning of Edward Leonards land Called Spittle field aforesaid thence S 60 E 57 p. to a bounded Chestnut Sapling standing on the South side of a Steep Hill thence S 82 E 48 p. North 56 p. N 55 E 85 p. East 92 p. near the top of a Steep Hill thence N 25 E 26 p. to a bounded White Oak sapling to a bounded Spanish Oak Sapling N 25 E 26 p. thence N 18 E 27 p. thence N 58 W 40 p. to the Falling Branch aforesaid thence N 82 E 20 p. N 7 W 41 p. to a bounded Red Oak Sapling N 82 E 20 p. N 7 W 20 p. S 82 E 20 p. N 7 W 41 p. to a bounded Spanish Oak Clon thence N 80 W 12 p. to a bounded Chestnut Clon and a bounded Spanish Oak Clon and thence by a Straight line to the Beginning Containing and Laid out for — 363 Acres Now to be held by the name of Ramsleys Venture

December 16th 1786



Returned to Edward Clark

Chaincarriers { James Murphy, John Sheals, Thomas McGraigh

Timber Hill Contains	40
Deduction Edw. Leonards Land called Spittlefield	4 36
	13
Morgans Mount Contains	14
Deduct Edw. Leonards Land Also	31
This Survey Contains	363

Lease Land included in Ramsleys Venture Timber Hill Leased to Edward Leonard the 1st of Jan.y 1760 for 35 Acres Beginning at a bounded White Oak Standing by a Rock Stone on the East side of a Branch descending into the Falling Branch & Running thence S 18 E 26 p. S 71 W 82 p. S 34 W 44 p. S 78 W 56 p. S 60 W 32 p. N 26 W 22 p. N 71 E 66 p. N 30 E 72 p. thence &c. for 40 a. And Morgans Mount Leased to Charles Morgan the of for acres Beginning at and Running thence S 74 W 56 p. S 13 W 34 p. N 74 E 76 p. thence &c. for 13 Acres

Spittlefield Surveyed and Carefully laid out for Edward Leonard Part of the Reserve Land in Harford County Including two parcels of Lease Land viz.a Elizabeths Delight originally on the 14th of Jan.y 1760 Leased to Edw. Burraston for 20 Acres and Mount Pleasant originally on the 30th of May 1760 Leased to Dennis Burns for 16 Acres. Beginning N 80 W two p. distant from four Bounded White Oak saplings standing on the East side and within 5 p. of the forks of a Small Branch descending into the North side of Deer Creek Between the Great and Falling Branches & S 80 E 8 p. distant from the End of the first line of a tract of Land Called the Millers Fancy Surveyed for Josias Carter and Running thence part bounding on the second line of said Land N 80 W 135 p. to a bounded Spanish Oak Sapling on a hill called the North Hill thence N 8 E 31 p. to a bounded White Oak Sapling thence N 10 W 44 p. N 34 W 12 p. S 68 W 6 p. W N W 44 p. to a bounded Hickory Clon thence N 27 p. to two bounded White Oak Saplings thence S 63 E 44 p. N 31 E 36 p. N 60 E 96 p. to a bounded Spanish Oak Sapling in the N 67 W 50 p. line of a tract of Land called McCormicks Fancy thence bounding on said Land Reversely the two following Courses viz.a S 67 E 10 p. to a bounded Black Oak thence N 59 E 26 p. in the Intersection the S 14 E 106 p. line of a tract of Land Called Ramsleys Venture Surveyed for James Ramsley thence with said line S 14 E 34 p. to a bounded White Oak at the End thereof thence S 42 W 72 p. to a bounded White Oak sapling thence S 6 by E 42 p. ~~W 28 p. to two~~ N 70 E 83 p. to two bounded Chestnut Saplings S 2 E 52 p. intersecting and Running with Ramsleys Venture aforesaid thence S 67 W 28 p. and thence by a Straight line to the Beginning Containing and Laid out for 138 3/4 Acres Now or late April 17th 1787

Returned to Edward Clark



Elizabeths Delight Runs N 17 W 39 p. N 75 E 96 p. S 25 W 52 p. thence &c. for 20 Acres

Mount Pleasant Runs South 34 p. S 76 E 52 p. S 42 E 40 p. North 46 p. thence &c. for 15 Acres

Elizabeths Delight Contains	20 a.
Mount Pleasant Contains	15
Part of Pleasant Land Adds	103 3/4
This Survey Contains	138 3/4

Edw. Leonard Compleains of Giving Bond for £6. 8. 1 more than Just

Chaincarriers { James Murphy, Thomas Doran, John Sheals

Grays last Shift part of the Reserve Land in Hanford County Surveyed and Carefully laid out for John Gray Beginning S 39° E two p. distant from two bounded Chesnut trees standing on the Verge of the NW side of a hill on the ESE side side of Rankins Branch which descends into the South side of Little Creek and Running thence S 40° W 28 p. to a place N 9° E two perches distant from two bounded White Oak sapling thence S 9° E 87½ p. S 84° W 9 p. to a bounded White Oak Sapling thence S 30° W 20 p. N 30° E 40 p. N 68½° E 52 p. N 35° W 9 p. West 22 p. N 60° W 40 p. N 30° W 20 p. N 26° W 21 p. to the End of the 310th to a bounded Spanish Oak Sapling thence N 26° W 21 p. to the End of the 310th -79 p. line of a tract of Land Called Turners Dependance being S 77½° W 2½ p. distant from a bounded Black Oak Sapling thence with said tract North 54° E 120 p. to a place N 54° E 6 p. distant from a Spanish Oak marked with six notches standing by Rankins Branch aforesaid an thence by a Straight line to the Beginning for 112½ Acres More or less April 12th 1787.

Leave Land included in this Survey Grays Dairy leave to John Gray the 22d. of May 1761 for 28a. Beginning at a bounded Chesnut tree near the head of a Branch Called Rankins Branch & Running thence S 67° W 8 p. N 44° W 80 p. North 10 p. N 72° E 60 p. S 10° E 114 p. S 40° W 28 p. thence &c for 27 Acres ..... And part of Estepes Hope leave to Daniel Tredway the 10th of April 1754 for 168 Acres Beginning at the End of the N 80° W 80 p. line of the which tract and Running thence N 40° W 7 p. N 80° W 20 p. S 88° twenty eight p. S 83° W 16 p. S 30° W 10 p. S 30° E 20 p. S 60° E 10 p. East 22 p. S 35° E 9 p. thence &c for 50 Acres

Grays Dairy Contains	27a
Part of Estepes Hope Contains	50
Vacant Land Addd	35½
This Survey Contains	112½

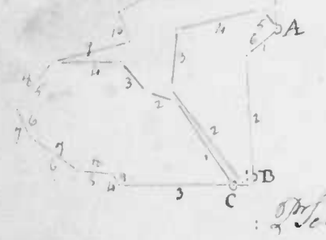

A 13 of this Survey
B 13 of Grays Dairy
C 13 of Part of Estepes Hope

Chain Carriers { Dan. Tredway Jr. / Esrom Hughes

Scale 100 p. in an Inch

Reduced to M.Dav.d Clark

Mount Vernon Part of the Reserve Land in Hanford County Surveyed and Carefully laid out for John Perine (by virtue of an Assignment from Frederick Amos) Beginning at the beginning of a tract of land called White Oaks Survey in possession of James Perine being at three bounded White Oak Saplings standing on the East side and within 2 p. of a small branch leading into a Branch of Little Creek and Running thence S 60° W 22 p. to a bounded White Oak the beginning tree of a tract of Land Called Joshua an Choice and one of the boundaries of a tract of Land Called Normanda thence Bounding on Normanda Reversely the five following Courses viz. S 55° E 15½ to a place E N E 1 perch distant from a bounded White Oak Sapling thence W S W 11 p. to a Stone thence S 10° W 50 p. to a bounded Spanish Oak Sapling thence S 17° E 78 p. to a place N E by N 3 p. distant from two bounded White Oak Saplings thence S W by S 11 p. to a Stone thence East 36 p. to a bounded White Oak Sapling thence North 20 p. to a Stone thence E N E 31 p. to a branch line

Chestnut Sapling thence S S E 51 p. to a bounded White Oak Sapling near a Spring thence N 60° E 40 p. to a place 5 feet distant N 60° E from a bounded White Oak Sapling on the West side of a branch thence N 21° E 6 p. to a Stone marked FA placed in the side of a hill on the East side of said branch thence S 76° W 29 p. thence N 34° W 55 p. to a Stone marked FA in a Glade thence S 76° W 29 p. to a bounded Spanish Oak Sapling the second Boundary of Orrs Survey aforesaid And thence by a Straight line to the Beginning Containing and laid out for 97 Acres More or less May 12th 1787.

Reduced to M.Dav.d Clark

Chain Carriers { John Sinclare / George Patten / George Amos

Scale 100 p. in an Inch

M'Cormicks Fretick part of the Reserve Land in Hanford County Surveyed and Carefully laid out for George M'Cormick Beginning at a bounded Black Oak sapling at the End of the S 67° E 30 p. line of a tract of Land Called Nancy Mount being by a Spring that empties into the Great Branch and Running thence with a tract of Land Called Rampsey Venture & Hope S 47° E 72 p. to the end of the S 59° E 26 p. line of a tract of Land called Spittlefields thence bounding Reversely on said line S 59° W 26 p. to a bounded Black Oak thence part by Spittlefields & part through Barrens N 67° W 56 p. S 64° W 82 p. S 8° W 23 p. S 25° E 18 p. West 14 p. N 29° W 11 p. S 75° W 57 p. N 32° W 32 p. to a bounded Hickory Sapling thence E N E 15 p. North 21 p. West 30 p. S 39½° W 50 p. to a bounded White Oak Sapling thence N 12° W 22 p. N 60° E 68 p. to a marked Black Oak Sapling in the N 28° W 31 p. line of a tract of Land Called Norris's Chance thence bounding Reversely on said Land the two following Courses viz. S 28° E 22 p. to a marked White Oak Sapling thence N 20° E 71 p. to a marked Spanish Oak Sapling in the S 89° Seventh line of Venture and Mount aforesaid thence with said line to the Beginning end to the End thereof and thence by a Straight line to the Beginning Containing and laid out for 95¾ Acres More or less March 30th 1787.

A a Rocky Level Hill
Half this Survey Poor Barrens

Chain Carriers { John Shial / Thomas Doran / Arch. Heape

Scale 100 p. in an Inch

Reduced to M.Dav.d Clark

36 Harford County ss. I Hereby Certify that I have Surveyed & Carefully laid out for Walter Wiley a tract or parcel of the Reserve Land in Harford County Beginning at two bounded White Oak Saplings standing on a Ridge and Running thence 1 WSW 78 ps 2 N 44 W 20 ps 3 S 73 1/4 W 73 ps to a bounded Hickory Sapling standing on the West side of a Branch of Deer Creek thence 4 N 30 W 18 1/2 ps to a bounded White Oak Sapling standing on a Barren Hill thence 5 N 47 1/2 E 51 ps 6 NW 32 ps 7 S 85 W 41 ps to a bounded White Oak Sapling on the SE side of the forks of a branch thence 8 N 40 W 52 ps to a bounded White Oak Cion on a hill thence 9 N 48 E 156 to a bounded Red Oak sapling and a bounded Chesnut Sapling on the side of a hill one of the boundaries of Alexander Ramseys Land thence 11 S 63 E 46 ps to a bounded White Oak Sapling And thence by a Streight line to the Beginning containing and laid out for 165 3/4 Acres More or less to be held by the name of Wiley's Folly September 29th 1788

Chain Carriers { Joshua Wiley, Abram Shinnard, Abraham Bull

Pr Scale 100 ps in an Inch

Return'd to Capt. Jas. Calder

Harford County ss. I Hereby Certify that I have Surveyed & Carefully laid out for Walter Wiley a tract or parcel of the Reserve Land in Harford County Beginning at a bounded Spanish Oak Sapling standing on a Hill in one of the lines of a tract of Land Surveyed for Aquila Hall Esqr. and Running thence 1 S 56 W 68 ps to a pile of Stones near and on the East side of a Branch ~~thence~~ of Deer Creek thence 2 S 17 W 30 ps to a bounded White Oak sapling on the West side of said Branch one of the Boundaries of the aforesaid Esqr. Halls Land thence 3 NW by W 20 ps to a bounded White Oak Sapling thence 4 S 42 W 72 ps 5 S 13 E 16 ps 6 S 42 W 33 ps to a bounded White Oak Sapling and a bounded Hickory Sapling thence 7 S 13 E 18 ps to a bounded Spanish Oak Sapling on a hill thence 8 S 70 E 34 ps to two bounded White Oak Saplings on the East side of the forks of a branch thence 9 N 42 E 56 ps to two bounded White Oak Saplings thence 10 N 83 E 70 ps 11 S 16 E 70 ps 12 NE 83 ps to the aforesaid Esqr. Halls Land and thence by a Streight line to the Beginning containing & laid out for 125 1/4 Acres More or less to be held by the name of Fox Harbour Sept. 30th 17[illegible]

Chain Carriers { Abraham Shinnard, Abraham Bull, George Norriss of Edw.



Return'd to Capt. Jas. Calder

Pr Scale 100 ps in an Inch

Baltimore County ss. I Hereby Certify that I have Surveyed & Carefully laid out for John Ritchy (of Elija) a tract or parcel of the Reserve Land in Baltimore County Beginning at a bounded Chesnut Cion standing on the West side of a hill in the States line and Running thence 1 South 20 ps to a bounded Chesnut Cion thence 2 West 40 ps to a bounded Gum Cion thence 3 South 12 ps to a Stone thence 4 West 102 ps to a place West half a perch distant from a bounded Spanish Oak Cion on the side of a Hill thence 5 South 40 ps to a bounded Hickory Sapling on the side of a hill on the West side of a Branch of Deer Creek Called the Poplar branch thence 6 SW by W 37 1/2 ps to two bounded White Oak Saplings on the South side of a branch thence 7 N 48 W 46 ps to two bounded White Oak saplings on the south side of said Branch thence 8 N 32 E 50 ps to a Stone thence 9 NNW 22 1/2 ps to a bounded Spanish Oak Sapling on a hill in the States line aforesaid And thence by a Streight line to the Beginning containing & laid out for 52 3/4 Acres More or less to be held by the name of Xalisco November 8th 1788

Chain Carriers { Samr. Jamison, Elija Hendrix

Pr Scale 60 ps in an Inch

Return'd to Capt. Jas. Calder

Harford County ss. I Hereby Certify that I have Surveyed and Carefully laid out for James McCantes ~~[illegible]~~ (by virtue of an assignment from Wm. Hendrix) a tract or parcel of the Reserve Land in Baltimore and Harford Counties Beginning at a Stone on the side of a Barren Hill N 77 E 2 1/4 ps distant from two bounded White Oak Saplings standing on the East side and within 3 ps of a branch of Deer Creek and Running thence 1 N 4 W 170 ps to a place in the State line N 24 E 7 feet distant from a Bounded White Oak Sapling in Baltimore County thence bounding on the States line and Running 2 S 89 E 188 ps to a place N 9 E 1 1/2 ps distant from a bounded White Oak Sapling one of the Boundaries of Alexander Ramseys Land in Harford County thence to and bounding on said Ramseys Land Reversely the three following Courses viz. 3 S 9 W 76 1/2 ps to two bounded Chesnut Saplings thence 4 S 34 W 66 ps S 10 W 16 ps to a bounded Spanish Oak Sapling and a bounded Chesnut Sapling on the Side of a hill a boundary of said Ramseys Land Also a boundary of a tract of Land Called Wileys Folly Surveyed for Walter Wiley thence bounding Reversely on said Wileys Land 5 S 48 W 70 ps to a bounded Chesnut Cion On a barren Hill thence 6 N 72 W 35 ps to a bounded Water Oak Sapling thence 7 N 34 W 36 ps to a bounded White Oak Sapling And thence by a Streight line to the Beginning containing & laid out for 171 Acres more or less to be held by the name of Xerxes November 3d 1788

finished Surveying this Land December 6th 1788 ....

Chain Carriers { Elija Hendrix, Samr. Jamison



A B of this Survey

B B of the Orig. Certificate Called Reeds Progress Surveyd for Patrick Reed the day of By Capt. Calder Beginning at a bounded White Oak standing 3 yds from a Spring about 1/2 a mile from Deer Creek on the North side & Running thence N 40 W 56 ps N 88 W 140 ps S 9 W 104 ps S 18 E 68 ps thence &c. for 119 acres

Pr Scale 100 ps in an Inch

Return'd to Capt. Jas. Calder

Baltimore County ss I Hereby Certify that I have Surveyed and Carefully laid out
for James Kerr a tract or parcel of the Reserve Land in Baltimore County
Beginning at a place in the State Line N 24 E 7 feet distant from a bounded
White Oak sapling the second Boundary of James M'Cantes's land and Running
thence bounding on said Land Reversely S 14 E 170 ps to a Stone on the Side of a
Barren Hill N 77 E 2 ps distant from two bounded White Oak Saplings standing
on the East side within 3 ps of a Branch of Deer Creek the Beginning of James
M'Cantes's Land aforesaid thence S 53¾ W 102 ps to a Stone near a Spring thence
N 14 W 100 ps to a Stone thence N by E 20 ps to a Stone ~~[illegible]~~ on a Barren Ridge thence
N 30 E 94 ps to a Stone thence N 60 W 30 ps to a bounded White Oak Sapling thence
N by W 20 ps to a place in the State line S 85 W 8 ps distant from a White Oak
Sapling marked with six notches the Beginning of said Kerr's Land in Penna
and Paid Land One thence by a Straight line to the Beginning Containing and laid
out for 103 Acres more or less to be held by the name of Nantesse
December 8th 1788

Chain Carriers { Thomas Jamison, Samuel Jamison }

Return'd to Cap. Gd. Rudis

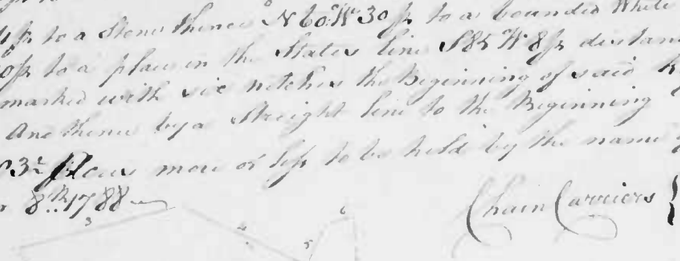

Scale 100 ps in an Inch

Harford County ss I Hereby Certify that I have Surveyed and Carefully laid out
for Thomas Jamison a tract or parcel of the Reserve Land in Harford County Beginning
at a bounded White Oak Sapling standing on the South side and near the top of a
Barren Hill And on the N.W. side and about 80 yds distant from a fork in a branch
Standing into the North side of Deer Creek and Running thence N 72 E 22 ps to
a bounded Double White Oak by a Large Rock Stone on the East side of a branch
thence N by W 27 ps to a bounded White Oak sapling on the side of a hill thence
N 7 E 20 ps to a bounded White Oak Sapling thence N 65 E 30 ps to two bounded
White Oak saplings thence N 24 W 12 ps to a bounded White Oak Sapling thence N 5 W 27 ps
thence N 77 E 20 ps to a bounded White Oak Sapling thence N 3 E 28 ps to a bounded White Oak
to a bounded White Oak Sapling thence N 24 E 14 ps to two bounded White Oak saplings one of the Boundaries
sapling thence N 24 E 14 ps to two bounded White Oak saplings one of the Boundaries
of Walter Wiley's Land called Fox Harbour thence bounding Reversely on
said Survey N 70 W 34 ps to a bounded Spanish Oak on the West side of the
aforesaid Branch near the top a hill a boundary of said Survey thence
also N 70 W 4½ ps S 32 W 30 S 69 W 28 ps S 12 W 60 ps to a pile of Stones thence
W by N 20 ps to a Stone And thence by a Straight line to the Beginning Containing
and laid out for 73 Acres More or less to be held by the name of Hidden
Treasure Jany 7th 1789

Chain Carriers { Eliza Hendrix, Wm Carrick }

Return'd to Cap. Gd. Rudis



Scale 50 ps in an Inch

Baltimore County ss I Hereby Certify that I have Surveyed and Carefully
laid out for Samuel Bond a tract or parcel of the Reserve Land in Baltimore
County Beginning at a Stone set in the Ground S 61 W 3 ps distant from
two bounded White Oak Saplings Growing from one Root in a Small
bottom on the South side of the Main Branch of Deer Creek thence running
thence N 61 E 56 ps to a bounded White Oak sapling thence S 28 ps E 48½
ps E 58 E 26 ps N 3 W 18 ps N 8 74 ps to a bounded White Oak Sapling thence
S 63 E 24½ ps to a pile of Stones thence South 45 ps East 22 ps N 30 E 44 ps
N 42 W 38 ps to a place N 77 E 10 ps from two bounded White Oaks on a
parcel of Rocks near the Mouth of a Small Branch on the North side
of Deer Creek thence N 29½ E 18½ ps N 64 W 40 ps N 25½ W 80 ps to two
bounded White Oak saplings on the East side of a Branch thence S 80½
W 20 ps to a bounded Spanish Oak Sapling and a bounded White Oak Sapling
in one of the lines of Walter Wiley's Land thence S W by S 22 ps S 26 E 5½
S 42 W 27 ps N 40 W 26 ps to a bounded White Oak Sapling in a Hollow
thence S 49½ W 80 ps to a bounded White Oak Sapling on the verge of a hill
And thence by a Straight line to the beginning containing & laid
out for 103 Acres More or less to be held by the name of Bonds
Meadows Jany 6th 1789

Chain Carriers { George Norris, Abraham Bull }

Return'd to Cap. Gd. Rudis

Scale 50 ps in an Inch

Harford County ss I Hereby Certify that I have Surveyed and Carefully
laid out for Jesse Garrett a tract or parcel of the Reserve Land in
the State
in Harford County Beginning at one of the Mile Stones in the State
line near the Beginning of a tract of Land Surveyed for George
Buchannon in Pennsylvania and one Mile Eastward from the Iron
Heeling house and Running thence S 44 W 250 ps to a bounded White Oak
Sapling thence S 44 E 219 ps S 86 E 132 ps to a bounded White Oak
standing on a Stony point on the South side of a Glade called the Round
Meadow thence N 22 E 80 ps S 63½ E 138 ps to a bounded Red Oak near
the head of a hollow thence S 24 E 167 ps S 77 E 50 ps to a bounded
White Oak standing on the East side and within 6 ps of a branch des-
cending into the Island Run thence N 36 E 90 ps N 16 W 86 ps
N 74 E 60 ps N 9 W 17 ps to a bounded White Oak Sapling and a bo[illegible]

bounded Hickory Sapling near a Spring Called (Dixons Spring
thence [12] N 74° W 100 ps [13] North 51 ps [14] N 48° E 50 ps [15] S 77¼° E 91 ps [16] N 19° E 47 ps
[17] N 46° E 60 ps [18] S 60° E 20 ps [19] South 60 ps [20] S 30° W 93 ps to two bounded White
Oak Saplings in a bottom on the North side of the Great Branch
thence [21] S 80° E 60 ps to two bounded White Oak Saplings on the South
side of said Branch [22] N 41° E 100 ps to two bounded White Oaks
standing on a narrow Bank between a Glade and a branch thence
[23] E by N 46 ps [24] S E by E 35 ps to a bounded Red Oak Sapling on the
West side of a Branch thence [25] S 89° E 60 ps to two bounded Chesnut
Saplings one of the Boundaries of a tract of Land called Norrisses
Chance Surveyed for Benjamin Bradford Norriss Esqr. thence Running
with and bounding on said land the two following Courses viz. [26] N 70° E
-40 ps [27] S 26° E 40 ps thence [28] N 73° E 180 ps [29] S 84° E 190 ps to a bounded White
Oak standing on the West point of a hill in a bend of the falling
Branch thence [30] N E 20 ps [31] N 7° W 40 ps [32] N 48° W 48 ps to a bounded White
Oak by and and on the South side of the falling Branch thence
[33] S 36½° W 12 ps to the end of the S E 40 ps line of a tract of Land called
The Wild Cat Den Granted to Jacob Bull thence Running with and
Bounding on said Land the five following Courses viz. [34] S 82° W 124 ps
[35] N 61° W 90 ps [36] S 38° W 115 ps [37] N 85° W 200 ps [38] North 250 ps thence also
[39] North 13 ps to the States line aforesaid And thence by a Streight
line to the Beginning Containing and laid out for 1832 Acres More
or less to be held by the name of Contestable Manor Jany 22d 1789
Courses of White Glade Leased to the 14th of Jany 1760 for
Which is included in this Survey N 27° E 46 ps N 7° E 88 ps S 85° W 40 ps
S 59° W 20 ps S 10° W 24 ps thence &c for 31¼ Acres

A B of this Survey in Black lines
B B of the White Glade in Red lines

Chain Carriers { Randel Hitchcock, John Roberts

Pr Scale 200 ps in an Inch



Wild Cat Den Granted to Jacob Bull
the 14th of April 1775 Beginning at a
bounded White Oak standing on the Side
of a Barren Hill and near to a Swamp and Running thence South 2 ps
[2] S 88° E 160 ps [3] South 147 ps [4] S E 40 ps [5] S 82° W 124 ps [6] N 61° W 90 ps [7] S 38° W 115 ps
[8] N 85° W 200 ps [9] North 250 ps thence &c for 610 Acres

Copy from Patent

Returned to Capt. Jas. Calder

Brices Endeavour Granted to Samuel Brice the 22d of
December 1732 Survey'd the 9th of March 1730 Beginning at six
Bounded Trees four White Oaks one Red do. and a Hickory standing
at the head of a Spring or Run which Descends into the North
side of Deer Creek & Running thence [1] S 20° W 60 ps [2] N 60° W 60 ps [3] S 40°
W 40 ps [4] N W 42 ps [5] North 20 ps [6] N 65° E 40 ps [7] N 25° E 70 ps [8] N 75° E 60 ps
[9] N 55° E 80 ps [10] East 88 ps [11] S 15° W 222 ps thence &c for 200 Acres

Copy from Patent

Whereas Thomas Montgomery (deceased) did among other things
in His last Will and Testament Give & Bequeath that tract of Land
called Brices Endeavour unto his two Sons Thomas & James
Reference thereto will appear I Hereby Certify that at the Request of the
said Thomas & James Montgomery I Run the following Courses for a
~~Partition~~ Partition Line Between the said parties at their re-
quests and they Carried the Chain and directed the places for fixing
the Boundaries which are as follows viz. Beginning at the Beginning
of the whole tract and Running thence East 2 ps N 26½° E 22 ps to a
Stone marked IM. thence N 60° W 12 ps to a Stone marked TM thence
N 34° E 134 ps to the End of 16 ps on the East 88 ps line of the whole
tract at a Stone marked TM & IM Thomas Promising James to
give a deed for that part of the tract on the West side of said Partition
line at a future day & James Promising the ~~[illegible]~~ like to Thomas for
the Land in said tract on the East side of said Partition line

March 31st 1788

Pat. Doran

Pr Scale 50 ps in an Inch

Harford County ss I Hereby Certify that I have at the Request of Josias Carter Carefully Resurveyd Lott No. 102 part of My Lady's Manor and have Excluded the Quantity of 41¾ Acres lying in a tract of Land Called Elliotts Refuse Granted to Jesse Jarrett Bounded as follows viz. Lying in Harford County Beginning at a Stone marked with the Initials JC set up at the end of 18 pr. on the 333¼ line of Elliotts Refuse aforesaid being the place where the Sixth line of Lott No. 18 Crosses said line and Running thence bounding on said Lott Reversely 1 S5°W59½ pr. thence 2 S20°E 6 pr. to the End of the fifth line of Lott No. 19 thence Bounding Reversely on said Lott the three following Courses viz. 3 S86°E30 pr. 4 S6°E35 pr. 5 S1°W39 pr. to Lott No. 8 thence bounding on said Lott the two following Courses viz. 6 East 43 pr. 7 S6½°E21 pr. to the aforesaid S33¾°E333 pr. line of Elliotts Refuse And thence by a Straight line to the beginning Containing and laid out for 18¾ Acres More or less August 20th 1789

A 13 of the former Survey
B 13 of the Present Survey
Chain Carriers { Joseph Cannon, Joshua Hodskins

Returned to Mr. David Clark

Elliotts Refuse Surveyed for Abraham Jarrett the 17th of Dec. 1771 Granted to Jesse Jarrett the 24th of June 1785 Beginning at the end of the S53½W92 pr. line of a tract of land called Cuckold Makers Point it being the fifth line of said tract & Running thence 1 N5°W20 pr. 2 N53°E48 pr. 3 N82°W pr. 4 N27°E60 pr. 5 S62°W76 pr. 6 N5°W36 pr. 7 West 6 pr. 8 N27°W60 pr. 9 S59°W32 pr. 10 N6°W20 pr. 11 N55°W18 pr. 12 S45°W23 pr. 13 S60°W32 pr. 14 S33¾°E 333 pr. 15 S22½°W36 pr. 16 S67½°E 100 pr. 17 N5°E 67 pr. 18 N33°E 118 pr. thence &c. for 30¼ a.

Copy from Patent

Harford County ss I Hereby Certify that I have Surveyed and Carefully laid out for Thomas Poteet (of Thomas) a tract or parcel of the Reserve Land on a hill in Harford County Beginning at a Stone set up at the end of the first line of a tract of land Called Ayres's Lott & Run Running thence 1 South 7¼ pr. to a Stone on the South side of Winters Run thence 2 N54½°W27 pr. to a Stone by a bounded Chestnut Sapling standing on the side of a hill thence 3 S70°W21 pr. to a Stone thence 4 N80°W8½ pr. to a Stone on the South side of a Spring thence 5 N12°W84 pr. to a Stone on the South side of a branch the 6 N.E.E12 pr. to Joshua Bentley's land thence 7 S80°E23 pr. 8 S80°E9 pr. to a Stone by a bounded Maple standing close on the SW side of Winters Run thence 9 N50°E44 pr. to a place S75½°E4 pr. distant from a Stone placed by Commissioners at the end of the S59°W20 pr. line of a tract of Lease Land called Wheelers Out Lett thence 10 E5°E62 pr. to the fifth line of a tract of Land called Wheelers Security thence Running with and bounding on said line

11 S5°W21 pr. to the aforesaid first line of Ayres's Lott. And thence by a Straight line to the Beginning Containing and laid out for 43¾ Acres More or less, to be held by the name of Poteets Lott.

May 2d 1788

Courses of Part of Second Unity Leased to John Bull the 20th of Oct. 1746 for 57 Acres included in this Survey South 7¼ pr. N54½°W27 pr. S70°W21 pr. N80°W8½ pr. N12°W84 pr. S80°E32 pr. N50°E44 pr. E5°E62 pr. S5°W21 pr. thence &c. for 42½ Acres

Chain Carriers { Leonard Wheeler, Thomas Denham

Part of Second Unity Contains 42½ Acres
Vacant Land added ..... ¾
This Survey Contains 43¾

Returned to Mr. David Clark

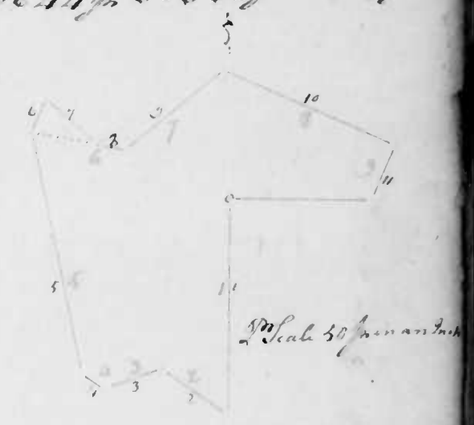

Harford County ss

I Hereby Certify that I have Surveyed and Carefully laid out for Joshua Bentley a tract or parcel of the Reserve Land in Harford County Beginning at a Stone set up where formerly Stood a bounded White Oak on the West side of the Northern fork of Winters Run the Original Boundary of Quarrelsome Ridge the Included tract of Lease Land And N13¾°W3¾ pr. distant from a Stone placed by Commissioners at the End of the fifth line of a tract of Lease Land Called Wheelers Out Lett and Running thence 1 S59°W75 pr. 2 N50°W160 pr. to a Stone thence N59°E75 pr. to a Stone on the side of a hill thence S50°E -85 pr. to a tract of Land Called Powels Choice 200 a. Granted to a Certain John Powel thence bounding on said Land Reversely the two following Courses viz. 3 S6°W11 pr. 4 E6°S50 pr. to the end of the S6°W71 pr. line of said Land thence S7¾°W12½ pr. to a place N7¾°E 35 pr. distant from a Stone placed by Commissioners at the end of the 4th line of Wheelers Out Lett aforesaid And thence by a Straight line to the Beginning Containing & laid out for 70¾ Acres More or less to be held by the Name of Pugnatio Humus May 3. 1788.

This Survey Numbered with Black figures and the Original Lease with Red figures

Chain Carriers { Davis Bentley, Israel Bentley, Joshua Thompson

For the Orig. Tum Over



Returned to Mr. David Clark

44 Quarrelsome Ridge Leased to Thomas Denbow the 1st of Sept. 1742 for 73a Surveyed 1st Jany 1741 Beginning at a bounded White Oak on the West side of the Northern Fork of Winters Run and Running thence S59 W75 ps N50 W160 ps N59 E75 ps thence &c for 71a

Quarrelsome Ridge Contains	71a	
Foul of Powels Choice	1⅛	69⅞
Vacant Land Added		⅞
This Survey Contains		70¾

No 102 Part of My Ladays Manor Beginning at a bounded Spanish Oak standing on the Side of a hill on the East side of a Branch Called Wolfs Branch & Running thence 1 S75 W19 ps to the end of the sixth line of Lott No 18 thence Reversing said line & bounding thereon 2 S5 W78 ps thence S20 E6 ps to the end of the fifth line of Lott No 19 thence Reversing said Lott and bounding thereon the three following Courses viz 3 S86 E30 ps 4 SE35 ps 5 SW39 to Lott No 8 thence bounding on said Lott the four following Courses viz 6 East 43 ps 7 S65 E51 ps 8 S77 E13 ps 9 N70 E11 ps thence 10 NW by N197 ps thence &c for 60a

The Former Survey Contains	60a	
Lays in Elliotts Refuse	41¾	See the Present Survey
This Survey Contains	18¼	Page 42

Harford County ss

I Hereby Certify that I have Surveyed & Carefully laid out for Samuel Patterson a tract or Parcel of the Reserve Land in Harford County Beginning at two Bounded White Oak Saplings Standing on the South side of a Small Branch descending a W N Westward Course into a Branch that empties into the South side of Deer Creek about 20 ps below Matthew Wileys Mill and Running thence 1 N6 W6½ ps to a bounded White Oak Sapling thence 2 S86¾ W27 ps to a bounded White Oak Sapling standing on the West side of a Branch near the mouth of the aforesaid Small Branch thence 3 S63 W56 ps 4 S86 W21 ps 5 N30 W24 ps ~~[illegible]~~ to a bounded Chesnut Sapling thence 6 N63 E48 ps to a bounded White Oak Sapling standing on the South side of a hollow thence 7 N6 W9 ps 8 N81½ W37 ps to a bounded Spanish Oak Sapling standing on a Ridge on the West side and about five perches from the Main Road Leading past Matthew Wileys Mill to Baltimore thence 9 S46 W68 ps to a bounded Spanish Oak Sapling thence 10 N81 W13½ ps to a bounded White Oak Sapling standing on the North side of a Small Branch thence 11 S42 W11½ ps to a bounded White Oak Sapling standing on the South side of said branch thence 12 S36 E32 ps to a bounded White Oak a boundary of Thomas Ayres's Land thence 13 S33 E18 ps to a Stone a boundary of said land by the aforesaid Road thence bounding on said Road the 3 following Courses viz 14 S18 W48 15 S4 W72 16 SW54 to a place on said Road N47¼ W1 perch distant from a bounded Chesnut Sapling thence 17 S47¼ E77 to a bounded Chesnut standing on a hill a Boundary of Jane Browns Land thence 18 N67 E30 ps to a Stone a boundary of said Land also a Boundary of Agnes Vances Land thence 19 N74½ E55 ps to a bounded Chesnut Sapling on the top of a Barren Hill a boundary of said Vances Land thence 20 N13 W60 ps to a bounded Black Oak Sapling a boundary of said Land thence 21 North twenty seven degrees and a quarter East 81 ps to the end of the fourth line of a Survey made for the said Samuel Patterson called Tusculum and in the possession of the Revd George Luckie thence Reversing said line & bounding thereon 22 N36½ E124½ ps And thence by a Straight line to the Beginning Containing & laid out for 205¾ Acres More or less to be held by the name of Pattersons Pleasure May 20th 1789

Chain Carriers { Alexander Stephenson / Jno Patterson

A B C of this Survey in Black lines
B B C of the Original Certificate in Red lines

The Original Certificate Contains	110a	
Lays in Thomas Ayres's Land	3½	S.
	106½	
Added	99¼	
This Survey Contains	205¾	

Scale 50 ps in an Inch

The Original Certificate Called Patterson's Enlargement Surveyed for Samuel Patterson the 29th of January 1771 Beginning at a bounded Spanish Oak standing about 4 ps on the East side of a Branch Emptying into Deer Creek above the Pines and Running thence 1 S70 W60 ps 2 S86 W54 ps 3 S64 W24 ps 4 S30 E13 ps 5 S20 W68 ps 6 S78½ E6 ps 7 S6 W60 ps 8 S44 W42 ps 9 S46 E48 ps 10 N56½ E44 ps thence &c for 110a

Patterson's Enlargement the included Certificate was Purchased from Lord Baltimore's Commissioners as Mr Samuel Patterson informs me and part of the Purchase Money paid

Harford County Ss I Hereby Certify that I have Surveyed & Carefully Laid out for William Bankhead a tract or parcel of the Reserve Land in Harford County Beginning at a Bounded White Oak Sapling standing on the Side of a hill on the East side of a Branch of Deer Creek the East boundary of Henry Shean's Land and Running thence [1] S29 W 30 ps to a Rock Stone the Beginning of Aquila Amoss's Pretended Survey thence [2] S15 1/4 E 35 ps to a bounded Black Oak thence [3] S21 1/2 E 25 ps to a bounded Spanish Oak Sapling and a Stone on the West side of a Branch a Boundary of Thomas Poteets Land thence [4] N55 E 32 ps to a bounded Chesnut Sapling thence [5] N13 1/4 W 41 ps to a bounded White Oak Sapling on the Side of a hill on the East side of a Branch thence [6] N55 E 20 ps to a bounded Small White Oak thence [7] S70 E 34 to a bounded Spanish Oak a boundary of ~~[illegible]~~ The aforesaid Thomas Poteets Land thence [8] N31 1/2 E 23 ps to a bounded White Oak on the South side of a hill a boundary of said Thomas Poteets Land thence [9] N56 W 80 ps to a bounded White Oak Sapling by a Rock Stone on the NW side of a Branch thence [10] S53 W 32 ps to two bounded White Oak Saplings Growing from one Root And thence by a Streight line to the beginning Containing and laid out for 34 1/2 acres More or less to be held by the name of Bankhead's Contrivance May 6th 1789

Copy of Courses which Mr John Fulton gave Mr William Moore When he applyd to him for the Courses of the Land which the said Mr Fulton Laid out for Wm Smith Esqr In April 1785 — Distinguished in the Platt by plain Black lines ... **Beginning** at the End of 34 ps in the N26 E 210 ps line of a tract of Land Called Smiths Hills & Running thence [1] N26 E 176 ps [2] N48 W 45 ps [3] S21 W 58 ps [4] N6 W 60 ps [5] N89 W 58 ps [6] North 8 ps [7] N65 E 40 ps [8] N25 E 70 ps [9] S51 W 26 ps [10] N40 W 46 ps [11] S75 W 20 ps [12] N80 W 34 ps [13] SW 104 ps [14] S82 W 77 ps [15] S9 E 32 ps [16] N80 E 29 ps [17] S80 E 88 ps [18] S30 E 26 ps [19] S10 W 40 ps [20] S50 E 28 ps [21] S81 W 36 ps [22] S10 E 73 ps [23] N84 E 50 ps [24] N60 E 27 ps [25] S39 E 52 ps [26] N82 E 42 ps thence &c for 296 Acres

Brices Endeavour ... Distinguished in the Platt by plain Red lines Courses in Page 41

Groves Neighbour Distinguished in the Platt by next lines Courses in Page 70

vide Expense p. 24.

References

1. From the Beginning of Smiths Hills N13 W 7 1/2 ps to the End of the third line of Groves Neighbour
2. From the End of the second line of Groves Neighbour N46 W 46 ps to the Beginning trees of Brices Endeavour

Nov. 3d 1787



The Survey made by Mr Fulton for		296
Contains a Surplus of		1
Foul of Brices Endeavour	10	297
Foul of Groves Neighbour	14 1/4	14 1/4
Remains		282 3/4

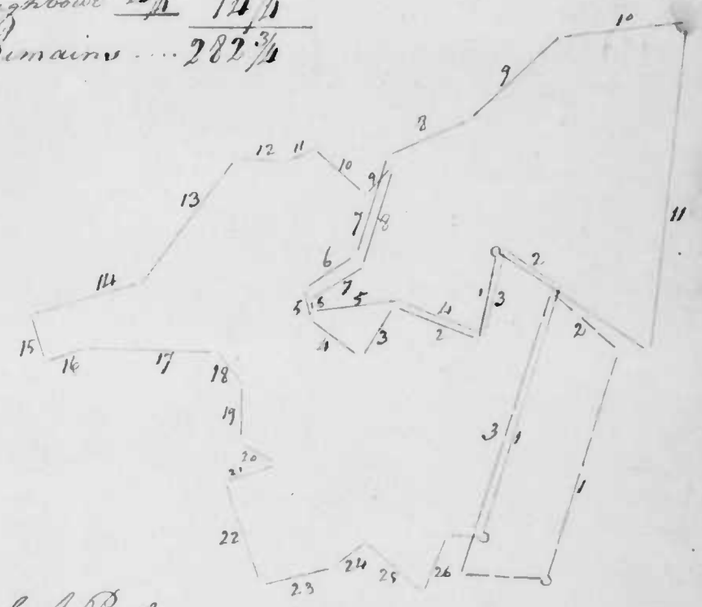

Diagonal Scale of Perches

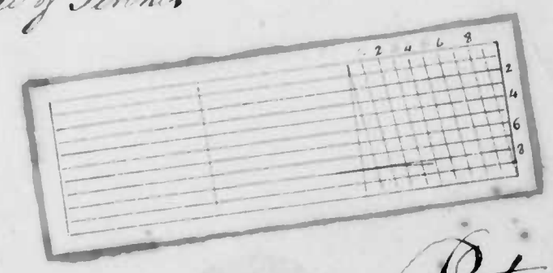

Patrick Doran

Harford County Ss I Hereby Certify that I have Surveyed and Carefully laid out for Isaac Jones and Benjamin Lukens a tract or parcel of the Reserve Land in Harford County Beginning at a Stone Marked with the Letter I a bounded Red Oak Sapling and a bounded Hickory Sapling standing on a hill on the West side of the Falling Branch and Near the said Jones's Mill a boundary of a tract of Land called Brindley's Venture Surveyed for William Gibson and Running thence with and bounding on said Land the 3 following Courses viz. [1] N6 W 64 ps [2] N16 E 31 ps [3] East 15 1/2 ps till it intersects Patrick Smith's Land called Paddy's last shift thence bounding on said Land Reversely the eleven following co

viz: 1st S38°E1 perch to the end of the 19th line of said Land thence 5 N87°E29 p. 6 S5°E34 p. to a bounded White Oak thence 7 S60°E30 p. 8 N70°E32 p. 9 East 6 p. 10 S5°E34 p. to a bounded Black Oak Sapling thence 11 N25°E10 p. to a bounded Spanish Oak Sapling thence 12 N15°W30 p. to a bounded Black Oak the Original Boundary of a Tract of ~~Land called~~ Leased Land called Pologues Fancy a boundary of said Paddy Smiths Land thence 13 S41°E52 p. 14 N40°E52 p. to a Stone by a Road thence 15 N52¼°E1 perch to a Stone by said Road a boundary of Elizabeth M'Geaughs Land called Travelers Rest thence Running with and bounding on said Land the five following Courses viz: 16 S52°E72 p. to a bounded Chesnut Sapling standing on a hill in a Lane thence 17 S22¾°E40 p. to a place S76°W half a perch distant from a bounded White Oak Sapling thence 18 N76°E75 p. to a bounded Black Oak Sapling thence 19 S36°E26 p. 20 S9°E34 p. to a bounded Chesnut Sapling a boundary of said Betty M'Geaughs Land thence 21 S9¾°E29 p. to a bounded Spanish Oak Sapling standing at the End of 80 p. on the first line of Henry Richardson's Land called Barry's Delight thence with said Line 22 S69°W5 p. to two bounded White Oak Saplings at the End thereof growing from one Root on the East side of a Branch thence still Running with and bounding on said Land the four following Courses viz: 23 N10°W54 p. to a bounded Maple Sapling standing in the East side and near the Head of a Glade thence 24 N89°W70 p. to a bounded White Oak Sapling thence 25 N59°W60 p. to two bounded White Oak Saplings 26 S33°W22 p. to a bounded White Oak Sapling on the North side of a hill thence 27 S88°W29 p. to a bounded White Oak Sapling on the side of a hill thence 28 S2°E16 p. to a bounded White Oak Sapling standing on the North side of a branch thence 29 S73°E18 p. to a bounded White Oak standing near a Spring on the South side of said Branch thence 30 S5°W36¼ p. to a bounded White Oak thence 31 N80°W62 p. to a bounded White Oak Sapling standing on the West side of a Barren Hill thence 32 South 20 p. to a bounded Spanish Oak thence 33 W17 p. to two bounded White Oak Saplings growing from one Root thence 34 NW63 p. to a bounded large White Oak standing on the Side of a Steep hill on the NW side of the Falling Branch thence 35 N8 by E66 p. to a bounded large Black Oak And thence by a Straight line to the Beginning Containing one hundred and ninety five acres More or less to be held by the Name of Jones Venture Sept: 16th 1789 —

Lease Land Included in this Survey

Spencers ~~Land~~ Neighbour Surveyd Decr: 20th 1742 Leased to Thomas Lilton for 75 a— Beginning at three bounded Red Oaks on the side of a hill and near the Falling Branch and Running thence South 35 p. 1 N70°E140 p. 2 N20°W10 p. 3 N20°W125 p. thence &c. 4 And Lilton's Lott on the N. side of Deer Creek Begins at a bounded Chesnut Oak and Runs North 90 p. 1 East 20 p. 2 South 200 p. 3 West 20 p. thence &c. for 25 a. Was on the 5th day of Decem: 1742 Leased to Thomas Lilton for 25 Acres

Also a Certificate called Jays Delight Surveyed for Stephen Jay the 2d of February 1771 for 47 a— which M'Jones informs me was Contracted for by Stephen Jay with Lord Baltimores Commissioners & part of the purchase money paid Beginning at a bounded Spanish Oak Sapling standing on the South side of a hill and about 10 yds from a Spring emptying into a Branch of Broad Creek and Running thence 1 N70½°E80 p. 2 S26°E20 p. 3 S66°E18 p. 4 S16°E28 p. 5 S72°W54 p. 6 N87°W88 p. 7 N13°W26 p. 8 S70°W130 p. 9 N21°W48 p. 10 N36°E48 p. 11 N21°E44 p. thence &c. for 92¾ a—

A. B.J. of this Survey in plain Black lines
B. B.J. of Lilton's Lott in Broken lines
C. B.J. of Spencer's Neighbour in dotted lines
D. B.J. of Jay's Delight in Red lines



Harford County ss I Hereby Certify that I have Surveyd and carefully Laid out for Benjamin Toland (Executor by the last Will & Testament of Adam Toland late of said County deceased) a tract or parcel of the Reserve Land in Harford County Beginning at a bounded large White Oak standing by and on the West side of a Small branch descending into the South side of Deer Creek one of the Boundaries of Margaret Dorans land and Running thence 1 N40°W18 p. to a bounded Hickory Sapling thence 2 W5°W68 p. to two bounded Spanish Oak Saplings standing on a hill a boundary of Thomas Poteets Land called Poteets fields thence bounding on said Land Reversely the four following courses viz: 3 S33°E 27 p. to a bounded White Oak Sapling thence 4 S66°W28 p. to a bounded Spanish Oak sapling thence 5 S2°W38 p. to a Stone thence 6 S3°E80 p. to a Stone a boundary of said Thomas Poteets Land thence 7 N65°E 37 p. to a Stone at three bounded Spanish Oak Saplings a boundary of

Captain Charles Bakers Land called Nap Scuffle, thence N 44 E 19 p. to a Stone in a Glade N W 3¾ p. distant from a Spring thence E by N 98 p. to a bounded Chesnut Sapling thence N 51 E 58 p. to a bounded Chesnut Sapling standing on a hill And thence by a Streight line to the Beginning Containing and laid out for 103½ Acres More or Less to be held by the Name of Prospect June 9th 1788

Chain Carriers { George Gardner, Joseph Gardiner

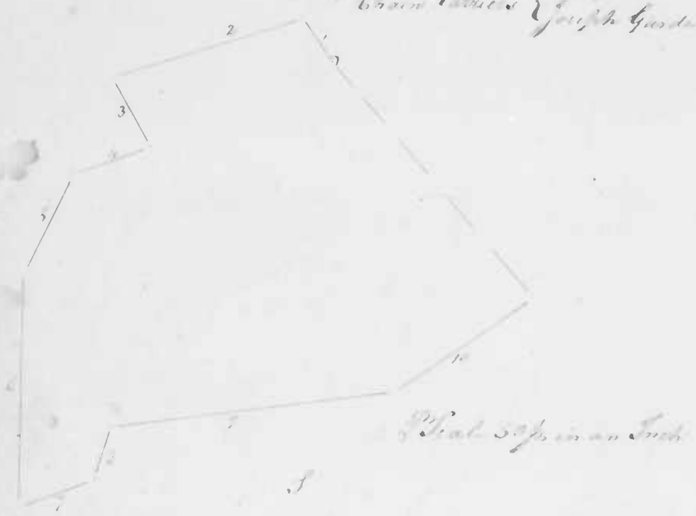

Corrected by Order of the Chancellor Page 124

Harford County ss

Being called upon by Mrs Caldwell to Survey a tract of Certificate Land called Burnet Hill on the 9th of May 1777 Surveyed for a Certain Patrick Caldwel for 117 ac which she the said Mrs Caldwel informs me she purchased from the Late Intendant and Gave Bond for the Same

I Hereby Certify that I have carefully laid Down a tract of land called Good Hope Granted to Robert Amos and the said Certificate agreeable to the Boundaries shewd to me, and find the said Certificate to lay South of Good Hope aforesaid except four Acres and a quarter Laying in two parcels the first parcel containing one Acre marked on the platt with the letter C is Base Barrens and the second Parcel containing three Acres & a quarter marked on the Platt with the Letter D is a precipice & flat of Rocks and Stones without Timber Sept. 29th 1788

Harford County ss

I Hereby Certify that I have Surveyed and carefully laid out for Mark McGavran a tract or parcel of the Reserve Land in Harford County Beginning at a Stone placed where formerly Stood the Beginning trees of a tract of Land called Bear Range formerly Granted to Thomas Johnson and Running thence with and bounding on the first line of said Land N E by N 100 p. to a Stone at the End thereof a boundary of a Survey lately made for Samuel Corbett & James Clendinen Executors of William Corbit decas'd calld Samuels Chance thence bounding on said land Reversely the three following Courses viz. S 41 E 24 p. to a Stone thence S 54 E 13 p. to a bounded Gum Sapling a boundary of Samuel's Chance aforesaid thence S 35 E 30 p. to the third line of a tract of Land called Harris's Delight formerly Granted to John Harris thence bounding on said land Reversely the three following courses viz. S W 173 p. to the end of the second line of said tract thence South 80 p. East 118 p. to a bounded Spanish Oak standing by and on the North side of a Swamp the Beginning tree of Harris's Delight aforesaid thence South 2 p. to the second line of a tract of Land called The Three Sisters thence running with and bounding on said line S 87¾ W 215 p. to a Stone marked with three Notches placed by Commissioners at the End thereof thence N 82 W 8¾ p. to a Stone marked with one notch placed by Commissioners at the Beginning of a tract of Land called Begin formerly granted to William Crabtree thence Running with and bounding on said Land as Settled by the Commissioners the five following Courses viz. N 87 ¾ E 100 p. to a Stone marked with two notches thence N 2¾ W 80 p. to a Stone marked with three Notches thence N 20¾ E 50 p. to a Stone marked with four notches thence N 69¾ W 12 p. to a Stone marked with five notches placed by Commissioners at the End of the fourth line of Begin aforesaid thence S 12¾ W 12 p. untill it intersects a line drawn S E by E from the End of the S E by E 98 p. line of Bear Range aforesaid thence S W by W 1 perch to the end of said line of Bear Range thence bounding on said land with a Streight line to the beginning Containing and laid out for 55 Acres More or Less to be held by the name of Brother's Agreement Oct. 7th 1789

This Survey in plain lines
Bear Lodge in broken lines

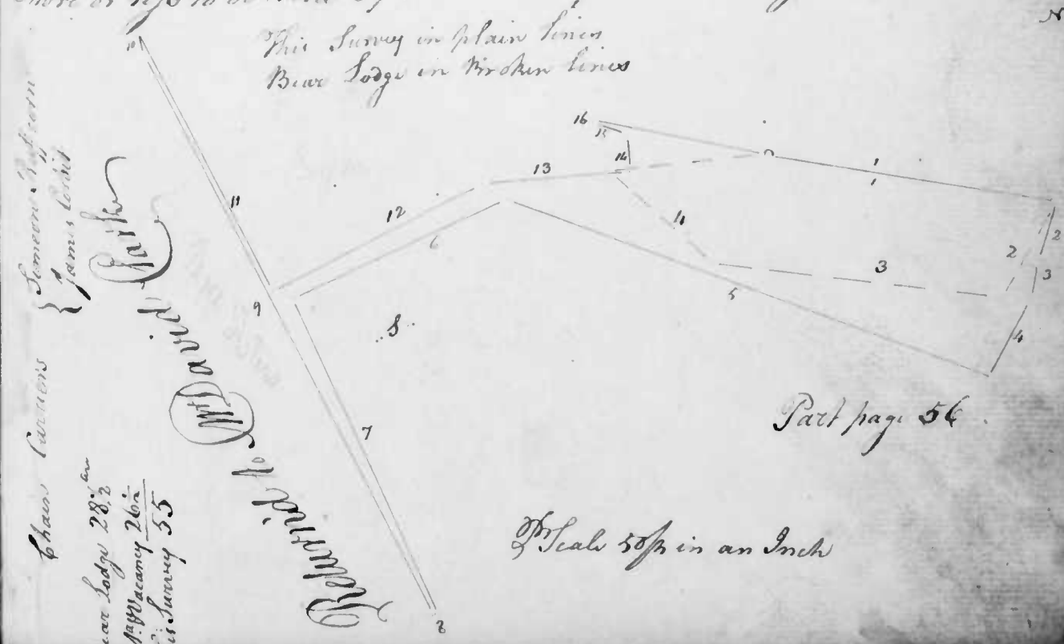

Chain Carriers { Samuel Chance, James Corbit

Bear Lodge 28½ ac
Coll. McGavran's 26½
This Survey 55

Examined & Corrected

Part page 54

Bear Lodge Survey'd for Jal Poteet the 5th of Decem. 1746 for 28a Beginning at two bounded Red Oaks being the Beginning trees of a tract of Land called Bear Range & Running thence N 66 by N 100 p. N 35 E 38 p. S 32 W 100 p. S 66 W 16 p. thence for 28¾ Acres

Harford County ss

I Hereby Certify that I have Surveyed & carefully Laid out for Isaac Jones and Benjamin Lukens a tract or parcel of the Reserve Land in Harford County Beginning at a Stone marked with the Letter I a bounded Red Oak Sapling and a bounded Hickory Sapling standing on a hill on the West side of the Falling Branch and near said Jones's Mill a boundary of a tract of Land called Bindly's Venture Survey'd for William Gibson and Running thence with and bounding on said Land the three following Courses viz. North six degrees West sixty four perches N 6 E 31 p. East 15 p. till it intersects Patrick Smith's Land called Paddy's last Shift thence bounding on said Land Reversely the eleven following Courses viz. S 38 E 61 p. to the end of the 19th line of said Land thence N 87 E 79 p. to two bounded White Oaks thence S 60 E 30 p. S 7 E 32 p. East 6 p. to a bounded Black Oak Sapling thence N 25 E 10 p. to a bounded Spanish Oak thence N 15 W 30 p. to a bounded Black Oak the original Boundary of a tract of Leased Land called Pologues Fancy a boundary of said Patrick Smiths Land thence N 10 E 52 p. to a Stone by a Road thence S 14 E 52 p. N 57 ½ E 61 p. to a Stone by said Road a boundary of Elizabeth M'Geaughs Land called Travelers Rest thence Running with and bounding on said Land the two following Courses viz. S 52 E 72 p. to a bounded Chestnut Sapling standing on a hill in a lane thence S 22 ½ E 10 p. to a place S 6 W half a perch distant from a bounded White Oak sapling a boundary of said M's M'Geaughs Land thence S 35 ½ W 12 p. to a bounded Spanish Oak the beginning tree of a Survey formerly made for Stephen Jay called Jay's Delight thence N 67 W 131 p. S 71 W 111 p. S 3 W 18 p. S 24 E 18 p. N 70 E 130 p. S 13 E 17½ p. to the third line of Henry Richardson's Land called Harry's Delight thence S 89 W 19 p. to a bounded White Oak Sapling at the end of said line of M's Richardson's Land thence Running with and bounding on said Land the two following courses viz. S 59 W 60 p. to two bounded White Oak saplings thence S 33 W 22 p. to a bounded White Oak Sapling standing on the North side of a hill thence S 88 W 72 p. to a bounded White Oak Sapling standing on the Side of a hill thence S 2 E 16 p. to a bounded White Oak sapling standing on the North side of a Branch thence S 73 E 18 p. to a bounded White Oak standing near a Spring on the South side of said Branch thence S W 32 to a bounded White Oak thence N 80 W 67½ p. to a bounded White Oak sapling standing on the West side of a Barren Hill thence South 20 p. West 17 p. to two bounded White Oak saplings growing from one Root thence N W 63 p. to a bounded

large White Oak standing on the side of a Steep Hill on the N.W. side of the Falling Branch thence N 6 by E 66 p. to a bounded large Black Oak And thence by a Straight line to the beginning containing and laid out for 194 Acres more or less to be held by the Name of Jones Venture Sept. 16th 1789

Courses of the Originals in page 48

Courses of Part of Spencers Neighbour
N 21 E 144 p. S 67 E 107 p. N 70 E 17 p.
N 20 W 46 p. N 50 W 123 p. thence of 144 a.

Lillons Left in Lawn ... 44
Part of Spencers Neighbour Contains ... 1 103
Jay's or Paddy's Last Shift ... 68
Second Land Added ... 126
This Survey Contains ... 194

A B C of this Survey in plain lines
B D of Lillons Left in mixed lines
C D of Part of Spencers Neighbour in dotted lines



Granted & Sealed
Jones 27 January 1798
Liber I. C. No 16. fol. 156

Returned to
Mr David Clark

Part of Normunda on the 11th of Aug. 1787 Surveyed for Mordecai Amos late Esq. and Granted to John A. Honore the 11th of Aug. 1788 Beginning at the Beginning of the Whole tract being at three bounded White Oak saplings standing on the West side of a Short Draft Leading into Little Creek and When Surveyed standing in a line of a tract of Land called Joshuas Forrest But a Commission being Granted to Settle the Original Location of said tract the said Bounded Saplings now stand about 30 p. on the North side of said line And Running thence with and bounding on the Out lines of the Whole tract the 9 following Courses viz. N 30 W 103 p. to a Stone thence S W 33 p. to a Stone a boundary of Matthew Cowley's Land thence S 77 W 47 p. to a bounded Spanish Oak standing on the South side of a small branch one of the boundaries of said Cowley's and Robert Kirkwoods Lands thence S 56 E 36 p. to a bounded White Oak sapling thence South 36 p. to two bounded White Oak Saplings thence S 34 E 26 p. to a bounded White Oak thence S E 28 p. to a bounded White Oak sapling by a Glade thence S 26 E 109 p. to a Stone a boundary of the Whole tract thence S 20 W 11 p. to a Stone set up in the line of the Whole tract thence N 38 E 308½ p. to a Stone set up at the end of 3½ p. on the 27th line of the Whole tract thence with said line N 31½ W 24½ p. untill it intersects the tenth line of a tract of Land called Joshuas Forrest thence bounding on said Land Reversely the four following courses

viz: S 77 W 25 p to a Stone marked with ten notches placed by Commis-
sioners at the end of the ninth of said tract thence S 3 E 57 p to a Stone
marked with nine notches thence S 40 W 221 p to a Stone marked with eight
notches thence N 37 W 70 p to a Stone marked with seven notches placed by
the Commissioners at the End of the sixth line of Joshua's Forrest aforesaid
And thence by a Straight line to the Beginning Containing 93 p Acres
more or less Oct. 27th 1789

Pat. Doran

Part of Joshuas Forrest Granted to William Amos the 4th of Nov: 1730
for 200 Acres Beginning at a Stone & Marked with ten Notches placed
by Commissioners at the End of the ninth line of the Whole tract and Runs
thence Bounding Reversely on the out lines thereof as bounded & Settled by
the Commissioners the four following Course viz. S 3 E 57 p to a Stone
marked with nine notches thence S 40 W 221 p to a Stone marked with eight
notches ~~thence~~ thence N 37 W 70 p to a Stone marked with seven Notches
placed by the Commissioners at the End of the 6th line of the Whole tract
thence N 44 E 230 p till it intersects a line drawn S 77 W from the aforesd.
place of Beginning and thence by a straight line to the said Beginning
Containing 89 p Acres More or less Oct. 27th 1789

Pat. Doran

Wet or Miss as in the Certificate of Survey page 55

A Part of Normunda part on Black place lines thereof in dotted lines & Part of Wet or Miss
B Part of Joshuas Forrest in place Red lines
C Part of Joshua's Forrest

Part of Normunda	93 p a
Part of Joshuas Forrest	89 p
Wet or Miss	18
	200 p a

200 p a

Courses of Joshua's Forrest in page 28
Courses of Normunda in page 29

Harford County ss

I Hereby Certify that I have Surveyd & Carefully laid out
for William Amos (of James) a tract or parcel of the Reserve Land in Harford
County Beginning at three bounded White Oak Saplings standing on the West side of
a Short draft leading into the North side of Little Creek Being the Beginning of a
tract of Land called Normunda Surveyed for Mordecai Amos late Eqr. and Run
standing in the S 47 W 240 p line of a tract of Land called Joshua's Forrest being the
sixth line of said tract, But a Commission being since Granted to settle and bound
the lines of Joshua's Forrest agreeable to their Original Location the said bounded
Saplings now stand about 30 p on the North side of said line Being also the
Beginning of a tract of Land called Shoulder Bone and Running thence
N 55 E 100 p to a bounded White Oak Sapling and a bounded Hicory Sapling
thence S 60 E 8 p to the sixth line of Joshua's Forrest aforesaid thence running
with and bounding on said line S 44 W 190 p to a Stone marked with seven
notches placed by Commissioners at the end thereof And thence by a Straight
line to the Beginning Containing and laid out for eighteen Acres more
or less to be held by the name of Flet or miss Oct. 27th 1789

Chain carriers { Jas. Amos (of Wm.)
Zach. Stebb

Scale 44 p in an Inch

Returned to Edward Clark

Harford County ss

I Hereby Certify that I have Surveyd and Carefully laid
out for Henry Fullard a tract or parcel of the Reserve Land in Harford County
Beginning at a Stone and a bounded Gum Sapling standing on the North
side and near the top of Rock Ridge and Running thence N 12 W 58 p to
a bounded Spanish Oak sapling thence N 44 3/4 W 54 p to a Stone in the
edge of a Swamp called the Gunk Branch placed at the end of the N 84 W 75
line of a tract of Land called Johnson's Choice formerly Surveyd for
John Johnson thence bounding on said land N 38 W 76 p to Cole's Ace.
Rigdon's Land thence bounding Reversely on said Land the seven following
Courses viz S W by S 44 p to a bounded White Oak thence N 40 W 21 p
to three bounded White Oaks growing from one Root thence S W by S 42 p
S 56 E 66 p to a Stone thence S 37 W 10 p to a Stone thence S 72 W 16 p
to a Stone thence South 33 p to a Stone a boundary of said Rigdons land
thence S 47 E 46 p N 17 E 20 p N 56 E 82 p to two bounded White
Oak Saplings standing on Rock Ridge a boundary of Stephen Rig-
don's Land thence N 12 E 26 p And thence by a Straight line to the
Beginning Containing and laid out for 212 Acres More or less
to be held by the name of Rough Borough Oct. 20th 1789

Jones's Meadow contains	55 p a
Says on the Survey	12 p
	42 3/4
Cont. of Vacant land added	169 3/4
This Survey Contains	212 p

Chain Carriers { David Clark (of Rob.)
Josias Johnson

Scale 100 p in an Inch

Returned to Mr. Edward Clark

Jones's Meadow Surveyed for Wm Jones Jan.y 20th 1753 & leased the Same day for 56a. On the North side of Deer Creek Beginning at a bounded Red Oak standing on the South side of Enoch Rigdon's Spring Branch a little below said Rigdon's Plantation and Running thence 1 S65°E 68ps 2 N77°E 54ps 3 N32°E 20ps 4 N18°E 60ps 5 N85°W 32ps 6 S76°W 130ps thence &c for 55¼a.

No. 1. Part of a tract of Land called Brother's Agreement Part of the Reserve land in Harford County Surveyd for Mark McGavran, Beginning at a Stone placed where formerly stood the Beginning trees of a tract of Land Called Bear Range, being the Beginning of the Whole tract called Brother's Agreement and Running with and bounding on the first line of Bear Range aforesaid 1 NE by N 100ps to a Stone at the End thereof a boundary of a Survey Called Samuels Chance thence bounding on said Survey Reversely the three following Courses viz. 2 S47°E 21ps to a Stone thence 3 S54°E 13ps to a bounded Gum Sapling thence 4 S35°E 30ps to the third line of a tract of Land called Harris's Delight thence bounding on said land Reversely 5 SW 104½ps thence 6 N52°W 32ps to a Stone thence 7 S28°W 30¼ps to a Stone marked with four Notches placed by Commissioners at the End of the third line of a tract of Land called Begin thence Running with and bounding on said land the two following Courses viz. 8 N69¾°W 12ps to a Stone marked with five notches thence 9 S42°¾W 12ps untill it intersects a line drawn SE by E from the end of the SE by E 98ps line of Bear Range aforesaid thence 10 NW by W one perch to the end of said line of Bear Range And thence by a Streight line to the Beginning Containing forty Acres and a half more or less Oct. 7th 1789

Pat. Doran

No. 2. Part of a tract of Land called Brothers agreement Part of the Reserve land in Harford County Surveyed for Mark McGavran Beginning at a Stone marked with four Notches placed by Commissioners at the end of the third line of a tract of Land called Begin, being a boundary of the Whole tract called Brother's Agreement and Running thence bounding Reversely on Begin aforesaid the two following Courses viz. 1 S20¼°W 50ps to a Stone marked with three Notches thence 2 S2¼°E 75ps to intersect a line drawn West from the End of the first line of a tract of Land called Harris's Delight thence 3 East five ps to the end of said line of of Harris's Delight thence Running with and bounding on said Land the two following Courses viz. 4 North 80ps 5 NE 69ps to the end of the fifth line of Lott No. 1, thence Runing with and bounding on said Lott 6 N52°W 32ps to a Stone And thence by a Streight line to the aforesaid place of Beginning Containing Eleven Acres More or less October 7th 1789

Pat. Doran

No. 3 Part of a tract of Land called Brother's Agreement Part of the Reserve land in Harford County Surveyed for Mark McGavran Beginning at a Stone marked with three notches placed by Commissioners at the end of the second line of a tract of Land Called the three Sisters being a boundary of the whole tract called Brother's Agreement and Running thence 1 N82°W 8¾ps to a Stone marked with one Notch placed by Commissioners at the Beginning of a tract of Land called Begin thence Running with and bounding on said Land the two following Courses viz. 2 N87¾°E 100ps to a Stone marked with two Notches thence 3 N2¼°W 5ps to the end of the second line of Lott No. 2 being at the Intersection of a line drawn West from the End of the first line of a tract of Land called Harris's Delight thence Running with and bounding on said Lott 4 East five ps to the end of said line of Harris's Delight thence bounding on Harris's Delight aforesaid 5 East 118ps to the Beginning thereof thence 6 South two perches till it intersects the second line of the three Sisters aforesaid thence bounding on said line to the aforesaid place of Beginning Containing three Acres and a half more or less October 7th 1789

Pat. Doran

No. 1 Amended Page 79

Pr Scale 50ps in an Inch



A Bg of Lott No. 1 in Plain lines ... 40½a
B Bg of Lott No. 2 in dotted lines ... 11
C Bg of Lott No. 3 in Mixed lines ... 3½
Courses of the Survey in Page 51 ... 55

Harford County Ss. I Hereby Certify that I have Surveyed and Carefully Laid out for John Kean a tract or parcel of the Reserve land in Harford County Beginning at two bounded Spanish Oak saplings growing from one Root, standing on the side of a Barren Hill on the South side of the Pines of Deer Creek and Running thence 1 S46°¾E 32ps to a bounded Chestnut sapling thence 2 SE by E 32ps to a place S5°E one perch & a half distant from a bounded Water Oak sapling thence 3 NE by E 40ps to a place in Deer Creek NE by E 2ps distant from two bounded White Oak saplings on the South side of said Creek thence Runing up and in said Creek the two following Courses viz. 4 N8°W 28ps 5 N37°W 28ps to a Rock stone in said Creek thence 6 S86¾°W 39ps to a bounded Water Oak sapling on the East side of the Pine Hill thence 7 WSW 92ps to a place in Deer Creek N76°W 3½ps distant from a bounded White Oak sapling thence 8 S38°¾W 8½ps to a place in a Small Branch S40°W 1½ps distant from a bounded White Oak on the

Bank of said Creek one of the Boundaries of Matthew Wiley's Land thence [9] S82°W 30 p to a place in said Creek N 3°W 6 feet distant from a Spring in the South bank of the Creek thence [10] S36°E 24 p to a bounded White Oak Cien on a Barren Hill thence [11] SE 70 p to a bounded White Oak sapling on a barren Hill thence [12] N48½°E 37 p to two bounded White Oak saplings growing from one Root standing on the North side of a barren hill And thence by a Streight line to the Beginning Containing and Laid out for 63½ Acres More or less to be Held by the Name of Kean's Choice Decem^r 1st 1788



Chain Carriers { Henry Shean / Jno Riordon

Pr Scale 60 p in an Inch

Harford County ss

I Hereby Certify that I have Surveyd and Carefully laid out for Samuel Corbit and James Clendenin Executors by the last Will and Testament (Bearing date the 8th of Decem^r 1785) of Wm Corbit late of said County deceas'd a tract or parcel of the Reserve Land in Harford County Beginning at a Stone and three bounded Red Oak Saplings standg on the side of a Hill on the North side of a Small Branch that empties into the Stirrup Run and Running thence [1] SE by E 22 p to a Stone on the South side and near the top of a Hill thence [2] S16°E 20 p to a Stone by a Road in a Marsh thence [3] S87°W 62½ p to the third line of Bryarley's Close one of the included tracts of Lease Land thence with said line [4] S11°E 6 p to a Stone at the end thereof thence [5] S70°W 7 p [6] S11°E 27 p to a Stone thence [7] S70°W 27 p to the fifth line of Bryarley's Close aforesaid thence with said line [8] S15°E 17½ p to the second line of Ramsey's Triangle one of the Included tracts of Lease Land thence with said line [9] N53°E 123 p to a Stone in the aforesaid Marsh at the end thereof thence [10] S18½°W 124 p to a bounded Large White Oak standing in the Fork of a Branch of Stirrup Run the Original boundary of Ramsey's Triangle aforesaid thence [11] WNW 31 p to the end of the fourth line of a tract of Land Called Harris's Delight thence bounding on said Land Reversely the two following Courses vizt [12] NW by W 60 p [13] SW 6½ p to the Given line of Bryarley's Close aforesaid thence [14] N35°W 30 p to a bounded Gum Sapling thence [15] N54°W 13 p to a Stone thence [16] N47°W 21 p to a Stone at the end of the first line of a tract of Land Called Bear Range thence Running with and bounding on said Land [17] NW by W 100 p to a White Oak Sapling now Bounded by Consent and order of the Parties Interested at the end of the second line of Bear Range aforesaid a boundary of Catherine Andersons Land thence [18] N86°E 13 p to a Stone a boundary of said Mrs Anderson's Land [19] N33°E 100 p to a Stone in the Glady Ground on the North side of a Branch And thence by a Streight line to the beginning Containing and laid out for 151 Acres More or less to be held by the Name of Samuels Chance Octr 5th 1789

Lease Land included in this Survey

Ramsey's Triangle Leas'd to John Ramsey the 6th of Novr 1741 for 30 Acres
Part of the Valey of Broad Run Leas'd to Thos Farlow the 25th of May 1744 for Acres
and Bryarley's Close Leased to Thom^s Bryarley the 17th of Decem^r 1750 for 29 Acres

Ramsey's Triangle Leased to John Ramsey the 6th of Novr 1741 for 30 Acres Beginning at a bounded White Oak upon a draught of Broad Run near John Poteets Line on the West side of said draught and Run^g thence N65°W 80 p N53°E 140 p thence &c for 30½ Acres

William Few to Thomas Bryarley } Assignment of Part of the Valey of Broad Run dated the 7th of March 1749 Which tract was on the 25th of May 1744 Leased to Thos Farlow Beginning for said part at the Begin^g trees of the Whole tract and Running thence NE 80 p NW 113 p S33°W 100 p until it intersects the Given line of the Whole tract thence &c for 56^a assigned for 58 Acres

Bryarley's Close Leas'd to Thomas Bryarley the 17th of Decr 1750 for 29 Acres Beginning at the Beginning trees of a tract of Land Called The Valey of Broad Run and Run^g thence NE 68 p S75°E 29 p S11°E 36 p S70°W 37 p S15°E 47 p S53°W 20 p thence &c for 28¾^a

A Begin^g of this Survey in Plain lines
B B^g of Ramsey's Triangle in Broken lines
C B^g of Part of the Valey of Broad Run in mixed lines
and B^g of Bryarley's Close in dotted lines

Ramsey's Triangle Contains	30½^a	
Foul of Harris's Delight	1½	29^a
Part of the Valey of Broad Run Contains		56
Bryarley's Close Contains	28¾	
Foul of Elder Surveys	¾	28
		113
Vacant Land Added		38
This Survey Contains		151

Chain Carriers { Simeon Rafferty / Thomas Turner

Pr Scale 50 p in an Inch

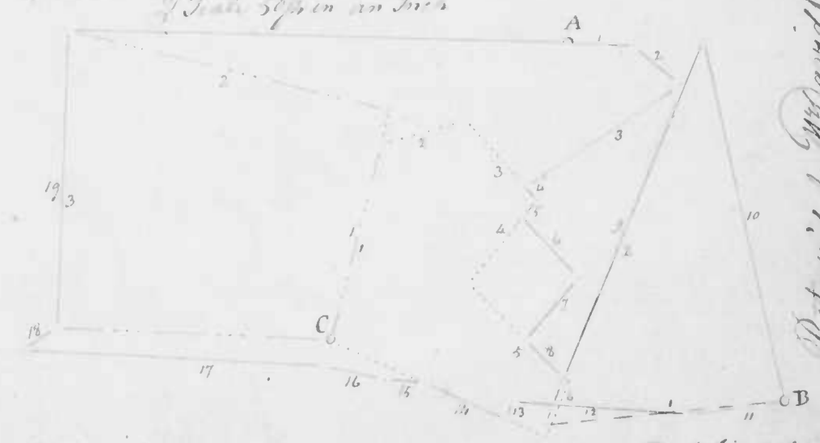

Amended in Page 74

Returned to Mr David Clark

No 45 Part of Lady's Manor Beginning at a bounded White Oak for William the Beginning tree of a Lott of Land on said Manor formerly Surveyed for William Lee called the Meadow and Run^g thence [1] S75°W 38 p [2] S85°W 20 p [3] N69°W 48 p to a bounded White Oak standing on the side of a hill thence [4] S63°W 30 p [5] LSW 144 p [6] N65°E 148 p to Lott No 26 thence Reversing said Lott and bounding thereon the two following Courses vizt [7] N39½°E 36 p [8] S50°E 136 p to a double bounded White Oak of said Lott thence [9] N7°E 42 p [10] NW by N 122 p thence &c Novr 10th 1784 for 119½^a Copy from Party Certificate

Part of Lott No 45 Part of My Lady's Manor Beginning at the Begin^g of said Lott and Run^g thence S37°E 96 p to a bounded Chesnut sapling standing on the East side and near the top of a hill thence S86°E 13 p to

a bounded White Oak standing in the N W by N line of said Lott thence with said line N W by N 99 p to the End thereof And thence by a straight line to the Beginning Containing seven Acres and a quarter More or less Nov. 5th 1789

Courses from Dud Commissioners to Thos Gallaway Jr Lots 59 & 60 & 61 Harford County

Scale 50 p in an Inch

Harford County ss I Hereby Certify that I have Surveyed and carefully laid out for Robert Moberly Trustee of Henry Moberly (as p Deed of Trust bearing date the 18th of June 1786 Reference thereto will appear) a tract or parcel of the Reserve land in Harford County Beginning at three bounded White Oak saplings standing on the West side of a draught descending into the North side of Little Creek the Beginning of a tract of land called Normunda Granted to John A. Monroe (and when Normunda was Surveyed the said bounded Saplings standing in the S 17 W 24 p line of a tract of land called Joshua's Forrest being the sixth line of said tract But a Commission being since Granted to settle and bound the lines of Joshua's Forrest agreeably to their original location the said bounded saplings now stand about 30 p on the North side of said line) and Running thence N 30 W 103 p to a Stone a boundary of Normunda aforesaid thence N 63 p to a Stone a boundary of Matthew Cowley's land thence running with and bounding on said Land the three following Courses viz. S 81 E 40 p to a Stone thence S 39 E 60 p to a Stone thence S 37 W 28 p to a Stone a boundary of said Cowley's Land also a Boundary of Thomas Poteet's Land called Poteet's Fields thence running with and bounding on said Poteet's Land the four following courses viz. S 80 E 33 p to a bounded White Oak thence N 66 E 17 p to a bounded White Oak on the West side of a hill thence N 12 W 9 p to a Stone a boundary of said Poteet's Land thence S 77 E 17 p to the seventh line of a tract of land called Myers Troubles Granted to Henry Myers thence with said line S 7 E 91 p to a Stone and bounded Red Oak Sapling at the End thereof the Stone a boundary of Myers Troubles aforesaid thence S 25 W 8 p to a Stone by a branch thence S 25 E 19 p to the sixth line of Joshuas Forrest aforesaid thence Running with said line and bounding thereon as settled by Commissioners S 41 W 139 p untill it intersects a line drawn S 30 E from the Beginning of this Survey And thence by a Streight line to the Beginning containing and laid out for 107 Acres More or less to be held by the name of Shoulder Bone May 18th 1789

Lease Land included in this Survey Part of the second Addition to Joshua's Forrest Courses S 77 W 8 p N 13 W 84 p N 77 E 17 p thence 6 p 6 Acres Was Leased to William Amos the 17th of Aug. 1712 for 7 Acres

A B of this Survey in plain lines
B B of Part of the second Addition to Joshua's Forrest in dotted lines

Part of the second Addition to Joshua's Forest Contains - - } 6 p
Vacant Land Added - - 100 p
This Survey Contains 107

Chain Carriers { Henry Myers / Zach. Stoble

Returned to Patent to Zach. Stoble

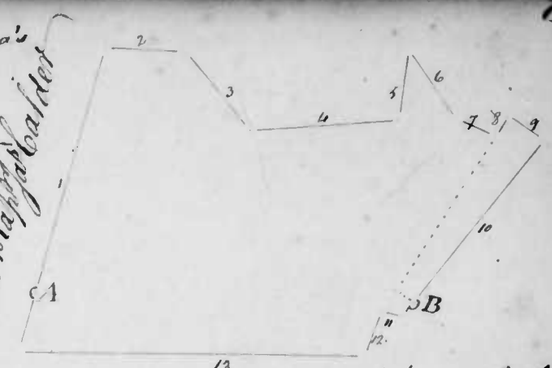

Scale 50 p in an Inch

Harford County ss. I Hereby Certify that I have Surveyed and carefully laid out for James Deaver a tract or parcel of the Reserve Land in Harford County Beginning at four bounded White Oak saplings standing on the South side and near a branch of Broad Creek called Jack's Hole one of the boundary's of a tract of Land called Bell farm Surveyed for Colo Ignatius Wheeler and at the end of the S 17 W 110 p line of said tract and Running thence S 80 W 22 p to four bounded White Oak saplings two of which stone of the boundary's of the Land called Harry's Delight surveyed for Henry Richardson thence bounding Reversely on said Land S 72 1/2 W 54 p thence S 25 E 60 p N 55 E 16 p to four bounded White Oak saplings growing from one Root thence S 76 E 46 p to a bounded Chesnut tree thence S 14 W 16 p S 56 E 24 p N 82 E 100 p to a place N 82 E 1 perch distant from a bounded Spanish Oak sapling thence N 10 p E 26 p to a bounded Spanish Oak sapling thence N 74 W 56 p N 10 W 67 p to two bounded White Oak saplings standing in the 17th line of Bell farm aforesaid And thence by a Streight line to the beginning containing and laid out for eighty five Acres & a half more or less to be held by the Name of Wolf and Fox May 4th 1787

A B of the Whole tract
B B of Part

Part in Page 63

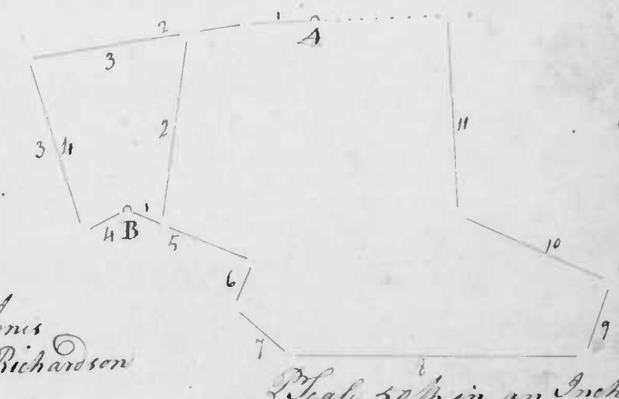

Chain Carriers { Benj. Jones / Henry Richardson

Scale 50 p in an Inch

Returned to Patent to Wm David Clark

Part of a tract of Land called Wolf and Fox on the 4th of May 1787 Surveyed for James Deaver for 85 p Acres Beginning at four bounded White Oak Saplings growing from one Root a boundary of the Whole tract and Running thence S 76 E 12 p North 64 1/2 p untill it intersects the 2d line of the Whole tract at the end of 20 p thence Running with & bounding on the out lines of the whole tract the following courses viz. S 72 p W 54 p S 25 E 60 p p And thence by a Streight line to the beginning containing 107 Acres More or less Nov. 11th 1789

Pat. Doran

Harford County ss I Hereby Certify that I have Surveyd and Carefully laid out for Ezekiel Bosley a tract or parcel of the Reserve Land in Harford and Baltimore Counties Beginning at a bounded White Oak sapling standing in a bottom about 20 yards on the East side of Deer Creek in Harford County and Running thence [1] N 9° E 40 ps to a bounded White Oak Sapling standing on the South side of a spring branch thence [2] N 83° E 82 ps [3] N 1° W 100 ps to a bounded White Oak sapling standing on a hill on the West side of a branch thence [4] West 167 ps [5] N 46½° W 186 to a pile of Stones on the side of a barren Hill on the West side of Deer Creek in Baltimore County one of the Boundaries of the Land called Bonds Meadows Surveyed for Samuel Bond thence [6] S 23° W 104 ps to a bounded Red Oak standing on the East side and near the top of a barren Hill thence [7] S 42½° E 312 ps to a bounded Red Oak standing on the South side of a hollow in Harford County And thence by a Streight line to the Beginning Containing and laid out for 291 Acres More or less to be held by the name of Fertile Marsh Nov.r 20th 1789

The Original Certificate called Fruitful Marsh Surveyd for John Quorns Jany 9th 1771 Beginning at a bounded White Oak Sapling standing in a Hollow about 20 yds on the East side of Deer Creek and Runs thence [1] N 9° E 40 ps [2] N 83° E 82 ps [3] N 1° W 100 ps [4] West 167 ps [5] N 46½° W 192 ps [6] S 42° W 96 ps [7] S 42½° E 294 ps [8] East 60 ps thence &c for 294 a

Chain Carriers { Abraham Shinnard / John Hadley

This Survey Number'd with Black Figures and the Orig.l Certificate Number'd with Red Figures

County line

Resurveyed in page 93

Return'd to Capt. Jas. Calder

Pr Scale 100 ps in an Inch

Harford County ss I Hereby Certify that I have Surveyed & Carefully Laid out for Aram Hughes a tract or parcel of The Reserve Land in Harford County Beginning at a Stone and a bounded White Oak sapling standing by and on the East side of a branch that descends into a branch of the Cattail Marsh the Last Boundary of the Land Called Mount Pleasant Surveyed for Benjamin Toland and Running thence S 36¾° E 28 ps to a bounded White Oak standing on the West side of said branch the Original boundary of a tract of Leased Land Called Kelly's Choice a boundary of the Land called Bell's Paradice Surveyed for David Bell thence Running with and bounding on said Land the four following Courses viz.t

[2] S 65° W 53½ ps to a Stone thence [3] S 26° E 119 ps to a Stone thence [4] N 80½° W 42 ps to a pile of Stones the Beginning place of The Addition to Beautiful Island the Included tract of Lease Land One of the boundaries of Bell's Paradice aforesaid thence [5] S 9½° W 113 ps to a Stone thence [6] N 54½° W 23½ ps to a Stone thence [7] N 17½° W 88 ps to a bounded Red Oak thence [8] North 42 ps to a Stone near the head of a branch thence [9] N 62° W 74 ps to a Stone and a bounded Small Gum standing on the East side of a Branch thence [10] North 82 ps to a bounded White Oak sapling standing at the end of 9½ ps on the East 160 ps line of Mount Pleasant aforesaid And thence by a Streight line to the beginning Containing and laid out for 143¾ Acres More or less to be held by the Name of Hughes's Chance Nov.r 18th 1789

Lease Land Included in this Survey

The Addition to Beautiful Island Surveyed for Samuel Hughes the 1st of June 1757 for 60 Acres Beginning at the End of the second Course of a tract of Land belonging to Joseph Henley and Running thence [1] S 69° W 112 ps [2] N 50° W 17 ps [3] N 20° W 72 ps [4] North 60 ps [5] S 84¼° W 26 ps [6] N 8° E 80 ps [7] S 75° E 50 ps thence &c for 61¾ a

Chain Carriers { Isaac Parsons / Benj.n Toland

A B.g of this Survey in plain lines
B B.g of the Lease in dotted lines

The Addition to Beautiful Island Contains 61¾ a
Certificate & Vacant Land Added 82
This Survey Contains 143¾

Pr Scale 100 ps in an Inch

Returnd to Mr David Clark

Harford County ss I Hereby Certify that I have Surveyed and Carefully laid out At the Request of James Deaver Part of a tract or parcel of Land Called Wolf and Fox Beginning at four Bounded White Oak saplings standing on the South side of a Branch of Broad Creek Called Jack's Hole at the end of the S 4° W 144 ps line of a tract of Land Called Bell farm they being the Beginning Saplings of the Whole tract & Running thence S 80° W 22 ps to four bounded White Oak Saplings thence South 76 ps till it intersects the fifth line of the Whole tract thence with the Meles and bounds of the whole tract aforesaid S 76° E 13½ ps to a bounded Chesnut tree thence S 14° W 16 ps S 56° E 24 ps N 82° E 100 ps one perch past a bounded Spanish Oak sapling thence N 10¼° E 26 ps to a bounded Spanish Oak thence N 74° W 56 ps N 10° W 67 ps to two bounded White Oak Saplings standing in the 17th line of Bell farm aforesaid And thence by a Streight line to the beginning Containing 55 Acres More or less May 4th 1787

Pat. Doran

Courses of the Whole tract in Page 61



Pr Scale 100 ps in an Inch

Pr Scale 133⅓ ps in an Inch

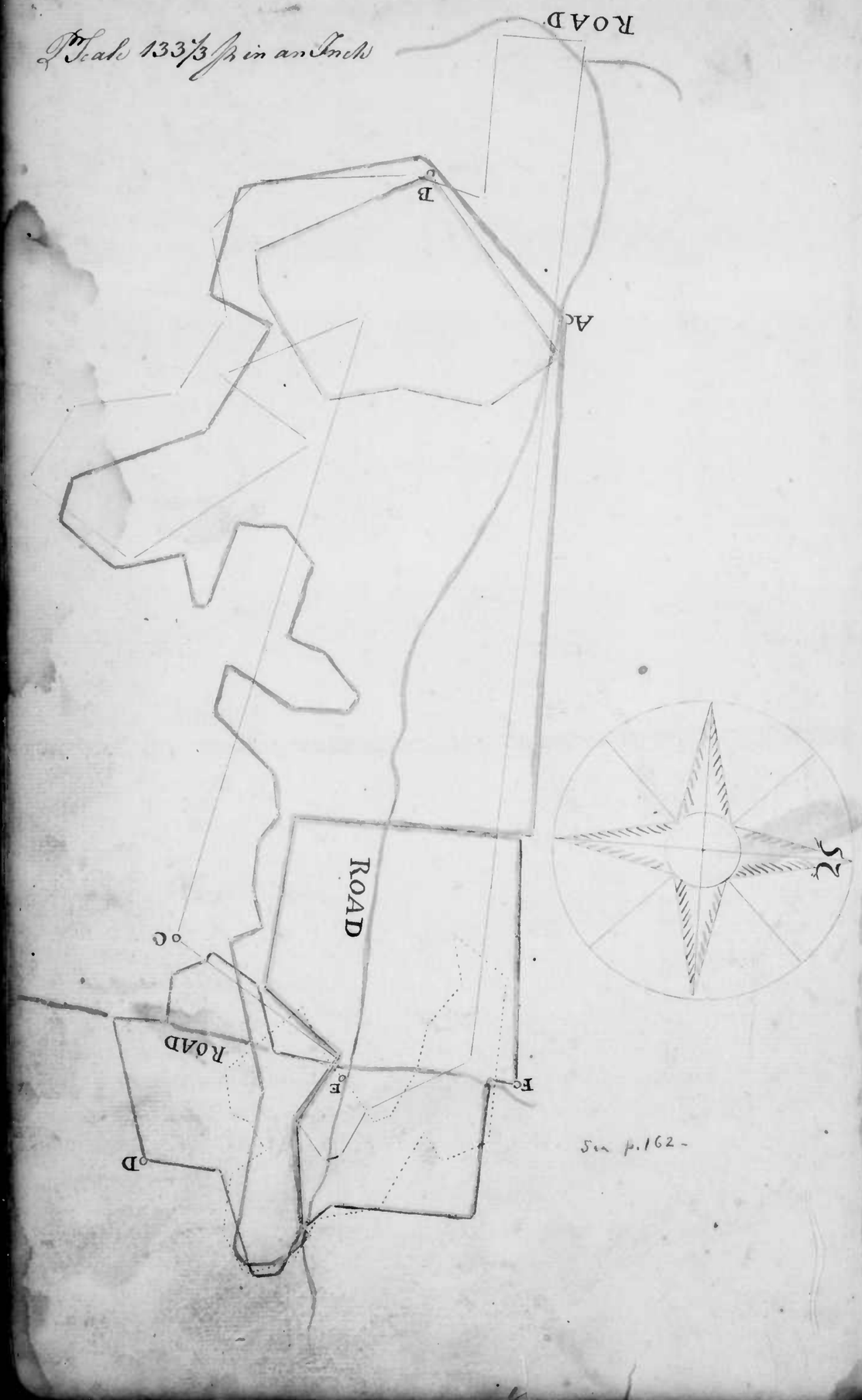

See p. 162

A B.g of Contestable Manor (Jesse Jarrett's Survey) shaded Green

B B.g of Norfolk (Robert Mooberry's Survey) Shaded Yellow

C B.g of Hills of Poverty (a Certificate of 2380 Acres Surveyed as appears by Captn Calders Book of Surveys the 15th of Feby 1771 for Abraham Jarrett) in plain black lines

D B.g of Beautiful plain (Samuel Richardson's Survey) Shaded Yellow

E B.g of Johnson's Retirement (a Certificate of 340.a Surveyed for Abel Johnson Jany 29th 1771) In dotted Lines

F B.g of Wild Cat Denn (Pattent Land) Shaded Red

Harford County ss I the Subscriber Assistant to Captn Jas Calder and Mr David Clark Surveyors of the Reserve and Manor Do Hereby Certify that I have Carefully Laid down the above mentioned Lands at the Instance of Jesse Jarrett agreeably to the Boundaries shew'd to me Decem 11th 1789

Pat Doran

Wild Cat Den Granted to Jacob Bull the 14th of April 1775 Surveyed Oct. 20th 1772 Beginning at a bounded White Oak standing on the Side of a Barren Hill and near to a Swamp and Running thence South 28 ps S 88° E 160 ps South 147 ps S E 40 ps S 82° W 124 ps N 61° W 90 ps S 38° W 115 ps N 85° W 200 ps North 250 ps thence &c for 610.a Calculates 627½ Copy from Patent

Courses of Contestable Manor page 39

—— of Beautiful Plain page 4

Vide Certa page 162

Harford County ss I Hereby Certify that I have Surveyed and Carefully Laid out for Abraham Hays a tract or parcel of the Reserve Land in Harford County Beginning at a bounded Chesnut Sapling standing on a Hill one of the Boundaries of a tract of Land called Zenas Hall Surveyd for Zenas Hughes and Running thence bounding on said Land Reversed N 59° E 22 ps N 19° E 16 ps to a bounded White Oak Sapling by the East side of a Road the second Boundary of Zenas Hall aforesaid thence N 22° W 14 ps S 55½° W 172 ps to a bounded Chesnut Sapling by the West side of a Road thence S 21½° E 44 ps to a bounded Chesnut Sapling standing by the East side of said Road thence N 61° E 138 ps to a bounded Hickory Sapling a boundary of Zenas Hall aforesaid And thence by a streight line to the Beginning Containing and laid out for forty six acres and a half More or less to be held by the Name of Westmoreland Dec. 15th 1789

Chain Carriers { Naason Hughes / Eirom Hughes

Returnd to Captn Jas Calder



Pr Scale 50 ps in an Inch

Harford County

I Hereby Certify that I have Surveyed and Carefully Laid out for Abraham Hays a tract or parcel of the Reserve Land in Harford County Beginning at a bounded White Oak standing in a bottom the Beginning tree of a tract of Land called Zenas Hall surveyed for Zenas Hughes and Running thence [1] N 7° W 12 ps to a bounded Black Oak standing on the brow of a hill a boundary of Aquila Hall Esq. Land thence bounding on said Land [2] N E 64 ps to a bounded Hiccory Sapling thence [3] S E 28 ps to a bounded Small White Oak thence [4] N E 36 ps to a bounded Spanish Oak standing near a Spring on the N E side of a branch thence [5] N 78° E 100 ps untill it intersects the fifth line of a tract of Land called Good Hope formerly Granted to Joshua Amos thence with said line [6] S by E 140 ps thence [7] N 78° W 37 ps to a bounded large White Oak a boundary of Zenas Hall aforesaid thence with said Land [8] N 47° W 110 ps to a bounded Black Oak the Last boundary thereof And thence by a Streight line to the Beginning Containing and laid out for seventy five acres and a half More or less to be held by the Name of Heaps's Dream Decem.r 15th 1789



Pr Scale 50 ps in an Inch

Returnd to Capt. Jas. Calder

Harford County Sc

I Hereby Certify that I have Surveyed and Carefully Laid out for Jesse Jarrett a tract or parcel of the Reserve Land in Harford County Beginning at a Mile Stone Standing in the States Line on the South side of the Tent Meeting House and Running thence [1] South 180 ps [2] East 66 ps [3] North 15 ps to a bounded White Oak sapling standing by the North side of the Island Branch thence [4] N 73° W 25 ps [5] North 40 ps [6] N 70° E 31 ps to a bounded Spanish Oak Sapling thence [7] E S E 76 ps [8] N 35° E 144 ps [9] N 81 3/4° E 95 ps to a Mile Stone in the State Line aforesaid One Mile East from the Beginning And thence by a Streight line to the Beginning Containing and laid out for one hundred and sixty seven Acres More or less to be held by the name of Pervicacity Decem.r 10th 1789

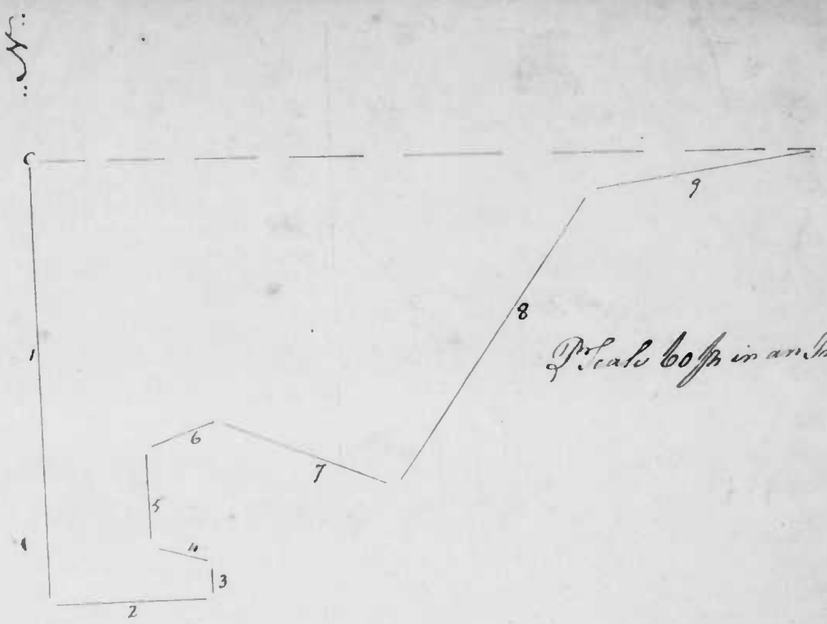

Chain Carriers { Abm. Jarrett Esq.r John Roberts

Pr Scale 60 ps in an Inch

Returnd to Capt. Jas. Calder

Harford County Sc

I Hereby Certify that I have Carefully Resurveyed for Richard Deaver a tract or parcel of Leased Land (Lying the Reserve) called Deavers Enlargement Originally on the 12th day of March 1741 Leased to Rich. Deaver Jun.r for 80 acres according to the ancient metes and bounds thereof as shew'd to me And have Excluded the quantity of 8 1/4 acres part thereof Lying in a tract of Patent Land And have reduced the residue into an intire tract bounded as follows viz. Lying in Harford County Beginning at two bounded Spanish Oaks Standing on a hill in a fork of a Branch called the Sawpit branch which descends into the North side of Deer Creek one of said trees being the Original boundary of Deavers Enlargement the included tract of Leased Land and Running thence [1] North 40 ps [2] N 78° E 133 ps to the end of 14 ps on the North 36 ps line of a tract of Land called Paca's Pleasure formerly Surveyed for John Paca thence bounding on said Land Reversely the two following Courses viz. [3] South 14 ps [4] N 75° E 117 ps thence [5] South 56 ps to the End of the South line of Deavers Enlargement aforesaid And thence by a streight line to the Beginning Containing and Laid out for seventy seven Acres more or less to be held by the Name of Sarah's Garden November 24th 1786

Deavers Enlargement Leased to Richard Deaver Jun.r the 12th of March 1741 for 80 Acres Beginning at a bounded Spanish Oak in the forks of a Small Branch of Deer Creek and Run.g thence North 40 ps N 78° E 248 ps South 65 ps thence &c for 85 1/4 acres

This Survey Numberd with Black figures and the Original with yellow figures



Chain Carriers { In Catherwood

Returnd to Wm. David Clark

Deavers Enlargement Leasd for 80	
Contains a Surplus of - - - -	5 1/4
	85 1/4
Lay in Paca's Pleasure - - -	8 1/4
This Resurvey Contains ———	77

Pr Scale 45 ps in an Inch

Harford County ss. I Hereby Certify that I have Surveyed and Carefully Laid out for Vincent Bosley a tract or parcel of the Reserve Land in Harford County Beginning at a Stone marked VB set up at a bounded Chesnut Standing in bottom the Beginning tree of a tract of Land formerly Surveyed for John Queens called Queens's Fruitful Barrens and Running with said Land S59 W100 p. thence N32 E168 p. N80 E 59 p. N59 W58 p. to a bounded White Oak Standing on the Side of a hill on the NE side of a bend in a branch of Deer Creek thence N33 E 44 p. to the end of the S47 W140 p. line of Queens's Fruitful Barrens aforesaid thence with said S44 E 89 p. Still with said Land S30 E 52 p. West 80 p. S40 W 60 p. S E 60 p. And thence by a Straight line to the Beginning Containing and Laid out for 138 ac. More or less Decem: 21st 1789 To be held by the name of Will Enough

Returned to Capt. Jos. Cattell

Scale 50 p. in an Inch

Chain Carriers { Vincent Norris, Jonathan Norris

Harford County ss. Mount Pleasant Surveyed and Carefully Laid out Benjamin Poland Beginning at a marked Small Rock being the uppermost of a parcel of Rocks in the forks of a Branch called the Long Branch which descends into the Cattail Marsh and Running thence East 18 p. to a bounded White Oak sapling by and on the SW side of a branch thence North 14 p. N47 W 118 p. Six perches & a half past a bounded Spanish Oak thence N45 E 66 p. to a bounded White Oak by and on the East side of the Cattail Marsh and at the End of the first line of a tract of Land Called Better than Nothing thence S54 W 30 p. to a Stone set in the Ground thence S25 W 51 p. to a Stone set in and near the West side of the Cattail Marsh at the End of the first line of a tract of Land Called Abbyssinia thence bounding on said tract S42 E 26 p. to a bounded Chesnut the Beginning tree of Abbyssinia aforesaid thence bounding on the Seven Line of said tract S2 W 119 p. to a Stone set in the Ground thence still bounding on said Land Reversly S53 W 66 p. to a bounded Water Oak thence S87½ E 54 East 160 p. to a place East 5 p. distant from a bounded White Oak sapling by and on the East side of the Long Branch

& thence by a Straight line to the Beginning Containing and Laid out for one hundred and twenty six Acres and a quarter More or less June 2: 1787

Attest: Maddox, Essom Hughes of Thom, Thomas Dixon

Chain Carriers

Corrected by order of the Chancellor

Page 123

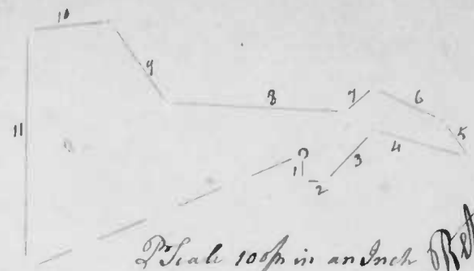

Scale 100 p. in an Inch

Returned to Mr. David Clark

Harford County ss. Better than Nothing part of the Reserve Land in Harford County Surveyed and Carefully laid out Benjamin Poland Beginning at the End of the S20 E 40 p. line of a tract of Land called Normunda being S20 E 2 p. distant from a bounded White Oak standing on the South side of a hill and Running thence S55 W 27 p. to a bounded White Oak standing by and on the East side of the Cattail Marsh at the End of the fourth line of a tract of Land called Mount Pleasant thence S38 E 60 p. to a bounded Chesnut Sapling thence S -58 p. to a bounded Chesnut tree thence N70 E 55 p. to a bounded Spanish Oak Sapling thence North 40 p. N82 E 43 to a place S41 E two p. distant from a bounded Spanish Oak sapling thence N27 E -32 p. to a bounded Water Oak sapling at the End of the S64 E 87 line of Normunda aforesaid thence bounding on said tract N64 W -52 p. to two bounded White Oak saplings thence S64 W 52 p. two p. past a bounded Black Oak Sapling And thence by a Straight line to the Beginning Containing and Laid out for 51¾ acres More or less June 2. 1787

Chain Carriers { Essom Hughes of Thom, Thomas Dixon

Returned to Mr. David Clark

Scale 100 p. in an Inch

Harford County ss. By Virtue of a Common Warrant granted out of the Land Office for the Western Shore of this State on the day of 1789 to lay out for John Ingram of Harford County ten Acres of Land as appears &c.

I Daniel Scott Surveyor of Harford County Do hereby Certify that I have Surveyed and Carefully laid out for and in the Name of him the said John Ingram a tract or parcel of Land

lying in Harford County Beginning at a bounded Spanish Oak sapling standing on the South side and near the top of a Barren hill about ninety perches on the South side of the Land called Bellfarm, being one of the boundaries of the land called Wolf and Fox and Running thence North 24½ pr N 60 E 60 pr N 30 W 44 pr S 60 W 48 pr N 30 W 50 pr S 60 W 13 pr S 30 E 66 pr And thence by a Streight line to the beginning containing and laid out for ten Acres More or less to be held by the name of Little Worth January 9th 1790

Scale 35 pr in an Inch

Returned to Wm Dan Scott Surveyor

Harford County ss I Hereby Certify that I have Surveyed and Carefully Laid out for Hugh Bankhead a tract or parcel of the Reserve Land in Harford County Beginning at a place N 27 ¾ W 18 pr distant from three bounded White Oak Saplings two of which grows from one Root on the Eastward Side and within twelve perches of the forks of a branch descending into the North side of Deer Creek and Running thence N W 64 pr to a Stone thence S 26 W 200 pr to a bounded Spanish Oak sapling and a bounded Hiccory Sapling thence S 12 ½ E 16 ½ pr to a bounded Small White Oak standing on the North side of a hill thence East 52 pr S 34 ¾ E 13 ½ pr to a bounded White Oak sapling standing on the East side of the aforesaid Branch thence N 30 E 60 pr S 64 E 54 pr South 20 pr East 44 pr N 16 E 33 pr W 24 25 pr N 16 E 144 pr And thence by a Streight line to the beginning containing and laid out for 121¾ Acres More or less Feb.y 22d 1787 To be held by the name of Groves Neighbour

A is of this Survey in plain lines
B B is of the Lines in dotted lines

Groves Neighbour Lands to Francis Jenkins the 10th of August 1752 Beginning at a bounded White Oak Standing on the North side of Montgomery's Spring Branch which descends into Deerbrook and Running thence N 26 E 160 pr N 40 W 60 pr S 26 W 200 pr thence S for 61.a

Chain Carriers { James Deaver, Thos Montgomery, John Shiels }

Land 61a
Vacancy 60¾
121¾



Scale 100 pr in an Inch

Returned to Wm David Clark

Harford County ss I Hereby Certify that I have Surveyed and Carefully Laid out for Thomas Lytle a tract or Parcel of the reserve Land in Harford County Beginning at three bounded White Oak saplings ~~[illegible]~~ growing from one Root on the South East side of a branch a draft of the Little Falls and Running thence 1 N 48 W 27 pr to a Stone in a fork of said branch thence 2 N 36 E 54 pr to a Stone thence 3 S 88 E 16 pr to a bounded Chesnut sapling standing on the S W side of the Eastern prong of said branch thence 4 S 53¾ E 12 pr to a bounded Spanish Oak sapling And thence by a Straight line to the beginning containing and Laid out for ten Acres more or less to be held by the name of Wasp Nazzard Jan.y 16th 1790

Chain Carriers { George Lytle, James Lytle }

Scale 35 pr in an Inch

Harford County ss I Hereby Certify that I have Surveyed and Carefully Laid out for William Amos (of James) a tract or parcel of the Reserve Land in Harford County Beginning at a place S 36 W 5 pr distant from a bounded White Oak standing on the South side of a Short hollow on the West side of two springs the Source of a branch descending into the North side of Deer Creek and Running thence 1 N 75 E 38 pr 2 N 16 E 72 pr to a bounded Hiccory Sapling standing on the South side of a hill near the Head of a Hollow thence 3 N 80 E 120 pr 3 North 20 ¼ 85 pr W 119 pr to a bounded Chesnut tree thence 5 N 70 W 30 pr South 21 pr S 48 W 40 pr and thence by a Straight line to the beginning containing and laid out for thirty nine Acres and a quarter More or less to be held by the name of Switzerland Jan.y 20th 1790

Chain Carriers { Thomas Poole, Thos Kinsworth Poole }



Scale 50 pr in an Inch

Returned to Capt. Jas. Calder

Scale 66 2/3 p. in an Inch

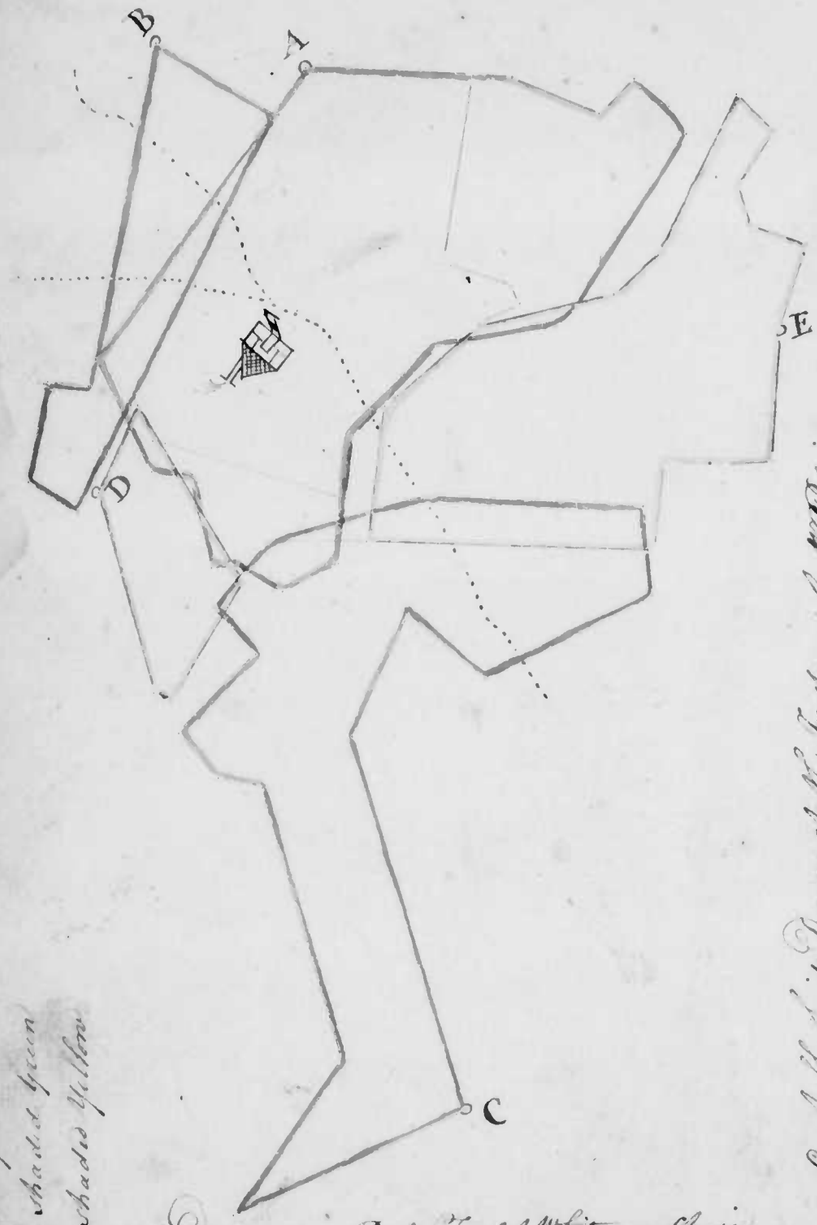

Carefully laid Down at the Instance of Mr. Patrick McMahan
by P. Doran
Jany 13th 1790

A 3 p. Delightful Rock shaded Red
B 3 p. Whitacres Choice shaded green
D 3 p. Hill or Miss shaded yellow
C 3 p. Leagues Neglect shaded green
E 3 p. Reeds best Way shades yellow

The Delightful Rock	Tout of Whitacres Choice	114 a.
"	Tout of Hill or Miss in 2 parcels	1 3/4
"	Tout of Leagues Neglect	4 3/4
"	In possession of Bloyce Wrights Heirs	3 1/4
"	In possession of Jesse Jarrett	47 1/4
		71
	Sold to James Skevington	47
	Sold to Patrick Mullan	116
	The Delightful Rock Contains	204

The Delightful Rock Granted to Patrick McMahan the 29th day of June 1789 Surveyed for Alexander Allison the 3d of Feby 1771 Beginning at a bounded Black Oak standing on the South side of a hill close by a road Leading from Whitakers Mill and Running thence 1 S30°E92 p. 2 S10°E42 p. 3 S79°E22 p. 4 S5½°W20 p. 5 S23°W14 p. 6 S89°W92 p. 7 N77°W12 p. 8 N42°W54 p. 9 N80°W54 p. 10 S63°W58 p. 11 N60°W28 p. 12 N57°W24 p. 13 N41°W10 p. 14 N43°E40 p. 15 N20°W18 p. 16 N30°E57 p. thence &c. for 204 Acres

(Mr. Allison to see pg 57)

Copy from Patent

E Reeds Best Way granted to Bloyce Wright the 7th day of February 1774 Surveyed the 12th day of Septem: 1771 Beginning at two bounded Chesnut Saplings standing on the South side of a rising ground between said Reeds dwelling house and John Blacks and Running thence 1 N74°E40½ p. 2 N13°W25½ p. 3 N42°E20 p. 4 East 28 p. 5 N12°E23 p. 6 S82½°W73 p. 7 N78°W26 p. 8 N46½°W62 p. 9 N74°W56 p. 10 S63¾°W61 p. 11 S32°E122 p. 12 N63°E36 p. 13 S31½°E25 p. 14 S34°E29 p. thence &c. for 116 Acres

Copy from Patent.

C Leagues Neglect Leased to Daniel Norris the 8th of Nov. 1741 Beginning at a bounded White Oak standing on the North side of a branch called Fullers mine branch being also the beginning tree of a tract of Land called Elizabeth's Delight and Running thence 1 N40°E174 p. 2 N80°E60 p. 3 S6°W46 p. 4 S80°E83 p. 5 N50°E40 p. 6 N30°W95 p. 7 N50°W75 p. 8 N85°W38 p. 9 S15°W28 p. 10 N80°W19 p. 11 S15°W27 p. 12 S20°E20 p. 13 S40°W127 p. 14 West 85 p. thence &c. for 145 Acres

Copy from Lease

B Whitacres Choice Leased to Isaac Whitacre the 10th of May 1758 Beginning at a bounded Chesnut and bounded Red Oak standing in a bottom by a parcel of Rocks near the head of Whitacres meadow branch and Westerly from it and Running thence South 6 p. 1 S85°W200 p. 2 North 26 p. 3 N70°E46 p. 4 S25°E18 p. thence &c. for 50 a.

Platted with 2° Variation

Copy from Lease

D Hill or Miss Leased to Joseph Guyton the 1st of Jany 1761 Beginning at a bounded double Black oak standing on the North side of the Head of a Branch a draft of the Great falls of Gun-Powder called the Cattail Marsh which heads against the Black stones on the Waggon Road and on the South side of a Ridge and Running thence 1 N80°E43 p. 2 S25°W92 p. 3 S87½°W62 p. 4 N10°W8 p. thence &c. for 26 acres

Copy from Lease.

74

Harford County ss

I Hereby Certify that I have Surveyed and Carefully laid out for James Fenley a tract or parcel of the Reserve Land in Harford County Beginning at a bounded Double Chesnut tree the beginning of a tract of Land Called Diner's Lott formerly Granted to Francis Diner and Running thence S 21 W 20 ps to the end of the North 20 ps line of said tract thence reversing said line and bounding thereon South 11 ps untill it intersects the Land called Davis's Cheerful Innocence Surveyed for the Reverend John Davis thence bounding on said Land Reversely the three following courses viz. S 85 E 6 ps to a Stone set up at the end of the second line of said Land thence S 50 E 46 ps to a Stone thence S 10 E 60 ps to a bounded Red Oak standing by the West side of the main Road the Beginning tree of Mr Davis's Land aforesaid thence East 32 ps untill it Intersects the first line of a tract of Leased Land Called Whitaker's Delay thence Running with and bounding on said line N 10 W 8 ps to a tract of Land called Addition to James's Forrest thence bounding Reversely on said Land W by N 32 ps to the end of the S 80 ps line thereof thence still bounding on said Land North 50 ps untill it intersects a line drawn N 50 E from the end of the second line of Diner's Lott aforesd thence S 50 W 22½ ps to the end of said second line thence S 67 E 4 ps and thence by a Streight to the Beginning Containing and laid out for seven Acres and a half More or less to be held by the Name of Mistake March 30th 1787

Chain carriers { Jno Ross / Jo. McClasky

Scale 30 ps in an Inch

Returned to Mr David Clark

Harford County

I Hereby Certify that I have Surveyed and Carefully laid out for Samuel Corbit and James Clendinen Executors by the Last Will & Testament (bearing date the eighth day of Decem 1785) of William Corbit late of said County deceased A tract or parcel of the Reserve Land in Harford County Beginning at a Stone and two bounded Maples standing by the North West side of a branch that empties into Stirrup Run and Running thence S 22 E 44 ps to the end of 37 ps on the S 87 W 70 ps line of a tract of Land called Tates Neighbour formerly Surveyed for Andrew Tate then Running with and Bounding on said Land the four following Courses S 87 W 33 ps S 11 E 36 ps S 70 W 37 ps S 15 E 42 ps untill it intersects the fourth line of a tract of Land Called Harris's Delight formerly Granted to John Harris thence N W by W 18 ps to the end of the third line of Harris's Delight aforesaid thence N W 6 ps N 35 W 30 ps to a bounded Gum sapling thence N 54 W 13 ps to a Stone thence N 47 W 21 ps to the end of the first line of a tract of Land called Bear Range formerly Granted to Thomas Johnson thence Running with and bounding on said Land N W by W 100 ps to a white Oak sapling now bounded by consent and order of the parties interested to be at the end of the second line of Bear Range aforesaid a boundary of Catherine Anderson's Land thence N 86 E 13 ps to a Stone a boundary of Mrs Anderson's Land thence N 33 E 100 ps to a Stone in the Glade Ground on the North side of the aforesaid Branch And thence by a Streight line to the Beginning Containing and laid out for one hundred and nine acres and a quarter More or less to be held by the Name of Samuels Chance Oct 3 1789

Loose Land included in this Survey	
Part of the Valley of Broad Run contains	5 3/4
Bryarleys Close contains	28 3/4
Lots in Tates Neighbour in 2 parcels	2 3/4
Part of Harris's Delight	1 25
Vacant Land added in 3 parcels	26 1/2
This Survey Contains	109 1/4

Courses in page 59

A B of this Survey in plain lines
B B of Part of the Valley of Broad Run in Broken lines and
B B of Bryarleys Close in dotted lines

Scale 50 ps in an Inch

Returned to Mr David Clark

Harford County ss

I Hereby Certify that I have Surveyed and Carefully laid out for Samuel Corbit and James Clendinen Executors by the last Will and Testament (bearing date the 8th day of Dec: 1785) of William Corbit late of said county deceased a tract or parcel of the Reserve Land in Harford County Beginning at a bounded Large White Oak standing in the fork of a branch of Stirrup Run at the end of the N W 64 ps line of a tract of Land called Divided Lott formerly Granted to James Clendinen being the original boundary of Ramsey's Triangle the Included tract of Leased Land and Running thence with and bounding on Divided Lott aforesaid S 19 E 107 ps to a bounded Maple sapling standing in the Given line of a tract of Land Called Tates Neighbour formerly Surveyed for Andrew Tate thence bounding on said line Reversely S 54 W 116 ps untill it intersects the fourth line of a tract of Land Called Harris's Delight formerly Granted to John Harris thence with said line S E by E 37 ps to a Stone at the end thereof thence S W 7½ ps to the second line of a tract of Land called Good Luck formerly Granted to Thomas Johnson thence bounding on said line Reversely S E by E 36½ ps untill it Intersects a line drawn S 19 W from the Beginning And thence by a Straight line to the Beginning Contain-

=ing Containing and laid out for twenty four Acres and a half More or less to be held by the name of Desire Octr 5th 1789

Return'd to Mr David Clark

Ramsey's Triangle		31 ac	
Foul of Harris's Delight	7/2		
Lay's in Tates Neighbour	8 1/4	8 3/4	
			22 1/4 ac
Vacant Land added in 2 parcels			2 1/4
This Survey Contains			24 1/2



P Scale 50 p in an Inch

This Survey in plain lines and Ramseys Triangle in dotted lines

Courses of Ramsey's Triangle page 54

Harford County ss

I Hereby Certify that I have Surveyed and Carefully Laid out for Ann Caldwell a tract or parcel of the Reserve Land in Harford County Beginning at a Stone in a Glade a boundary of Aquila Hall Esqr land being about four perches on the West side of a Large Rock Stone marked with the Letters RH and Running thence E N E 34 p untill it intersects the S by E 341 p line of a tract of Land called Good Hope formerly Granted to Joshua Amos thence Reversing said line and bounding thereon N by W 56 p to a Stone marked with the Innitials AC at the beginning of said line thence still bounding on said land E N E 90 p thence N 57 W 8 p to two bounded Spanish Oak saplings standing above some Rocks on the East side of the Island Branch thence N 27 1/4 W 120 p to a bounded White Oak sapling a boundary of Esqr Halls Land thence with said land S 64 W 60 p to a bounded Chesnut a boundary of said Land And thence by a Streight line to the Beginning Containing and laid out for seventy six Acres and three quarters more or less to be held by the name of Anns Good Will February 1790

P Scale 50 p in an Inch

Harford County ss

I Hereby Certify that I have Surveyed and Carefully Laid out for Matthew Wiley a tract or parcel of the Reserve Land in Harford County Beginning at a bounded White Oak standing on the North side of a Steep hill about 15 p on the South side of Deer Creek and Running thence N 79 E 21 p to a bounded White Oak standing on a Stony flatt by the South side of said Creek ~~and Running~~ thence N 33 W 67 p to a bounded White Oak standing in a bottom on the North side of said Creek a boundary

=dary of said Wiley's Land Called Partition thence N 40 3/4 W 28 to a bounded White Oak sapling a boundary of said land thence N 5 W 72 p to a bounded White Oak standing Close to a large Rock stone lying on the South Bank of the Creek thence S 60 W 15 p South 60 p And thence by a Streight line to the Beginning Containing and laid out for 18 Acres more or less to be held by the Name of Wolf Den Febry 2d 1790

Chain Carriers Owen Gormley Sam Patterson

P Scale 30 p in an Inch

Harford County ss

I Hereby Certify that I have Surveyed and Carefully laid out for Matthew Wiley a tract or parcel of the Reserve Land in Harford County Beginning at the Lower point of a large Rock Stone about two yards on the West side of a branch descending into the South side of Deer Creek and S 39 E 14 p from a bounded White Oak the last boundary of a Survey made for said Wiley called and Running thence N 26 E 22 p to two bounded Red Oak saplings thence N 64 1/2 E 54 p to two bounded Red Oaks standing in the line of a Survey made for Bloyce Wright thence N 20 E 18 p S 64 1/2 W 75 p to the Given line of aforesaid thence S 18 1/2 W 18 p to the aforesaid Bounded White Oak And thence by a streight line to the Beginning Containing and laid out for six Acres and a half More or less to be held by the name of Safe Guard February 2nd 1790

Chain Carriers { Owen Gormley / Samuel Patterson

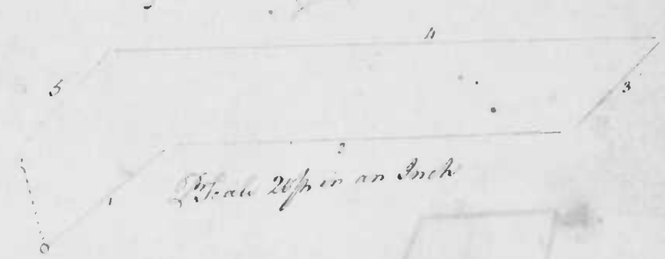

P Scale 20 p in an Inch

Harford County ss

I Hereby Certify that I have Surveyed and Carefully Laid out for William Dawson a tract or parcel of the Reserve Land in Harford County Beginning at a Stone set up at the end of 52 p on the S 3 1/2 E 74 p line of a tract of Land Called Carters Addition being S 27 W one perch and three quarters from a bounded White Oak standing about 4 p South from a Spring in the fork of a branch descending into the Great Branch and Running thence N 64 E 30 p N 81 E 79 p to a bounded White Oak standing on the South West side of a foard on the Great Branch aforesaid thence N 33 E 16 p to a bounded White Oak sapling a boundary of George MaCormick Land thence N 32 W 37 1/2 p to a bounded White Oak standing on the side of a Steep hill by a Spring near a Ridge of Rock Stones thence N 72 W 43 p to a place N 72 W 5 p distant from

a Rock stone marked with three Notches on the SE. side of a hill then S60°W 64 ps to a bounded Red Oak standing on the South side of a hill a boundary of Carters Addition aforesaid And thence by a Streight line to the Beginning Containing and laid out for 37 Acres More or less to be held by the name of The Castle of Desolation Jany 18th 1790

Chain Carriers { Jacob Ruth / James Kearns

Pr Scale 35 ps in an Inch

Part of a tract of Land Called Spittlefield Lying in Harford County on the 17th of April 1787 Surveyed for Edward Leonard Beginning at a bounded White Oak standing on the East side of a Small branch a boundary of the Whole tract also a boundary of a tract of Land Called Rampley's Venture And Running thence with and bounding on the 14th line of Spittlefield S42°W 22 ps untill it intersects a line drawn S26°E from a White Oak sapling marked with six notches standing in a bottom on the West side of and near ~~a~~ the aforesaid Branch thence N26°W 10 ps to said White Oak thence Still N26°W 22 ps to a hiccory sapling marked with six notches thence also N26°W 13 ps to the 11th line of the whole tract thence Running with and bounding on the Out lines of the whole tract to the aforesaid place of Beginning Containing five acres and a quarter More or less Jany 9th 1790

Pat. Doran

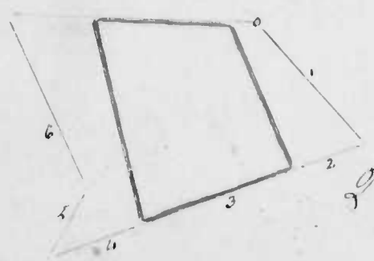

Whole tract Page 33

Pr Scale 20 ps in an Inch

Part of a tract of Land Called Begin Lying in Harford County Being that Lott of Ground in a Town called Eden Town whereon Mrs Frances Crawford now lives Beginning at a Stone set up on the South side of the said Mrs Crawford's Dwelling House at the place where Mrs Mary Bleany's Fence adjoins the SW Corner of the said Mrs Crawford's Inclosure and Running thence N17¾°W 190½ feet to a Stone at the NW Corner of the said Mrs Crawford's Garden thence N72¼°E 33 feet N17¾°W 48 feet to a Stone thence N72¼°E 201 feet to a Stone thence S17¾°E 276 feet to a Stone and thence by a Streight line to the aforesaid Place of Beginning Containing One Acre and three Sixteenths of an acre More or less March 18th 1790



Pr Scale 100 feet in an Inch

Part of a tract of Land Called Begin Lying in Harford County Being that Lott of Ground in a Town called Eden Town whereon Doctor Francis Neill now lives Beginning at a Stone set up S72¼°W 40 feet from the Beginning of Mrs Frances Crawford's Lott and Running thence N17¾°W 214 feet to a Stone about one foot North from the NE Corner of said Neill's Garden thence S72¼°W 214 feet to a Stone thence S17¾°E 214 feet to a Stone and thence by a Streight line to the aforesaid place of Beginning Containing One Acre more or less March 18th 1790

Pat. Doran

Pr Scale 100 feet in an Inch

No. 1 Part of a tract of Land Called Brothers agreement Part of the Reserve Land in Harford County Surveyed for Mark McGavran Beginning at a Stone placed where formerly Stood the Beginning trees of ~~the Whole tract~~ a tract of Land Called Bear Range being also the Beginning of the Whole tract called Brothers Agreement and Running thence with and bounding on the first line of Bear Range aforesaid ~~Bear~~ N E by N 100 ps to a Stone at the end thereof a boundary of a Survey Called Samuels Chance thence bounding on said Survey Reversely the three following courses vizt S E 25½ ps to a Stone thence S54°E 13 ps to a bounded Gum Sapling thence S34°E 29¾ ps to the third line of a tract of Land Called Harris's Delight thence

bounding on said line Reversely S 1 W 101 ps to a Stone thence S N 52 W 35 ps to a Stone thence S S W 35 ps to a Stone marked with four Notches placed by Commissioners at the end of the third line of Bear a tract of Land Called Begin thence Running with and Bounding on said Land the two following Courses viz. 1st N 69 3/4 W 12 ps to a Stone marked with five notches thence S 42 3/4 W 12 ps untill it intersects a line drawn S E by E from the end of third line of Bear Range aforesaid thence S N W by W 11 ps to the end of said line of Bear Range and thence by a Straight line to the Beginning Containing 10 3/4 Acres more or less March 18th 1790

Pat. Doran

Scale 75 ps in an Inch

One Hundred and two Acres and one quarter of Land Situate in Harford county Being Part of a tract of Land called Fox Hills laying in two parcels Containing both together 60 Acres More or less and Part of a tract of Leased Land Called James's Care Containing 42 3/4 Acres More or less contained in the following Metes and Bounds viz. Beginning at a Marked Stone set up on the East side of a hill about 3 ps West from a Swamp leading into the Western fork of Winters Run and Running thence N 45 E 53 3/4 ps to a Stone and marked White Oak sapling thence N 45 W 30 ps to a Stone thence N 63 3/4 W 64 ps to a Stone thence N 45 W 18 ps to a marked Spanish Oak a boundary of and standing at the end of the third line of Benj. Amos's Part of Fox Hills aforesaid thence bounding on said Part Reversely the two following Courses viz. 1st N 74 3/4 W 47 3/4 ps S 31 W 84 ps to the Western fork of Winters Run thence Running down said Run and bounding thereon the 15 following Courses viz. 1st S 50 3/4 E 8 ps 2d S 38 1/2 E 8 ps 3d South 6 1/2 ps 4th S 82 3/4 E 8 ps 5th S 24 3/4 E 12 ps 6th S 52 W 4 1/2 ps 7th S 31 E 1 ps 8th N 84 3/4 E 6 1/2 ps 9th S 44 1/2 E 8 ps 10th S 16 3/4 E 7 ps 11th S 75 E 4 1/2 ps 12th S 77 3/4 E 6 1/2 ps 13th S 62 E 2 1/2 ps 14th N 73 3/4 E 8 3/4 ps 15th S W E 3 1/2 ps to the South end of a large Rock Stone laying in and on the East side of said Run thence 16th S 11 E 12 ps 17th S 30 E 4 ps 18th S 16 E 9 ps to a Corner of John Chaches Land Called Amos's Out Lott thence 19th N 82 E 89 ps untill it intersects a line drawn N S W from the aforesaid place of Beginning Containing 102 3/4 Acres More or less March 18th 1790

Pat. Doran

Courses of Fox Hills formerly Granted 22 June 1773 to Thos Johnson surveyed January the 23d 1773 1st N 68 E 60 ps 2d N 45 E 112 ps 3d North 40 ps 4th East 65 ps 5th N 4 W 77 ps 6th East 70 ps 7th N 24 E 82 ps 8th S 25 E 120 ps 9th N 38 E 121 ps 10th N 53 W 34 ps 11th N 74 E 68 ps 12th S 22 E 52 ps 13th S 4 E 29 ps 14th West 31 ps 15th S 28 W 110 ps 16th S 55 W 68 ps 17th N 85 W 97 ps 18th S 5 E 30 ps 19th S 65 E 60 ps 20th N 80 E 118 ps 21st S 3 E 90 ps 22d N 62 W 82 ps 23d N 82 W 93 ps 24th S 12 W 110 ps 25th S W 110 ps 26th S 80 W 91 ps 27th N 8 E 38 ps thence W. 111 a

James's Care (Leased Land) Surveyed for James Amos the 25th of Oct 1759 Beginning at the End of the S 35 W line of a tract of Land Called Branters Ridge and Running thence bounding on Branters Ridge the two following Courses viz. 1st S 60 W 30 ps 2d S 13 E 126 ps thence S 33 W 80 ps S 33 W 98 ps S 80 W 118 ps N 65 W 60 ps N 5 W 30 ps S 85 1/2 E 97 ps N 55 E 68 ps N 84 E 140 ps East 51 ps untill it intersects the N 25 E 100 ps line of the Original Survey then bounding on that line to the end thereof N 25 E 26 ps then N 60 E 32 ps thence ps for 180 a

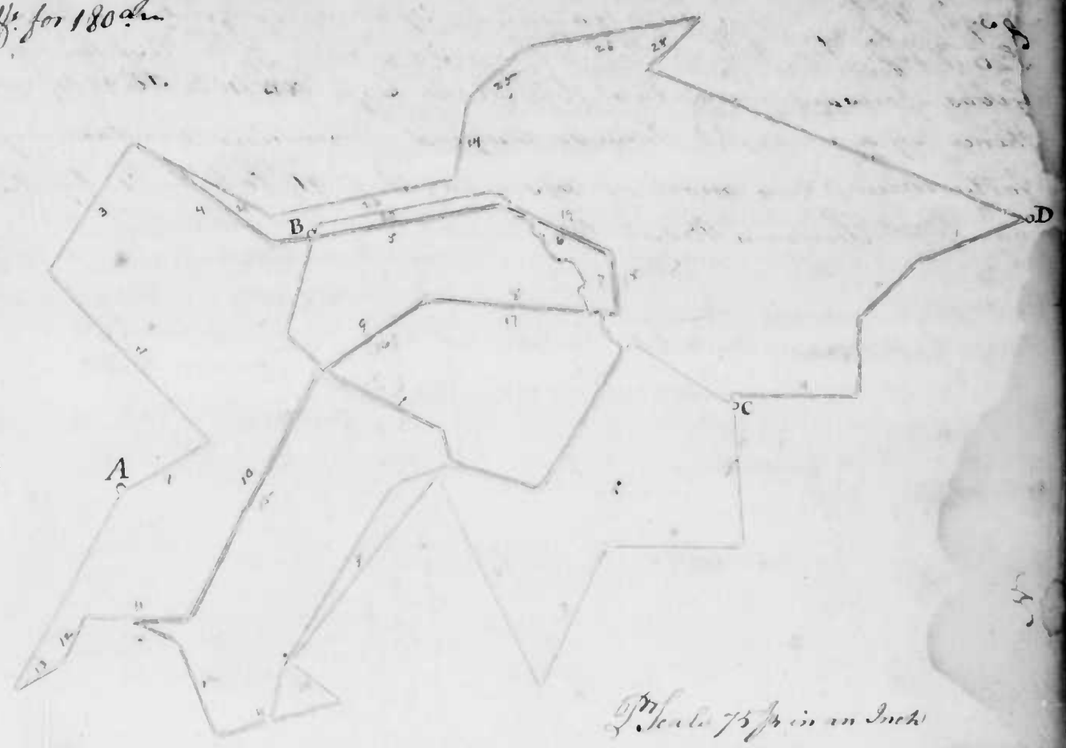

Scale 75 ps in an Inch

A B of James's Care Shaded Red
B B of Joseph Jones's Part of Fox Hills & James Care Shaded blue
C B of Benj. Amos's Part of Fox Hills Shaded Yellow
D B of Fox Hills Shaded Green & Part yellow

Benjamin Amos's Part of Fox Hills Beginning at the end of 4 ps on the N 4 W 77 ps line of the Original tract it being the 5th line of said land Running thence S 58 E 61 ps to a marked Stone on the West side of and near a Run thence N 31 E 88 ps to a marked Spanish Oak on a Ridge thence S 84 1/2 E 48 ps to a marked Spanish Oak on the side of a hill thence N 71 1/2 E 30 ps to a marked Hickory standing in a Bottom by a Small branch thence N 31 E 112 ps to a marked Stone on the side of a hill thence N 12 E 24 ps to Intersect the 87th E 68 ps line of the Original tract thence bounding on the Original lines Reversely the six following Courses viz. 1st S 4 W 43 ps 2d S 3 E 34 ps 3d S 38 W 121 ps 4th N 25 W 120 ps 5th S 25 W 82 ps 6th West 70 ps thence for 92 Acres

Baltimore County ss

By Virtue of a special Warrant Granted out of the Land office for the Western Shore of this State on the 16th day of December 1790 to Lay out for Susanna Hamilton Forty Three Acres of Vacant Land be the same cultivated or otherwise as appears &c

I Thomas Gist Surveyor of Baltimore County do hereby Certify that I have surveyed & carefully laid out for her the said Susanna Hamilton a tract or parcel of Land in Baltimore County Beginning at two bounding White Oak saplings Growing from one Root about one perch on the N W side of a Run called Loan tree branch and near some Rocks

a bounder of the Land Called Gibbs surveyed for James Calder and Running thence S43°E22ps N29°E130ps to two bounded Red Oak saplings and a bounded White Oak sapling thence 3 N66°W34ps 4 S40°W25ps 5 N39°W45ps 6 N65°W44ps to a bounded Spanish Oak sapling thence 7 S26°W80ps to a pile of Stones thence 8 S5°E52ps to the West line of Gibbs aforesaid thence 9 East 16ps 10 North 65ps 11 NE 110ps 12 SE 92ps and thence by a straight line to the first Beginning containing forty three acres more or less May 3d 1791, to be held by the name of Susans Best Way

There is on this Survey 34 pannels of old chesnut pole fence 3 pannels of Rail fence 100 pannels of small oak pole fence and 1000 small poles chiefly oak Valued to £0..8..9

Pr Scale 50ps in an Inch

Harford County Sc.

I Hereby Certify that I have Surveyed & Carefully Laid out for James Denny a tract or parcel of the Reserve Land in Harford County Beginning at a Stone in a Glade between two branches a Boundary of Aquila Hall Esqr Land being at the end of his N28¾°W448ps line and Running thence 1 S18°W120ps to a bounded White Oak sapling standing about 5ps on the West Side of a branch thence 2 S64°E84ps to a bounded White Oak sapling standing on a hill or ridge thence South 48ps to a bounded Hiccory sapling thence 4 ENE62ps to the aforesaid 448ps line of Esqr Halls Land And thence by a Streight line to the Beginning Containing and laid out for sixty two Acres and one quarter More or less to be held by the Name of Castle Denny March 8th 1790

Chain Carriers { Nehemiah Armstrong / Cornelius Aitkin



Pr Scale 75ps in an Inch

Harford County Sc.

I Hereby Certify that I have Surveyed and Carefully laid Out for James Denny a tract or parcel of the Reserve Land in Harford County Beginning at two bounded Spanish Oak saplings growing from one Root on the NW side and near the top of a Hill and on the North side of Deer Creek and Running thence 1 N58°E60ps to a bounded Chesnut Sapling thence 2 East 50ps to a bounded Chesnut thence 3 N50°E60ps to two bounded Spanish Oak saplings thence 4 N32°W100ps to two bounded White Oak saplings growing from one root in a bottom about 2ps on the South side of a branch thence 5 S66°W40ps to a bounded White Oak sapling by a Road thence 6 SbyW41ps to two bounded White Oak saplings growing from one Root thence 7 S81°W80ps to a bounded Red Oak Sapling standing on the SE side and near the top of a Hill And thence by a Streight line to the beginning Containing and laid out for eighty three acres and a half More or less March 9th 1790 to be held by the name of Fort MaClave

Chain Carriers { James Reading / John MaClave

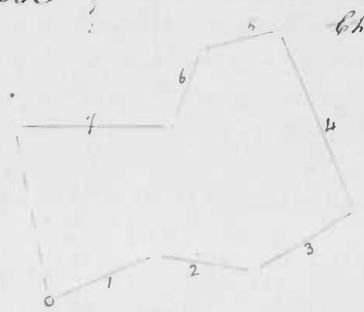

Pr Scale 75ps in an Inch

Harford County Sc.

I Hereby Certify that I have Surveyed and Carefully laid out for James Denny a tract or parcel of the Reserve Land in Harford County Beginning at a large Rock Stone on the North side and near the top of a Barren Hill West from some pine Bushes and Running thence 1 N49°E45ps to a bounded White Oak standing by the South side of a branch thence 2 NW14ps to bounded White Oak standing on a Rocky point of a hill thence 3 NbyW24ps 4 NbyE66ps to two bounded White Oak saplings thence 5 N49°E30ps to a place NE2ps distant from two bounded White Oak saplings growing from one root at a spring thence 6 N30°W20ps 7 North 40ps to a bounded White Oak sapling standing on the East side of a Marsh thence 8 West 60ps 9 SbyW49ps to a Stone thence 10 S73°W20ps And thence by a Streight line to the beginning Containing and laid out for sixty eight Acres and a half more or less to be held by the name of Volens Nolens April 1st 1790

Chain Carriers { James Reading / John MaClave

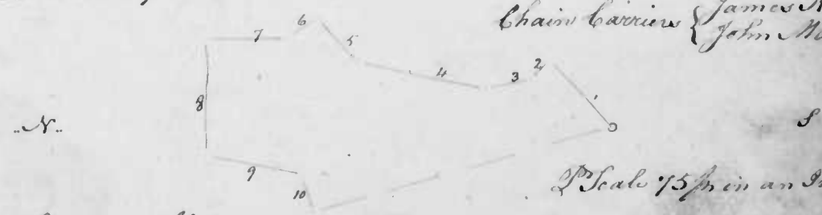

Pr Scale 75ps in an Inch

Harford County Sc.

I Hereby Certify that I have Surveyed and Carefully Laid out for George Chocke Norriss a tract or parcel of the Reserve Land in Harford County Beginning at a small Rock Stone on the SE side & near the point of a hill and Running thence 1 N53°E37ps to a Stone thence 2 S21°E28ps to a Stone thence 3 N80°E122ps to a bounded Small Chesnut Sap-

-ing on the West side and near the top of a hill thence [4] S3°W 34 ps to a bound (Double White Oak sapling staning about 14 ps on the East side of a branch thence [5] S63°W 170 ps to a bounded White Oak sapling and a bounded Red Oak sapling standing on a Ridge on the North side of Deer Creek and thence by a streight line to the Beginning Containing and laid out for sixty Acres and a half More or less to be held by the name of Mount George April 1st 1790

Chain Carriers { Vincent Norris / William Hutson

P. Scale 75 ps in an Inch

Harford County Sc.

I Hereby Certify that I have Surveyed and Carefully laid out for George Amoss a tract or parcel of the Reserve Land in Harford County Beginning at a bounded Stone and bounded Red Oak sapling standing on the South side of a Hill the Beginning of Griffith Evans Land Called Good Hope and Running thence with and bounding on said land the 7 following Courses viz. [1] S29°E 19 ps to a bounded Stone thence [2] S64½°W 31 ps to a bounded Stone thence [3] N68°W 22 ps to a bounded Chesnut tree thence [4] S49°W 30 ps to a bounded Stone in a Road thence [5] West 20 ps to a bounded Stone thence [6] S 25°E 20 ps to a bounded Hiccory sapling thence [7] SE 14½ ps to a Stone marked with the Letter I a boundary of Good Hope aforesaid also a boundary of Isaac Parsons Land thence [8] N 84°W 28¼ ps to a bounded Chesnut tree on a Ridge thence [9] NW 20 ps to a bounded Spanish Oak sapling thence [10] N 53°E 20 ps to a bounded Red Oak sapling thence [11] N 83°E 26 ps to a bounded White Oak standing by the East side of the aforesaid Road thence [12] N 18°W 40 ps to a bounded Water Oak sapling thence [13] N 10°W 26 ps to a Stone thence [14] N 8¾°E 55½ ps to a bounded Water Oak sapling a boundary of a tract of Land Called Normunda Granted to John A. Honore thence with said land [15] NE by N 50 ps to a Stone a boundary of the Land Called Mount Vernon Surveyed for John Perine thence running with and bounding on said Land the five following Courses viz. [16] East 36 ps to a bounded White Oak sapling thence [17] North twenty perches to a Stone thence [18] ENE 34 ps to a bounded Chesnut Sapling thence [19] SSE 51 ps to a bounded White Oak sapling standing about 6 ps on the South side of a Spring a boundary of Mount Vernon aforesaid thence [20] N 60°E 16 ps to a bounded Water Oak sapling near the top of a hill on the North side of a branch And thence by a streight line to the beginning Containing and laid out for one hundred Acres More or less to be held by the name of Young Bradford Forrest March 23d 1790

Return'd to W. David Clark

Chain Carriers { Benjn. Toland / Jas. Amoss (of Joshua)

P. Scale 75 ps in an Inch

Harford County Sc.

I Hereby Certify that I have Surveyed and Carefully Laid out for Benjamin Toland (Executor by the last Will and Testament of Adam Toland late of said County deceased) a tract or parcel of the Reserve Land in Harford County Beginning at a large Rock Stone marked with the Letters RH on the East side of a Glade and Running thence [1] S48°W 19 ps to a bounded Red Oak sapling standing near a spring thence [2] SW 186 ps to a bounded Red Oak standing on the brow of a hill one of the boundaries of Aquila Hall Esqr. Land thence [3] S8E 12 ps to a bounded White Oak standing in a bottom the Beginning tree of a tract of Land called Zenas Hall surveyed for Zenas Hughes thence bounding on said Land Reversely the two following Courses viz. [2] [4] N 74°E 105 ps to a bounded Black Oak the last boundary of said Land thence [5] S47°E 60 ps to a bounded Hiccory sapling thence [6] NE 21 ps to two bounded White Oak saplings thence [7] N 25°E 24 ps to a place SE half a perch distant from a bounded Hiccory sapling and a bounded White Oak sapling thence [8] N 25°W 17 ps [9] N 28°E 62 ps to a place NW half a perch distant from a bounded Red Oak sapling standing by a Glade on the North side of the fork of a branch and thence by a streight line to the Beginning Containing and laid out for ninety one Acres and a half more or less to be held by the name of What you please Novem. 10th 1788

Return'd to Capt. Jas. Calder



Chain Carriers { Nehemiah Armstrong / Nehemiah Armstong (of Geo.) / Ezekiel Slade

P. Scale 50 ps in an Inch

Harford County Sc.

By Virtue of a Common Warrant Granted out of the Land Office for the Western Shore of this State on the 13th day of May 1789 to Lay out for Henry Myers of Harford County twenty Acres of Land as appears &c. ... And By Virtue of another Common Warrant Granted out of the said Land Office the same day to lay out for the said Myers fifteen Acres of Land as appears &c. twelve Acres and a half part of the above last mentioned Warrant was on the 22d day of May 1789 by the Surveyor of Baltimore County executed on a tract of Land Called Myers Policy &c.

I Daniel Scott Surveyor of Harford County do hereby Certify that I have Surveyed and Carefully laid out for and in the Name of the said Henry Myers a tract or parcel of Land Lying in Harford County Beginning at a bounded White Oak standing on a Rock one perch on the South side of the Great Branch about seven perches above a foard on said branch and Running thence S40°E 11 ps N 30°E 22 ps to the S80°E 60 ps line of the Land Called Contestable Manor Surveyed for Jesse Jarrett thence bounding on said Land Reversely

two following Courses viz. N 80° W 20 ps to two bounded White Oak saplings growing from one Root on the North side of the Great branch aforesaid one of the Boundarys of Contestable Manor aforesaid thence N 30° E 36 ps then S 74° W 16 ps W N W 28 ps S W by S 78 ps to the N 74° W 100 ps line of Contestable Manor aforesaid thence S 74° E 7 ps to a bounded White Oak sapling and bounded Hiccory Sapling standing near a Spring called Dixon's Spring a boundary of said Contestable Manor thence S 10° E 20 ps And thence by a streight line to the first Beginning Containing and laid out for twenty two acres and a half more or less by the name of Myers Gentility April 9th 1790

Chain Carriers { Aquila Amos / John Doran

Scale 75 ps in an Inch

Granted to Henry Myers 11th April 1792

Harford County sc. By Virtue of a Special Warrant Granted out of the Land Office for the Western Shore of this State on the 13th day of May 1789 to lay out for Henry Myers of Harford County nine acres of Land be the same Cultivated or otherwise as appears &c.

I Daniel Scott Surveyor of Harford County do hereby Certify that I have Surveyed and Carefully laid out for him the said Henry Myers a tract or parcel of Land in Harford County Beginning at a bounded Napt sapling standing Close on the East side of Little Creek the beginning of a tract of Land called Populardy (and when Popularity was Surveyed said Boundary standing at the end of 128 ps in the N 80° E 446 ps line of a tract of Land called Joshua's Forrest But a Commission being since Granted to Bound Joshua's Forrest agreeably to its original Location said boundary stands on the North side of Joshua's forrest aforesaid) and Running thence S 30° W 6 ps to the fifth line of Joshua's Forrest aforesaid thence bounding on said line Reversely N 77° E 10 ps to a Stone placed by Commissioners in said line of Joshuas Forrest thence still bounding on said line N 77° E 12 ps to the end of the 5th line of Capt. Charles Bakers Land called Hard Scuffle thence with said line N 21° W 6 ps to a bounded Stone the second Boundary of a tract of Land called Myers Troubles thence S 7° E 6 ps to the beginning of said land thence bounding on the Given line of Myers Troubles aforesaid S 80° W 137 ps thence still bounding on said land N 17° W 15 ps to a Stone and a bounded Red Oak standing on the S W point of a Hill a boundary of the Land called Shoulder Bone surveyed for Robert Bryarly Trustee of Henry ~~Bryarly~~ Bryarly thence Running with and bounding on said land the two following Courses viz. N 55° W 8 ps to a Stone by the East side of a Branch a bounder of said land thence N 75° E 12 ps to the sixth line of Joshua's Forrest aforesaid thence bounding on said land N 44° E 11 ps to a Stone marked with six Notches placed by Commissioners at the end of the fifth line of Joshua's Forrest aforesaid thence N 77° E 9½ ps to the end of 9½ ps on the North line of Populardy aforesaid thence with said line North 7 ps to the end thereof And thence by a streight line

to the first beginning Containing five acres and three quarters more or less by the name of Variation April 26th 1790

There is on this Survey 29 panneles of Rolling fence 33 panneles of very ordinary fence 15 panneles of ordinary pole fence & 1 Water Gall North in Current Money } £0..6..5

Chain Carriers { Wm Oldham / Wm Day

Scale 50 ps in an Inch

State of Maryland sc. By Virtue of a Special Warrant Granted out of the Land Office for the Western shore of this State on the 31st day of July 1790 to lay out for Jesse Jarrett Esq. of Harford County Cecil of Vacant Land to the same cultivated or otherwise as appears &c.

I Daniel Scott S Harford County do hereby Certify that I have Surveyed & Carefully laid out for the said Jesse Jarrett Esq. a tract or parcel of Land in Harford County Beginning at a bounded Black Oak standing on the South side of a Hill the Beginning tree of a tract of Land called the Delightful Rock and Running thence with & bounding on said land the six following Courses viz. S 30° E 92 ps S 10° E 42 ps S 77° E 22 ps S 55° W 20 ps S 23° W 14 ps S 89° W 70 ps untill it intersects a tract of Land called Reeds Best Way formerly Granted to Bloyce Wright thence S 16° E 27 ps to the end of the seventh line of Reeds Best Way aforesaid thence bounding on said Land S 78° E 26 ps N 82° E 46 ps to the first line of John Bells Land called Bells Choice thence with said Line N 11° E 28 ps to a bounded Red Oak on the North side of a branch thence N 62° E 27 ps to a bounded White Oak & bounded Black Oak a boundary of said Bells ~~land~~ Land also a Boundary of John Smiths Land called Bays Hills thence N 16° W 32 ps to a stone of Said Smiths Land thence N 13° W 12 ps to a Stone thence S 78° W 8½ ps to a Stone then N 37° W 26 ps ~~N 23 ps W 14½ ps~~ to a bounded Black Oak the Beginning of a Lease called Whitakers Retirement And thence by a Streight line to the Beginning Containing & said out for Thirty Acres more or less to be held by the name of Owens Dream May 7th 1791

There is on this Survey 179 panneles of Rolling fence and 300 panneles of old oak pole fence Sheffy Potter Valued to ... £0..11..3

Scale 50 ps in an Inch

Harford County sc. I Hereby Certify that I have Surveyed & Carefully laid out for Anne Parks (Relict & Administratrix of Jno. Parks late of York County & State of Pennsylvania deceased) a tract or parcel of the Reserve Land in Harford County Beginning at a stone placed at the end of the North seventy deg. West one hundred & six perches line (being the sixth) of a tract called W. Swines Rejoicement formerly Surveyed for David W. Swine and Running thence with and bounding on said land the two following Courses viz. N N E 38 ps to a Stone in a field thence N 53 W 42 ps thence S W by S 95 ps untill it intersects the third line of a tract called Wild Cat Den

formaly granted to Jacob Bull thence with said line South 16 pr to a stone placed at the end thereof thence still bounding on said land SE 40 pr to a stone placed at the end of the fourth line of the land called Beautiful Plain surveyed for Samuel Richardson thence bounding on said line reversely South 67¾ E 50 pr thence N 5 W 68 pr to three bounded White Oak saplings & thence by a streight line to the beginning containing and laid out for forty eight Acres and a half More or less to be held by the Name of Ann's Addition May 5th 1790

Returned to M'David Clark

Chain carriers { Hugh Whitesford (of Mich.) / John Munn

Harford County ss. I Hereby Certify that I have Surveyed & carefully laid out for Anne Parks (Relict & administratrix of John Parks late of York County & State of Penn.a Deceased) a tract or parcel of the Reserve Land in Harford County Beginning at a bounded Chesnut Sapling standing on the States line the Beginning of a tract called Mount Webb also the Beginning of another tract called MacSwines Rejoicement formerly Surveyed for David M'Swin & Running thence bounding on the States line N 89¾ W 230 pr untill it intersects a line drawn North from a Stone placed at the end of the second line of a tract called Wild Cat Den formaly granted to Jacob Bull thence South 28 pr to said Stone thence Still South 10 pr to the Given line of MacSwines Rejoicement aforesaid thence bounding on said land by a streight line to the Beginning containing & laid out for twenty two Acres more or less to be held by the name of New Discovery May 4th 1790

Returned to M'David Clark

Chain carriers { Hugh Whitesford (of Michael) / John Munn

Scale 75 pr in an Inch

Harford County ss.

I hereby Certify that I have Surveyed and carefully laid out for Joseph Wheeler a tract or parcel of the Reserve Land in Harford County Beginning at a Stone marked on the south side with the Initials I.W and on the North side H.W set up by the NE side of a Branch of Broad Creek the Beginning of the land called Mount Pleasant surveyed this day for Hugh Whitesford (of Michael) and Running thence with and Bounding on said land the two following Courses viz 1 N 70 E 84 pr to a stone on the South side of State Ridge thence 2 S 26 E 106 pr to a stone a boundary of said land 3 N 70½ E 65 pr 4 S 73 E 21 pr 5 S 10½ E 45 pr to a stone in the South side of a Road thence 6 S 30 W 33½ pr 7 S 64 W 158 pr to a bounded White Oak sapling standing on the SE side of a branch thence 8 S 38 W 20 South 40 pr 10 S 28 E 26 pr to a bounded White Oak sapling thence 11 N 79 E 27½ to a bounded White Oak sapling thence 12 N 30 E 60 pr 13 North 3 pr 14 N 55 E 6 pr to a bounded Chesnut sapling standing on the South side of a hill thence 15 S 35 E 3 pr 16 S 29 W 13 to a bounded White Oak sapling standing by the East side of a Marsh the

17 SE by S 80 pr 18 N 33 E 115 pr to a bounded Chesnut sapling standing near the NW corner of the Cabbin field thence 19 SE by E 50 pr to a bounded White Oak standing about 5 pr on the East side of a branch thence 20 S 36 E 36 pr 21 N 55 E 50 pr 22 S 35 E 22 pr 23 S 55 W 50 pr 24 S 77½ W 76 pr to a Rock the nearest to the Mouth of a branch emptying into the North side of Broad Creek a boundary of William Prigg Senr. Land called Mount Pleasant thence 25 S 32¾ W 100 pr to a bounded White Oak sapling standing on the South side of said Creek a boundary of said Mr Prigg's Land thence 26 N 49 W 19½ pr 27 S 40 W 14 pr 28 S 76 W 16 pr 29 N NW 72 pr 30 WSW 29½ pr to a bounded large White Oak standing about 2 pr on the E side of a branch thence 31 N 28 W 102 pr to two bounded White Oak saplings thence 32 S 80 W 50 pr 33 W NW 62 pr to a place SW 1 perch distant from a bounded Red Oak standing on the East side of a hill thence 34 North 18 pr 35 N 74½ W 53 pr to a bounded Spanish Oak standing on the side of a hill ~~thence~~ by an old Road thence 36 S 70 W 22 pr 37 S 10 W 41 pr to a bounded Red Oak standing on the side of a hill thence 38 N 77 W 43 pr to a place S 67 W 10 feet distant from a bounded double White Oak standing by a spring called the Golden Spring thence 39 N 74 W 67 pr & three quarters to a bounded Red Oak standing on the side of a hill thence 40 N by E 86 pr 41 NE by E 78 pr to three bounded White Oak saplings growing from one root by a flatt on the south side of Broad Creek thence 42 N 50 W 42 pr 43 N 30 E 14 pr 44 S 60 E 29 pr to a large Rock marked W supporting part of the south side and near the point of a steep barren hill on the North side of said Creek thence 45 N 20 E 36 pr to a bounded Pine thence 46 N 60 W 24 pr 47 N 39 E 50 pr 48 N 86 E 14 pr to a bounded Red Oak a bounder of M'Whitfords Land aforesaid thence with said land 49 N 58 E 32 pr to a bounded White Oak the last boundary thereof And thence by a streight line to the Beginning containing and laid out for eight hundred and thirty three Acres More or less to be held by the name of Chevaurdofrize December 10th 1789

Lease Land Included in this Survey

Rees's Range Leas'd to William Rees the 31st of March 1748 for 17 acres

Wheelers Range Leas'd to Ignatius Wheeler the 20th of December 1752 for 136 acres

Rigdons Adventure Leas'd to Ignatius Wheeler the 10th of April 1750 for 75 acres

Pine Valey Leas'd to Barnaby Connolly the 30th of November 1752 for 84 acres

Rees's Range Leas'd to Wm Rees the 31st of Mch 1748 for 17 acres Beginning at a b. Spanish Oak standing at the Head of a spring descending into Broad Creek on the South side of State Ridge and near the spring of said Creek & Running thence W by N 22 pr S 50 W 80 pr North 32 pr N 10 E 52 pr S 85 E 60 pr thence &c for 16½ acres

Wheelers Range Leas'd to Ign.s Wheeler the 20th of Decem. 1752 for 136 acres Beginning at a bounded Spanish Oak standing on the South side of State Ridge and near the head of a spring that descends into Broad Creek it being the Beginning tree of a tract of Land called Rees's Range and Running thence South 1 1 8 pr 2 S 43 W 40 pr 3 S 10 E 18 pr 4 S 25 W 30 pr 5 S 55 W 46 pr 6 S 50 E 20 pr 7 N 80 E 60 pr 8 S 30 E 86 pr 9 N 83 E 20 pr 10 SE E 88 pr 11 N 76 E 16 pr 12 N 40 E 14 pr 13 N NW 62 pr 14 N 1 W 60 pr 15 N 60 W 92 pr 16 N 20 W 42 pr 17 N 24 E 72 pr 18 N 21 W 76 pr 19 N 21 E 20 pr 20 N 60 E 30 pr 21 NW 20 pr 22 S 53 W 70 pr thence &c for 134½ acres

Rigdons Adventure Leas'd to Ign.s Wheeler the 10th of April 1750 for 75 acres Beginning at a bounded White Oak standing on the South side of a spring called George's Spring and on the North side of Broad Creek and Running thence N 10 W 60 pr N 29 E 168 pr S 70 W 180 pr thence &c for 74½ acres

Pine Valey Leas'd to Barnaby Connolly the 30th of Nov. 1752 for 84 acres Beginning at a bounded White Oak standing on the South side of State Ridge and near the end of the North line of a tract of Land called Rees's Range & thence

thence South 44 ps S 40 W 52 ps S 37 E 40 ps S 38 W 54 ps N 67 W 32 ps S 69 W 36 ps S 46 W 50 ps N 80 W 22 ps North 20 ps S 80 E 20 ps N 46 E 80 ps N 30 W 60 ps North 34 ps thence &c. for 85¼ a

Rees's Range Contains		16½ a
Wheeler's Range Contains	134½ a	
Foul of Rigdons Adventure	21¾	112¾
Rigdons Adventure Contains	74½	
Foul of Rees's Range	2½	72
Pine Valey Contains	85¼	
Excluded in 2 parcels	¾	84½
		285¾
Vacant Land added in 4 parcels		547¼
This Survey Contains		833

Pr Scale 75 ps in an Inch

Chain Carriers ... John McCulloh, John Mitchell, Godfrey Wilmore, Thomas Brown

Harford County Ss I Hereby Certify that I have Surveyed and Carefully laid out for Aquila Jones a tract or parcel of the Reserve Land in Harford County Beginning at a stone marked with the Innitials I.B No. 7 placed by Commissioners at the end of sixth line of a tract called The Grove formerly surveyed for William Smith (Founder) and Running thence S 56½ W 100 ps to a stone marked with the letters I.B No. 6 of the Grove aforesaid thence N 31 E 26½ ps to the end of the first line of a tract called Ohio formerly Granted to Hugh Whiteford thence Running with and bounding on said land the seven following Courses viz. N 21 W 24 ps S 59 W 18 ps N 78 W 44 ps S 24 W 22 ps West 5 ps N 5 E 26 ps N 30 W 26 ps thence N 47 E 50 ps N 58 E 40 ps to a bounded Red Oak sapling standing on the NE side of a hill thence NW 42 ps to the N 44½ E 58 ps line of the Land called Barnetts Desire surveyed for Mark Barnett thence running with said line N 44½ E 6 ps to the end thereof thence still bounding on said land the two following Courses viz. N 69 W 20 ps N 44½ E 52 ps to a bounded Hiccory sapling standing on the NW side of a branch a boundary of said Barnetts land thence S 84 E 16 ps S 25 W 20 ps to a bounded White Oak sapling thence South 20 ps S 40 E 80 ps East 30 ps E NE 26 ps to a bounded Red Oak sapling standing by the East side of a Road thence N 47 E 112 ps to a bounded White Oak standing on the South side of a hill near the head of a hollow thence SE 16 ps E NE 20 ps S 73 E 17 ps to a bounded White Oak sapling standing on the West side of a steep hill thence S 5 W 47 ps to the end of the N 34 E 100 ps line (being the second) of the Land called Weekses Folly surveyed for John Weeks thence bounding on said line Reversely S 34 W 100 ps to The Grove aforesaid and thence by a straight line to the Beginning containing and laid out for one hundred and sixty three acres More or less to be held by the name of Whortleberry Hills May 11th 1790

Pr Scale 75 ps in an Inch

Harford County Ss I Patrick Doran assistant to Mr Danl Scott surveyor of said County do hereby Certify that I have at the Request of Mr Aquila Norris carefully surveyed a tract of Land situate in the County aforesaid called Addition to James's Forrest and laid down the same agreeably to the boundary & Courses shewd to me

Also I have laid down the Courses of a bond at the request of said Norris by beginning the same at the end of the SW 85 ps line (being the 21st) of Addition to Jas. Forrest

Also I have laid down the Courses of said bond at the request of said Norris agreeably to the line and corner shewd by Messrs Richard Hope & John Long Junr and find the said bond to cut itself in two parcels.

Also I have laid down part of the partition fence at the request of said Norris between him & John Long Junr July 2d 1790.

Pat. Doran

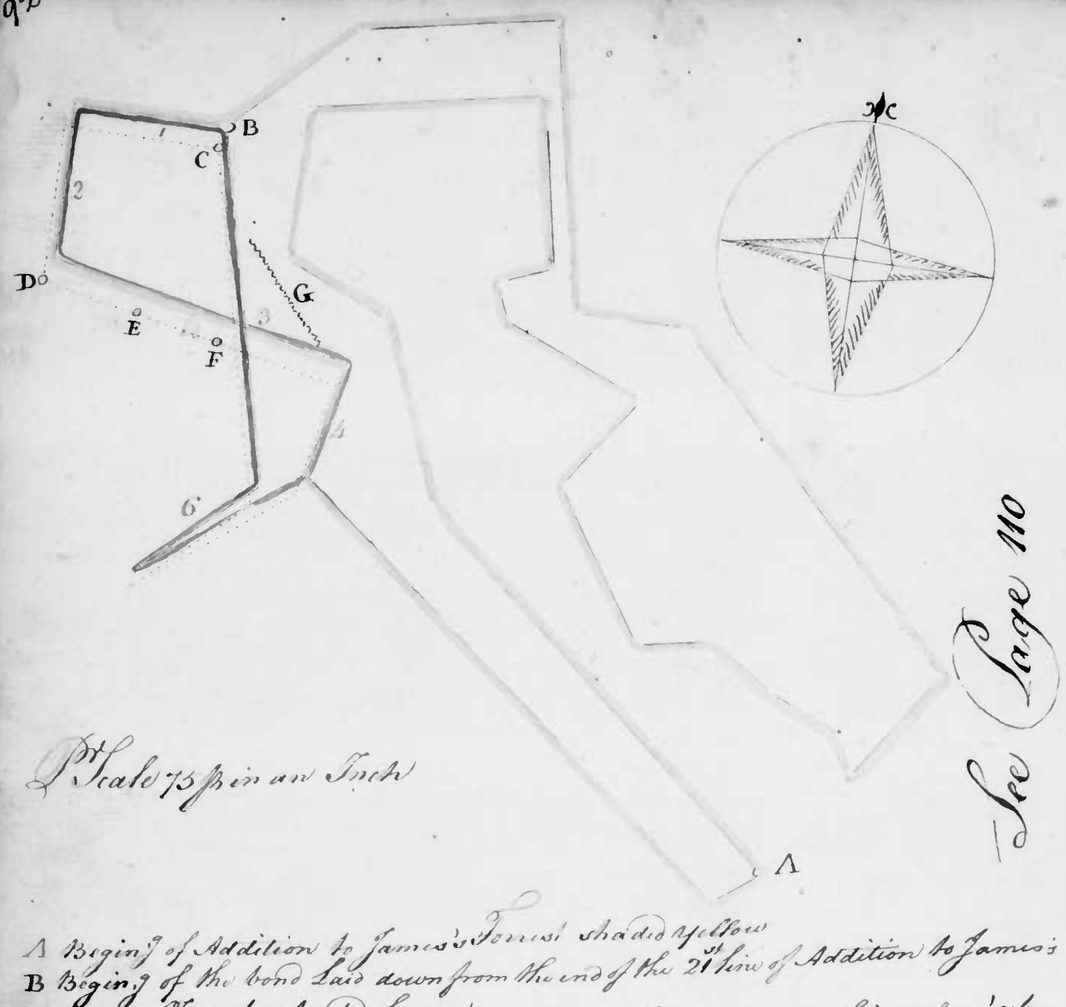

Pt Scale 75 ps in an Inch

See Page 110

A Begin.g of Addition to James's Forrest shaded Yellow
B Begin.g of the bond Laid down from the end of the 21st line of Addition to James's Forrest shaded Green
C Begin.g of the bond laid down agreeably to the corner and line shew'd by Mess.rs Richard Hope and John Long Jun.r dotted lines
D The Corner shew'd by the aforesaid Hope & Long
E Place shew'd by the said Hope to be in or about the line
F Place shew'd by the said Long to be in or within half a perch of the line
G Part of the Division fence between said Norris & said Long

Addition to James's Forrest Surveyed for Daniel Scott July 1729 Begin.g at six Bounded White Oaks three of them being the beginning trees of James's Forrest standing on the West side of the North fork of Winters Run and Run.g thence 1 N51°W250ps 2 NNW100ps 3 WNW60ps 4 North 80ps 5 Eby N120ps 6 Sby E90ps 7 WSW30ps 8 SSE20ps 9 ESE80ps 10 SWby S60ps 11 SEby S90ps 12 Eby N40ps 13 SEby E40ps 14 ESE40ps 15 SSE23ps 16 NEby N70ps 17 NW220ps 18 West 60ps 19 Nby W150ps 20 Wby S100ps 21 SW85ps 22 West 80ps 23 South 80ps 24 Eby S160ps 25 Sby W60ps 26 S52°E300ps thence &c. 340 ac

James Scott Adm.r of Dan.l Scott deceas'd to Aquila Norris } Bond Dated the 18th of March 1783 To Convey 92 Acres of Land being part of two tracts called James's Forrest and Addition to James's Forrest lying within the following bounds viz.t Beginning at the end of the S.W. line of James's Forrest and Running 1 West 80ps 2 South 80ps 3 Eby S160ps 4 Sby W60ps 5 S52°W98ps ~~[illegible]~~ 6 N47½°E76ps thence &c for 68½ Acres in two parcels

The bond includes of Addition to James's Forrest beginning at B . . . 50½ ac
Lays out of said tract 18
68½

The bond includes of Addition to James's Forrest begin.g at C 40¾
Lays out of said tract 27¾
68½

Harford County Sct.

I Hereby Certify that I have surveyed and carefully laid out for Ezekiel Bosley a tract or parcel of the Reserve Land in Harford and Baltim. Counties Beginning at a stone marked with the Innitials E.B. and a bounded White oak sapling standing in a bottom about twenty yards on the East side of Deer Creek in Harford County and Running thence 1 N9°E40ps to a bounded White Oak sapling standing on the South side of a spring branch thence 2 S80°E78ps 3 S29°E140ps to a place SSE3ps distant from a bounded White Oak standing ~~[illegible]~~ on the side of a hill about 4ps on the South side of a branch thence 4 ENE10ps 5 N17°E270ps to a marked Stone & two bounded white oak saplings standing near the fork of a road on the East side of said branch thence 6 N7°E67ps to a bounded White oak sapling standing on the West side of said branch a boundary of the Land called Salisbury plain surveyed for Aquila Hall Esq.r thence 7 N44°W20ps 8 S42°W63ps 9 S30°W134ps 10 West 40ps 11 N1°W64ps to a bounded White Oak sapling standing on a hill on the West side of a branch thence 12 West 167ps 13 N46½°W186ps to a pile of stones on the side of a hill on the West side of Deer Creek in Baltimore County one of the boundary's of the Land called Bonds Meadows surveyed for Samuel Bond thence 14 S23°W104ps to a bounded Red Oak standing on the East side and near the top of a Barren hill thence 15 S42½°E312ps to a bounded Red Oak standing on the South side of a Hollow in Harford County and thence by a streight line to the beginning Containing & laid out for four hundred & fifty Acres more or less by the name of Fertile Marsh July 23d 1790

Chain Carriers . . . { Abra.m Shinnard, John Hadley, Benj.n Bosley

Resurveyed in 2 parcels Page 96

Courses of the orig.l Cert. page 62

Pt Scale 75 ps in an Inch

The Original Certificate in dotted lines
3¾ Acres Cultivated Land not included in the original Certificate shaded Red.

Harford County Sct.

I Hereby Certify that I have Surveyed and Carefully Laid out for Richard Deaver a tract or parcel of the Reserve Land in Harford County Beginning at the Beginning of the fifteenth line of the Land called The Hawks Nest 85 acres formerly surveyed for said Deaver and Running thence with said line S27¼°E79ps to the end thereof thence bounding on the Given line of said land 2 N67°E114ps untill it intersects a line drawn N28½°E from a bounded Chesnut Sapling and a bounded Spanish Oak sapling standing on the West side of a Branch descending into a Run called Jacks Hole thence

S28½ W43 to the said bounded Chesnut & spanish oak thence S5 W10 ps S7½ E27 ps to a bounded hiccory sapling standing by a glade on the East side of said branch thence N76 E51 ps to a bounded spanish oak the beginning tree of the land called Deavers Fancy formerly surveyed for said Deaver thence S20¼ W80 ps to the end of the sixth line of said Land thence N8 W19½ ps to a bounded spanish oak sapling standing in a hollow by a road thence S50 W122 ps to a bounded Black Oak sapling standing by a Road thence bounding on said Road S84 W18½ ps to the 2d line of a tract called Paca's Pleasure formermerly granted to John Paca thence bounding on said land Reversely the two following courses viz. N E132 ps N25 W36 to a bounded White Oak the beginning tree of said land thence S72½ W127 ps to the end of the 7th line of Paca's Pleasure aforesaid thence still bounding on said land S88 W114 ps thence N79¾ W106 ps to two bounded black oaks the beginning trees of the Mount one of the Included tracts thence N5 W40 ps S80 E60 ps to a stone on the side of a hill N24 W5 ps from a spring thence still S80 E8½ ps North 46½ ps S80 E97 ps North 70 ps N85 E62 ps to the Hawks Nest aforesaid And thence by a streight line to the beginning containing & laid out for two hundred & thirteen acres more or less by the name of Deavers Compulsion Nov. 23d 1786

Lease Land included in this survey

Richards Retirement Leased to Richard Deaver the 14th of March 1744 for 62 acres Beginning at a bounded Spanish oak standing on the South side of said Deavers Spring Branch and Running thence S61 W120 ps North 140 ps N85 E60 ps &c 62¾

Deavers Project Leased Richard Deaver the 17th of March 1741 for 50 acres Beginng At a bounded Spanish oak standing on the south side of a spring being the second spring above the pines between the draughts of Broad Creek & Deer Creek & Runng thence North 90 ps N80 W90 ps South 90 ps thence &c for 49½ acres

And The Mount surveyed for Richard Deaver Jany 1st 1752 for 20 Acres Beginng at two bounded Black oaks &c and Running thence N5 W40 ps S80 E60 ps S45 E40 ps N85 E30 ps S15 E26 ps thence &c for 23 acres

A Bg of this Survey in plain lines
B Bg of Richards Retirement in dotted lines
C Bg of Deavers Project in broken lines
D Bg of The Mount in dotted lines

Return'd to Wm David Clark

Amended by order of the Chancellor page 184

Richards Retirement Cont.	62¾ a	
Lays in The Hawks Nest	¼	62½ a
Deavers Project Contains	49½	
Lays in Pacas Pleasure	½	49
The Mount Contains	23	
Foul of Deavers Project	4¾	18¼
		129¾
Vacant Land added in 3 parcels		83¼
This Survey Contains		213

Chain Carriers { John Catherwood, Isaac Jones (of Theophilus), Benjamin Jokes, James Deaver, Gladden

Pr Scale 75 ps in an Inch

Harford County Ss I Hereby Certify that I have Surveyed and Carefully laid out for Richard Robinson a tract or parcel of the Reserve Land in Harford County Beginning at the Beginning of a tract called Hewels Range formerly Granted to Robert Hewit for two hundred Acres and Running thence W by S115 ps to the end of the second line of a tract called Pork Hill formerly Granted to David Macklefish thence N by W42 ps to a bounded Large White Oak the beginning tree of Wilsons Retreat one of the Included tracts thence S46 W135 ps to three bounded Maple saplings standing by the East side of a branch of Winters Run thence S21¾ E99 ps to Winters Run thence S63 E4 ps to the end of 25 ps on the S8 W42 ps line (being the 8th) of a tract called Surveyors Point formerly granted to James Everett thence bounding on said Land Reversely the six following courses viz. N8 E25 ps S43 E28 ps to the SE point of a large Rock thence N50 E156 ps N40 W64 ps E by N72 ps South 109½ ps to a Stone placed at the end of 48½ ps on the 3d line of Surveyors point aforesaid the North Corner of Esq Bussys part of said Tract thence N42 E4 ps to the given line of Hewels Range aforesaid And thence by a streight line to the Beginning containing and Laid out one hundred and ten acres and a half more or less by the name of Utrecht August 11th 1790

Lease Land included in this Survey

Wilsons Retreat Leased to Samuel Wilson the 26th of Nov. 1742 for 100 acres Beginning at a bounded White Oak on the North side of the Head of a spring that descends into Winters Run and Running thence S40 E120 ps S50 W135 ps N40 W129 ps thence &c for 101¼ acres

Avarilla's Garden Leased to Avarilla Smithson the 7th of March 1760 for 11 a On Winters Run and near the fork of said Run Beginning at two bounded Red Oaks and Running thence N40 E30 ps N53 W104 ps S30 E46 ps thence &c 11½ acres

Chain Carriers { Thos Robinson (of Wm), Wm Robinson (of Richd)

A Bg of this Survey in plain lines
B Bg of Wilsons Retreat in broken lines
C Bg of Avarilla's Garden in dotted lines



Pr Scale 50 ps In an Inch

Wilson's Retreat contains		101¼ a	
Foul of Pork Hill	2¾		
Excluded	1	3¾	97½ a
Avarilla's Garden Contains		11½	
Foul of Wilsons Retreat	4		
Lays in Surveyors Point	1	5	6½
			104
Vacant Land added in 3 parcels			6½
This Survey Contains			110½

Baltimore County Sct. I Hereby Certify that I have surveyed & carefully laid out for Ezekiel Bosley a tract or parcel of the Reserve Land in Baltimore County Beginning at a bounded Spanish oak sapling standg on the SE side and near the top of a barren hill about 100ps on the West side of Deer Creek near the County line and Running thence S42½°E 120ps to a stone marked with the Letters Z.H on the Eastward side of a hill N65°E114ps N46½°W197ps to a pile of Stones on the side of a hill one of the boundaries of the Land called Bonds Meadows Surveyed for Samuel Bond And thence by a streight line to the Beginning containing and laid out for one hundred acres More or less by the name of Zebulon's Purchase Augt 16th 1790

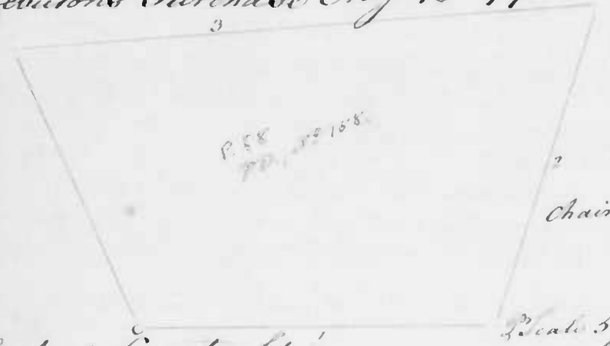

Chain Carriers { Vincent Bosley / John Hadley

Pr Scale 50ps in an Inch

Harford County Sct. I Hereby certify that I have surveyed and carefully laid out for Ezekiel Bosley a tract or parcel of the Reserve land in Harford and Baltimore Counties Beginning at a stone with the Innitials E.B and a bounded White Oak sapling standing in a bottom about twenty yards on the East side of Deer Creek and running thence 1 N9°E40ps to a bounded White Oak sapling standing on the south side of a spring branch thence 2 S80°E78ps 3 S29°E140ps to a place SSE3ps distant from a bounded white oak standing on the side of a hill about 4ps on the south side of a branch thence 4 ENE10ps 5 N17°E270ps to a marked stone and two bounded White Oak saplings near the fork of a road on the East side of said branch thence 6 N7°E67ps to a bounded White Oak sapling standing on the West side of said branch a boundary of the Land called Salisbury Plain surveyed for Aquila Hall Esqr thence 7 N44°W20ps 8 S42°W63ps 9 S30°W134ps 10 West 40ps 11 N1°W64ps to a bounded White Oak sapling standing on the side of a hill on the West side of a branch thence 12 West 167ps to the third line of the Land called Zebulons Purchase thence bounding on said Land Reversely the two following courses viz 13 N16½°E11ps 14 S65°W114ps to a stone marked with the letters Z.H a boundary of said Land thence 15 S42½°E192ps and thence by a streight line to the beginning containing and laid out for three hundred & fifty acres more or less by the name of Fertile Marsh Augt 17th 1790

This survey in plain lines
The original certificate called Fruitful Marsh in dotted lines (Courses in page 62)
3¾ acres of cultivated land not included in the original certificate shaded red

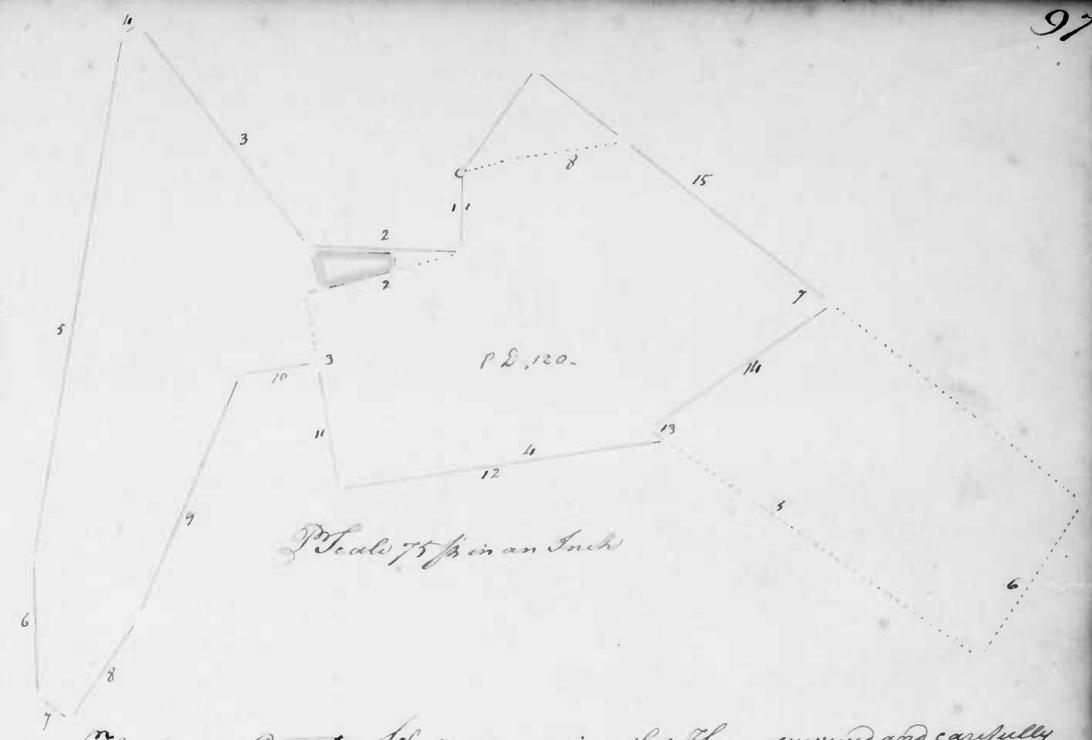

Pr Scale 75ps in an Inch

Harford County Sct. I hereby certify that I have surveyed and carefully laid out for John Patterson (assignee of Samuel Patterson) a tract or parcel of the Reserve Land in Harford County Beginning at a bounded White Oak standing in a bottom by some Rocks near the point of a hill about 4ps on the East side of a branch descending into the South side of Deer Creek about 20ps below Matthew Wileys mill and Running thence 1 S70°W60ps 2 S86°W54ps 3 S64°W72ps to the main Road leading from the Blue Rocks to said Wileys Mill thence 4 N26°E27ps to a bounded Chesnut sapling standing by the East side of said Road a boundary of said Matthew Wileys land thence 5 EbyN107ps to a bounded double White Oak sapling standing on the SW side and near the point of a hill on the East side of said Branch and near the Mouth of another branch thence 6 N83°E22ps to a bounded White Oak sapling standing on the side of a hill on the North side of a branch thence 7 S6°E6½ps to two bounded White Oak saplings standing on the South side of said Branch thence 8 S2°E32ps to a bounded Gum sapling standing on a narrow ridge by some Rocks standing Edgeways thence 9 S18°W64ps to a bounded White Oak sapling standing by two Rocks standing edgeways on the East side of a branch thence 10 S22°W32ps to a bounded White Oak standing by the South side of a Large Rock [illegible] S4°W20ps to a bounded Red Oak thence 12 S55°E24ps to two bounded [illegible] Oak saplings standing by the West side of the Road leading from said Pattersons to the Revd George Luckies thence 13 S67°W74ps to bounded spanish oak sapling a boundary of Agnes Vances Land thence running with and bounding on said Land the two following Courses viz 14 S13°E60ps to a bounded Chesnut sapling standing on a barren hill thence 15 S74½°W55ps to a pile of Stones on the North side of a branch a bounder of said Mrs Vances Land also a boundary of Jane Browns Land thence 16 S67°W30ps to a bounded Chesnut standing on a hill a bounder of said Mrs Browns Land thence 17 N47¼°W76ps to a bounded Chesnut sapling standing by the East side of the aforesaid main Road thence 18 NE10ps 19 S46°E46ps 20 N56½°E44ps and thence by a streight line to the beginning Containing and laid out for ninety seven acres & a half more or less by the name of Uncanonical Augt 30th 1790



Harford County Sc.

By virtue of a special Warrant granted out of the Land office for the Western Shore of this State on the 6th day of Sept 1790 to Lay out for John Ford of Harford County Ten acres of Vacant Land be the same cultivated or otherwise as appears &c.

I Daniel Scott surveyor of Harford County do hereby certify that I have Surveyed and Carefully Laid out for him the said John Ford a tract or parcel of Land in Harford County Beginning at the end of the N 59° E 94 ps line of a tract called Bonds Forrest being the Beginning of the Land called Addition to Bonds Pleasant Hills surveyed John Bond and Rung thence bounding on the given line of said Addition to Bonds Pleasant Hills N 89° W 46 ps to the N 59° E 94 ps line of a tract called Bonds Pleasant Hills thence bounding Reversely on said line S 59° W 24½ ps to the beginning of said line, thence still bounding on said Land S E 20 ps to Bonds Forrest aforesaid And thence bounding on said with a streight line to the first Beginning containing six acres more or less by the name of Poverty Hill September 14th 1790

Note this Survey is bounded by Elder tracts

There is on this survey 16 pannels of very ordinary old fence & two cherry trees Worth in Curr. Money } £0..1..6

P. Scale 75 ps in an Inch

Harford County Sc.

By Virtue of a special Warrant granted out of the Land Office for the Western Shore of this State on the 6th day of September 1790 to lay out for John Ford of Harford County Ten acres of Vacant Land be the same cultivated or otherwise as appears &c.

Six acres part of which was executed on a tract called Poverty Hill as appears &c.

I Daniel Scott surveyor of Harford County do hereby certify that I have carefully surveyed and laid out for him the said John Ford a tract or parcel of land in Harford County Beginning at that

place in the Given line of a tract called Tower Hills where the Given line of a tract called Bonds Forrest crosses the same and Running thence bounding on the said given line of Bonds Forrest S 17° E 105 ps untill it intersects the Land called Addition to Bonds Pleasant Hills surveyed for John Bond thence running with and bounding on said land N 87½° W 63 ps to the Given line of Tower Hills aforesaid And thence by a streight line to the first Beginning containing eighteen acres and three quarters more or less by the name of Fords Discovery September 15th 1790

Note this Survey is bounded by Elder tracts

There is on this Survey 29 pannels of Middling fence 90 pannels of ordinary fence 3 Young apple trees a peach nursery 2 cherry trees and an old log house worth in current money } £2..6..

Baltimore County Sc.

I Hereby Certify that I have Surveyed and carefully laid out for Bennet Hurst a tract or parcel of the Reserve Land in Baltimore County Beginning at a place S 25° W 21 ps distant from a bounded Black Oak the Beginning tree of a tract called Crosses Park formerly granted to a certain John Cross for for fifty Acres and Running thence 1 N 88° E 62½ ps 2 S 12½° W 149 ps to a bounded White Oak standing on the South side and near the top of a hill the Beginning tree of a tract of Leased Land in possession of Benedic Hurst thence 3 S 87° E 26 ps 4 N 67° E 30 ps 5 N 54° E 78¾ ps to two bounded Small chesnuts thence 6 S 26¾° E 41½ ps to a stone marked H thence 7 S 70° W 25¾ ps 8 S 15° E 66 ps 9 W by S 65 ps to a bounded White Oak sapling and a bounded Red oak sapling standing on the West side of the Middle York road thence 10 N 69° W 64 ps to a bounded Red Oak thence 11 N 28° W 24 ps to a bounded Spanish Oak sapling standing on the North side of a Barren Hill thence 12 S 88½° W 22 ps to a bounded Spanish Oak standg about 5 ps on the South side of a Small Run descending a Westward Course into Keellers Branch thence 13 N 9° E 60 ps to a bounded Chesnut sapling thence 14 N by W 21½ ps 15 N 62° W 36 ps and thence by a streight line to the Beginning containing one hundred and six acres and three quarters More or less by the Name Curfman's Folly Sept. 21st 1790

This Survey has been amended by Order of the Chancellor and is in two parcels

Baltimore County Sc.

I Hereby Certify that I have Surveyed & carefully laid out for Bennet Hurst a tract or parcel of the Reserve Land in Baltimore County Beginning at two bounded Spanish Oaks standing near the Head of a Hollow the Beginning trees of the Land called Hursts Hills formerly surveyed for the said Bennet Hurst and Running thence with and bounding on said Land 1 S 41° W 80 ps thence 2 N W 3 ps untill it intersects a tract called Crosses Boot Enlarged then with said Land 3 N 39° E 124 ps to a stone at a bounded Small Red Oak standing on the S W side of a Barren Hill a bounder of said Land thence 4 N 62° E 50 ps to a bounded White Oak sapling and a bounded Red Oak standing in the fork of a branch a boundary of Thomas Cullins land

thence S30°E 40ps to a bounded Hiccory sapling standing on the side of a hill thence N76°E 20ps S30°E 30ps SW by W 20ps SW 34ps to the Given line of Hursts Hills aforesaid and thence by a streight line to the beginning containing forty acres and a quarter more or less by the name of Sempiternal Parenticide Septem. 21st 1790



Scale 75ps in an Inch

Baltimore County Sc.

I Hereby Certify that I have surveyed and carefully laid out for Bennet Hurst a tract or Parcel of the Reserve land in Baltimore County Beginning at the end of the S77°W 100ps line (being the 9th) of the Land called Hursts Hills formerly Surveyed for the said Bennet Hurst and Running thence N77°E 67ps untill it intersects a line drawn S28°E from a bounded Chesnut standing about 3ps on the South side of a Branch thence N28°W 65ps to the said Bounded Chesnut tree thence S80°W 30ps SSW 30ps West 110ps to the Given line of Hursts Hills aforesaid And thence by a streight line to the Beginning containing thirty four acres & three quarters more or less by the name of Constupration Septem: 29th 1790

Scale 75ps in an Inch

Baltimore County Sc.

I Hereby Certify that I have surveyed and carefully laid out for Bennet Hurst a tract or parcel of the Reserve Land in Baltimore County Beginning at two bounded White Oak saplings growing from one Root on the North side of a Barren Hill about 12ps on the South side of a small branch descending into the Western prong of Gun Powder Falls and Running thence N89°E 100ps to a bounded Chesnut Sapling thence S49°E 44ps to a stone thence N65°E 28ps to a bounded Red Oak sapling and a bounded Hiccory Sapling thence S16°E 45ps to a bounded White oak sapling and a bounded Red Oak sapling standing on the West side of a run descending into a Keellers branch thence S39°E 26ps to a bounded White Oak standing on the side of a hill thence S17°E 51ps to a bounded White Oak thence S86°W 42½ps to a bounded White Oak thence NW 74ps to a bounded Chesnut Sapling thence West 46ps to a bounded large White Oak standing about 3ps on the NW side of a small branch and thence by a streight line to the beginning containing seventy acres and a half more or less by the name of Honorificabilitudinity September 29th 1790



Scale 75ps in an Inch

Baltimore County Sc.

By Virtue of a special Warrant granted out of the Land office for the Western Shore of this State on the day of 1790 to lay out for Daniel Curfman of Baltimore County 25 acres of Vacant Land be the same cultivated or otherwise as appears &c

I Thomas Gist surveyor of Baltimore County do hereby Certify that I have surveyed and carefully laid out for him the said Daniel Curfman a tract or parcel of Land in Baltimore County Beginning at a bounded White Oak sapling and a bounded Red Oak sapling standing on the West side of the middle York Road and Running thence N69°W 64ps to a bounded Red Oak sapling thence N31¼°E 49ps to a stone thence N25°E 40ps to a place in the said York Road NNE 5 feet distant from a bounded Chesnut Sapling thence bounding on said Road S25°E 27¾ps thence N54°E 32ps and thence by a streight line to the beginning containing and laid out for twenty five acres more or less by the name of Struggle Hard Septem: 30th 1790

Scale 60ps in an Inch

Harford County Sc.

I Hereby Certify that I have surveyed and carefully laid out for Jennet Hutchison a tract or parcel of the Reserve land in Harford County Beginning at a Stone placed between a bounded Red Oak sapling and a bounded White Oak sapling standing on the NW side of a quarry of Stones near the NW Corner of a tract called Johns Beginning and Running thence S70°W 46 to a stone thence South 21ps to the West 47ps line (being the 19th of a tract called Giles and Websters Discovery formerly Granted to Jacob Giles and Isaac Webster thence with said line S86°W 10ps to the end end thereof thence still Running with said land and bounding thereon the five following courses viz. N20°W 66ps N21°E 24ps N14°W 34ps N39°W 44ps S57°W 34ps to the end of the 24th line of Giles and Websters Discovery aforesaid thence N80½°W 34ps to two bounded Spanish Oaks Growing from one Root thence N15°W 10ps to a bounded White Oak sapling standing about a yard on the West side of a forked Wild Cherry tree by the South side of a branch called Willses Swamp thence N59°E 60ps North 82ps N33°E 57½ps S82°E 34ps to a bounded Large White Oak standing on the North side of a branch thence S78°E 34ps to a bounded White Oak sapling standing near a School house thence S35°E 31ps to the end of the S35°W 48ps line (being the 28th) of a tract called Ohio formerly Granted to Hugh Whiteford thence Running with and bounding on said Land the three following courses viz S7°E 16ps S44°E 32ps N40°E 12ps thence North 10ps to a bounded White Oak thence S54°E 17ps to two bounded White Oaks thence S17°W 21ps to a bounded White Oak & a bounded Gum standing near a hollow Rock thence S31°E 31ps to a bounded White Oak standing on the point of a hill thence S75°E 26ps to a place NW two Yards distant from a bounded Spanish Oak thence S6°W 12½ps to a bounded White Oak sapling standing in the fork of a branch at the foot of the point of a hill thence S40°E 58 to a bounded White Oak sapling sta

-ing on the side of a hill thence S 76 E 28 p. untill it intersects the S 25 E 62 p. line of a tract called Guffy's Romantic Prospect thence S 25 E 16 p. to a stone thence S 48 W 6 p. N 28 W 16 p. to the North-ermost corner of John's Beginning aforesaid And thence by a straight line to the beginning containing three hundred and four acres and a half more or less by the name of Hutchisons Discovery

August 14th 1787

Lease Land Included in this Survey

Clarks Discovery Leased to Cornelius Clark the 19th of Janr 1753 for 108 Acres

Hills Providence Leased to John Hill the 25th of Nov: 1719 for 40 Acres

Clarks Discovery Leased to Cornelius Clark the 19th of Janry 1753 for 108 Acres Beginning at a bounded Spanish Oak and bounded White Oak standing on the point of a hill and on the North side of a spring descending into Broad Creek and Running thence S 12 W 2 p. S 69 E 26 p. N 62 E 54 p. S 39 E 54 p. S 19 W 36 p. S 16 E 22 p. N 69 W 86 p. S 77 W 86 p. N 8 W 95 p. N 10 E 56 p. thence &c for 106 Acres

Clarks Discovery Contains		106
Lapse in another Survey	1¾	
Part of Giles & Webster's Discovery	14¼	16
		90
Hills Providence Leased for		40
		130
Certificate and Vacant Land added		174½
This Survey Contains		304½

I Beginning of this Survey in plain lines

H Beginning of Clarks Discovery in Broken lines

Chain Carriers { Archibald McNair, John Cunningham }

Hills Providence Leased to John Hill the 25th of Nov: 1719 for 40 Acres Beginning at a bounded White Oak and bounded Black Oak standing on the North side of a hill which descends into Broad Creek and running thence Spring on the South side of Broad Creek and running S 70 W to Fr. South 15 W 100 p. thence to the Beginning

State of Maryland Sc. By Virtue of a special warrant granted out of the Land Office for the Western Shore of this State on the 18th day of January 1790 to Lay out and Resurvey for John Wilson of Harford County a tract or parcel of Land called Timber Hall originally on the day of granted for 100 Acres Nevertheless correcting and amending any errors in the original Survey and by my out lines to add any Vacant Land thereunto contiguous as appears &c And leave being given on the 20th of Sept: 1790 to include part of a tract called Bonds Forest originally on the 30th day of May 1727 granted Thomas Bond for 3100 Acres as appears &c

I Daniel Scott surveyor of Harford County do hereby Certify that I have Resurveyed and Carefully laid out for him the said John Wilson all that aforesaid tract called Timber Hall according to its ancient meles and bounds as shewd to me Beginning on the plat at the letter A and Running thence as in the Table of courses expressed and find the same to Contain a surplus of 8 acres & ¾ and that half an acre part thereof lays in an other tract called Morgans Lot

I have also Resurveyed and Carefully laid out by virtue of the leave aforesaid all that part of Bonds Forest Beginning at the letter B on the plat and running thence as in the Table of Courses expressed and find the same to contain 43 Acres one quarter of an acre part thereof Lays in Timber Hall aforesaid and 31½ Acres part thereof Lays in Morgans Lot aforesaid

I have also added the quantity of 27¼ acres of Contiguous Vacancy in three parcels and have excluded the four land aforesaid

And Lastly I have Reduced the Residue of the original tracts and the vacant land added into one entire tract bounded as follows viz. lying in Harford County Beginning at a stone marked No. 1. placed by Commissioners where formerly stood a bounded Hiccory and a bounded White Oak the beginning trees of a tract called Bednel Green originally granted to a certain William Hitchcock for 100 Acres being the beginning of the original tract called Timber Hall and Running thence W NW 100 p. to the end of the S SW 80 p. line of a tract called Bonds pleasant Hills thence N NE 86 p. W NW 44 p. S 25 W 108 p. to the end of the fourth line of Timber Hall aforesaid thence running with and bounding on the out lines thereof the four following courses viz. E SE 127 p. S by E 64 p. S E by E 68 p. N NE 5 p. untill it intersects the S 56 p. E 68 p. line (being the fourth) of the Land called Addition to Youngs Escape formerly surveyed for Samuel Young thence with said line S E by E 4 p. to the end thereof thence still Running with and bounding on said land the six following courses viz. N NE 38 p. N 88 E 38 p. S 5 E 36 p. S 29 W 55 p. S 8 E 40 p. S 33 E 43 p. into the Little Falls of Gunpowder River thence running down and in the Water of said Falls the five following courses viz. S 87 E 42 p. S 60 E 12 p. S 29 E 14 p. S 27 E 18 p. S 65 E 10 p. to the given line of a tract called Jerusalem thence N NW 40 p. to a stone placed where formerly stood a bounded Red Oak the last bounder of Jerusalem aforesaid thence N 18 W 20 p. to the end of the WSW line of a tract called Rebecca's Lot thence West 30 p. N W by N 60 p. N 9 E 66 p. N 7 W 36 p. to the end of the WSW line of a tract called Ranger's Range thence S 88 W 44 p. to the end of the S 28 E 40 p. line of Bonds pleasant Hills aforesaid thence N 28 W 46 p. untill it intersects the N 25 E 133 p. line of the original tract called Timber Hall thence

N25°E 36p NWbyN 12p to the end of the WSW line of a tract called
Morgans Lot thence bounding on said line Reversely ENE 130p to the
Given line of the said John Wilson's Part of the original tract called
Bond's Forest thence N59W 29p to the end of the N59°E 94p line of
Bond's Forest aforesaid thence S59W 83p untill it intersects the N25°E
-133p line of the original tract called Timber Hall thence with said
line to the end thereof N25°E 56p thence WNW 19p untill it intersects
the S25W 113p line of Bond's pleasant Hills aforesaid thence bounding
on said line Reversely to the beginning thereof N25°E 6p thence still
bounding on said land WNW 13p to the given line of Bednel Green
aforesaid And thence by a straight line to the first beginning con-
-taining 146¾ Acres more or less by the name of Timber Hall Enlarged

A Bg of this Survey in plain lines & bg of Timber Hall
B Bg of part of Bonds Forest
C Bg of the 1st Vacancy
D Bg of the 2d
E Bg of the 3d

Qr Scale 100p in an Inch

Timber Hall originally surveyed for 100a			
contains a surplus of	8¾	108¾a	
Foul of Morgan's Lot	½		108¼a
Part of Bonds Forest contains	43		
Foul of Timber Hall	¼		
Foul of Morgan's Lot	31½	31¾	11¼
1st Vacancy Contains	26..2..33		
2d "	00..0..07		
3d "	00..2..00		27¼
This Resurvey Called Timber Hall Enlarged Cont.			146¾

A Timber Hall surveyed for Alexander Maccomas the 29th of Decr 1720
on the North side of the Little Falls of Gunpowder River Beginning at a bounded
Hickory and a bounded White Oak of the Land of William Hitchcox called Bednel
Green and Running with the said Land WNW 100p still with said Land
NNE 86p thence WNW 44p thence S21W 108p thence ESE 127p thence SbyE
-64p thence SE by E 68p thence NNE 40p thence N28°W 50p thence N25°E
-133p thence WNW 25p to the land of said Hitchcox then with said land to
the said bounded trees &c 100a
Liber IL No B fo 60

B Part of Bonds Forest WSW 140p NNW 50p N59°E 94p thence &c 43a

Harford County ss

I Hereby Certify that I have surveyed and carefully
Laid out for Pierse Creagh a tract or parcel of the Reserve land in Harford
County Beginning at .... a Stone marked P.C placed where
formerly stood two bounded Spanish Oaks the original boundary of Ramsey's
Choice one of the included tracts of Leased land said oaks being also a

bounder & at the end of the N9°E 92p line of a tract called Thompson's Pleas-
-ant Hills and Running thence ~~~~~~~~
~~~~~~~~ with said Thompson's Land
S76°E 21½p to a stone of said land thence [2] N23W 60½p to a place N80°E 37p
distant from the end of the 3d line of a tract called Sadler's Shooting Ground
thence [3] S80W 16½p to a stone placed at the end of the second line of said land then
bounding on said line reversely [4] N9W 16p to a Stone by the South side of
the Waggon Road thence [5] S88W 19p [6] N15W 22½p to the end of 18p on the first
line of Sadlers Shooting Ground aforesaid thence [7] S80W 18p to a bounded White Oak
sapling the beginning of said land thence [8] N33½W 48p to a bounded Spanish Oak
sapling standing by the East side of a branch at the end of the S18W 60p line
(being the eighth) of Sadlers Shooting Ground aforesaid thence still bounding
on said land [9] N18E 59p untill it intersects the seventh line of a tract called Jarrets
Recovery thence with said line [10] N80W 27p to two bounded Maple Saplings
growing from one root by a branch of Little Creek at the end of said line of Jar-
-rets Recovery thence still bounding on said land the two following Courses
[11] S18W 84p to a stone placed S38W 8 links from a bounded Red Oak sapling
thence [12] S80W 95½p untill it intersects a line drawn N21°E from a bounded
White Oak a boundary of John Dempsey's Land called Dempsey's Farm thence
Running to said land and bounding thereon the nine following courses
viz [13] S21W 30p to a stone thence [14] S2½°E 88p to a bounded Chesnut sapling then
[15] S26°E 17p to a bounded Chesnut thence [16] S3W 16p to two bounded Spanish
Oaks thence [17] S64W 20p to a bounded White Oak thence [18] S40°W 10p [19] S28°W 14p
[20] S4W 11p to a bounded Spanish Oak on the East side of a branch thence
[21] S21°E 17½p to a bounded White Oak a bounder of said Dempsey's Land then
[22] N56°E 36p to a bounded Spanish Oak thence [23] S47°E 40p to a bounded Chesnut
thence [24] N76°E 33½p to a bounded White Oak thence [25] N9°E 57p to a stone
thence [26] N54E 38p to a place N54°E 6 feet distant from a bounded Gum
sapling thence [27] N74°E 11p [28] N26°E 23p to the Given line of Ramsey's
Choice aforesaid And thence by a straight line to the beginning
containing 222 Acres more or less by the name of Creagh's Choice

Bg of this Survey in plain lines
Bg of Ramsey's Choice in broken lines
C Bg of Pains Addition in dotted lines
D Bg the Meeting House
Seemingly the original Sadlers Shooting Ground

Granted to Pearce Creagh 10th Decr 1773
certified to be surveyed 1 Decr 1786

Qr Scale 75p in an Inch
~~~~~~~~

Lease Land included in Creagh's Choice

Ramseys Choice leased to John Ramsey the 27th of Nov. 1741 for 84 Acres Beginning at two bounded Spanish oaks at the head of a Glade of the Little Falls near his house and Running thence N 10 W 90 ps S 80 W 150 ps S 10 E 90 ps then &c 84¼

And Cains Addition Leased to James Cain the 10th of May 1758 for 80 Acres Beginning at a Rock Stone marked I C Lying by the side of a Glade and Runs then S 25½ E 30 ps S 80 W 100 ps S 10 E 122 ps S 70 W 34 ps N 46½ W 66 ps N 2 W 88 ps N 23 E 28 ps thence &c for 77 acres —

Ramsey's Choice contains	84¼	
Excluded	5½	78¾
Cains Addition Contains	77	
Excluded	2	75
Vacant Land Added		68¼
This Survey Contains		222

Harford County sc.

I Hereby Certify that I have surveyed and carefully surveyed for Robert Bryarley Trustee of Henry Bryarley (as per deed of Trust bearing date the 16th of June 1788 reference thereunto will appear) a tract or parcel of the Reserve Land In Harford County Beginning at a Rock marked G.B standing edgeways on the West precipice of a hill about 4 ps on the East side of Deer Creek and Running thence N 73 E 12 ps S 17 E 20 ps N 73 E 20 ps to a bounded White Oak sapling and a bounded Chesnut Sapling thence N 17 W 49 ps S 69 W 40 ps S 84 W 34 ps to a bounded Water Oak standing on the South side of a steep hill thence S 36 W 35 ps S 7 E 42 ps to Deer Creek thence running down and bounding on the water of said Creek the three following courses viz N 57 E 10 ps N 46 E 8 ps N 39 E 26 ps thence S 36 E 24 ps S E 13 ps to Deer Creek and thence by a straight line to the beginning containing 29½ acres more or less by the name of Brooks's Hunting Ground Jany 14th 1791 —

Pr Scale 50 ps in an Inch

State of Maryland sc.

By Virtue of a Common Warrant granted out of the Land office for the Western shore of this State on the 2d day of February 1791 to lay out for Owen Gormley ten acres of Vacant Land as appears &c

I Daniel Scott surveyor of Harford County do hereby Certify that I have surveyed and carefully laid out for him the said Owen Gormley a tract or parcel of Land in Harford County Beginning at a bounded White Oak sapling ~~standing~~ a boundary standing at the end of S 18 W 120 ps line of Aquila Hall Esqr Land called Salisbury Plain and Running thence N 44 W 20 ps S 42 W 63 ps S 30 W 134 ps West 30 ps S 16½ E 190 ps to a place S by E 3 ps distant from a bounded White Oak standing on the side of a hill about 4 ps on the South side of a branch thence E N E 10 ps N 17 E 270 ps to two bounded White Oak saplings standing near the fork of a Road on the East side of a branch thence N 83 E 70 ps S 16 E 60 ps N E 74 ps untill it intersects the N 28¼ W line of Salisbury plain aforesaid thence with said line N 28¼ W 185 ps to a stone a bounder at the end thereof And thence by a straight line to the first beginning containing 195½ acres more or less by the name of Wiley's Information Feb 14th 1791

Pr Scale 75 ps in an Inch

State of Maryland sc.

By Virtue of a Common Warrant Granted out of the Land Office for the Western Shore of this State on the 2d day of February 1791 to lay out for John Street of Harford County ten acres of Vacant Land as appears &c

I Daniel Scott surveyor of Harford County do hereby Certify that I have surveyed and Carefully laid out for him the said John Street a tract or parcel of Land in Harford County Beginning at the end of the first line of the Land called The Hawks Nest formerly surveyed for a certain Richard Deaver and Running thence N 69¼ E 66 ps to the beginning of the North 12 ps line of the Land called Wilsons Chance Surveyed for Archibald Wilson thence running with & bounding on said land the three following courses viz North 12 ps to a stone thence N 77 E 67 ps S 67 E 25 ps untill it intersects the first line of a tract called Streets Land granted the said John Street And thence by a straight line to the first Beginning containing nine acres and an half more or less by the name of Archy's Refuse Feby 15th 1791 —

Chain Carriers { John Creaton / Isaac Jones (of Theophilus)

Pr Scale 50 ps in an Inch



A Draught of a Tract of Land Situate in Fawn Township York County Surveyed to George Payne in pursuance of two Warrants the one for 80 Acres dated April 1st 1751 the other for 50 a dated April 28th 1757 Surveyed the 23 day of the 10mo 1765

Jr Wm Mathews DS

NB This land was Surveyed by Thomas Armor about 6 years ago Whose lines Exactly followed

True Copy S Pat Doran

State of Maryland Ss. By Virtue of a Special Warrant Granted out of the Land office for the Western Shore of this State on the 30th day of July 1790 to Lay out and Resurvey for John Mitchell of Harford County a tract or parcel of Land in said County called Williams Range originally on the 21st day of Nov. 1769 Granted to William Whiteford for 93 Acres Nevertheless correcting and amending any errors in the Original Survey and by any out lines to add any Vacant land thereunto Contiguous as appears &c

Daniel Scott surveyor of Harford County do hereby Certify that I have Resurveyed and carefully laid out for him the said John Mitchell all that tract called Williams Range according to its ancient metes and bounds as shewed to me Beginning on the plat at the Letter A and Running thence as in the Table of Courses expressed and find the same to contain a surplus of four acres

I have also by Virtue of the aforesaid Warrant added the quantity of eighty two and a half of attiguous Vacancy in six parcels

And lastly I have Reduced the whole into one entire tract bounded as follows viz Lying in Harford County Beginning at a Stone marked with the Initials I-M placed at a bounded White Oak standing by a Glade on the South side of a Marsh called Curr's Run the Beginning of the original tract called Williams Range and Running thence S52½°E44 p to a bounded White Oak sapling thence N55°E80 p N37 p untill it intersects the seventh line of the Land called Clarks Double purchase surveyed for James Clark thence with said line S64°W22 p to the end thereof thence still bounding on said land the three following courses viz S48°W72 p N81°W29 p N27°W34½ p thence WNW25 p S47°W61 p to the end of 10 p on the fourth line of the original tract thence N88°W40 p N6°E31½ p N65°E87 p to a stone placed S56°W1 perch distant from a bounded Chesnut Sapling a bounder of Clarks Double purchase aforesaid also a boundary of the Land called Brothers abode surveyed for Andrew Alexander and James Alexander thence bounding Reversely on said Alexanders land N46½°W72 p to a stone at two bounded Black Oaks of said Land thence N60°E16 p N30°W17 p S60°W37 p to marked Stone a bounder of the Land called Mount Ararat surveyed for Hugh Whiteford (of Michael) thence S28°W50 p to a bounded White Oak sapling thence S64¾ p to the tenth line of the original tract thence with said line S28°W82 p to the end thereof thence S28°E42 p S27°W34 p S33°W60 p to two bounded White Oak saplings thence S29°E58 p to a bounded Spanish Oak sapling thence S31°W12 p S40°E20½ p to a bounded White oak sapling thence S37°W37 p to 4 bounded White Oak saplings thence S80°E32 p to a bounded White Oak sapling standing about a perch on the East side of a branch thence N by E44½ p to a bounded White Oak sapling thence N by W80 p to two bounded White Oak saplings thence N60°E41 p to the end of the S65°E line of the original tract thence S82½°E67 p to a bounded Chesnut tree thence N by E42¾ p to a bounded White Oak and thence by a straight line to the first beginning containing one hundred and seventy nine acres and an half more or less by the name of Mitchels Dependance

September 3d 1790

A Williams Range Granted to William Whiteford the 21st day of Nov. 1769 surveyed the 11th of Jany 1769 Beginning at a bounded White Oak standing on the South side of a branch descending into Broad Creek and Runs N31°W42 p WNW6 p S52°W60 p N88°W50 p N6°E36 p N43°E12 p S40°E10 p N38°E60 p N57°W60 p S28°W130 p S28°E42 p S27°W34 p S65°E44 p and thence by a straight line to the beginning for 93 Acres.

Extract from Patent



Pr Scale 75 ps in an Inch

A Beginning of this Resurvey in Black lines
Beginning of Williams Range in red lines contains 97^{ac}
And Beginning of the first Vacancy contains 18^{ac}
B Beginning of the second Vacancy contains 3¼
C Beginning of the third Vacancy contains 1
D Beginning of the fourth Vacancy contains 14
E Beginning of the fifth Vacancy contains 32¼
F Beginning of the sixth Vacancy contains 14 — 82½

This Resurvey called Mitchels Dependance contains 179½

James's Forest surveyed for Daniel Scott the 02 August 1720 above the head of Bush River and upon the West side of the North branch of a Run called Winters Run Beginning at three bounded White Oaks standing in a level Bottom on the West side of the aforesaid Branch and Running [1] NE 60 ps [2] NNW 23 ps [3] WNW 40 ps [4] NW by W 40 ps [5] W by S 40 ps [6] NW by N 90 ps [7] NE by N 60 ps [8] WNW 80 ps [9] NNW 20 ps [10] ENE 30 ps [11] N by W 90 ps [12] W by S 120 ps [13] South 80 ps [14] ENE 60 ps [15] SSE 100 ps thence &c for 216 Acres Liber IL No C fo 434

Addition to James's Forest surveyed for Daniel Scott the 15th Novr 1727 above the Head of Bush River and upon the West side of the North ~~[illegible]~~ Branch of a Run called Winters Run Beginning at six bounded White Oaks three of them being the bounded trees of the aforesaid James forest and Running thence as in page 92 thence &c 340^{ac} Liber IL No B fo 72

James Scott Adm^r
Danl Scott Deceas'd
to
Aquila Norriss } Bond dated 18 Mch 1783 as in page 92

And thence by a straight line to the beginning containing in two parcels 68½ Acres More or less —— Which I have laid down at the Request of Aquila Norris Beginning at the end of the SW line of Addition to James's Forrest at the Letter B shaded Green

I have also at the request of Aquila Norris laid down the same agreable to the Corner and places shew'd by Richard Hope and John Long Junr marked D.E.F then said bond Begins at C in dotted lines

I have also at the Request of said Norris laid down

Deed { James Scott of Ja^s to Charles Hughes } Dated the 6th of March 1779 Part of James's Forest and part of Addition to James's Forest Lying and being in Harford County

County Beginning at the Beginning trees of James's Forest aforesaid and Running thence [1] NE 60 ps [2] NNW 15 ps untill it intersects the NE by N 70 perch line of the aforesaid tract called Addition to James's Forest it being the 16th line of said tract thence bounding on said line [3] NE by N 67 ps to the end of said line thence still bounding on the Addition to James's Forest [4] NW 220 ps thence [5] S 47½° W 196 ps untill it intersects the S 52° E 300 perch line of the Addition to James's Forest [6] it being the 26th line of said tract thence running with said line [6] S 52° E 254 ps to the end thereof and thence by a straight line to the Beginning for 267^{ac}

Liber IL G No C Page 42 .. 43 & 44 Harford County

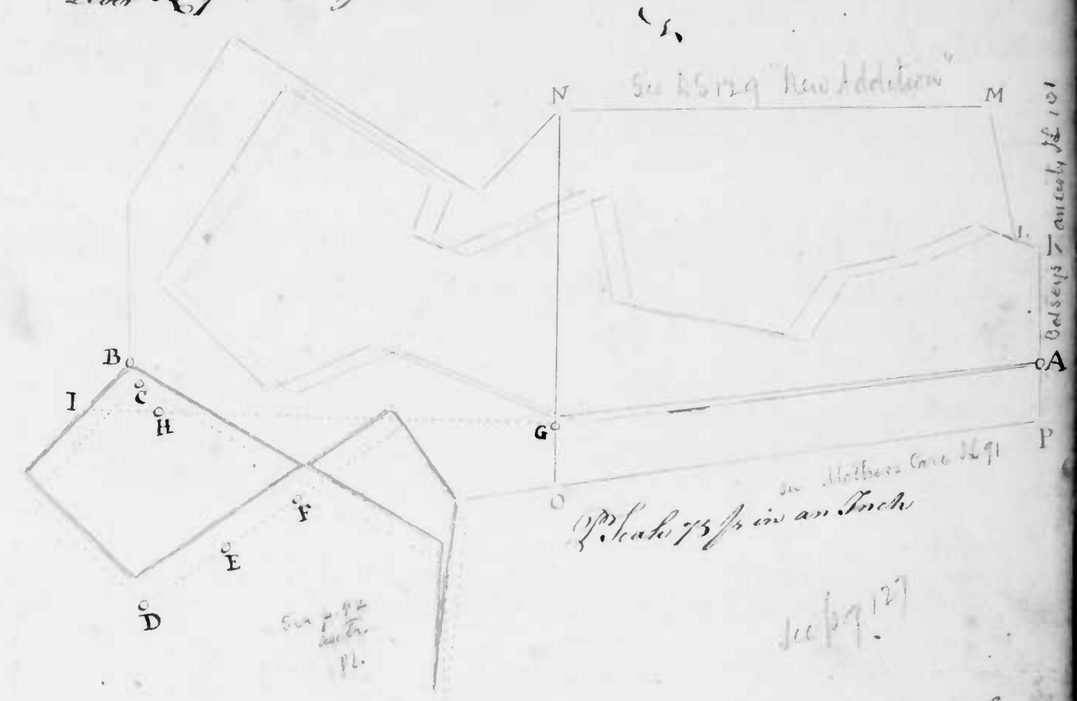

Pr Scale 75 ps in an Inch

A Beginning of James's Forest in Red lines and Begins of Addition to James's Forest in Black lines
B End of the SW line of Addition to James's Forest & the B^g of the Bond shaded Green
C Beginning of the bond agreeable to the Corner and places shew'd
D The Corner shew'd by Richard Hope and John Long Junr
E Place shew'd by Richard Hope to be in or about the line
F Place shew'd by John Long Junr to be in or within half a perch of the line
A K L M N O P A Hughes's Deed

Pat Doran
July 2^d 1790

I have also at the Request of Aquila Norris laid down the Division fence between the said Norris and John Long Junr by the mixed line from G to H and continued said line to I to shew that said Norris is in possession of 65 Acres of Addition to James's Forest in two parcels viz at H 50½^{ac} and At G 14½ acres

The Bond includes of Addition to James's Forest Beginning at B . . . . 50½^{ac}
Lays out of said tract 18
68½

The Bond includes of Addition to James's Forest Beginning at C 40¾
Lays out of said tract . . 27¾
68½

The two parts of Addition to James's Forest in possession of Aquila Norris Contains } 65 acres

Harford County ss. I Hereby Certify that I have Surveyed and carefully laid out for Evan Evans a tract or parcel of the Reserve Land in Harford County Beginning at two bounded Chesnuts growing from one Root the beginning trees of Little Johns Endeavour the Included tract of Lean Land and Running thence N 8 W 33 ps S 65 W 4 ps to the beginning of the Land called Sinclairs Prospect surveyed for Mary Norrington thence with said land N 21 W 12 ps to a stone marked with the letter E a bounder of said land also a boundary of a tract called Sinclairs Good Luck granted to Lester Sinclair Being S 40 W half a yard distant from two bounded Hiccory Saplings growing from one Root thence running with and bounding on Sinclairs Good Luck the three following courses viz. S 61 W 7 ps to a stone marked H then S 12 E 37 ps S 17 W 3 ps to three bounded White Oaks the beginning trees of a tract called Clarens Forest formerly granted to Clarcen Bowen then S 39 W 60 ps to a bounded White Oak a boundary of the Land called Friendship Enlarged Surveyed for Richard Hope thence running with and bounding on said land the two following courses viz. S 21 3/4 E 26 3/4 ps to two bounded Red Oaks of said Land then S 10 E 21 ps to a bounded crooked Sassifras a boundary of said Land then N 68 E 22 ps to a bounded Sassifras then S 1 E 11 ps to a bounded Sassifras then N 87 E 26 ps N 76 E 22 ps to Winters Run then N 8 by E 4 ps and thence by a straight line to the beginning containing one hundred and four acres and half an acre more or less by the name of Industry March 24th 1791

Lease Land included in this Survey

Little Johns Endeavour Leased to Thos. Little Johns the 13th of August 1751 for eighty six acres Beginning at two bounded Chesnut trees standing about S 15 E 37 ps distant from the Beginning tree of a tract of Land called Lews Den and Running thence N 22 30 W 154 ps S 54 W 58 ps S 28 W 45 ps S 39 W 40 ps S 23 E 40 ps S 56 15 E 60 ps thence &c. for 85 3/4

Little Johns Endeavour contains	85 3/4
Lays in Sinclairs Prospect	2 3/4
Lays in Sinclairs Good Luck	2
	83 3/4
Vacant Land Added	21 1/4
This Survey Contains	104 1/2



Scale 50 ps in an Inch

This Survey in plain lines and Little Johns Endeavour in Red lines

Chris Carretts
James Hope

State of Maryland ss. By virtue of a special Warrant granted out of the Land Office for the Western shore of this State on the 15th day of June 1790 to Lay out and Resurvey for and in the name of Jesse Garrett of Harford County part of the two following tracts or parcels of Land in said County contiguous to each other viz. part of Garrets Fatigue originally on the 16th day of June 1786 granted to the said Jesse Garrett for 160 acres and part of the Isles of Caprea originally on the day of granted to John Crockett for 1312 acres N Everthilsp correcting & amending any errors in the original survey and by my out lines to Add any Vacant Land thereunto contiguous as appears &c.

I Daniel Scott surveyor of Harford County do hereby certify that I have Resurveyed and carefully laid out for him the said Jesse Garrett Esq. all that part of the Isles of Caprea according to its ancient metes and bounds as shewed to me Beginning on the plat at the Letter B and Running thence as in the Tables of courses expressed

I have also by virtue of the aforesaid Warrant resurveyed all that part of Garrets Fatigue according to its ancient metes and bounds as shewed to me Beginning at the Letter A on the plat and Running thence as in the table of courses expressed

I have also excluded the quantity of six acres and half an acre part of the Isles of Caprea which lays foul of a tract called Good Will purchased again

I have also excluded the quanty of sixty one acres and three quarters of an acre part of Garrets Fatigue Laying foul of Elder Surveys as follows viz. 37 Acres foul of Good Will purchased again aforesaid six acres and a quarter foul of the Isles of Caprea in three parcels, five acres and a quarter foul of a tract called Henrys Out Let and thirteen acres and a quarter foul of a tract called Norris's Venture

I have also by virtue of the aforesaid Warrant added the quantity of thirty four acres and three quarters of attiguous Vacancy

And Whereas that part of Garrets Fatigue that I have Resurveyed is cut into three parcels by elder surveys I could not reduce the whole into one entire tract as directed by the aforesaid Warrant

I have therefore reduced the same into two tracts or parcels distinguished by the No I and No II and bounded the same as follows viz. Lying in Harford County

Beginning for No I at a stone placed by Commissioners at the Beginning of the whole tract called The Isles of Caprea also the Beginning of the original tract called Garrets Fatigue and Running thence with and bounding on the Isles of Caprea aforesaid the two following courses viz. N 17 E 50 ps S 42 W 78 ps thence S 8 ps to the end of the N by E 80 ps line of a tract called Good Will purchased again thence Running with and bounding on said land the three following courses viz. N 12 1/4 E 80 ps N 17 3/4 W 5 N 87 1/2 E 86 ps untill it intersects the given line of the Isles of Caprea aforesaid and thence by a straight line to the first Beginning containing thirteen Acres more or less

Beginning for No II at the end of the N 4 E line of formerly John Grenoff Towards part now Thomas Gassaway Towards part of the Isles of Caprea being the Beginning of the said Garrets part and Running thence with and bounding on said Towards part S E 216 ps untill it intersects the N by E 150 ps line of a tract called Good Will purchased again thence with said line N 8 E 21 ps to the end thereof thence still bounding on said land N 64 3/4 E 68 ps then N by E 6 ps to the given line of a tract called Henry's Out Let thence bounding on said Line Reversely S 60 W 39 ps thence North 156 ps to the north line of Henry's Out Let aforesaid thence bounding on said line N 88 E 62 ps thence N by E 21 ps untill it intersects a tract called Norris's Venture thence N 80 W 57 ps to the end of the third line of said land thence bounding on said land Reversely the two following courses viz. N 4 E 40 ps N 33 E 62 ps thence N 66 1/2 W 37 ps to a stone near a bounded poplar thence N

N 13° E 81½ ps to a stone placed at the end of the second line of a survey made for Margaret Miles called the Widows Care thence N 87° W 29 ps N 80° W 5 ps untill it intersects the South line of the Isles of Caprea aforesaid thence bounding on said line reversely North 13 ps to the beginning thereof thence still bounding on said Land E N E 25 ps to the end of the first line of said Jarrett's part of the Isles of Caprea aforesaid and thence by a straight line to the beginning containing two hundred and eighty five acres more or less and in both parcels together containing two hundred and ninety eight acres more or less to be held by the name of Capua

May 6th 1791

A Beginning of No I in Black lines and Beginning of Jarrets Fatigue in red lines S.....

B Beginning of No II in Black lines and Beginning of part of the Isles of Caprea

C Beginning of the Vacancy

A Part of Jarrets Fatigue Beginning at the end Beginning of the whole tract and Running thence S E 70 ps S 79° E 87 ps N E 80 ps N W 30 ps N by E 150 ps N E 45 ps N by E 12 ps W S W 26 ps N 25° E 62 ps North 91 ps S 87° E 25 ps N by E 30 ps N 87° W 18 ps N 8° E 121 ps S 75° E 22 ps N 35° E 60 ps S 75° E 60 ps N E 91 ps S 79° W 110 ps S 35° W 85 ps N W 25 ps N 15° E 16 ps S 35° W 70 ps South 210 ps thence &c 160 Acres

B Deed from William Bosley to Abraham Jarrett dated the 1st day of October 1774 Part of the Isles of Caprea Beginning at the end of the N 14° E 468 ps line of John Grinoff Howards part of said tract called The Isles of Caprea and Running thence N 29° E 309 ps untill it intersects the East South East 189 ps line of the original tract then with said line E S E 24 ps to the extent thereof then South 416 ps then with the given line of the aforesaid tract untill it intersects the S E 226 ps line of the aforesaid Howards part then bounding on said line N W to the beginning containing 246 acres more or less

Isles of Caprea Granted to John Crockett Beginning at 8 bounded White Oaks of Joperda Secundus and Running thence S 70 ps S W 28 ps N W 140 ps North 80 ps N W by N 120 ps untill it intersects the S S W line of Ladys Manor thence with this Land N N E 600 ps E S E 189 ps South 416 ps thence &c 1312

There is on the Vacant Land 310 pannels of old oak rail fence partly Rotten valued to £0.7.9

Jarrets Fatigue Granted to Jesse Jarrett the 16th day of June 1786 Surveyed the 28th of Jany 1786 Beginning at the Beginning trees of a tract of Land called the Isles of Caprea and Running thence S E 70 ps S W 175 ps S 10° W 179 ps to the Beginning of Bosleys plains thence S W 12 ps West 22 ps S 33° E 24 ps N 60° E 12 ps to a tract of Land called Dublins Report thence N 33° W 8 ps to the end of the S 60° W line of Dublins Report thence N 60° E 53 ps S 3° E 22 ps S 47½° E 10 ps S 3° E 25 ps S 47½° E 68 ps S 68° E 45 ps N E 32 ps untill it intersects the W N W line of a tract of Land Good Will purchased again then with that line W N W 83 ps to the end thereof thence N W 64 North 120 ps N E 80 ps N by E 80 ps N E 80 ps N W 30 ps N by E 150 ps N E 45 ps N by E 12 ps W S W 26 ps N 25° E 62 ps North 91 ps S 87° E 25 ps N by E 30 ps N 87° W 18 ps N 8° E 121 ps S 75° E 22 ps N 35° E 60 ps S 75° E 60 ps N E 91 ps S 79° W 110 ps S 35° W 85 ps N W 25 ps N 15° E 16 ps S 35° W 70 ps South 210 ps thence &c 160 Acres

---

Harford County &c I Hereby Certify that I have surveyed and carefully laid out for Robert Bryarley (trustee by the Chancellor of Henry Bryarley) a tract or parcel of the Reserve land in Harford County Beginning at a parcel of Rocks standing edgeways in the Stream of the Island Branch one of which is marked HB and below a ridge of Rocks and Running thence N E 46 ps to a stone on the side of a hill then E S E 10 ps to a bounded Black oak then S 31° E 33½ ps to a bounded White oak sapling then S 60° E 33 ps to that part of South side of a Craggy Rock marked HB then S 7° W 14½ ps to a bounded White Oak about 4 ps on the South side of Deer Creek then S 66° W 27 ps S 37° W 42 ps N 83° W 68 ps to a stone and bounded hiccory about 3 ps on the North side of Deer Creek then N 52° E 76 ps to a large Rock marked HB about 3 ps on the West side of the Island Branch And thence by a straight line to the Beginning Containing 35 Acres more or less by the name of Perie July 18th 1791

Chain Car. { John Allman / Jam. Barton

Return'd to Capt. Jas. Calder

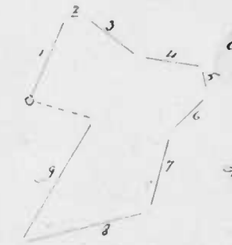

Pr Scale 75 ps in an Inch

State of Maryland &c By Virtue of a common Warrant Granted out of the Land Office for the Western shore of the state on the 4th day of December 1790 to lay out for John Mahon of Baltimore County 15 Acres of Vacant Land as appears &c

And by Virtue of a special Warrant Granted out of the said office on the 25th of May 1791 to lay out for the said Mahon two acres of Vacant Land be the same cultivated or otherwise as appears &ta

I Thomas Gist Surveyor of Baltimore County do hereby Certify that I have Survey'd and carefully laid out for him the said John Mahon a tract or parcel of Land in Baltm County Beginning at the end of the second line of a tract called Bucks Prospect and Running thence S 18° E 9 ps N 70½° E 34 ps S 72½° E 20 ps N 31½° E 5 ps to the end of the second line of a tract called Dickens Field thence bounding Reversely on said land N 40° W 100 ps N 28° E 56 ps to two bounded Chesnuts growing from the Root of a bounded dead Chesnut Sapling

the Beginning of Dickens Field aforesaid thence bounding on the Given line of said land N 66½ E 46 ps untill it intersects the land called Xalisco surveyed for John Ritchy (of Elja) thence Running with and bounding on said Land the three following courses viz N 48 W 27 ps to two bounded White Oaks a Boundary of said land thence N 32 E 36 ps to a stone a bounder of said land thence N NW 24 ps to the Pennsylvania line thence S 89 W 72 ps to the fifth line of Bucks Prospect aforesaid thence by said line S 63½ E 72½ ps to the Beginning thereof thence S 39 W 120 ps and thence by said land with a straight line to the first Beginning containing forty three acres more or less by the name of Clare August 30th 1791



There is on this Survey 20 panels of fair fence Valued at 1 0 0

State of Maryland S.t

By Virtue of a special Warrant granted out of the Land Office for the Western Shore of this State on the 27th day of September 1790 to lay out for John Wilson of Harford County twenty acres of Vacant Land be the same cultivated or otherwise as appears &c

And John Wilson having since deceased and his wife Margaret Wilson having administerd on the Goods and Chattles of the said John Wilson as by the Letter of administration bearing date On or about the twenty second of February anno Dom. 1791 will appear &c

Daniel Scott Surveyor of Harford County do hereby certify that I have surveyed and carefully laid out for her the said Margaret Wilson (administratrix of John Wilson deceased) a tract or parcel of Land in Harford County Beginning at a bounded Chesnut sapling and a bounded Dogwood sapling standing where formerly stood the Beginning trees of a tract called Rebecca's Lot and Running thence S 55 E 10 ps E NE 190 ps N NW 16 ps to the given line of a tract called Rangers Range thence W SW 178 ps to the end of the third line of said land thence bounding reversely on Rangers Range N NW 100 ps and thence by a straight line to the first Beginning containing twenty five acres more or less by the name of Old Place August 23: 1791

There is on this Survey 20 panels of oak fence chiefly Rotten and 1 peach tree Valued at 1 0 0



State of Maryland S.t

By Virtue of a special Warrant granted out of the Land Office for the western shore of this State on the 20th of Septem 1790 to lay out for John Wilson and Peter Williams of Harford County twenty acres of Vacant Land be the same cultivated or otherwise as appears &c

And John Wilson having deceased and his wife Margaret Wilson having administerd on the goods and chattles of the said John Wilson as by the Letter of administration bearing date on or about the twenty second of February anno Dom. 1791 will appear &c

Daniel Scott Surveyor of Harford County do hereby certify that I have surveyed and carefully laid out for them the said Margaret Wilson (administratrix of John Wilson deceased) and Peter Williams a tract or parcel of Land in Harford County Beginning at the place where the N 82 W 188 ps line (being the thirty ninth) of a tract called Bonds Pleasant Hills crosses the line of a tract called Bonds Forest and Running thence S 82 E 9 ps to the beginning of said line of Bonds Pleasant Hills thence still bounding on said Land N by E 10 ps untill it intersects the N 82 W 35 ps line of a tract called Dogwood Thicket thence with said line N 82 W 3 ps to the end thereof thence Running with and bounding on said land the six following courses viz N by E 15 ps N 27 E 154 ps N 72 E 9 ps NW 14 ps W by N 19 ps WSW 20 ps S 38 E 4 ps to a stone a boundary of Bonds Forest aforesaid thence S 23 W 153½ ps to a stone of said land and thence by a straight line to the first beginning containing thirty four acres and half an acre more or less by the name of Long Alley August 24th 1791

There is on this Survey 24 panels of Midling and 79 panels of Very ordinary fence Valued to } 5 0 0 10 0 6

This Survey is bounded by elder tracts

Scale 75 ps in an Inch

Harford County S.t

I Hereby certify that I have surveyed & carefully laid out for Ezekiel Slade Junr a tract or parcel of the Reserve land in Harford County Beginning at a stone in a Glade a boundary of the land called Salisbury Plain surveyed for Aquila Hall Esqr being about four perches on the West side of a large Rock marked with the letters R H the Beginning of the land called What you please and Running thence bounding on Salisbury Plain reversely the two following courses viz N 6 W 212 ps to a bounded Chesnut on a hill then N 64 E 64 ps to a bounded White Oak on the East side of the Island Branch a bounder of said land thence S 27¾ E 120 ps to two bounded Spanish oak saplings standing near some Rocks then S 60 E 35 ps to the end of the third line of ~~the third line~~ a tract called Good Hope formerly Granted to Joshua Amos Junr thence Running with and bounding on said land the two following courses viz WSW 116 ps S by E 90 ps And thence by a straight line to the Beginning containing ninety three acres and half an acre more or less by the name of Cow Pasture Nov: 8th 1788

Con Pasture

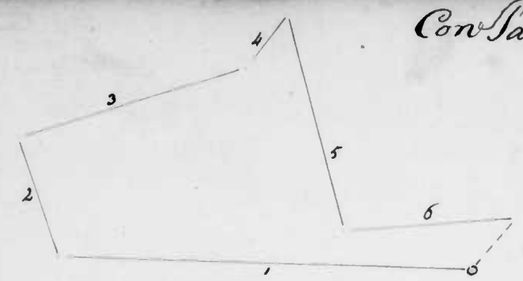

Pr Scale 75 ps in an Inch

State of Maryland Sc. By Virtue of a Common Warrant Granted out of the Land Office for the Western Shore of this State on the 23d day of August A.D. 1791 to lay out for Benjamin West of Harford County one acre & an half acre of Vacant Land as appears &c.

I Daniel Scott surveyor of Harford County do hereby Certify that I have surveyed and carefully laid out for him the said Benjamin West a tract or parcel of Land in Harford County Beginning at a place N 64 E 2 ps distant from a bounded White Oak sapling standing on the East side of the Island Branch a boundary of a tract called Salisbury plain surveyed for Aquila Hall Esqr. also a bounder of the Land called the Meadow surveyed for David West and Running thence S 64 W 2 ps to said Boundary then with the Meadow S 27¼ E 120 ps to two bounded Spanish Oak saplings standing near some Rocks a boundary of the Meadow aforesaid thence with the Given line of said Land S 60 E 35 ps to the end of the third line of a tract called Good Hope Granted to Joshua Amoss Junr. then N 57 W 35 ps and thence by a straight line to the first Beginning containing one acre and half an acre more or less by the name of Long Slip Septr. 24th 1791

Pr Scale 30 ps in an Inch

State of Maryland Sc. By Virtue of a special Warrant Granted out of the Land office for the Western Shore of this State on the 13th day of Augt. 1791 to lay out for David West of Harford County 25 acres of Vacant Land be the same Cultivated or otherwise as appears &c.

I Daniel Scott Surveyor of Harford County do hereby Certify that I have surveyed and Carefully laid out for him the said David West a tract or parcel of Land in Harford County Beginning at the end of the N 48 W 122 ps line (being the third) of a tract called Good Hope granted to Joshua Amoss Junr. and Running thence with and bounding on said land the two following courses viz. WSW 116 ps S by E 110 ps then N 36 W 52 ps to that part of a large Rock marked with the letters R.H the Beginning of the Land called What You please surveyed for Benjamin Toland then S 75 W 4 ps to a stone in a Glade a boundary of the Land called Salisbury plain surveyed for Aquila Hall Esqr. thence bounding on said Land reversely the two following courses viz. N 6 W 212 ps to a bounded Chesnut on a hill then N 64 E 64 ps to a bounded White Oak sapling standing on the East side of the Island Branch a bounder of Salisbury plain aforesaid, also a boundary of the land called

Long Slip surveyed for Benjamin West thence with Long Slip S 27¼ E 120 ps to two bounded Spanish Oak saplings a bounder of said land thence still bounding on said land by a straight line to the first beginning containing ninety five Acres More or less by the name of The Meadow Septemr. 24th 1791

There is on this Survey 1 Log Cabbin 14 feet by 12. Worth in Current Money £0 7 6

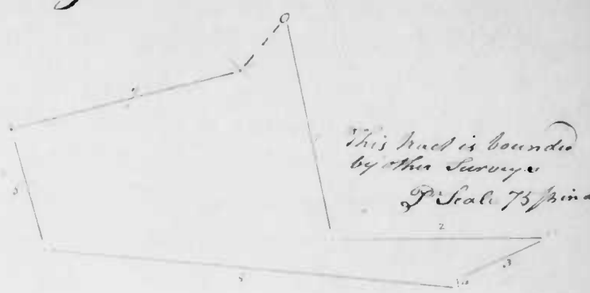

This tract is bounded by other Surveys

Pr Scale 75 ps in an Inch

State of Maryland Sc. By Virtue of a Special Warrant granted out of the Land office for the Western Shore of this State on the 9th day of November 1790 to lay out and Resurvey for James Barnett of Harford County Part of Giles & Websters Discovery originally on the 18th day of October 1732 granted to Jacob Giles and Isaac Webster for 1119 Acres, Abrahams Inheritance originally on the 22d day of April 1766 granted to Abraham Renshaw for 340 Acres Ruckmans Enlargement originally on the day of granted for acres, Center originally on the 16th day of Novemr. 1749 granted to Isaac Webster for 258 acres Renshaws Delight originally on the day of granted for acres Nevertheless correcting and amending any errors in the original Surveys and by my out lines to add any Vacant Land thereunto contiguous as appears &c. And the said James Barnett having ordered only part of Abrahams Inheritance aforesaid to be resurveyed by virtue of the aforesaid Warrant I Daniel Scott surveyor of Harford County do hereby Certify that I have surveyed and carefully laid out for him the said James Barnett part of the aforesaid tract called Abrahams Inheritance according to its ancient bounds as settled by Commissioners Beginning on the plat at the Letter A and Running thence as in the table of Courses and find the same to contain nineteen Acres and one quarter of an Acre

I have also added the quantity of forty two acres and half an acre of attiguous Vacancy laying in two parcels

And lastly I have reduced the Whole into one entire tract bounded as follows viz. Lying in Harford County Beginning at a stone marked with the Letters BT placed by Commissioners at the end of 151 on the third line of the original tract called Abrahams Inheritance and Running thence S 52 W 62 ps to a stone then S 36½ W 74 ps to a stone marked BT on the South side of a stony hill placed by Commissioners at the Beginning of the South 46 ps line of Giles and Websters Discovery then bounding reversely on Abrahams Inheritance as bounded & settled by Commissioners the five following courses viz. N 26½ W 45½ ps to two bounded Spanish Oaks then N 74 W 32 ps to a stone then S 44 W 28 ps to a stone then S 14 E 18½ ps untill it intersects the seventh line of a tract called Peace Proclaimed thence with said line S 66 E 57 ps to the end thereof thence bounding on the Given line of said land S E 18 ps to a bound

White Oak the beginning tree of Peace Proclaimed aforesaid thence NE 153½ ps to the end of 133 ps on the third line of the original tract called Abrahams Inheritance thence bounding on said land Reversely the two following courses viz S46°E 133 ps to a stone marked BT then S41°W 92 ps then SE 9 ps to the end of the SW 65 ps line (being the seventh) of the second parcel of a tract called Ruckmans Enlargement then NE 42 ps till it intersects the fifth line of a tract called Fishers Delight then by said line N54°W 4 ps to a stone marked IS at the Beginning thereof thence bounding on said Fishers Delight reversely (with two degrees Allowance for Variation as agreed and bounded by John Sloan and the said James Barnett) the two following courses viz N43°E 58 ps to a stone marked IS by the West side of a branch called Green coat Run then N44°W 33 ps to a bounded Red Oak then N21°W 18 ps to a stone placed at the end of the eighth line of a tract called Johnsons Chance thence running with and bounding on said land (with an allowance of three degrees & fifteen minutes ~~allowance~~ for Variation as surveyed in presence of Commissioners) the five following courses viz N55¼°W 36 ps to a stone then N45¼°W 34 ps to a stone then N4¾°E 30 ps to a stone then S85¾°W 34 ps to a stone placed N39¼°E nine perches and eight tenths of a perch distant from the first beginning Stone aforesaid then N45¼°W 132 ps to a stone in a marsh thence also N45¼°W 21 ps till it intersects the given line of a tract called Johns Beginning thence bounding on said line S17°W 13 ps untill it intersects the original tract called Abrahams Inheritance aforesaid And thence bounding on said land By a straight line to the first Beginning Containing sixty one acres and three quarters More or less by the name of Barnetts Troubles October 27th 1791

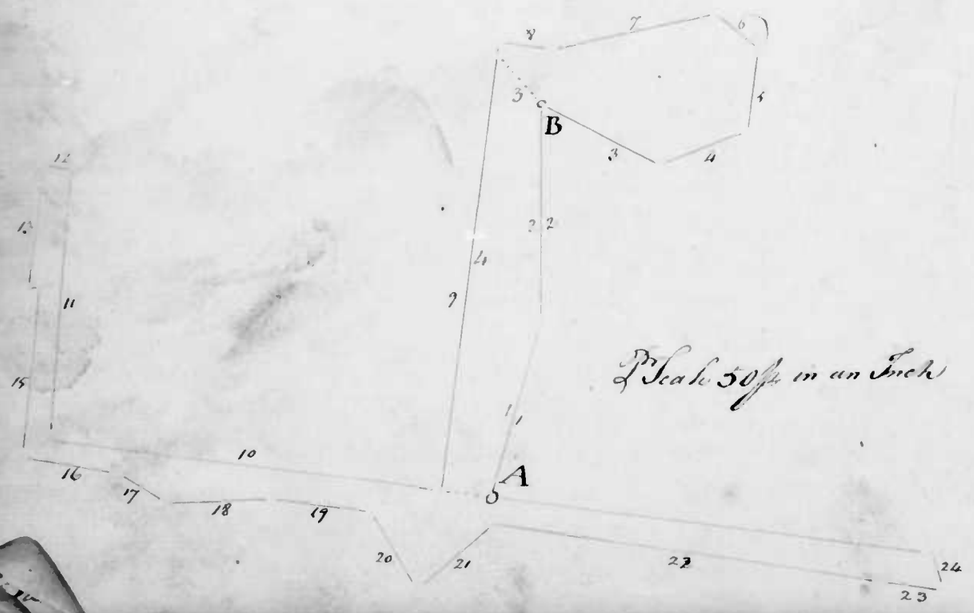

Pr Scale 50 ps in an Inch

Note Abrahams Inheritance is a Resurvey on part of Giles & Websters Discovery

A Shews the Beginning of this Resurvey in plain Black lines
the Beginning of Part of Abrahams Inheritance numberd with red figures and
the Beginning of the first Vacancy

B Shews the Beginning of the second Vacancy

There is on the Vacant Land added 101 pannels of Midling fence 118 pannels of old ordinary fence and 4 pannels of pole fence all Valued to - - - - - - - } £0 .. 10 .. 8

Part of Abrahams Inheritance Contains	19¼ a
1st Vy 25¼ a the 2d Vy 17¼ a - - - - -	42½
This Resurvey called Barnets Troubles -	61¾

State of Maryland &c

By Virtue of a Common Warrant granted out of the Land office for the Western shore of this State on the day of 179 to lay out for Edward Bond of Baltimore County acres of Vacant Land as appears &c

I Thomas Gist surveyor of Baltimore County do hereby certify that I have surveyed and carefully laid out for him the said Edward Bond a tract or parcel of Land in Baltimore County Beginning at a bounded White Oak sapling standing on the East side of a hill & West of a spring called Peaceable Spring descending into Dur Creek a boundary of Thomas Pierces Land and running thence with and bounding on said land the three following courses to wit S42°W 50 to a bounded Black Oak sapling on the SW side of a hill then S59°W 21 ps to a bounded White Oak of said land then N51°W 8¾ untill it intersects the N25°E 45 ps line of a tract called The Spot surveyed for the said Edward Bond then with said line N25°E 20 ps to a bounded White Oak sapling and a bounded Black Oak sapling a bounder at the end thereof thence Running with and bounding on said Land the three following courses viz N7°E 57½ ps to a bounded Chesnut then N27°W 12 ps to a bounded Red Oak by the NW side of a branch a boundary of the Spot aforesaid thence N26°W 2 ps thence N51°E 36 ps to a bounded Sassifras and a bounded Water Oak standing on a Barren Hill And thence by a straight line to the first Beginning containing 24 Acres More or less by the Name of Wedding Tomorrow August 31st 1791



Pr Scale 45 ps in an Inch

State of Maryland Sct

By Virtue of a special Warrant granted out of the Land office for the Western Shore of this State on the 24th day of June 1791 to lay out for John Hadley of Harford County twenty acres of Vacant Land be the same cultivated or otherwise as appears &c.

I Daniel Scott surveyor of Harford County do hereby Certify that I have surveyed and Carefully laid out for him the said John Hadley a tract or parcel of Land in Harford County and probable a small part in Baltimore County Beginning at a bounded Spanish Oak Sapling and a stone on a hill and Running thence N10°E37 ps N76°W38 ps N41°W20 ps N15°E40 ps N2°W45 ps to a bounded Red Oak by a spring a bounder of the Land called Ramseys Chance surveyed for Alexander Ramsey then N64°W70 ps to a bounded Chesnut sapling and a bounded Black Oak sapling a bounder of said land also a boundary of the Land called Xerxes surveyed for James McCantes then S64°W70 ps to a bounded Chesnut Scion of said land thence also S64°W86 ps to a bounded White Oak sapling then SE38 ps to a bounded White Oak sapling then S85°E33 ps N48°E28 ps N75°E18 ps S64°E23½ ps to two bounded Small Red Oaks then S14°W40 ps to a bounded White Oak sapling on the West side of a branch then East 20 ps NNE20 ps East 20 ps S43°E41 ps to a bounded White Oak in a hollow near the head of a glade and thence by a straight line to the first Beginning Containing one hundred and one acres and half an acre more or less by the name of Hadleys Residence Nov.r 3d 1791

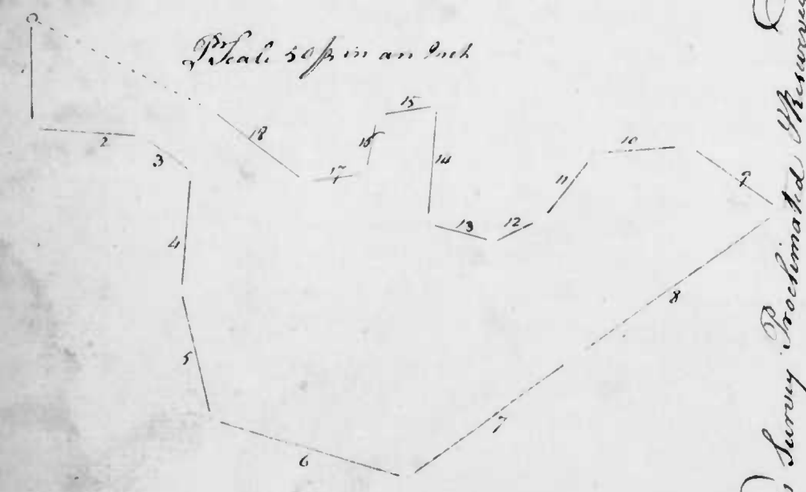

There is on this Survey 1 Log house cover'd with Clap-boards 40 pannels of Rail & 60 pannels of pole fence all Valued to - - - - - - - - } £2 " " "

Harford County Sct

By Virtue of an order from the Honourable the Chancellor of Maryland dated Nov.r 26th 1791 to amend a Certificate for Benjamin Toland of Harford County called Mount Pleasant by excluding such part thereof as shall be found to lie in the Survey of Amosses Range surveyed for William Amoss Thereby Certify that I have amended the said Certificate as follows to wit I have excluded all that part of the Survey called Mount Pleasant that lay in Amosses Range aforesaid and all that part of said Survey that lay in the Survey called Parsons Necessity surveyed for Isaac Parsons ... I have also at the Instance of said Toland added all the Vacant land thereunto Contiguous

And lastly I have reduced the whole into one entire tract bounded as follows viz.t lying in Harford County Beginning at a bounded White Oak sapling standing on the South side of a Hill the beginning of the land called Parsons Necessity surveyed for Isaac Parsons and Running thence with and bounding on said land the three following courses viz.t 1 N53°E32½ ps to a bounded Stone then 2 N17°W27½ ps to a bounded Stone then 3 N60°E31 ps to the end of the second line of the land called Amosses Range surveyed for William Amoss (of James) then bounding on said land Reversely the two following courses viz.t 4 N62°W86½ ps to a stone in a swamp then 5 N40°E30 ps to a bounded Chesnut the Beginning tree of said land then bounding on the given line of Amosses Range 6 S78°W90 ps to the Given line of a tract called Abbyssynia granted to James Maddan then 7 S2°W104 to a stone the last boundary of Abbyssinia then S53°W66 ps to a bounded Water Oak of said land then 9 S87½°E54 to a stone then 10 East 155 ps to a stone and a bounded White Oak by the East side of a Run called the Long Branch the Beginning of the land called Hughes's Chance surveyed for Aram Hughes then 11 S36¾°E28 ps to a bounded White Oak the original boundary of a tract of Lease land called Kelly's Choice And thence by a straight line to the Beginning containing One hundred & fifty one Acres and half an Acre more or less by the name of Mount Pleasant Decem.r 16th 1791



Harford County Sct

By Virtue of an order from the Right Hon.ble The Chancellor of Maryland dated Nov.r 15th 1791 to amend a Certificate for Benjamin Toland of Harford County called Prospect by excluding such part thereof as shall be found to lie in the Survey called Hard scuffle surveyed for Charles Baker Thereby certify that I have amended the said Certificate by excluding all that part of the Survey called Prospect that lay in Hardscuffle aforesaid .... I have also at the Instance of Benj.n Toland added Some Vacant Land thereunto Contiguous

And lastly I have reduced the whole into one intire tract bounded as follows viz.t lying in Harford County Beginning at a flat Rock marked MD by a bounded White Oak on the South side & near a bend in Deer Creek one of the boundarys of the land called Monto Santo surveyed for Margaret Doran and Running thence with and Running thence with and bounding on said land the two following courses to wit S85°W70 ps to a bounded large White Oak then N41°W-32 ps to a bounded Spanish Oak a bounder of Monto Santo then S1°W by W64 ps to two bounded Spanish Oaks on a hill a boundary of the land called Poteets fields surveyed for Thomas Poteet then bounding on said land Reversely the four following courses viz.t S33°E27 ps to a bounded White Oak sapling then S66°W28 ps to a bounded Spanish Oak sapling then S21°W38 to a stone a bounder of Poteets fields then S3°E37 ps to a stone a boundary of the Land called Hard Scuffle surveyed for Capt.n Charles Baker then N85°E184 to a bounded Chesnut sapling a bounder of Hard Scuffle also a boundary of the land called Glenns Choice surveyed for William Glenn then bounding on Glenns Choice N60°E47 ps untill it intersects Monto Santo aforesaid then WNW40 ps to a stone a bounder of Monto Santo and thence by a straight line to the beginning containing one hundred and twenty five Acres more or less by the name of Prospect Decem.r 16th 1791

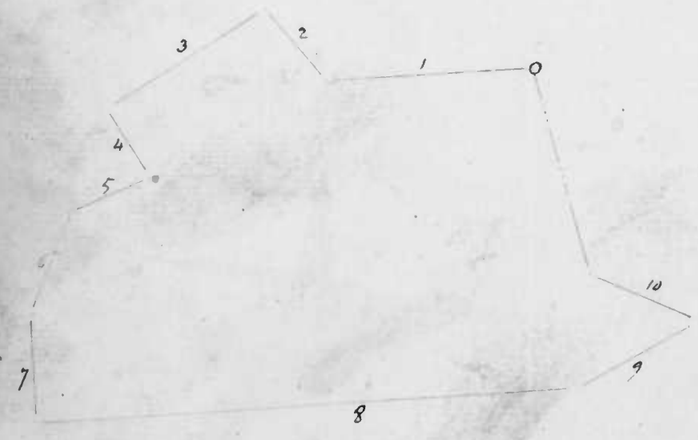

Harford County Sct

By Virtue of an order from the Honourable the Chancellor of Maryland dated Novem.r 26th 1791 to Correct a Certificate for Charles Baker of Harford County by excluding the lands called Broad ax and Narrow ax found again and the Garden of Edon surveyed for William Amoss (of James) which order and Certificate is hereunto anexed (as in page 14)

I Hereby Certify that I have amended the said Certificate for Capt.n Charles Baker by excluding such part thereof as lay in the survey of Broad ax and Narrow ax found again ~~agreeably to the plat of said Survey as laid down by the aforesaid William Amoss (of James) as a pretension in the caveat against said Baker~~ ..... And by excluding such part of said Certificate as lay in the survey of the Garden of Edon and have reduced the Residue into one intire tract bounded as follows viz.t Lying in Harford County Beginning at a stone marked B I.F placed ~~at the beginning~~ By Commissioners at the beginning trees of a tract called Joshua's Forest being also the beginning of a tract of Leaso land called Joshua's Meadows and Running thence with and bounding on Joshuas Forest the four following courses to wit S80°W40 ps S67°W154 ps S9°W34 ps S62°W62 ps to a stone of Joshuas Forest then N22¾°W12½ ps to a stone a bounded Gum and a bounded White Oak then N35°E12 ps to a stone above some Rocks then N20°E14 ps to a stone S63°W6 ps to a stone then N71°W39 ps to a stone in the second line of a tract called Myers Troubles granted to Henry Myers ~~then by said line N21°W7 ps to a stone~~ a boundary of the land called Baldwin & Ashtons Innocency then S79½°E48½ ps to a stone and bounded Gum sapling on the North side and a stone and bounded Gum sapling on the South side of a Road then S23°W19 ps to the end of the S23°W121 ps line of Joshuas Meadows aforesaid then Running with and bounding on said land the four following courses viz.t N65°E50 ps N12°E34 ps N70°E154 N83°E40 ps to the Beginning Stone aforesaid then still running with and bounding on Joshuas Meadows aforesaid the two following courses viz.t N24°W40 ps S77½°W165½ ps to a stone and bounded Spanish Oak sapling the Beginning of Baldwin and Ashton's Innocency aforesaid then bounding on said land N22°W102 ps to a stone at three bounded Spanish Oak saplings the last boundary of said land then S65°W27½ ps to a stone a boundary of Baldwin and Ashtons Innocency also a bounder of the land called Poteets Fields surveyed for Thomas Poteet then bounding on Poteets Fields N3°W42 ps to a stone a bounder of the land called Prospect then with Prospect N85°E184 ps to a bounded Chesnut sapling a bounder of said land also a b[illegible] of the land called Glenns Choice surveyed for William Glenn then R[illegible] with and bounding on said land the three following courses viz.t S38°E91 ps to a stone and bounded White Oak then S22°W17 ps to a stone an[illegible] bounded White Oak sapling on the side of a hill then S30°E10[illegible] a stone a bounder of said land thence also S30°E5 ps to a stone [illegible]dary of the land called Spittle Craft surveyed for Samuel Jenkins then bounding on said land Reversely the three following courses to wit S60°W16 ps to a stone then S30°E32 ps to a stone on a hill then S78°W-79 ps to a stone by a branch a boundary of said land also a boundary of the land called New Garden surveyed for David Davis Sen.r then bounding Reversely on said land the three following courses viz.t S78°W53 ps to a stone then S11°W24 ps to a stone the Beginning of said land then S51½°W90 ps to a stone by a branch the last boundary of New Garden also a boundary of the land called Mary's Fancy surveyed for Mary Amoss

thence Running with and bounding on said land the two following courses viz. S 41½ W 34 to a stone then N 55½ W 11 to a stone then N 11 W 34 to a stone then N 42 W 18 to a stone then N 27 W 16½ until it intersects the 10th line of Joshua's Forest aforesaid then with said line N 77 E 273 to the end thereof And thence by a straight line to the beginning containing two hundred acres & one quarter of an Acre more or less by the Name of Hard Scuffle Decem: 17th 1791

Reviewed & M. David Clark who did not sign, & M. Dan. Scott who also did not sign, And lastly to Caleb Calder who did sign the Certificate, which was vacated by M. Clark for M. William Amos (of James) and ownd. the raised

Granted Thomas Amos 9th Feby 1795

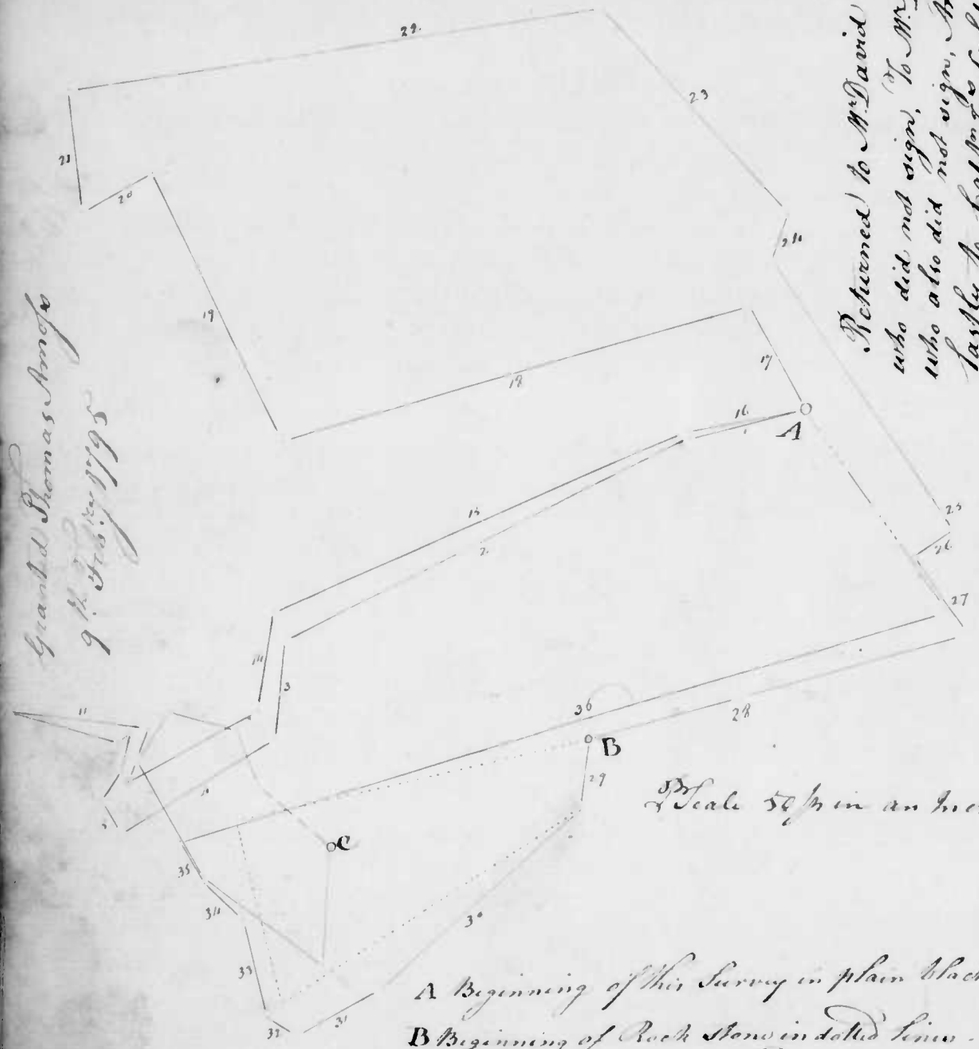

Scale 50 P in an Inch

A Beginning of this Survey in plain black lines

B Beginning of Rock Stone in dotted lines --- 33.

C Beginning of Amos's Fancy (as proved by Mordecai & George Amos) in red lines } 17

Land of Rock Stone 7a of Joshua's Forest 3¾a of Joshua's Meadow 1¾ -- 12 5

38

Vacancy 163½

This Survey Contains - - - - - - 200 P

State of Maryland } ss

By Virtue of a special Warrant granted out of the land office for the Western Shore of this State on the 22d day of December 1791 to lay out for William Slade junior of Warford County thirty six acres of Vacant land be the same Cultivated or otherwise as appears &c. I Daniel Scott surveyor of Warford County do hereby Certify that I have Surveyed and Carefully laid out for him the said William Slade (of Ezekiel) a tract or parcel of Land bounded as follows viz. Lying in Warford County Beginning at a marked Stone set up in a ~~[illegible]~~ and near the East side of a Glade of Winters Run and Running thence N 70 E 69 P to the end of six perches & half a perch on the 3d line of a tract called W. Comases Meadow then Running with and bounding on said land the five following courses to wit S 20 W 53½ P S 50 E 104 P N 75 E 44 P N 50 E 32 P N 20 E 20 P then S 30½ E 3 P to a bounded Chestnut sapling a boundary of the land called Friendship Enlarged surveyed for Richard Hope then S 12 E 18 P untill it intersects the W by S line of a tract called Addition to James's Forest then with said line W by S 17 P to the end thereof then still bounding on Addition to James's Forest the 3 following courses viz. S W 85 P West 80 P South 70 P untill it intersects the land called Mistake then N 67 W 23 P to the end of the first line of a tract called Denis's Lot then Running with and bounding on said land the 4 following courses to wit N 67 W 4 P S 35 W 10 P S 82 W 24 P S 36 W 23 P untill it intersects the Given line of a tract called Armagh then with said line N N E 24 P to a stone & Cherry tree where formerly stood the Beginning tree of Armagh aforesaid then bounding on said land W S W 102 P untill it intersects a line drawn S by W from a bounded White Oak the Beginning tree of a tract called Henleys Report then N by E 135 P to a stone then S 74 E 23½ P to a stone and thence by a straight line to the first Beginning containing one hundred and ninety three acres and half an acre more or less by the Name of Slades last Shift January 30th 1792

Scale 50 P in an Inch

There is on this Survey (Slades last shift) 1 Dwelling house 24 feet by 18 one Kitchen 18 feet by 15 one Meat house 9 feet by 9 one Corn house 15 feet by 8 one hen house 8 feet by 7 one Barn 24 feet by 18 one Stable 14 feet by 11 all old logs and the Roofs very ordinary one log spring house 8 feet by six 190 apple trees a small nursery 10 old Cherry trees 8 old peach trees 2000 pannels of old fence chiefly oak rails & 3 gates all Valued to

£13..6..

Poor Dependance Granted to Patrick Doran the 14th day of February 1792 Surveyed for James Barnett the 4th of May 1791 Beginning at a stone marked R.W placed Where formerly stood a bounded Spanish Oak sapling the Beginning of the Land called Richardsons Wilderness one hundred & nine Acres and a quarter formerly surveyed for a certain Benjamin Richardson and running thence with and bounding on said land the two following Courses viz. 1 S76W 116ß 2 S40E 62ß then 3 WSW 4ß to a stone a bounder of the land called Monto Santo surveyed for Margaret Doran then 4 N60W 65ß to the top of a large Rock marked MD on the East side of Deer Creek a boundary of ~~[illegible]~~ Monto Santo aforesaid then 5 NE 60ß untill it intersects the S87W 248ß line of the land called Carters Addition surveyed for Daniel Carter then by said line 6 N87° E 92ß to the beginning thereof then 7 N3W 16ß to a stone at a bounded White Oak sapling standing on the North side of a hill a bounder of Carters Addition aforesaid then 8 East 35ß untill it intersects the land called M'Cormicks Frolick surveyed for George M'Cormick then 9 WSW 33ß to a stone at a bounded hickory sapling a bounder of M'Cormicks Frolick aforesaid then bounding on said land 10 S32E 32ß then 11 S83E 27ß to two bounded White Oak saplings a boundary of the land called Spittle field surveyed for Edward Leonard then by said land 12 South 27ß to a stone at a bounded small hickory of said land then 13 S50E 100ß 14 S52W 124ß untill it intersects a line drawn S40E from the end of the second line of Richardsons Wilderness aforesaid then 15 N40W 2ß to the end of said line then bounding on the third line of Richardsons Wilderness 16 N52E 110ß and then by a straight line to the Beginning containing twenty [illegible] More or less

Patent Recorded in Liber J.C. No H folio 17

Patrick Doran is entitled to Lot No 1481 of the lands Westward of Fort Cumberland Beginning at the end of the third line of Lot 1475 and Running S56W 80ß S34E 100ß N56E 80ß then by a straight line to the beginning con.d 50.an

1471 Beginning at a bounded White Oak marked 5505 standing at the end of the second line of Lot 1470 and running N82½W 155ß South 76ß N79E 157ß to the end of 20ß on a south line from the beginning and with it reversed to the beginning containing 50.a

1474 Beginning at the Beginning of Lot 1471 and Running South 20ß S79W 82ß S34E 116ß N56E 86ß and then by a straight line to the Beginning Containing 50.an

1475 Beginning at the end of the third line of Lot No 1474 and running S34E 100ß S56W 80ß N34W 100ß and then by a straight line to the Beginning Containing 50 Acres

True Copies from A a book of the Lots westward of Fort Cumberland

I Certify that On the 26th day of July 1791 I Run from a bounded White Oak marked 5505 the Beginning of Lot 1471 and Beginning of Lot 1474 N52W 8ß to the Mouth of the Salt Petrea Cove on the West side and about a Mile from the Mouth of Ginsang Run which empties into a River called the Big Crossings and by some Yough you gany about 18 Miles from Simpkins's Tavern near the Middle of Allegany Mountain

Pat. Doran

Friends Delight Surveyed for Paul Hoy the 14th May 1774

Beginning at a bounded Hickory standing about four perches above the Mouth of Ginsang run which Run empties into the East side of the great Yough you gany river about thirteen miles above the provincial line and running thence 1 N38E 135ß 2 N40W [illegible] 3 S79W 100ß 4 South 110ß 5 S67W 78ß 6 S40W 37ß 7 S29E 70ß 8 [illegible] E 215ß 9 S35E 31ß 10 North 60ß then with a straight line to the beginning containing 256 acres

Extract from the Land Office

Edward Cain is entitled to Lot No 1104 of the Lands Westward of Fort Cumberland Beginning at a bounded lime tree marked 1151 standing East 169½ß from the bounded tree of Lot 1102 and Running N53E 80ß N37W 100ß N53E 62ß N81½W 90ß South 74ß East 40ß and then by a straight line to the beginning Containing 50 Acres

1151 Beginning at a bounded Line marked 1151 standing at the end of the first line of Lot 1150 and Running N 53° E 80 ps S 37° E 100 ps S 53° W 80 ps then by a straight line to the Beginning containing 50 Acres

I Certify that Lot 1104 Begins at a bounded Linn tree marked 1151 over which is marked the Innitials E. K standing on the West Bank of a Gully descending into a hollow to the Eastward and to the Northward of a path called Parsons's Path, that crosses the Back bone mountain about a mile and a half from the Head spring of Potomac commonly called My Lords Stone

Pat. Doran

July 27th 1791



Novem. Session 1788 Chap 44 Lands & Lots Westward of Fort Cumberland
Preamble Recorded in Books A and B
§ 13 Vacant Land at 3/9 .... § 20 Title to Soldiers Lots

State of Maryland Jct

By Virtue of a special Warrant granted out of the Land Office for the Western Shore of this State on the 19th day of July 1791 to Resurvey and lay out for John Rutledge of Harford County a tract of land situate in Harford County called Normunda Originally on the 11th day of August 1788 Granted to John A. Honore for 475 Acres never the less Correcting & amending any errors in the Original Survey and by my out lines to add any Vacant land thereunto Contiguous as appears &c

I Daniel Scott surveyor of Harford County hereby Certify that I have resurveyed and Carefully laid out for him the said John Rutledge the aforesaid tract of land called Normunda according to its ancient metes and bounds beginning on the Plat at the letter A and Running thence as per table of Courses and find the same to Contain 442 Acres being 33 Acres less than originally Granted for I have also excluded the quantity of three quarters of an Acre laying within the lines of a tract called Joshua's Forest

I have also by virtue of the aforesaid Warrant added the quantity of 32 Acres of Attiguous Vacancy laying in seven parcels

And lastly I have Reduced the Whole into one entire tract bounded as follows to wit Lying in Harford County Beginning at three bounded White Oak saplings standing on the West side of a short Draught leading into the North side of Little Creek the Beginning of the Original tract called Normunda being also the Beginning of a tract called Shoulder Bone and running thence with and bounding on the Out lines of the original tract the three following Courses to wit N 30° W 103 ps to a stone then S W 33 ps to a stone a boundary of Matthew Cowleys land called Cowleys Hall then S 77° W 47 ps to a bounded Spanish Oak a bounder of Cowleys Hall aforesaid also a boundary of Robert Kirkwoods land called New Ark then bounding on New Ark Reversely the seven following courses to wit S 19½° E 35 ps to a bounded Black oak then S 17° E 19 ps to a bounded Spanish Oak then S 4° E 17 ps to a bounded White Oak then S 81° W 28 ps to a stone then S 61° W 48 ps to a stone by a branch then S 17½° E 20 ps to a bounded White Oak a boundary of New Ark then S 48° W 66 ps then E S E 5½ ps untill it intersects the S W 162 ps line of the land called Williams Advantage 116 Acres Surveyed for William Amoss then by said line N E 124 ps to the beginning thereof then N 84° E -23 ps to the fifth line of the original tract then with said line South -17 ps to two bounded White Oaks a bounder at the end thereof then bounding on the Original tract the three following Courses to wit S 34° E 26 ps to a bounded White Oak then E S E 28 ps to a bounded White Oak sapling by a Glade then S 26° E 15 ps untill it intersects the sixth line of Williams Advantage aforesaid then by said line S 7° E 14 ps to the beginning thereof then still bounding on Williams Advantage ly the three following Courses to wit S 35° E 34 ps South 94 ps S 35° W 33 to the third line of a tract of Leased land called James's Inlet then by said line East 9 ps untill it intersects the ninth line of the original tract then with said line S 20° W 19 ps to a stone a bounder at the end thereof thence N 70° E 40 ps N 56° E 19 ps to the given line of a tract of Leased land called Johns Lot then S 35° E 9 ps to the first line of James Inlet aforesaid then by said line N 50° E 53 ps to a stone placed at the Beginning of said land being a boundary of the original tract then S 6° E 36 ps S 20° E 10 ps to the sixth line of James's Inlet aforesaid then bounding on said line S 55° W 63 ps to the first line of Johns Lot aforesaid then with said line S E 19½ ps to the end thereof then S S W 60 ps to a stone a boundary at the end of the first line of a tract called Abbyssinia granted to James Maddan also a boundary of the land called Amosses Range surveyed for the aforesaid William Amoss (of James)

then bounding on Amosous Range the two following Cou[rses] to wit N25°E53p to a stone then N54½°E56½p to the end of the 11th line of the original tract being S20°E2p distant from a bounded White Oak on the boundary of the original tract then running with and bounding on the original tract the thirteen following courses to wit S76°E34p N86°E66p S64°E82p to a stone where stood a bounded Water Oak then N6 by N64 N17°W78p N40°E50p E N E41p to a stone placed E N E one perch distant from a bounded White Oak sapling standing on the East side of a branch then N55°W15½p to a bounded White Oak the beginning tree of a tract of land called Joshuas Choice then W N W 130p North 32p to a bounded Hiccory then N40°E20p to a stone between a marked Hiccory and a marked White Oak then North 40p to a stone a boundary of the original tract then N31½°W28p to the tenth line of a tract called Joshuas Forest then by said line S77°W25p to the beginning thereof then bounding on said land reversely the three following courses to wit S3°E67p S40°W221p N37°W70p and thence by a straight line to the first beginning containing four hundred and sixty five Acres and one quarter of an acre more or less by the name of

Normandy June 13th 1792

courses of Normunda as in page 29 to the end of the N31½ W37½p line then S54½°W24p S3°E57p S40°W221p N37°W70p thence to 442a

A Shews the Beginning of Normandy to 1.2. B. 3.4.5.6.7.8.9.10.11.12.13.14.15. C.16. D.E.17 18.19.20. F 22. G 23. H. 25.26.27.28.29.30.31.32.33.34.35.36.37.38.39.40.41.43.44.45.46. A

A also Shews the Beginning of Normunda. 1.2. B. 47.13.14.15.49.19.20.49 G. 23.28.29.30 31.32.33.34.35.36.37.38.39.40.42.43.44.45.46 A part in plain black lines & part in red lines

G Shews the B[ay] of James's Inlet to 20.52.17.51.50. H.G. part in plain black lines & part in pricked lines

I Shews the Beginning of Johns Lot to 26.27.53.54.55.56.57.58. F.I. part in plain black lines and part in broken lines

L Shews the Beginning of Williams Advantage to 61 K.E.D. 16.77.11.71.72.73 74. L part in pricked lines and part in plain black lines

L also shews the beginning of James's Outlet to 75.76.64.63.62 L part in plain black lines & part in red lines

M Shews the beginning of the N15°E56p line of Turners Dependance to 59.60 61.62.64.65.66.10.67.68 part in red lines and part in pricked lines

N Shews the Beginning of the S30°E24p line of New Ark to 69.70.71.8.7.6.5.4 3. B. 78.79 part in pricked lines and part in plain black lines

Normunda Originally granted for 475a		
Deficient in Measure	33	
Lays foul of Joshuas Forest	¾	33¾
		441¼
B B[ay] 1st V[ly]	7	
C B[ay] 2d V[ly]	0	
D B[ay] 3d V[ly]	5	
E B[ay] 4th V[ly]	0¾	
F B[ay] 5th V[ly]	2	
G B[ay] 6th V[ly]	0¼	
H B[ay] 7th V[ly]	8½	24
Normandy		465¼

There is on the Vacant land adj[oining] 19 Very ordinary apple trees 98 pannels of Good Oak rail fence 38 pannels of good Chestnut Rail fence 116 pannels of ordinary fence 58 pannels of Mudding fence 86 pannels of low fence chiefly Oak poles and partly Rotten 1 Ordinary log dwelling house 14 feet by 12 Covered with oak shingles 1 Log Stable no roof 1 Log Spring house and an ordinary Black Smith Shop and part of a Cabbin all valued to £14.8

Normandy Granted to John Rutledge 21. Dec. 1792 for 465¼ Acres
Liber I C No. 4. folio 216 Land Office

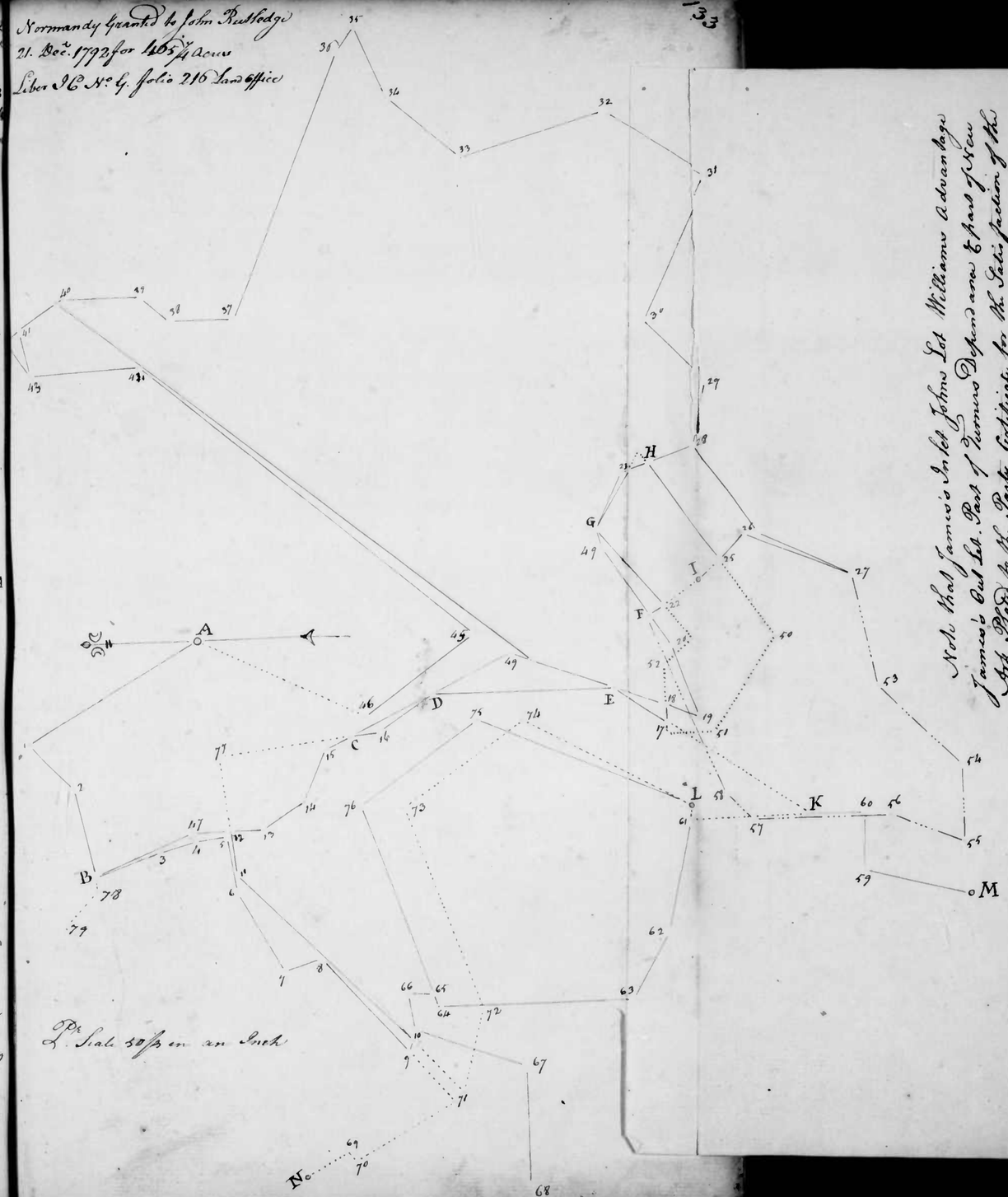

Note that James's Inlet Johns Lot Williams Advantage James's Outlet. Part of Turners Dependance & Part of New Ark Plat is the Party Certificate for the Satisfaction of the Party

Jno Drayton D.S.G.C.

Part of Normunda on the South Eastward Side of the Inlet Containing 34½ Acres

State of Maryland Sct.

By Virtue of a special Warrant granted out of the land office for the Western shore of this State on the 28th day of May 1792 to lay out and Resurvey for Henry Myers of Harford County a tract or parcel of land called Myers Gentility originally on the 11th day of April 1792 granted to the said Myers for twenty two acres and half an acre Nevertheless Correcting and amending any errors in the original survey and by my out lines to add any Vacant land thereunto contiguous as appears &c.

I Daniel Scott surveyor of Harford County hereby Certify that I have Resurveyed and carefully laid out for him the said Henry Myers the aforesaid tract called Myers Gentility according to its ancient Metes & bounds Beginning on the plat at the letter A and run as per table of Courses which contains 22½ acres the same as originally granted for

I have also added the quantity of 141 Acres of alliguous Vacancy laying in two parches

And lastly I have reduced the whole into one intire tract bounded as follows to wit Beginning at a bounded hiccory sapling and a bounded White Oak sapling standing near a spring called Dixons Spring which empties into a branch of Deer Creek called the Great Branch the last boundary of the original tract called Myers Gentility also a boundary of the land called Contestable Manor and running thence N74°W50ß N60°E18ß N18°E66ß to a flat rock marked HP then NW29ß untill it intersects the S77¼°E91ß line of Contestable Manor aforesaid then with said line S77¼°E65ß to the end thereof then still running with and bounding on said land the eight following courses viz N19°E47ß N46°E60ß S60°E20ß South 60ß S30°W93ß to two bounded White Oak saplings growing from one Root a boundary of the original tract then S80°E60ß to two bounded White Oak saplings on the South side of the great branch aforesaid a boundary of Contestable Manor aforesaid then N41°E46ß then S30°E39½ to a place N65°E12ß distant from a bounded White Oak sapling standing about 4ß on the NW side of a large Rock a boundary of the land called Carters Addition then S65°W12ß to said boundary then bounding on Carters Addition Reversely the three following courses to wit S65°W166ß S5°W100ß to a bounded Black Oak sapling a bounder of Carters Addition then West sixty three perches to the N36°E90ß line of Contestable Manor aforesaid then with said line N36°E57ß to the end thereof then still Running with & bounding on said land the following courses to wit N16°W80ß N74°E60ß And then by a straight line to the first Beginning Containing 163½ acres more or less by the name of Ability Jun. 15th 1792

the Original in page 85

A B.g of the Original contains 22½
C B.g of the 1st V.y ... 66¼
D B.g of the 2d V.y ... 74¾ 141
This Resurvey ... 163½ Acres

No Improvements on the Vacancy

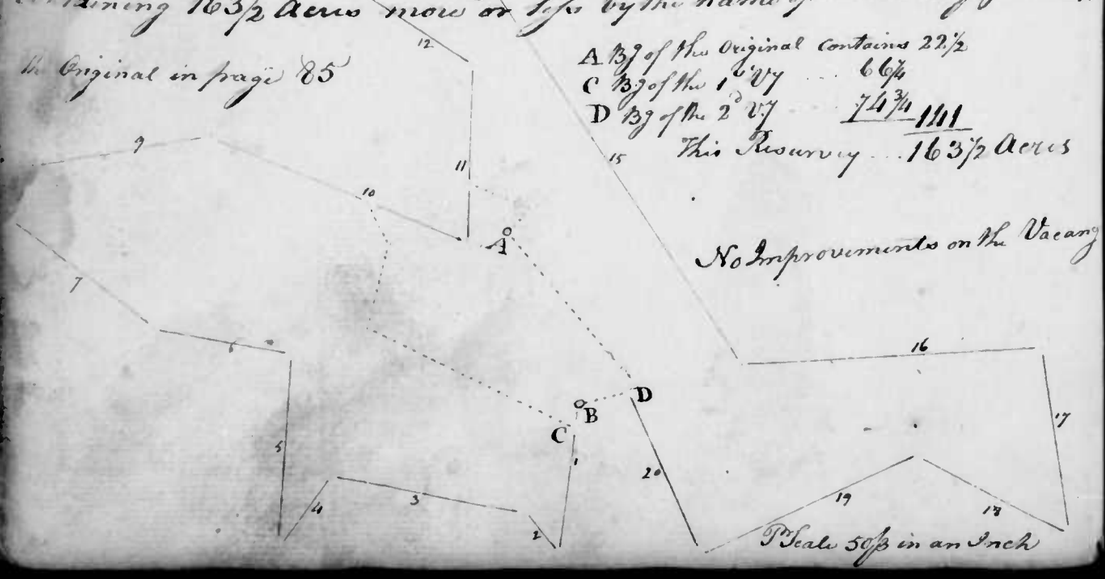

P.r Scale 50ß in an Inch

State of Maryland Sct.

By Virtue of a special Warrant granted out of the land office for the Western Shore of this State on the 26th day of October 1791 to lay out for John MaClave of Harford County Ten Acres of Vacant land be the same Cultivated or otherwise as appears &c.

I Daniel Scott surveyor of Harford County hereby Certify that I have surveyed and carefully laid out for him the said John MaClave a tract or parcel of land in Harford County and probable part in Baltimore County 2B.g Ginning at two bounded Spanish Oak saplings growing from one root on the North side of a hill on the North side of Deer Creek and Running thence S15°E78ß untill it intersects the land called Partition surveyed for Matthew Wiley then N76°E58ß North twenty eight perches to the end of 30ß on the third line of the land called Querns's Fruitful Barrens then bounding on said land Reversely the three following courses to wit S80°W30ß N23°W30ß N59°E30ß then N18°W148ß to a bounded White Oak standing about 5ß on the North side of a branch then West 15ß to the end of 17ß on the N17°E270ß line of a tract Called Wileys Information then bounding on said land Reversely the three following courses to wit S17°W17ß WSW10ß N29°W147ß then N80°W78ß S9°W40ß to a bounded White Oak sapling then South West 60ß crossing Deer Creek to a bounded Spanish Oak then N42½°W12ß S53°W56ß to a bounded White Oak sapling near the head of a little Hollow then S13°E38ß to a bounded White Oak sapling then N60°E48ß S88°E12ß S40°E30ß to a bounded White Oak by some Rocks on the West side of Deer Creek the last boundary of the land called Wileys Hexagon then North eighty three degrees East twenty perches to the end of the seventh line of the land called Addition surveyed for James Redding then bounding on said land Reversely the six following courses to wit N48°E49ß N77ß W38ß N9°E28ß S80°E76ß S29°E166ß S49°W33ß to a bounded Red Oak sapling standing on the South East side and near the top of a hill and then by a Straight line to the first beginning containing 125½ acres more or less by the name of Industry June 27th 1792

There is on this Survey 60 pannels of Rail fence
100 pannels of pole fence 9 small Cherry trees
1 Small Damson tree 1 Small peach tree 1 log Cabbin 1 pole Stable & 1 Milk pen all valued to ... } £0..18..9

P.r Scale 75ß in an Inch

Proclimated & Resurveyed



State of Maryland Sct.

By Virtue of a ~~special~~ Common Warrant granted out of the land Office for the Western shore of this State on the 8th day of December 1792 to lay out for James Redding of Harford County three Acres of Vacant land &c.

I Daniel Scott Surveyor of Harford County hereby Certify that I have surveyed and carefully laid out for him the said James Redding a tract or parcel of land in Harford County

Beginning at a large Rock on the North side and near the top of a barren hill on the South side of the land called Wilys Information & Running thence East 30 ps N 29 W 166 ps N 80 W 76 ps S 9 W 28 ps East 38 ps South 77 ps S 48 W 49 ps to the land called Wilys Hexagon then N 83 E 62 ps N 48 E 49 ps North 78 ps West 38 ps N 9 E 25 ps S 80 E 44 ps S 29 E 160 ps and then by a straight line to the first beginning containing three acres more or less by the name of Addition June 26th 1792

State of Maryland sct

By Virtue of a special Warrant granted out of the Land Office for the Western Shore of this State on the 30th day of June 1791 to lay out and resurvey for John Searbrough of Harford County the following lands lying & being in the County aforesaid and Contiguous to each other viz Part of Clarks Dunmurry in Antrim originally on the 20th of May 1725 Granted to John Clark for 350 Acres Part of Giles & Websters Discovery originally on the 18th of Oct. 173 granted to Jacob Giles and Isaac Webster for 119 Acres, part of Enter originally on the 16th of Novem. 1749 Granted to Isaac Webster for 258 Acres, Part of Renshaws Delight Originally on the day of Granted to for acres and part of Ruckmans Enlargement Originally on the day of Granted for acres, Nevertheless Correcting and Amending any errors in the original surveys and by my out lines to add any Vacant land thereto Contiguous as appears &c.

And the said John Searbrough having ordered only part of Clarks Dunmurry in Antrim, part of Giles and Websters Discovery and part of Ruckmans Enlargement to be resurveyed by Virtue of the aforesaid Warrant

Daniel Scott surveyor of Harford County hereby Certify that I have Resurveyed and Carefully laid out for him the said John Searbrough part of Clarks Dunmurry in Antrim, according to its ancient meles and bounds as shewed me Beginning on the plat at the letter A and run as per table of Courses and find the same to Contain 140 Acres, Part of Giles and Websters Discovery as bounded by Commissioners beginning on the plat at the letter B and run as per table of Courses and find the same to contain 29½ acres, and Part of Ruckmans Enlargement according to its ancient Meles and bounds as shewed to me beginning on the plat at the letter C and run as per table of Courses and find the same to Contain 219 Acres

I have also excluded the quantity of 32 Acres part of Ruckmans Enlargement lying foul of Elder Surveys viz foul of Clarks Dunmurry in Antrim in 2 parcels 7½ Acres foul of Thomas's Desire 6 Acres foul of Peace proclaimed in 2 parcels 4¾ acres and foul of Abrahams Inheritance 13¾ acres

I have also added the quantity of 23 acres of alligious Vacancy laying in seven parcels

And lastly I have reduced the Whole into one entire tract bounded as follows viz lying in Harford County BEGINNING at a stone placed at two White Oaks marked with six notches Each standing by the East side of a Branch descending into Broad Creek said true Being the beginning of Thomas Renshaw Senr. Deed of Gift to Thomas Renshaw Junr. and Running thence bounding on the second course of said deed S 39 E 66 ps untill it intersects the fifty fifth line of the original tract called Giles and Webstes Discovery then with said line N 56 E 69 ps to the end thereof then still bounding on said land S 74 E 50 ps then N 46 E 84 ps to the end of the 14th line of a tract called Enter then bounding on the given line of said land S 78 E 51 ps untill it intersects a tract called Renshaws Delight then N 26 E 44 ps to a stone marked BT placed by Commissioners at the end of the 21st line of a tract called Abrahams Inheritance then by said land N 36 W 109 ps to a stone marked BT of said land then N 4 W 22 ps S 65 W 7 ps to a bounded White Oak the beginning tree of a tract called Peace Proclaimed then Running with and bounding on said land the five following Courses to wit S 65 W 36 ps N 55 W 36 ps S 26 W 78 ps N 75 W 41 ps N 8 E 61 ps untill it intersects the third line of a tract called Thomasses Desire then by said line S 33 W 13 ps to the beginning thereof then still bounding on said land West 52 ps then North 120 ps N 42½ E 118 ps to a stone placed by Commissioners at the end of the 30th line of Giles and Webstes Discovery aforesaid then bounding on said land Reversely the two following courses to wit N 36 E 48 ps N 26 W nine ps to the fourth line of a tract called Ashmores Adventure then by said line S 40 W 31 ps to the beginning thereof then still bounding on said land the three following Courses viz N W 41 ps S W 50 ps S 88 E 4 ps to the Beginning of Ashmores Adventure aforesaid then bounding on the Given line of said land S 87½ W 3¾ ps untill it intersects the eleventh line of a tract called Ashmores Choice then by said line S 53 E 7 ps to the beginning thereof then S 33 E still bounding on said land 19 ps, then South 235 ps to the end of 4 ps on the sixth line of the Original tract called Clarks Dunmurry in Antrim then Running with and bounding on said land the two following Courses to wit S 86 W 96 ps South 63 ps untill it intersects the sixty seventh line of Giles & Webstes Discovery aforesaid then bounding on said line N 61 E 40 ps to the first course of Renshaws Deed aforesaid and then by a straight line to the first beginning Containing two hundred & seventy seven Acres more or less by the name of Johns Expence June 22d 1792

A	By of Part of Clarks Dunmurry in antrim Contains		140
B	By of Part of Giles & Websters Discovery		29
C	By of Part of Ruckmans Enlargement	219	
	Foul of Elder Surveys	32	187
D	By 1 Vy 3½		
E	By 2 Vy 1¼		
F	By 3 Vy 1		
G	By 4 Vy 1¾		
H	By 5 Vy 2¾		
K	By 6 Vy 6		
L	By 7 Vy 6¾		23
B	Beginning of Johns Expence Contn.		279 Acres

There is on the Vacant land Added 97 pannels very sorry fence Valued to 7/

Pt Scale 50 ps in an Inch

State of Maryland Sc.

By Virtue of a Common Warrant granted out of the Land Office for the Western Shore of this State on the 23d day of Augt 1791 to lay out for John Heape of Harford County 1½ Acres of Vacant Land as appears &c.

I Daniel Scott surveyor of Harford County hereby Certify that I have surveyed Carefully laid out for him the said John Heape a tract or parcel of land in Harford County Beginning at two bounded White Oaks standing on a small stony bank or Island between a Glade and a branch and by the East side of the branch which descends a South West Course into a run called the Great Branch and about 80 ps from the Intersection of said Branches a boundary of the land called Contestable Manor surveyed for Jeff Jarrett and Running

thence with and bounding on Contestable Manor the three following Courses to wit E by N 46 ps S 62° E 45 ps to a bounded Red Oak sapling on the West side of a branch of said land then East 84 ps to two bounded Chesnuts a boundary of Contestable Manor also a bounder of the land called Norriss's Chance surveyed for Benjamin Bradford Norris Esqr. then bounding on Norriss's Chance Reversely the three following Courses to wit S 60° W 45 ps to a bounded Spanish Oak sapling then S 30° E 39½ ps to a bounded Red Oak then S W by S 127 ps to a bounded White Oak standing in a bottom on the North side of the Great Branch aforesaid a boundary of Norriss's Chance also a bounder of the land called Carters Addition surveyed for Daniel Carter then bounding on Carters Addition the four following lines to wit N 20½° E 29 ps to a bounded White Oak sapling then N 47° W 66 ps to a bounded Water Oak on the side of a hill then N 74° W 19 ps to a bounded Hiccory then N 61½° W 41 ps to a bounded White Oak sapling standing about 4 ps on the NW side of a large Rock a boundary of Carters Addition also a bounder of the land called Ability surveyed for Henry Myers then bounding on ability reversely the the two following lines to wit N 65° E 12 ps N 30° W 41 ps to Contestable Manor aforesaid And then with a straight line to the first beginning Containing one hundred and four Acres more or less by the name of Johns Search ... July 25th 1792

My Reason for excuding the Warrant was to include all the Vacancy at this place

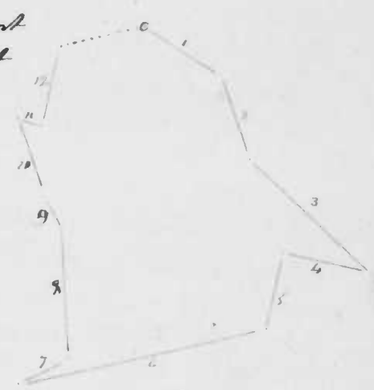

Pt Scale 75 ps in an Inch

State of Maryland Sc.

By Virtue of a special Warrant granted out of the land office for the Western Shore of this State on the 28th day of Decem. 1791 to lay out and Resurvey for Robert Kirkwood of Harford County a tract or parcel of Land called Janes Delight partly in Baltimore and partly in Harford Counties Originally on the first day of August 1790 Granted the said Robert Kirkwood for 148½ Acres According to its Ancient meles and bounds NEverthelyss Correcting and Amending any Errors in the Original Survey and by my out lines adding any Vacant land thereto contiguous as appears &c.

I Daniel Scott Surveyor of Harford County hereby Certify that I have Resurveyed for him the said Robert Kirkwood the aforesaid tract of land According to its ancient meles and bounds beginning on the plat at the letter A and Run as per table of Courses and find the same to Contain one hundred & forty seven Acres being one Acre and half an Acre less than originally granted for ——— I have also by virtue of the aforesaid Warrant added the quantity of one hundred & seventy five Acres of Attiguous Vacancy laying in three parcels

And lastly I have Reduced the whole into one intire tract bounded as follows to wit Lying partly in Harford and partly in Baltimore Counties

Beginning at a bounded White Oak sapling standing on the South side of a Run a branch of Deer Creek the last boundary of the Original tract called Janes Delight, also the beginning of the land called Old mans Meadow surveyed for Thomas Ayres of Harford County and Running thence with and bounding on Old mans Meadows the seven following Courses to wit S 86° E 16 ps to a bounded White Oak then N 52° E 39 ps to a stone at two

bounded Chesnuts then N 33° W 30 ſ to a marked Rock then N 11° W 13 ſ to a stone at a bounded Chesnut then N 31° E 30 ſ to a bounded White Oak then N 79° E 32 ſ to a bounded Chesnut then N 21° W 22 ſ to a bounded Hiccory Sapling near a marked long Rock on the North side of the aforesaid Run ~~then~~ a boundary of Old mans Meadow aforesaid then N 62° W 122 ſ N 55½ E 33 ſ to a bounded Small Red Oak and a bounded small Chesnut then N 28½ W 60 ſ N 83° W 14 ſ N 10° E 32 ſ to a bounded Chesnut Sapling then S 83½ E 100 ſ to a bounded Black Oak on the East side of a hill then S 19° E 25½ ſ to a bounded White Oak sapling then S 25 W 69 ſ to a bounded White Oak sapling then S 7° W 16½ ſ to a bounded Chesnut sapling then S 80° E 18 ſ to a bounded Chesnut sapling on a hill then N 46° E 101 ſ to a bounded Water Oak among some Rocks then S 48° E 46 ſ to two bounded White Oaks standing about 2 ſ on the East side of a branch then S 1° E 47 ſ to two bounded Chesnut saplings then S 28 W 54 ſ to a large Rock marked T.H then SW by S 109 ſ to a bounded Spanish Oak a boundary of a tract called Crooked Design granted to Thomas Hope then bounding on said land S 60° E 38 ſ to the second line of the land called Slades Chance surveyed for William Slade (of Josias) then by said line S 62 W 114 ſ to two bounded White Oak saplings growing from one Root the second boundary of Slades Chance then still bounding on said land S 1° E 56 ſ to the end of the first line of the land called Russells Chance surveyed for Thomas Russell then S 70 W 13½ ſ to the first line of the original tract then with said line S 11 W 28½ ſ to a stone a bounder at the end thereof also a boundary of Russells chance then Running with and bounding on the out lines of the original tract the seven following Courses to wit S 62 W 41 ſ to a bounded Black oak then West 49 ſ to a bounded Spanish Oak then S 61½ W 6 ſ to a bounded Chesnut then N 21 W 42 ſ to a stone at a bounded Black Oak then N 69 W 44 ſ to a stone and a bounded Small hiccory the beginning of the land called Shipleys Adventure then N 13° E 117 ſ to a bounded Chesnut then N 62½° E 25 ſ to a bounded Chesnut on a barren hill a bounder of the original tract also a boundary of Shipleys Adventure then N 2½° E 66 ſ to a bounded Chesnut and a bounded Small hiccory on a hill a bounder of Shipleys Adventure then S 79° E 28 ſ to a stone where stood a bounded Black Oak sapling a boundary of Old mans Meadows aforesaid then running with and bounding on said land the following Courses to wit S 17 W 30 ſ to a bounded Chesnut then S 52° E 30 ſ to a bounded Chesnut and bounded Black Oak sapling then S 23° E 22 ſ to a bounded Hiccory sapling then N 81° E 24 ſ to a bounded White Oak the last boundary of Old mans Meadow also a bounder of the original tract. And then with a straight line to the first beginning Containing three hundred and twenty nine Acres more or less by the name of Janes Delight Enlarged ... January 5th 1792

A B.J of the original granted for 148½
Deficient in measure ... 1½ 147
B B.J of the 1st V.y 167½
C B.J of the 2d V.y .. 2¼
D B.J of the 3d V.y .. 12¼ 182
B B.J of Janes Delight Enlarged 329 Acres

There is on the Vacant land added 18 pannels of Midling fence Chiefly poles Valued to ... } £0..0..6

P Scale 50 ſs in an Inch

State of Maryland ſct

By Virtue of a special Warrant granted out of the Land office for the Western Shore of this State on the 14th of Oct. 1791 to lay out and Resurvey for Robert Morgan of Harford County part of a tract of Land called Brices Purchase Corrected lying and being in the County aforesaid Originally on the 13th day of October 1753 Granted to James Brice for 253 Acres according to its ancient Meles and bounds Nevertheless Correcting any Errors in the original Survey and by my out lines Adding any Vacant land thereunto Contiguous whether Cultivated or otherwise as appears &c.

I Daniel Scott surveyor of Harford County hereby Certify that I have Resurveyed and Carefully laid out for him the said Robert Morgan part of the aforesd tract called Brices Purchase Corrected according to its Ancient meles

and bounds as shewed to me Beginning on the plat at the letter A and Run as per Table of Courses & find the same to contain 100 Acres

I have also by Virtue of the aforesaid Warrant added the quantity of fourteen acres of adjacent Vacancy laying in one parcel

And lastly I have reduced the whole into one entire tract bounded as follows to wit lying in Harford County Beginning at the end of eighty two perches and half a perch on the S75°W160 p. line of a tract called the Fathers Request formerly granted to Ignatius Gardiner & Rich. Gardiner and Running thence N75°E82½ p. N87°E18½ p. untill it intersects the S35°W112 p. line of a tract called The Enlargement formerly granted to Isaac Webster then N35°E74 p. untill it intersects the land called Ashmores Choice now in possession of William Ashmore then bounding on the Given line of said land N87°W35 p. then N16°E26 p. N61°W64 p. to the end of the N61°W64 p. line of the original tract called Brices Purchase Corrected then N87°W106½ p. and then with a straight line to the first Beginning containing one hundred & fourteen Acres more or less by the name of Morgans Reparation Aug.t 28th 1792

Courses of Part of Brices Purchase Corrected N75°E88½ p. N16°E92 p. N61°W64 p. N87°W106½ p. thence &c. for 100 acres



A B.J. of part of Brices Purchase Corrected 100
2 Beginning of the Vacancy 14
A B.J. of Morgans Reparation Contains 114 Acres

Scale 100 p. in an Inch

There is no improvements on the Vacancy added

State of Mary land &c.

By Virtue of a common Warrant granted out of the land Office for the Western shore of this State on the 11th of Nov.r 1791 to lay out for Jesse Pocock of Baltimore County eighteen Acres of Vacant land, and also by Virtue of a special Warrant granted out of the said Land Office to lay out for the said Jesse Pocock 34 Acres of Vacant land be the same cultivated or otherwise as appears &c.

I Thomas Gist surveyor of Baltimore County hereby Certify that I have surveyed for him the said Jesse Pocock a tract or parcel of land in Baltimore County Beginning at the end of the N69°E38 p. line (Being the 3d) of the land called Dickens Field formerly surveyed for John Buck & Running thence S69°W38 p. S44°E22½ p. to a tract of land surveyed for Edward Bond then by said land East 23 p. to a bounded Chesnut on the West side & near the top of a hill a boundary of Edward Bonds land aforesaid then East 16 p. N69½°E138 p. to two bounded Chesnuts on a Ridge then N12½°W68 p. to the end of the fourth line of Dickens Field aforesaid & then with a straight line to the Beginning containing 52 acres more or less by the name of Pococks Addition Sept.r 4th 1792

There is on this Survey 193 Pannels of fence chiefly Oak poles & partly rotten Valued to £0.. 2..6

Scale 75 p. in an Inch

Jack surveyed for Jesse Jarrett Esq.r Sept.r 5th 1792 Beginning at two bounded Chesnuts growing from one Root standing Northward from a spring the last boundary of the land called Partition surveyed for Matthew Wiley and Running thence N80°E34 p. untill it intersects the 4th line of the land called Gum Spring then with said line N2½°W14 p. to the end thereof then S80°W74 p. N16°W24 p. untill it intersects the land called Quernes Fruitful Barrens then bounding on said land Reversely S80°W20 p. then S10°E38 p. untill it intersects Partition aforesaid then with said land N76°E20 p. to a bounded Red Oak sapling a bounder thereof and then with a straight line to the first beginning containing seven Acres More or less

Solomon surveyed for Vincent Bosley Sept.r 1st 1792 Beginning at a bounded Red Oak standing on the West side of a branch of Deer Creek being a boundary of the land called Gum Spring surveyed for Matthew Wiley and Running thence S37°E115 p. to the end of 56 p. on the Tenth line of a tract called Salisbury plain then bounding on said line reversely S20°E7 p. then S37°W148 p. untill it intersects Gum Spring aforesaid and then with a straight line to the first Beginning containing five Acres more or less

Peter Surveyed for Vincent Bosley Beginning at a bounded White Oak a boundary at the end of the N87°W60 p. line (being the eleventh) of the land called Salisbury plain surveyed for Aquila Hall Esq.r and Running thence bounding on said land N28¾°W160 p. untill it intersects the seventh line of the Land called Quernes Fruitful Barrens then by said line S26°W7 p. to the Beginning thereof then bounding on Quernes Fruitful Barrens Reversely the four following Courses to wit S15°W25 p. S23°E202 p. S29°W108 p. S80°W166 p. to the fourth line of the land called Jack surveyed for Jesse Jarrett Esq.r then by said line S10°E24 p. to the beginning thereof then still by said land N80°E74 p. to the end of the N2½°W-7 p. line of the land called Gum Spring surveyed for Matthew Wiley then with said land N80°E99 p. to a bounded Chesnut a bounder of said land then N29°E90 p. to a bounded Red Oak a boundary of Gum Spring aforesaid being also the beginning of the land called Solomon surveyed for the said Vincent Bosley then bounding on Solomon N37°E115 p. untill it intersects Salisbury plain aforesaid then with said land N20°W20 p. to a bounded Black Oak sapling a bounder thereof and then with a straight line to the first beginning containing 105½ Acres more or less Sept.r 18th 1792

A B.J. of Jack in Red lines
B B.J. of Solomon in Red lines
C B.J. of Peter part in Black & part in red lines and bounded by other surveys



Scale 75 p. in an Inch

Fences on Peter Valued to £0..18..4

14.11

A Shews the Beginning of Ax to. 1. 2. 3. 4. 5. 6. 7. 8. 9 A part Shaded & part pricked lines the Beginning of Hitchcocks plains to 10. 11. 12. 13. 14. 15. I. 17. K 19. 20. 21. 22 23. 24. 25. 26. 27. 28. 29. C. B 30. 31. 7. 8. 9. A part Shaded part plain & pricked lines And the Beginning of Wm Hitchcocks part to. 10. 11. 12. 13. 14. 15 I. 33. 34. 36. 38 39. 40. 41. 42. B. 30. 32. 2. 1. A Λ 49. 48. 47. Λ A Shaded Red

B Shews the Beginning of Assael Hitchcocks part to 42. 41. 40. 39. 38. 36. 35 E. 24. 25. 26. 27. 28. 29. C B Shaded Blue

D Shews the Beginning of the Widows Dower to C. 50. 51. 52 C. B. 30. 32 2. 1 A Λ. 49. 48. 47. 46 M. 45. 44 T 43. 39. 38. 37. O. D Shaded yellow

E Shews the Beginning of the 40 Acres to be Conveyed by Benjn Amoss to 23. 22. 21. 20. 19 K. 17. 33. 34. 35 E part plain & part Shaded lines

Λ Shews the Beginning of the part laid out for Josias Hitchcocks Children to. 47. 48. 49 Λ Shaded Blue

V V. V V a Shews 4 Springs

Meadows Shaded Green	Woods Shaded Brown	Apple Orchards in plain red lines	Peach Orchards in plain red lines
K 1¼	C 1 .. 2	R 1¾	U 0½
L 1¼	D 1 .. 3	S 2	W 1
M 9¼	E 1 .. 2	T 3	1½
N 1¼	F 1 .. 2 .. 30	H 3	
O 5¾	G 0 .. 2 .. 10	9¾	
P 2½	H 3 .. 2		
Q 1	I 0 .. 2		
22¼	11 Acres		

The Dwelling Houses of
- Assael Hitchcock near W
- Widow Hitchcock near S U
- Wm Hitchcock near X
- Josias Hitchcock near Y

Ax Granted to Assael Hitchcock the 15th of Feby 1774 Surveyed the sixteenth of April 1771 Beginning at a bounded Red Oak the Beginning tree of a tract of land called Williams Addition and running thence South 12 ß N 51 W 83 ß WSW 180 ß N 16 E 4 ß N 65 E 108 ß N 58 E 44 ß S 86 E 24 ß N 42 E 40 ß S 46 E 72 thence by a straight line to the beginning for 23¼ Acres more or less .. Liber B 6 & G S No. 44 folio 387

Hitchcocks Plains Surveyed for Asael Hitchcock Mch 17. 1788 Beginning at a bounded Red Oak standing near the Waggon Road leading from the upper Cross Roads to York Town it being the Beginning of a tract of land called Williams Addition one of the Included tracts of Lease Land and Running thence S 54 E 44 ß N 49 E 20 ß N 37 E 13¾ ß to the second line of a tract called Browns Lot then bounding on said line Reversely NW 11½ ß to the end of the first line of said ~~tract~~ land thence NE 50 ß to the beginning of said tract also the beginning of a tract of Land called Fox Den Granted to Thomas Johnson thence bounding on said land the three following Courses viz. N 68 E 60 ß N 45½ E 42 ß North 18 ß thence S 49½ W 19 ß West 71 ß to a heap of Stones a Corner of Benjamin Amoss's land thence North 47 ß N 42 E 30 ß to a bounded Stone thence N 48 W 27 ß North 12 ß to a bounded Stone thence N 50 E 53 ß to a bounded Stone thence N 48¾ W 25 ß to a bounded Stone thence N 18 E 15 ß to a stone thence N 87 W 120 ß to a bounded Red Oak standing on the East side of the assd Main Road thence WNW 43¾ to a bounded Stone on a hill thence S 8½ W 54 ß to a bounded Stone on the side of a hill thence S 14½ E 48 ß to a bounded White Oak sapling on a hill thence S 46 W 86 ß to a bounded Stone on the side of a Branch thence S 48 E 40 ß to a bounded Stone on the side of a hill thence S 6¾ W 59 ß to the 7th line of a tract of land called the Ax formerly granted to the said Asael Hitchcock thence bounding on said line S 86 E 11 ß to the end thereof thence still bounding on said land the two following courses viz. N 42 E 40 ß S 46 E 72 ß thence &c for 256 acres Party Certa

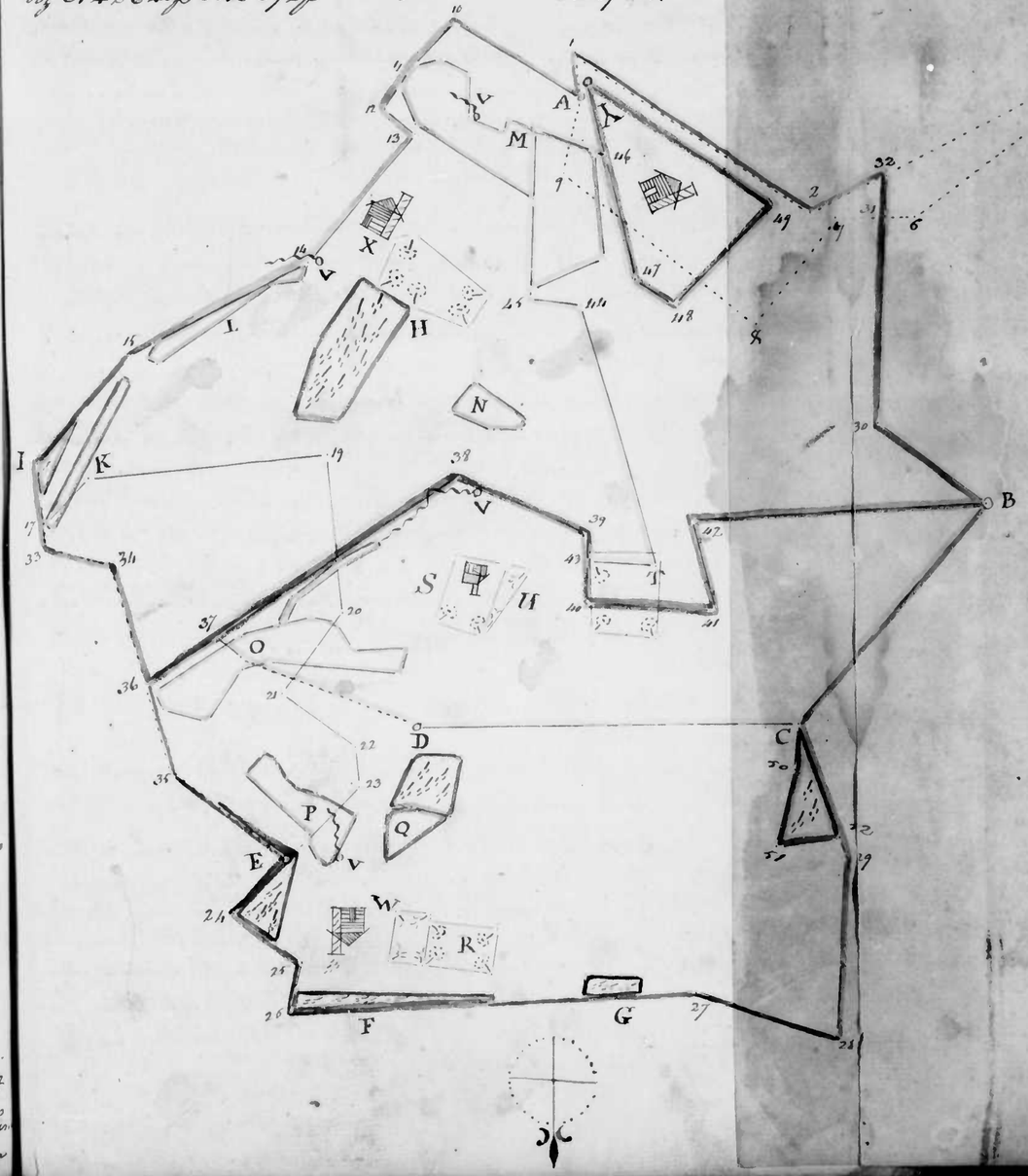

Part of Benjamin Amoss's Land to be conveyed to the Heirs of Asael Hitchcock Beginning in the N 50 E 53 ps line (being the 15th) of the land called Hitchcocks plains & 22 ps from the end of said line and Running thence bounding on Hitchcocks plains reversely the seven follow courses to wit 1 S 50 W 31 ps 2 S 12 ps 3 S 48 E 27 ps 4 S 42 W 30 ps 5 S 47 ps 6 E 71 ps 7 N 49½ E 19 untill it intersects the third line of a tract called Fox Hills then 8 N 7 ps 9 N 70½ W 19¾ ps to a stone then 10 N 11 W 64 ps to a stone on the NE side of a branch and then with a straight line to the aforesaid place of Beginning Containing forty Acres more or less

For the Children of Josias Hitchcock Part of Ax and part of Hitchcocks plains Beginning S 20 W 4 ps and three tenths of a perch from a bounded Red Oak the beginning tree of Ax and Hitchcocks plains and Running thence 1 N 7 W 60 ps to a stone then 2 N 52 W 14 ps to a stone then 3 S 4½ W 42 ps to a stone and then with a straight line to the aforesaid place of Beginning Containing ten Acres more or less

For William Hitchcock Part of Ax part of Hitchcocks plains and part of the aforesaid 40 Acres to be conveyed by Benjamin Amoss Beginning at a bounded Red Oak the Beginning tree of Ax and Hitchcocks plains and Running thence with and bounding on Hitchcocks plains both end of the North 18 ps line thereof then 1 North 7 ps 2 N 70 W 19¾ ps to a stone then 3 N 11 W 38 ps to a stone then 4 S 62 W 11½ ps to a bounded White Oak then 5 N 60½ W 42 ps to a stone then 6 N 7 E 20¾ ps to a stone then 7 N 81 W 38 ps to a ~~stone the~~ the middle of the laid out Road then 8 S 8 E 33 ps 9 N 87 W 88½ ps to a stone a bounder at the end of the S 46 W 86 ps line of Hitchcocks plains then Running with and bounding on said land untill it intersects Ax aforesaid then 10 S 6¾ W 12 ps to the third line of Ax aforesaid then by said line 11 E 8 E 25 ps to the Beginning thereof then bounding on Ax Reversely to the beginning tree aforesaid then 12 S 20 W 4 ps and three tenths of a perch to the beginning of ten Acres laid out for the Children of Josias Hitchcock then Reversing and bounding on all the lines thereof to the beginning thereof and then with a straight line to the first beginning Containing 151¼ Acres more or less

For Asael Hitchcock Part of Hitchcocks plains and part of the aforesaid 40 Acres to be conveyed by Benjamin Amoss Beginning at a Stone a bounder at the end of the S 46 W 86 ps line of Hitchcocks plains being also a bounder of William Hitchcocks part and Running thence bounding on William Hitchcocks part reversely six lines to a stone a bounder at the end of the N 11 W 38 ps line of William Hitchcocks part aforesaid then bounding on the out lines of the aforesaid 40 Acres to be conveyed by Benjamin Amoss untill it Intersects Hitchcocks plains then Running with and bounding on the out lines of Hitchcocks plains to the aforesaid place of Beginning Containing 151¼ Acres more or less

For the Widow & Relict of the Deceased one third of all the aforesaid lands Beginning at a bounded Cherry tree standing on the East side of a path leading from the Widow Hitchcocks to Asael Hitchcocks and Running thence 1 N 8 W 113½ ps to a stone where stood a bounded White Oak sapling a bounder at the end of the 4 W 6 E 48 ps line of Hitchcocks plains then 2 N 10½ E 14 ps 3 N 18 E 23 ps 4 N 72 W 19 ps to the end of six perches of the aforesaid S 14½ E line then running with and bounding on the out lines of Hitchcocks plains untill it intersects Ax then running with and bounding on William Hitchcocks part to the end of 22 ps on the first line of ten Acres laid out for the Children of Josias Hitchcock then 5 S 63 ps 6 E 22¾ ps 7 N 8 E 50 ps 8 N 63 W 16 ps 9 N 12 W 80 ps 10 N 81 E 20¾ ps 11 S 7 W 8 ps 12 S 60 E 42 ps 13 N 62 E 86½ ps 14 N 42 W 12 ps and then with a straight line to the aforesaid place of Beginning Containing 103 Acres More or less

Ax Granted for	23¼	
Excluded	6¾	16½
Hitchcocks Plains surveyed for		256
To be conveyed by Benjn Amoss		40
	Total	312½ Acres

State of Maryland Sct.

By Virtue of a special Warrant granted out of the land office for the Western Shore of this State on the 16th day of October 1792 to lay out and Resurvey for Isaac Jarrett of Harford County all that tract or parcel of land called North Wales originally on the day of granted to for Acres according to its ancient meets and bounds Nevertheless correcting and amending any errors in the original Survey and by any out lines to add any Vacant land thereunto Contiguous to the same Cultivated or otherwise as he pleased

I Daniel Scott Surveyor of Harford County hereby Certify that I have resurveyed for him the aforesaid Isaac Jarrett Esqr the aforesaid tract of land according to its ancient meets and bounds as shewed to me and find the same to contain 82¼ Acres being

I have also excluded the quantity of 29¼ Acres part thereof laying in elder purgery to wit four of Friendship 26¾ Acres four of Mow Meadow one Acre four of Hughs Inheritance 1½ Acres

I have also by virtue of the aforesaid Warrant added the quantity of 50½ Acres of Contiguous Vacancy lying in two parcels

And lastly I have reduced the residue of the original tract and the Vacant land added into one entire tract bounded as follows to wit Beginning at the end of nine perches and half a perch on the first line of a tract called Hugh's Inheritance and running thence with and bounding on said land the six following courses to wit N 48 W 90½ ps to a stone then N 42 E 80 ps to a stone S 48 E 18 ps to a stone N 20½ E 26 ps to a stone and bounded White Oak N 36 E 24 ps to a stone N 52 E 7 ps to a rock in a road a boundary of Hugh's Inheritance also a bounder of the land called O'Neills Paradise then N 48 W 11 ps N 79 W 100 ps N 69 W 55 ps S 74 W 38 ps S 30 E 28 ps untill it intersects the ninth line of a tract called Friendship then with said line

SE 8 ps to the end thereof then running with and bounding on Friendship the four following Courses to wit N 84° E 32 ps S 7° W 30 ps S 89° W 20 ps N W by W 60 ps then S 71° W 37 ps untill it intersects the 19th line of a tract called Addition to James's Forrest then by said line S by E 23 ps to the beginning thereof then bounding on Addition to James's Forest reversely the two following Courses to wit East 60 ps SE 212 ps and then with a straight line to the first beginning Containing one hundred and three Acres and half an acre more or less by the name of North Wales Corrected (Decem.r 5th 1792

North Wales Granted to the day of Beginning at the End of the line of a tract of Land called Addition to James's Forrest and running thence 1 S 11¼° E 150 ps 2 East 60 ps 3 S 45° E 56 ps 4 N 70½° E 40 ps 5 S 78° E 55 ps 6 N 42° E 22 ps 7 S 48° E 15 ps 8 N 21° E 26 ps 9 N 67¾° W 108 ps 10 S 70° W 15 ps 11 S 89° W 20 ps 12 N 56¼° W 60 ps 13 S 71° W 49 ps 14 N 8° E 60 ps and then with a straight line to the Beginning Containing pr Grant

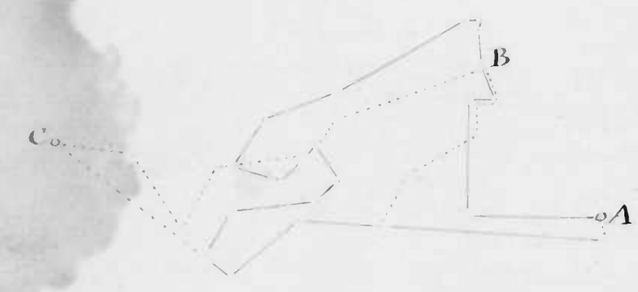

Harford County Sct.

By Virtue of a Common Warrant granted out of the Land Office for the Western Shore of the State of Maryland on the 18th day of August 1792 to lay out for James Rampley of Harford County one acre of Vacant land &c

Daniel Scott surveyor of Harford County hereby Certify that I have surveyed for him the said James Rampley a tract or parcel of Land in Harford County Beginning at the end of the North 56 ps line (being the 19th) of a tract called Rampleys Venture surveyed for the said Rampley and running thence bounding on said line South 26 ps untill it intersects the land called Expence surveyed for William Smith Esq.r then bounding on said land Reversely the three following Courses to wit N 67° E 19 ps to a bounded small Chesnut N E 80 ps to a bounded hiccory sapling standing by the East side of the Falling branch N 69° E 33 ps to a bounded Water oak standing on a Ridge a bounder of Expence then N 75° E 66 ps N 50° E 20 ps N 85° E 40 ps N 32° W 19 ps untill it intersects the twenty first line of Rampleys Venture aforesaid then by said line West 91 ps to the beginning thereof And then by a straight line to the first beginning Containing forty four Acres more or less by the name of Poverty Hill June 12th 1793

My Reason for exceeding the Warrant was to include all the Vacancy at the place

Pr Scale 50 ps in an Inch

State of Maryland Sct

By Virtue of a special Warrant granted out of the land Office for the Western Shore of this State on the 20th day of June 1792 to lay out and Resurvey for William Bankhead of Harford County all that tract or parcel of land called Williams Troubles originally on the 12th day of December 1788 Granted to the said William Bankhead for 204½ Acres according to its ancient meles and bounds Nevertheless correcting and amending any errors in the Original Survey and by my out lines to add any Vacant land thereunto Contiguous as appears &c.a

Daniel Scott Surveyor of Harford County hereby Certify that I have Resurveyed the aforesaid tract according to its ancient meles and bounds as shewed to me and find it contains two hundred and three Acres and half an acre being one acre less than originally granted for —— I have also by Virtue of the aforesaid Warrant added the quantity of 74 Acres of attiguous Vacancy laying in two parcels

And lastly I have Reduced the Whole into one intire tract bounded as follows to wit Lying in Harford County Beginning at a stone the Beginning of the Original tract called Williams Troubles and running thence N 45½° E 41 ps to a stone N E by E 87 ps to a bounded Spanish Oak a boundary of the original tract also a boundary of the land called Cowley's Hall then N 52½° E 39 ps to a bounded Red Oak of Cowleys Hall also a bounder of the land called Poteets Fields then N 1° W 67 ps to a bounded Red Oak and a stone of Poteets Fields then S 89° E 56 ps to a bounded Chesnut of Poteets Fields then ~~South fifty~~ N 59° W 40 ps to a bounded White Oak sapling then N 9° E 24 ps to a bounded White Oak sapling then N 2° W 20 ps N 36° E 7½ ps to a bounded White Oak then S 71½° E 40 ps to a bounded Spanish Oak of Poteets Fields then N 32° E 23 ps to a bounded White Oak on the North side of a branch a bounder of Poteets Fields then N 54° W 70 ps to a bounded White Oak near and on the SW side of a branch then S 41° W 33 ps untill it intersects the land called Sheans Folly then S E 18 ps to a bounded White Oak of said land then S 31° W 15 ps S 14° E 13 ps S W 28 ps to a bounded White Oak then S 39½° W 41 ps to a bounded White Oak standing near some rocks standing edgeways a bounder of the original tract then N 28° W 36 ps N 38½° E 21 ps N 36½° W 49 ps to a bounded Chesnut standing on a hill a bounder of the original also a boundary of the land called Sheans Folly surveyed for Henry Shean then Running with and bounding on Sheans Folly the six following courses to wit N 64° W 16 ps S 65° W 48 ps S 77° W 24 ps S 75½° W 13 ps S 40° W 12 ps S 55° W 31 ps to a bounded Chesnut of said land N 50° W 47 ps to two bounded White Oaks of Sheans Folly then S 20° W 27 ps to a bounded Chesnut then South 118 ps to a bounded Red Oak by a parcel of Rocks a bounder of a tract called Batchelors Hall then N 43° E 45 ps to a stone of said land also a bounder of the original And then with a straight line to the first Beginning Containing two hundred and seventy seven Acres and half an acre more or less by the name of Quietness — June 10th 1793 —

150 State of Maryland Sct

By Virtue of a special Warrant granted out of the land office for the Western Shore of this State on the 8th day of May 1793 to lay out and Resurvey for Thomas Montgomery of Harford County part of a tract of Land Called Brices Endeavour originally on the 22d day of December 1732 Granted to Samuel Brice for 200 Acres according to its Ancient metes and bounds Nevertheless Correcting and Amending any Errors in the Original Survey and by my out lines adding any Vacant land thereunto Contiguous as appears &c.

I Thomas Gist surveyor of Harford County hereby Certify that I have Resurveyed for him the said Thomas Montgomery all his part of Brices ~~Purchase~~ Endeavour as divided between him and his Brother James Montgomery Beginning on the plat at the Letter A and Run as per table of Courses and find it Contains the quantity of one hundred Acres I have also by virtue of the aforesaid Warrant added the quantity of 104 Acres of Attiguous Vacancy laying in one parcel ..... And lastly I have reduced the whole into one entire tract bounded as follows to wit Lying in Harford County Beginning at the Beginning trees of the original tract called Brices Endeavour and Running thence with and bounding on the Division lines of said tract as made out and agreed to by the said Thomas Montgomery and his brother James Montgomery the four following Courses viz. 1 East 2 ft. 2 N 26½ E 26 ft. to a Stone 3 N 60 W 12 ft. 4 N 35 E 133 ft. to a stone then 5 West 15 ft. untill it intersects the given line of a tract called Abrahams Valley at the place where it crosses the East line of the tract called Brices Endeavour then N 65 E 38 ft. to the end of the S 30 E 76 ft. line of Abrahams Valley aforesaid then bounding on said land Reversely the 3 following Courses to wit 7 N 30 W 76 ft. 8 S 40 W 80 ft. 9 N 55 W 4[illegible] untill it intersects the 22d line of a tract called Rampleys Venture surveyed for James Rampley then with said line 10 N 25 E 4 ft. to a bounded White Oak sapling a bounder at the end thereof then Running with and bounding on said land 11 N 58 W 40 ft. to the Falling Branch then 12 N 18½ E 27 ft. 13 East 47 ft. 14 N 12 W 68 ft. to a bounded Red Oak on the side of a hill a bounder of said Rampleys Venture then 15 N 13¾ E 41 ft. to a bounded White Oak sapling standing at the end of the 7th line of a tract called Brimleys Venture surveyed for William Gibson then Running with and bounding on said land the two following Courses 16 S 70 E 26 ft. to a bounded Spanish Oak 17 N 42 E 60½ ft. to a bounded Red Oak sapling and a bounded Hiccory Sapling a boundary of said land also the beginning of the land called Jones Venture surveyed for Isaac Jones & Benjamin Lukens then bounding on said land Reversely the nine following Courses to wit 18 South 53 ft. to a bounded large Black Oak 19 SW by W 66 ft. to a bounded White Oak 20 SE 63 ft. to two bounded White Oak saplings growing from one Root 21 East 17 ft. 22 North 20 ft. to a bounded White Oak 23 S 80 E 62 ft. to a bounded White Oak standing near and on the East side of a small branch 24 N N E 32 ft. to a bounded White Oak 26 N 2 W 16 ft. to a B. White Oak 27 N 88 W 72 ft. to a bounded White Oak 28 S 33 W 18 ft. to a bounded White Oak near a spring 29 N 73 W 18 ft. to the end of the 5th line of a tract called Harrys Delight then 30 S 88 W 32 ft. to a pile of Stones a a boundary of said Land then 30 S 30 E 26 ft. 31 S 56 W 36 ft. to a place E S E 12 ft. distant from the aforesaid bounded White Oak standing near the East side of a small branch then still 32 S 56 W 46 ft. 33 S 40 E 34 ft. 34 SW 30 ft. 35 S 30 E 24 ft. 36 S 40 W 18 ft. untill it intersects the East 88 ft. line of Brices Endeavour aforesaid then with said line 37 East 58 ft. to the end thereof then 38 S 15 W 222 ft. and then with a straight line to the first beginning containing two hundred and four acres more or less by the name of Gibraltar .... October 14th 1793



Original 100
Vacancy 104
Total 204 Acres

There is on the Vacant Land added 549 pannels Fence part poles and part old Valued to £1.5

Granted to Thomas Montgomery 15th Sept. 1794 I.C. No. G. folio 428

Scale 50 ft. in an Inch

Harford County fs

I Hereby Certify that I have surveyed and carefully laid out for James Lewes of Harford County a tract or parcel of the Reserve Land in Harford County Beginning at the end of the third Line of a tract of Leased Land called Harrymans Folly and Running thence N by E 8 ft. W N W 9 ft. S 3 E 50 ft. S 32 W 18 ft. S 58 E 15½ ft. untill it intersects Harrymans Folly aforesaid and then with a straight line to the beginning containing two Acres and half an Acre more Or less by the name of Young Timber Oct. 17th 1793

Returned to Capt. Jas. Calder

P. Scale 50 ft. in an Inch

Harford County fs

Part of a tract of Land called Renshaws Delight and part of a tract of Land called Poverty Enclosed or be the same called or distinguished by any other name whatsoever Laid out at the Instance of Thomas Renshaw and David Hanway

Beginning at a stone a boundary at the end of the S 11 W 49 ft. line of the whole tract called Renshaws Delight and running thence with and bounding on the out lines of the said Renshaws Delight the two following courses to wit [1] S 42½ W 70 ft. to a stone a bounder of a tract called Amoss's Purchase [2] S 17 W 80 ft. to a stone placed N 80 E 13 feet from a bounded Red Oak then [3] S 80 W 48 ft. to a stone then [4] S 62¼ E 91 ft. to a stone where formerly stood a bounded Hiccory and a bounded Gum a boundary at the end of the ninth line of the whole tract called Renshaws Delight being on the West side of A branch descending into the North side of Winters Run then Running with and bounding on the out lines of the said whole tract the two following courses to wit [5] N 27 E 122 ft. to a stone [6] N 55 E 56 ft. to a stone then N 32¾ W 46¾ ft. to a stone and then with a straight line to the aforesaid place of Beginning containing 74 Acres more or less

Pat. Doran
June 19th 1793

A Shews the Beginning of Renshaws Delight and Beginning of Joseph Renshaws part in red lines

B Shews the Beginning of the above courses Numbered with black figures also that part of Renshaws Delight contained in the above courses in plain black lines

C Shews part of Poverty Enclosed

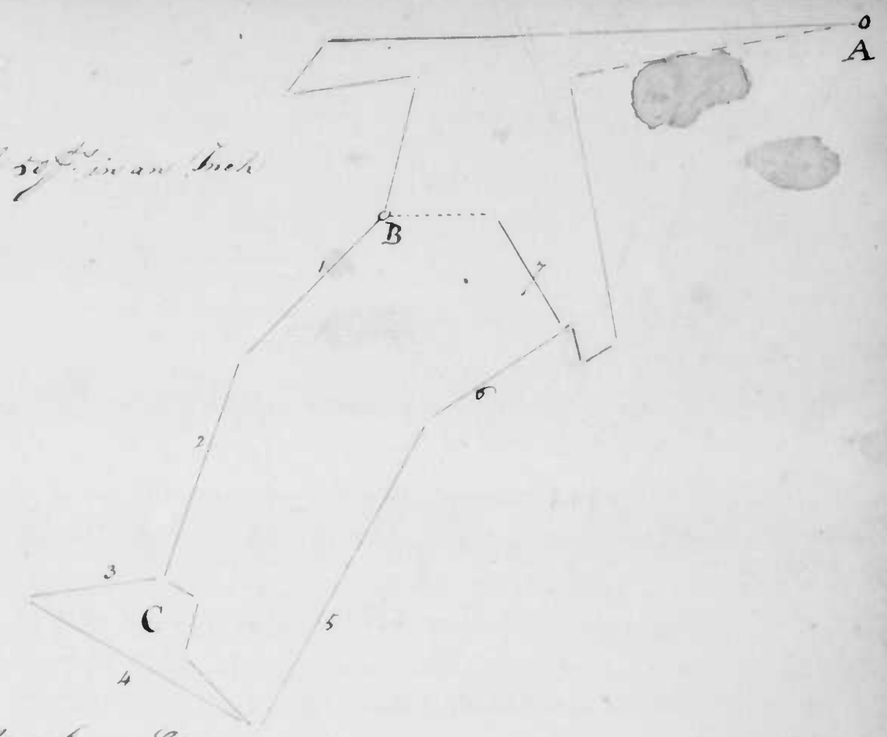

P. Scale 50 ft. in an Inch

State of Maryland fs

By Virtue of a Common Warrant granted out of the land office for the Western Shore of this State on the 21 day of October 1793 to lay out for Isabel Alexander of Harford County two Acres of Vacant Land &c. Daniel Scott surveyor of Harford County hereby Certify that I have surveyed for her the said Isabel Alexander a tract or parcel of Land lying in Harford County Beginning at a bounded White Oak standing on the North side of a Branch a boundary at the end of the twelfth line of the Land called Four Wings surveyed for James Alexander Senr. and running thence West 20 ft. S 48 E 76 ft. N 74 E 60 ft. N 59 E 147 ft. to a Rock and two Marked White Oak saplings about 6 ft. on the East side of a branch called Carr's Run then N 18 E 40 ft. N 51 E 133 ft. untill it intersects A line S 34 E from two bounded White Oaks the beginning of Four Wings aforesaid then N 34 W 84 ft. to said Beginning then bounding on the given line of said land S 48 W 47 ft. then S 69 E 59 ft. to the end of the N 17 E 38 ft. line of Four Wings aforesaid then bounding on said land reversely the four following courses to wit S 17 W 38 ft. S 63 W 60 ft. S W by S 92 ft. N 22 W 20 ft. then S 59 W 155 ft. N W 31 ft. S 59 W 21 ft. to the end of the thirteenth line of Four Wings aforesaid and then with a straight line to the first beginning containing seventy six Acres and half an acre More or less by the name of Alexander's Safeguard Nov. 1: 1793

Sect. C No 8 for resurvey

Pr Scale 100 ft in an Inch

State of Maryland Sct.

By Virtue of a special Warrant granted out of the Land office for the Western Shore of this State on the 21 day of Nov. 1792 to lay out for Benjamin Toland of Harford County thirteen Acres of Vacant land &c.

I Daniel Scott surveyor of Harford County hereby certify that I have surveyed for him the said Benjamin Toland a tract or parcel of Land lying in Harford County Beginning at two bounded Spanish Oaks standing on a hill a boundary of the land called Poteets Fields surveyed for Thomas Poteet also a bounder of the land called Prospect surveyed for said Toland and Running thence N E by E 64 ft to a bounded Spanish Oak a boundary of Prospect aforesaid also a bounder of the land called Monte Santo surveyed for a Certain Margaret Doran N 41° W 28½ ft S 53½° W 94 ft untill it intersects Poteets Fields aforesaid and then with a straight line to the first beginning containing thirteen Acres more or less by the name of Valenciennes Novem. 4th 1793

Pr Scale 50 ft in an Inch

Harford County Sct.

I Hereby Certify that I have surveyed and carefully laid out for Naason Hughes a tract or parcel of the Reserve land in Harford County Beginning at a bounded Forked Water Oak standing on the Westward side and near the top of a hill about 15 ft on the East side of a branch of the Cattail Marsh and Running thence S 30° W 63 ft to a stone then S 63½° E 13½ ft to a bounded hicory sapling standing on the SW. side near the head of a glade then S 19° W 27½ ft to a stone then S 23° E 64 ft to a stone on the North side of a Glade of Winters Run then S 83° E 81½ ft to a bounded White Oak then N 82° E 128 ft to a stone then N 17½° W 14 ft to a bounded Red Oak a boundary of the Land called Hughes's Chance surveyed for Aram Hughes then running with and bounding on said land the three following courses to wit North 42 ft to a stone N 62° W 94 ft to a bounded Small gum in a stony bottom on the East side a branch North 86 ft to a bounded White Oak then West 9½ ft to a stone marked with the letters T and H a boundary of the land called Mount Pleasant surveyed for Benjamin Toland then bounding on said land N 8½° W 30 ft untill it intersects the land called Abbyssinia surveyed

for James Maddan then bounding on said land Reversely the two following courses to wit N 85° W 30 ft to a bounded White Oak N 63° W 29 ft to a stone a bounder of Abbyssinia And then with a straight line to the beginning containing two hundred & sixteen Acres more or less by the name of Beautiful Island Dec. 14th 1789

Lease Land included in this Survey

Beautiful Island Leased to Walter Ashmore the 14th March 1744 for 62 a Beginning at a bounded Red Oak standing on the North side of a glade made by the head of Winters Run and Running thence North 40 ft N 84½° E 202 ft South 60 ft thence &c for 61¾ acres

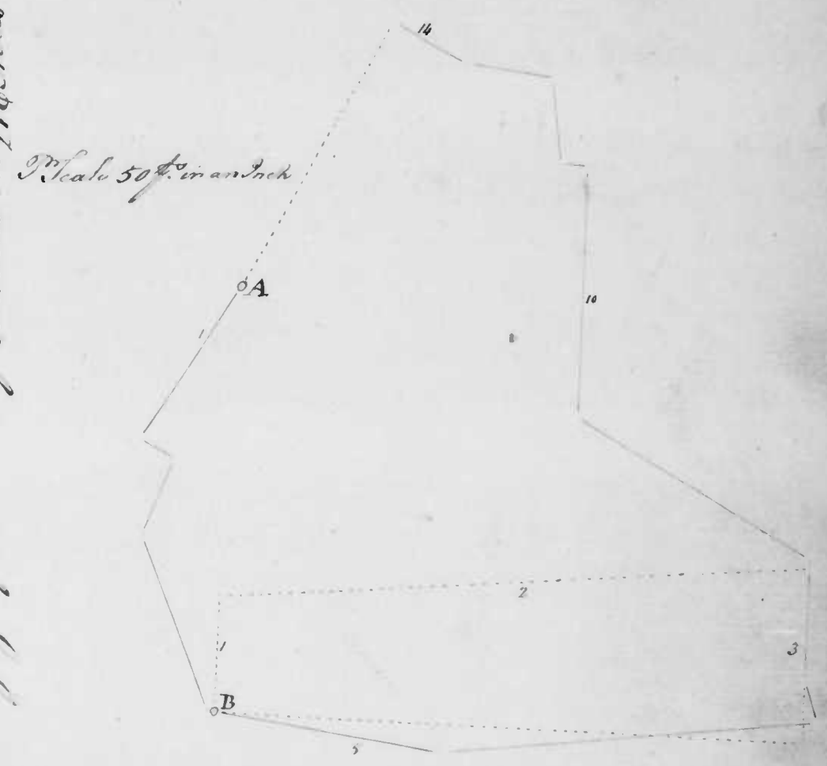

Pr Scale 50 ft in an Inch

B B of Beautiful Island leased for ... 62
deficient in Measure ... 1¾ 1½
Excluded ... 60½
Vacant land added in 3 parcels ... 155½
A Beginng of this Survey Contains ... 216 Acres

State of Maryland Sct.

By Virtue of a special Warrant granted out of the Land office for the Western Shore of this State on the 21 day of Dec. 1792 to lay out for Thomas Ayres of Harford County 20 Acres of Vacant Land as appears &c.

I Daniel Scott surveyor of Harford County hereby certify that I have surveyed for him the said Thomas Ayres a tract or parcel of land lying part in Harford and part in Baltimore County's Beginning at a bounded White Oak sapling standing on the Eastward side of a hollow & South Westward from a parcel of Rocks a bounder of the Land called Plumb tree Bottom surveyed for Benjamin Shipley and Running thence bounding on said Land Reversely the two following courses to wit S 51° W 90 ft to a bounded Chesnut sapling and a bounded White Oak sapling S 10° E 115 ft to a bounded Chesnut and a bounded Small hicory standing on the West side of a hill a

boundar of Plumbtree Bottom aforesaid A boundary of a tract called Shipleys Adventure and one of the boundaries of the Land called James Delight Enlarged surveyed for Robert Rickards then S79°E 28 P.s to a stone where stood a bounded Black Oak sapling a boundary of a tract called Old mans Meadow then bounding on said land Renewedly the 8 following Courses to wit N25°W56 P.s to a bounded Chestnut N23°W24 P.s to a bounded Chestnut N24°E 21 P.s to a bounded Spanish Oak N16°E 15 P.s to a bounded White Oak sapling N12°W17 P.s N53°E 35 P.s S83°E 20 P.s N28°E 29 P.s until it intersects James Delight aforesaid then with said land N55°E 18 P.s to a bounded Small Red Oak and a bounded Small Chestnut of said land then Running with and bounding on James Delight Enlarged the three following Courses viz. N28°W60 P.s N83°W117 P.s N10°E32 P.s to a bounded Chestnut sapling a boundar of James Delight Enlarged And then with a straight line to the first beginning Containing 48 Acres more or less by the name of Arrabella March 7th 1793

Scale 50 P.s in an Inch

State of Maryland S.t

By Virtue of a special Warrant granted out of the Land Office for the Western Shore of this State on the 21 day of December 1792 to lay out for Thomas Ayres of Harford County a Few Acres of Vacant Land as appears E.s

Daniel Scott surveyor of Harford County hereby certify that I have surveyed for him the said Thomas Ayres a tract or parcel of Land lying in Harford County Beginning at a bounded White Oak standing on a flat piece of Ground about three perches on the West side of a small branch a boundary of the land called Whitakers Choice also a bounder of the Land called Smiths Stile surveyed for Peter Smith and Running thence with and bounding on Smiths S the three following courses viz. S5°W10 P.s S18°E 188 P.s N77°E 46 P.s then S30°W28 P.s to the of the S60°W49 P.s line of Whitakers Choice aforesaid then running with and bounding said land the four following lines viz. S28°W45 P.s N26°W27 P.s N9°W40 And then with a straight line to the first

Beginning Containing 10½ Acres more or less by the name of Angle March 7th 1793

There is on this Survey 46 panels of very Sorry fence valued to Lo.t.e

Scale 50 P.s in Inch

State of Maryland S.t

By Virtue of a special Warrant granted out of the Land Office for the Western Shore of this State on the 2 day of Dec. 1792 to lay out for Thomas Ayres of Harford County Ten Acres of Vacant Land five Acres and one quarter of an Acre part thereof was Executed on a tract called Angle as appears E.s

Daniel Scott surveyor of Harford County hereby certify that I have surveyed for him the said Thomas Ayres a tract or parcel of land lying in Harford County Beginning at two bounded White Oak saplings standing on the West side of a hill one of them being a boundary of the Land called Smiths Stile surveyed for Peter Smith and Running thence N2°E 18 P.s to a bounded White Oak and bounded Hickory standing where stood two bounded Red Oaks a bounder at the end of the seventh line of the Land called Daytons Delight surveyed for the Executors of Abraham Whitaker then N38°W9 P.s to the end of the S38°E 62 P.s line of the Land called Shades Chance surveyed for William Shade of Josiah then S77¾°W13 P.s to two bounded White Oak the beginning trees of the Land called The Ditched Marsh then S72¼°W53 P.s bounding on Shades Chance to John Almony's Land then S2°E 37 P.s to a bounded Red Oak a bounder of Almony's Land also a bounder of Smiths Stile aforesaid then N86°E 18 P.s to a bounded White Oak and then with a straight line to the first Beginning Containing 10½ Acres more or less by the name of Meadow. March 7th 1793

There is on this survey 224 panels of Middling fence Valued to Lo.t.e

Scale 50 P.s in an Inch

State of Maryland Sct.

By Virtue of a special Warrant granted out of the Land Office for the Western Shore of this State on the first day of February 1793 To lay out for Thomas Ayres 20 Acres of Vacant Land be the same Cultivated or otherwise as appears Etc.

I Thomas Gist surveyor of Baltimore County hereby Certify that I have surveyed for him the said Thomas Ayres a tract or parcel of Land lying in Baltimore County Beginning at a mile stone standing in the Pennsylvania line the beginning of the land called Jeffsacks Lot Enlarged and running thence with and bounding on said land the five following Courses to wit [1] S57°W52 Pes. [2] S1°E84 Pes. to a bounded white oak [3] S70°E100 Pes. to a bounded Red Oak [4] S1°E68 Pes. to a bounded Chesnut [5] S16°W19 Pes. to a bounded red Oak and bounded White Oak standing on the East side of a hill a bounder of said land also a boundary of a tract called The Shot granted to Edward Bond then running with and bounding on the Shot the following courses viz. [6] S30°W66 Pes. to a bounded White Oak [7] N4°E148 Pes. [8] N23°W54 Pes. to a [9] N27°W44 Pes. to two bounded White Oaks [10] N4°E148 Pes. [11] S25° bounded Red Oak [12] S53°W15 Pes. to a bounded Spanish Oak [13] S3°W111 Pes. [14] S25° -W19 Pes. [15] N80°W28 Pes. to a bounded Black Oak [16] N13°W34 Pes. to a bounded hiccory [17] S38°W53 Pes. to a bounded Chesnut then [18] N26°W23 Pes. to a bounded Chesnut a bounder of the Land called Tracys Folly then [19] West 38 Pes. to the end of the East 16 Pes. line of the Land called Pococks Addition surveyed for Jesse Pocock then [20] N69½°E138 Pes. to two bounded Chesnuts on a ridge a bounder of said land [21] N13°W68 Pes. to the end of the fourth line of the land called Dickens Field then bounding on said land N13°W110 Pes. still bounding on the given line of Dickens Field [22] N6½°W141 Pes. untill it intersects a tract called Clare surveyed for John Mahon then Running with and bounding on said land the three following courses to wit [23] N48°W24 Pes. to two bounded White Oaks on the south side of a run called Poplar Spring Branch [24] N32°E38 Pes. to a stone of said land [25] NNW32 Pes. to the Pennsylvania line and then with a straight line to the first beginning containing two hundred and six acres more or less by the name of Ritchy ..... March 8th 1793

There is on this Survey 125 pannels of fence chiefly poles & very poor & little hew 1 peach tree 1 Old Jony Cabbin all Valued to ... £0..9..3

Scale 50 Pes. in an Inch

State of Maryland Sct

By Virtue of a Common Warrant granted out of the Land Office for the Western Shore of this State on the 23d day of Decemr. 1793 to lay out for Thomas Ayres of Harford County five acres of Land Etc.

I Daniel Scott Surveyor of Harford County hereby Certify that I have surveyed for him the said Thomas Ayres a tract or parcel of Land lying in Harford County Beginning at a bounded Hiccory standing near the South side of a marked long Rock on the North side of a branch a boundary at the end of the 7th line of a tract called Janes Delight Enlarged surveyed for Robert Kirkwood also a boundary of the Land called Old mans Meadow surveyed for the said Thomas Ayres and Running thence with and bounding on Old mans Meadows the three following courses to wit S62°W12 Pes. to a bounded White Oak sapling N88°W8 Pes. to a bounded White Oak sapling N55½°E38½ Pes. untill it intersects Janes Delight Enlarged aforesaid. and then with a straight line to the first beginning Containing seventeen acres and half an acre more or less by the name of Young Timber ..... Jany 3. 1794

This Survey is bounded all round by other Surveys

Scale 50 Pes. in an Inch

State of Maryland Sct.

By Virtue of a special Warrant granted out of the Land Office for the Western Shore of this State on the 5th day of Feby 1793 to lay out for Jesse Jarrett of Harford County five acres of Vacant land be the same cultivated or otherwise as appears &ca

I Daniel Scott surveyor of Harford County hereby certify that I have surveyed for him the said Jesse Jarrett Esqr. a tract or parcel of land lying in Harford County Beginning at a stone placed by Commissioners at the beginning of a tract called The Isles of Caprea and running thence bounding on the Given line of said land N 7¾ W 142 ps. untill it intersects the first line of that parcel of a tract called Capua distinguished by No. 2 Granted to the said Jarrett then Running with and bounding on Capua [2] S E 83 ps. untill it intersects a tract called Good Will Purchased again then bounding on said land reversely S 8½ W 11 ps. untill it intersects the Given line of a tract called Jarretts Fatigue and then with a straight line to the first beginning Containing twenty three acres more or less by the name of Little Capua ... Jany 2d 1794

There is on this Survey 148 pannels of old fence valued to £0..7..6...8

Every line of this Survey is bounded by other tracts

Pr Scale 50 ps. in an Inch

Baltimore County Sct

By Virtue of an order from the Honourable the Chancellor of Maryland dated the 5th day of March 1792 to correct Jesse Jarrett Esqr. Certificate of Jarrets Intention 349 acres by excluding such part of the land as is not contained in a Certificate of 420 Acres surveyed for Richard Maynor and called Maynors Hills and Vallies and by including all that part of the said Maynors Hills and Vallies which is not contained in the aforesaid Certificate of Jarrets Intention

And by Virtue of another order from the Honourable The Chancellor aforesaid dated the 15th day of May 1792 to further correct the aforesaid Certificate of Jarrets Intention by excluding any part of the land therein contained (if any there be) which is contained in an ancient survey called Hunting Spot surveyed for Nathaniel Hill Jany 21d 1771 Which orders and the said Jarrets Certificate is hereunto Anexed

I Thomas Gist surveyor of Baltimore County hereby certify that I have surveyed the Certificate of Hunting Spot and find that no part thereof lays within the lines of Jarrets Intention nor of the Certifs. of Maynors Hills and Vallies

I have also surveyed the Certificate of Maynors Hills & Vallies and find the same to contain 434 Acres being 14 acres more than express in the Certificate

I have also excluded from the Certificate of Maynors Hills & Vallies the quantity of seven Acres laying within the lines of a tract of Patent land called Vaunia

And lastly I have reduced the residue of the Certificate of Maynors Hills and Vallies into a tract bounded as follows vizt Lying in the Reserves of Baltimore County Beginning at two bounded White Oak saplings growing from one root in a bottom about 3 ps. on the West side of the Northern prong of Gun-powder Falls and Running thence N 36½ E 317 ps. untill it intersects the N 78 E 48 ps. line of a tract called Vaunia granted to James Calder then by said line [2] S 78 W 12 ps. to the beginning thereof then bounding on Vaunia [3] N 26½ W 83 ps. [4] N 44 W 184 ps. to a stone placed by a grument of the aforesaid Captn. James Calder and the said Jesse Jarrett Esqr. to be the end of the S 16 W 37 ps. line of Vaunia aforesaid then [5] S 33 W 176 ps. [6] S 11 E 316 ps. and then with a straight line to the first beginning Containing four hundred and twenty seven acres more or less by the name of Jarrets Intention ... Augt. 1. 1793



Pr Scale 100 ps. in an Inch

State of Maryland Sct.

By Virtue of a Common Warrant granted out of the land Office for the Western Shore of this State on the 21d day of May 1793 to lay out for Jesse Jarrett of Harford County eleven acres of Vacant land &c

I Thomas Gist surveyor of Baltimore County hereby certify that I have surveyed for him the said Jesse Jarett Esqr. a tract or parcel of land lying in Baltimore County Beginning at the end of sixty eight perches on the S 33 W 176 ps. line (Being the 5th) of the land called Jarrets Intention and Running thence S 75 W 88 ps. S 62 E 58 ps. to the aforesaid line of Jarrets Intention and then with a straight line to the first beginning Containing eleven acres more or less by the name of North spring ... Augt. 1. 1793



Pr Scale 100 ps. in an Inch

Harford County Sct

I Hereby Certify that on the 11th day of Decem ~~1791~~ 1789 that I laid down sundry surveys at the Instance of Jesse Jarrett Among which was a Certificate of 2380 Acres Surveyed 15th Feby 1771 for Abraham Jarrett which I laid down by Reversing the lines thereof from a mile Stone in the Pennsylvania line Near the Tent Meeting house which stone was shewn to me to be the end of the seventh line of said Certificate of 2380 Acres called Hills of Poverty

Pat. Doran
28th April 1794

vide plat page 64

Harford County Sct

By virtue of an order from the Honourable the Chancellor of Maryland dated Nov. 15th 1791 to amend a Certificate for Benjamin Toland of Harford County called Prospect by excluding such part thereof as shall be found to lie within the lines of the survey called Hard Scuffle surveyed for Chas. Baker

I hereby certify that have amended the said certificate by excluding all that part thereof as lay within the lines of Hard Scuffle aforesaid, and have reduced the residue into a tract bounded as follows to wit lying in Harford County Beginning at a bounded large White Oak standing by and on the West side of a branch descending into the South side of Deer Creek one of the boundaries of the land called Monte Santo surveyed for a certain Margaret Doran and running thence 1 N 40° W 18 ft. to a bounded hiccory sapling then 2 W S W 68 ft. to two bounded Spanish Oak saplings standing on a hill a boundary of the land called Poteets Fields Surveyed for Thomas Poteet then bounding on said land reversely the four following courses to wit 3 S 33° E 27 ft. to a bounded White Oak sapling 4 S 66° W 28 ft. to a bounded Spanish Oak sapling 5 S 21° W 38 ft. to a stone 6 S 3° E 37 ft. to a stone a boundary of the land called Hard Scuffle surveyed for Captn. Charles Baker then running with and bounding on said land 7 N 85° E 136 ft. then 8 N 51° E 49 ft. to a bounded Chesnut standing on a hill And then by a straight line to the beginning containing ninety one acres more or less by the name of Prospect

Corrected May 1st 1794



B Shews part of the former Survey excluded

Scale 50 ft. in an Inch

Harford County Sct

By Virtue of an order from the Honourable the Chancellor of Maryland dated Nov. 26th 1791 to amend a Certificate for Benjamin Toland of Harford County called Mount Pleasant by excluding such part thereof as shall be found to lie in the survey of Amosses Range surveyed for William Amoss

I hereby Certify that I have amended the said Certificate by excluding all that part thereof as lay within the lines of Amosses Range aforesaid And have reduced the residue into a tract bounded as follows viz lying in Harford County Beginning at a small marked rock being the uppermost of a parcel of Rocks in the forks of a branch called the Long branch which descends into the East side of the Cattail Marsh and running thence 1 East 18 ft. to a bounded White Oak sapling standing by the SW. side of a branch then 2 North 14 ft. 3 N 47 W 12½ ft. to the Given line of the land called Amoss's Range surveyed for William Amoss then bounding on said line reversely 4 S 8 W 39 ft. untill it intersects the Given line of a tract called Abbyssinia granted to James Madden then by said line 5 S 2 W 105 ft. to a stone on a hill the last boundary of Abbyssinia still bounding on said land Reversely 6 S 53 W 66 ft. to a bounded Water Oak a bounder of Abbyssinia then 7 S 8½ E 54 ft. to a stone marked with the letters T and H a boundary of the land called Beautiful Island surveyed for Naason Hughes then 8 East 160 ft. to a place East five perches from a stone and a bounded White Oak sapling standing on the East side of the Long branch aforesaid said bounder being the Beginning of the land called Hughes's Chance surveyed for Aram Hughes and then by a straight line to the beginning containing one hundred and fifteen acres and half an acre more or less by the name of Mount Pleasant

Corrected May 1st 1794

A Shews part of the former Survey excluded

Scale 50 ft. in an Inch

State of Maryland Sct.

By Virtue of a special Warrant granted out of the Land Office for the Western Shore of this State on the day of 1793 to lay out for Vincent Bosley of Harford County four Acres of Vacant Land be the same cultivated or otherwise as appears &c.

Which Warrant was on the day of 1794 by the said Vincent Bosley assigned to James Rampley and William Gibson of Harford County

I Daniel Scott surveyor of Harford County hereby Certify that I have surveyed for them the said James Rampley and William Gibson a tract or parcel of Land lying in Harford County Beginning at a bounded small spanish Oak and a bounded small Chesnut standing on a hill the last boundary of a tract called Rampleys Venture surveyed for the aforesaid James Rampley and Running thence S 80° E 42 ft. to a bounded Red Oak sapling of Rampleys Venture then N 13¾° E 6 ft. untill it intersects the first line of a tract of Lease land called Deavers Good Will then with said line N 50° W 31 ft. to the end thereof then still bounding on said lease N 20° W 158½ ft. untill it intersects the East 70 ft. line of a tract called Brindleys Venture surveyed for the aforesaid William Gibson then by said line West 1½ ft. to the Beginning thereof then still bounding on said land Reversely S 86° W 16 ft. to the end of the twelfth line of a tract called Kents Dear Purchase surveyed for Jesse Kent then running with and bounding on said land the two following courses to wit S 84½° E 7 ft. to a bounded Chesnut sapling S 20½° E 34 ft. to a bounded Chesnut sapling the last bounder of Kents Dear Purchase then bounding on the Given line of said land S 81¼° W 66 ft. untill it intersects the second line of a tract of Lease land called Tarry's Choice leased to a certain George Tarry then with said line N 87° E 41 ft. to the end thereof then still bounding on said land S 33° E 88 ft. S 15° E 20 ft. and then with a straight line to the first beginning Containing twenty four acres and half an Acre More or less by the name of Everymans Refuse



Pr. Scale 50 ft. in an Inch

There is on this Survey 232 pannels of fence very Sorry 51 pannels of Galloping fence 16 Apple trees and 150 Jmo poles all valued to - - - - - - £3..0..0

State of Maryland Sct.

By Virtue of a special Warrant Granted out out of the Land Office for the Western Shore of this State on the 28th day of March 1793 to lay out for William Slade Jun. 2 acres of Vacant Land be the same cultivated or otherwise as appears &c.

I Daniel Scott surveyor of Harford County hereby certify that I have surveyed for him the said William Slade (of Ezekiel) a tract or parcel of Land lying in Harford County Beginning at the end of the fifth line of a tract of Lease Land called Arams Favour formerly leased to a certain Samuel Hughes and running thence with and bounding on said lease land South forty perches N 80° W 5 ft. untill it intersects the first line of the Land called Honesty is the best Policy surveyed for James Finley then by said land North 32½ ft. to a bounded Chesnut the beginning tree thereof being expressed in the Certificate of Honesty is the best policy to be the original beginning of a tract of Leased land called Savours Refuse and then with a straight line to the first Beginning Containing one acre More or less by the Name of Disappointment January 8th 1794

Pr. Scale 20 ft. in an Inch

State of Maryland Sct.

By Virtue of a Common Warrant granted out of the land Office for the Western Shore of this State on the 17th day of March 1794 to Lay out for James Rampley of Harford County two acres of Land &c.

I Daniel Scott Surveyor of Harford County hereby Certify that I have Surveyed for him the said James Rampley a tract or parcel of Land lying in ~~Bull~~ Harford County Beginning at two bounded Water Oaks and a bounded Red Oak a bounder at the end of the fifth line of a tract called Rampleys Venture being also the beginning ~~line~~ of a tract called Pleasant Mount granted to a certain James Murphy and Running thence with Pleasant Mount N 20° W 34 ft. to the end of the second line of a tract called Kents Dear purchase then by said land East 44 ft. to a bounded White Oak a bounder of said land then N by E 14 ft. untill it intersects the Given line of a tract of Lease land called Tarrys Choice leased to a certain George Tarry then bounding on said ~~land~~ line S 32½ E 140 ft. to the end of the sixth line of said land then S 66 W 72 ft. untill it intersects the first line of Rampleys Venture aforesaid then with said line North 40 ft. to a bounded hiccory sapling a bounder at the end thereof then still Running with and bounding on said land the four following lines to wit N 83 E 25 ft. N 13 W 30 ft. N 31 W 30 ft. to a Rock marked IR a bounder of Rampleys Venture and then with a straight line to the first beginning Containing 32 Acres more or less by the name of Addition to Rampleys Venture May 6th 1794

P. Scale 50 ft. in an Inch

State of Maryland Sct.

By Virtue of a Common Warrant granted out of the land Office for the Western Shore of this State on the 24th day of June 1793 to lay out for Matthew Wiley of Harford County 20 Acres of Land as appears &c.

I Daniel Scott surveyor of Harford County hereby Certify that I have surveyed for him the said Matthew Wiley a tract or parcel of land lying in Harford County Beginning at a bounded Oak about one perch from the West edge of Deer Creek below the foot of a precipice of Large Rocks and at a bend in said Creek winding a pine hill one of the bounded trees standing at the end of the N 52½ W 31 ft. line of a tract formerly surveyed for said Wiley called Hills and Hollows and Running thence down Deer Creek and on the North side thereof the nineteen following lines viz. 1 N 3 E 3½ ft. to a bounded Water Oak the other bounded tree at the end of the aforesaid line of Hills and Hollows then 2 N 42 E 38½ ft. 3 S 75 E 46 ft. to a bounded White Oak then 4 N 28 E 12 ft. 5 N 9 E 11 ft. to a bounded White Oak on the North side and by the Mouth of a branch then 6 N 42 E 22 ft. to a bounded White Oak then 7 S 53½ E 72 ft. to a bounded White Oak on a Rock then 8 S 31 E 26 ft. 9 S 4 W 13 ft. to a bounded White Oak then 10 S 18 E 11½ ft. to a bounded double white oak then 11 S 72½ E 14½ to a bounded Water Oak then 12 N 40 E 12¼ ft. to a bounded White Oak then 13 N 57 E 14 ft. to a bounded White Oak standing by the Creek and N 72 W 4 ft. wanting three links from a bounded pine then 14 N 40 E 50¼ ft. to a bounded white Oak then 15 E N E 18 ft. to a bounded hiccory then 16 S 57 E 9½ ft. to a bounded Spanish Oak standing on the West sides of a steep hill near some rock standing edgeways then 17 S 5 E 15 ft. to two bounded White Oaks then 18 South 21 ft. 19 S 17 W 23 ft. then Crossing Deer Creek 20 N 73 W 5 ft. to a bounded large White Oak standing on the West bank of the Creek then Running up Deer Creek and on the South side thereof the six following Courses to wit 21 N 17 E 18 ft. 22 N 1 E 30 ft. to a bounded white Oak then 23 N 6 W 7 ft. to a bounded White Oak then 24 S 80 W 17 ft. 25 S 40 W 54 ft. 26 S 52 W 28 ft. then 27 West 54 ft. 28 N N E 53 ft. to a place on the South side of Deer Creek S S W 6 ft. distant from the aforesaid bounded White Oak standing at the end of the seventh line of this Survey then Running up the South side of Deer Creek the five following Courses to wit 29 N 53 W 70 ft. 30 S 28 W 42 ft. 31 N 75 W 46 ft. 32 S 42 W 3 ft. 33 South 10 ft. untill it intersects Hills and Hollows aforesaid and then with a straight line to the first beginning containing twenty Acres More or less by the name of Wolf Range

May 10th 1794

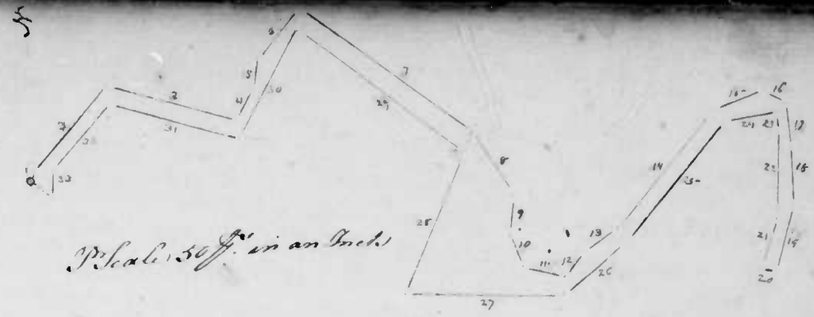

P. Scale 50 ft. in an Inch

State of Maryland Sct.

By Virtue of a special Warrant granted out of the Land Office for the Western Shore of this State on the 7th day of Augt. 1793 to Lay out for James Lyttle of Harford County 30 Acres of Vacant Land be the same cultivated or otherwise as appears &c.

I Daniel Scott surveyor of Harford County hereby Certify that I have surveyed for him the said James Lyttle a tract or parcel of Land Beginning at a bounded Gum standing on the West side of a spring descending into the Great Falls of Gun Powder and Running thence S 34¾ W 27¾ ft. to a stone then N 80 W 53¾ ft. to a stone by and on the East side of a hollow then N 15 W 85 ft. to a bounded red Oak near the West side of a branch then N 65 E 16 ft. to a bounded Red Oak and then with a straight line to the first beginning Containing 27½ Acres more or less by the name of James Valey

Novr. 8th 1793

There is on this Survey 1 Small stack Bark & 150 pannels of fence valued to } £ 0 10 0

State of Maryland Sct.

By Virtue of a Common Warrant granted out of the land Office for the Western Shore of this State on the 20th day of May 1794 to lay out for John Ingram of Harford County ten acres of Land &c.

I Daniel Scott Surveyor of Harford County hereby Certify that I have surveyed for him the said John Ingram a tract or parcel of Land lying in Harford County Beginning at a bounded Spanish Oak the beginning Tree of a tract called Little Worth granted to said Ingram being a boundary at the ~~and~~ of Beginning of the tenth line of another tract called Wolf and Fox granted also to said Ingram and running thence bounding on said tenth line 1 N 74 W 37 ft. then 2 N 53 W 7 ft. 3 West 7½ ft. to the aforesaid line of Wolf and Fox then with said line 4 N 74 W 5 ft. to the end thereof then still bounding on Wolf and Fox 5 N 10 W 66 ft. untill it intersects the seventeenth line of the land called Bellfarm then running with and bounding on said line 6 N 79 E 31 ft. untill it intersects the sixth line of Little Worth aforesaid then with said line 7 S 60 W 2 ft. to the end thereof then bounding on said land the two following lines to wit S 30 E 60 ft. and then with a straight line to the first Beginning Containing twenty Acres more or less by the name of Chinquepine Hill June 14th 1794

Pr Scale 50 P.s in an Inch

Part of Salisbury Plain Beginning at a bounded Chestnut standing on a hill a boundary at the end of the fifth line of the Whole tract called Salisbury Plain and running thence S 61 W 188 P.s to a bounded Chestnut then S 83 3/4 W 21 P.s to a bounded Red Oak then S 79 E 72 P.s to a stone then S 6 E 72 P.s to a stone then N 54 E 111 3/4 P.s to a stone in the sixth line of Salisbury Plain then reversing said line to the aforesaid place of Beginning containing 106 1/2 Acres More or less October 26th 1793

Pat. Doran

J. Sinclear

Part of Salisbury Plain Beginning at a stone by a small rock in a Glade near a large Rock marked RH said Stone being a boundary at the end of the sixth line of the whole tract called Salisbury Plain and Running thence bounding on said line reversely N 8 W 100 P.s to a stone then S 54 W 164 P.s to a bounded Gum standing in the North side of a bounded White Oak then S 8 E 138 P.s to a bounded Gum standing in the seventh line of Salisbury Plain then reversing said line to the aforesaid place of Beginning containing 108 Acres more or less

Pat. Doran

October 26th 1793

John Taylor Hughes

Part of Salisbury Plain Beginning at two bounded White Oak saplings standing on the South side of a hill on the East side of the Lancaster Road a boundary at the end of the ninth line of the whole tract called Salisbury Plain and Running thence bounding on the Out Course of the whole tract reversely the three following lines viz. S 36 E 60 P.s to a bounded Black Oak a boundary of the whole tract then N 5 E 38 P.s to a bounded Gum then N 8 W 138 P.s to a stone by the North side of a bounded White Oak then N 34 E 22 3/4 P.s to a stone then N 6 W 72 P.s to a stone then N 79 W 60 P.s to a bounded Black Oak then S 83 3/4 W 107 P.s to a bounded Hiccory standing on the South side of a morass then W 5 W 11 1/2 P.s to a place in the aforesaid Lancaster Road W by N 4 yards from a bounded Red Oak then running along and bounding in said road to the aforesaid place of Beginning containing 109 3/4 Acres more or less October 26th 1793

Pat. Doran

two Acres and three quarters of an Acre part of the above lays within a tract called Zenas Hall - - - - -

John Taylor



Pr Scale 75 P.s in an Inch

F Shows the part lost

State of Maryland Sc

By Virtue of a special Warrant granted out of the Land Office for the Western Shore of this State on the 27th day of Aug.t 1793 to lay out for Thomas Lytle 8 Acres of land be the same cultivated or thereabouts as appears &c.

I Daniel Scott surveyor of Harford County Hereby Certify that I have surveyed for him the said Thomas Lytle a tract or parcel of land lying in Harford County Beginning at a stone in a marsh a boundary at the end of the second line of a tract called Tear All granted to James Carland and Running thence N 22 E 62 P.s to a stone then N 17 E 20 P.s untill it intersects the fifth line of Lot No. 46 part of My Ladys Manor then bounding on said line reversely S 22 W 56 P.s to Tear All aforesaid And then with a straight line to the first beginning containing six Acres and three quarters of an Acre more or less By the name of

Agreement June 3. 1794

State of Maryland Sc

By Virtue of a special Warrant granted out of the Land Office for the Western Shore of this State on the 17th day of August 1793 to lay out for Isaac Jones of Harford County 10 Acres of Vacant land be the same &c.

I Daniel Scott surveyor of Harford County hereby Certify that I have surveyed for him the said Isaac Jones (of William) a tract or parcel of land lying in Harford County Beginning at four bounded White Oak saplings growing from one Root about 12 P.s on the Northwestward side of a spring called Batchers

170 Spring descending into the South side of a branch of Broad Creek called Jack Hole one of the Boundaries of a tract granted to John Ingram called Wolf and Fox and Running thence with and bounding on said land the four following lines to wit S76°E 46 P.s S56°E 24 P.s S82°E 100 P.s to a place N82°E one perch distance from a bounded Spanish Oak then S72½°W 264 P.s untile it intersects the sixth line of the land called The Hawks Nest 85 Acres surveyed for a certain Richard Deaver then with said line S87°W 24½ P.s to the end thereof then still running with and bounding on the Hawks Nest the six following lines viz. N10°W 22 P.s S72¼°W 34 P.s S80°W 72 P.s N30°W 30 P.s N22½°W 19 P.s N68¾°W 19 P.s and then with a straight line to the first beginning containing sixteen acres and one quarter of an acre more or less by the name of Ingrams Neighbour June 30. 1779

There is on this Survey 261 pannels of fence chiefly old poles and 19 pannels of New fence valued to 8/6

State of Maryland S.t

By Virtue of a special Warrant 8 P.s 16¾ acres part of which warrant was executed on a tract called Ingrams Neighbour

I Daniel Scott surveyor of Harford County hereby certify that I have surveyed for him the said Isaac Jones (of William) a tract or parcel of land lying in Harford County Beginning at the end of the S27¼°E 79 P.s line (being the last course) of the Land called The Hawks Nest surveyed for a certain Richard Deaver and Running thence N27¼°W 6 P.s to the first line of a tract of Land called Richards Retirement leaved to the aforesaid Richard Deaver then with said line S61°W 116 P.s to the end thereof then still bounding on said land North 57½ P.s then West 9 P.s untile it intersects the first line of another tract called Deavers Project then bounding on said line reversed S.t 74 P.s untile it intersects the N88°E 114 P.s line of a tract called Pacas Pleasure then with said line S88°E 39 P.s to the end thereof then N73°E 127 P.s to a bounded White Oak marked with the letter R the beginning tree of said land then still running with and bounding on Pacas Pleasure the two following lines to wit S25°E 36 P.s S11°W 60 P.s then S6°W 17 P.s untile it intersects the 15th line of a tract called Streets Delight then by said line N50°E 61½ P.s to a bounded Spanish Oak a bounder of said land then S8°E 19½ P.s to the end of the N8°W 15½ P.s line of the Land called Deavers Fancy surveyed for the aforesaid Richard Deaver then N20¼°E 80¼ P.s to a bounded Spanish Oak the beginning tree of said land, also a boundary of Streets Delight aforesaid then bounding on Streets Delight Reversely the four following lines to wit S7°W 51 P.s to a bounded Hickory N7½°W 27 P.s N5°E 10 P.s to a bounded Spanish Oak and a bounded Chesnut of said land N28½°E 42 P.s untile it intersects the Seven line of the Hawks Nest aforesaid and then with a straight line to the first beginning containing eighty one acres and half an acre more or less by the Name of Contestable July 1. 1794

There is on this Survey 328 pannels of new Log old fence part of a new house valued to 10.£.6

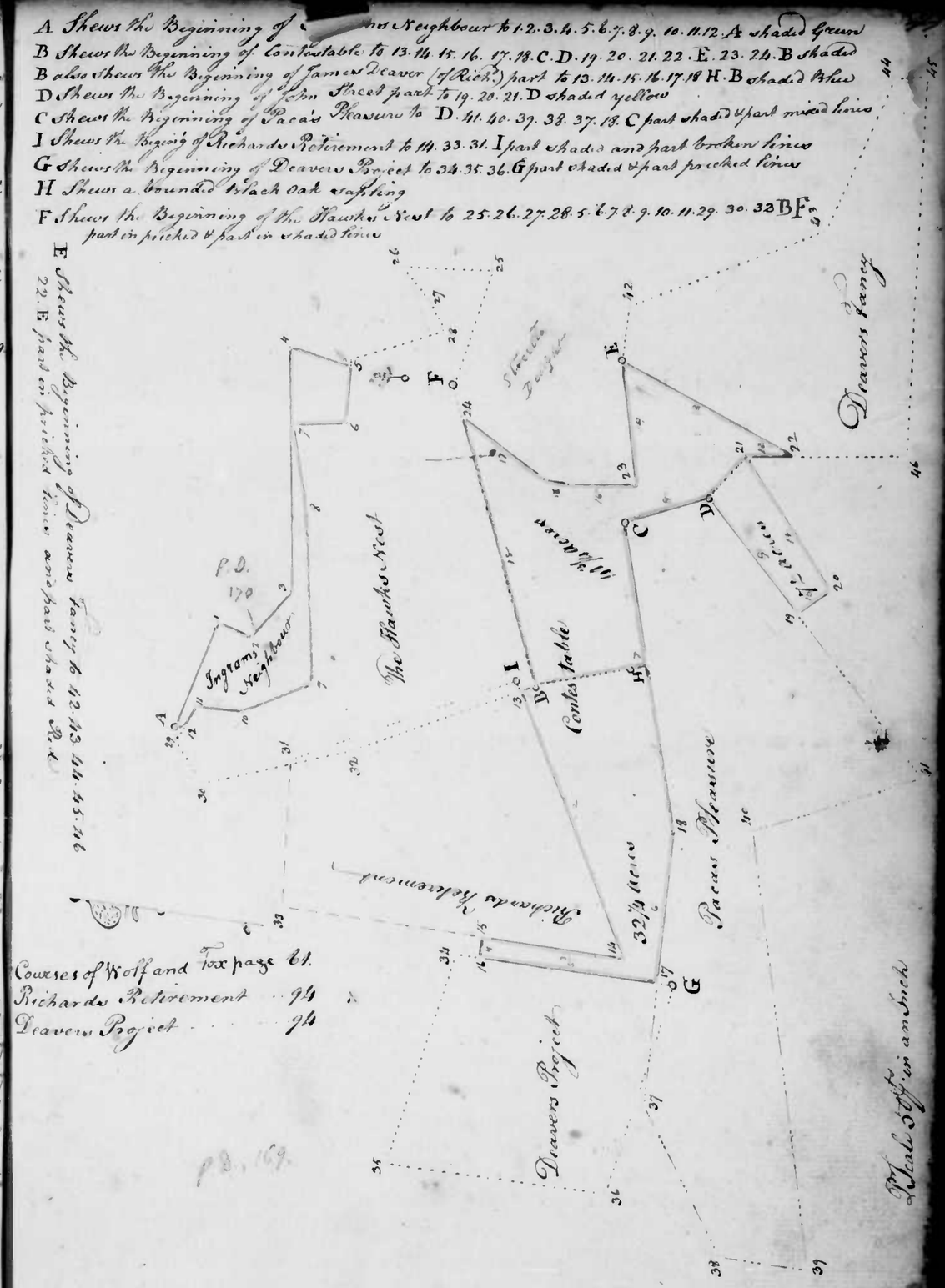

Courses of Wolf and Fox page 61.
Richards Retirement ... 94
Deavers Project ... 94

pg. 169

State of Maryland Sct

By Virtue of a special Warrant granted out of the Land Office for the Western Shore of this State on the 30th day of August 1793 to lay out for William Ashmore of Harford County twenty five acres of Vacant Land be the Same Cultivated or otherwise as appears &c.

I Daniel Scott Surveyor of Harford County hereby certify that I have Surveyed for him the said William Ashmore a tract or parcel of Land lying in Harford County Beginning at two bounded White Oak Saplings growing from one Root at the foot of a hill within 4 Pch. on the Southward side of Broad Creek and in or near the third line of a tract of leased Land called Harryman's Folly and running thence N55W 50P. to a bounded White Oak standing on the East side of a steep hill then N22W 49P. N33E 27½P. to the Lowermost Rock on the NW point of a hill on the East side of a branch descending into the North side of Broad Creek then E8E 34¾P. to a bounded White Oak then S20E 20P. S19W 41½P. to three bounded White oaks growing from one Root on the West side of a hill then S60E 21P. to three bounded Maples standing by the East side of a branch and then with a straight line to the first beginning containing seventeen acres more or less by the name of Scotl mine July 2. 1794



Scale 50P. in an Inch

State of Maryland Sct

By Virtue of a special Warrant granted out of the Land Office for the Western Shore of this State on the 5th day of Sept. 1793 to lay out and Resurvey for Thomas Street of Harford County a tract or parcel of Land called Streets Pleasant Hills Originally on the 20th of Aug. 1789 granted to the said Thos. Street for 972¾ acres according to its ancient meets & bounds Nevertheless I Daniel Scott surveyor of Harford County Hereby Certify that I have Resurveyed for him the said Thomas Street the aforesaid tract of Land according to its ancient meets and bounds as shewed to me and find the same to contain 954¾ acres being 18 acres less than Originally granted for — I have also by Virtue of the aforesaid Warrant added the quantity of 215¼ acres of allegious Vacancy laying in four parcels and lastly I have Reduced the whole into one entire tract bounded as follows to wit Lying in Harford County Beginning N18E 12P. from a Rock marked with twelve notches lying in the East side and near the Source of a branch descending Southward into the North fork of Deer creek the beginning of the Original tract called Streets Pleasant Hills and Running thence S3½E 68P. S80W 10P. to the end of the N5W line of the land called Ward's Intent surveyed for John Ward then S2E 101¼P. to marked Spanish Oak a boundary of Ward's Intent also a boundary of the Original tract then running with and bounding on the original tract the six following lines to wit S80½W 95P. S4½E 6P. S34W 86P. to a pile of Stones S68½W 48P. to a marked Black Oak S5W 26P. to a large Chesnut marked with two blaises S76W 95P. to a large

Black Oak Oak marked wi[illegible] blaises about 2P. on the South side of a high Rock near the top of Rock Ridge a bounder of the original also a boundary of a tract called Streets Hunting Ground surveyed for Thomas Street Junr. then with Street's Hunting ground N66W 59P. to a Stone and bounded Black Oak and land then S3½W 14P. N76W 54P. to a bounded hiccory then S82W 81P. until it intersects the the third line of a tract called Wilmots Desire then by said line N46E 67P. to the beginning thereof then N51W 100P. S58W 36P. to a bounded White Oak standing by the East side and near the Mouth of a small branch the beginning tree of Wilmots Desire also a boundary of the original tract then Running with and bounding on the original tract the three following lines viz. S35½W 72P. to a stone set up S36W 14P. distance from a marked Spanish Oak S77¾W 206P. to a stone placed where stood a marked hiccory a boundary of the original tract N10½W 36P. N3W 22½P. to a stone then N79E 37P. N52E 24P. N by E 24P. to a marked Spanish Oak a boundary of the original tract then N1W 20P. to a bounded White Oak then N66E 24½P. to a stone in a marsh then N19½W 42½P. to a bounded White Oak standing on the West side of a hill then N78E 72P. to a bounded White then N21E 24P. to a bounded Chesnut then N48E 21½P. to two bounded Spanish Oaks on a hill then East 41½P. to two bounded Spanish Oaks growing from one root then N40E 46P. to a bounded Double White Oak standing about 4P. on the West side of a run then N3¾E 20P. N35½E 31½P. to a stone in a marsh then N18W 14½P. to a bounded Spanish Oak standing on the South West side of a hill then S41½ N18W 29P. N79W 26P. to a bounded Chesnut S71½W 81P. N70W 88P. to a bounded White Oak standing on the South side of a branch then North 3½P. to a bounded Chesnut then S60½E 26P. to two bounded Spanish Oaks growing from one root then S78E 36P. to a bounded Red Oak then S81E 36½P. to a bounded Spanish Oak standing by the South side of a branch then S15E 63P. to a bounded Chesnut then S71E 80P. to a bounded Spanish Oak standing on the side of a hill then S5E 46P. to two bounded Spanish Oaks standing on the South side of a hill then N58E 26P. to a bounded Spanish Oak Sapling then N58E 21P. N74E 36P. to a bounded Spanish Oak then N56E 20P. N15W 31P. to a bounded White Oak then N19W 16P. Oak then N36W 10P. N80W 30P. to two bounded White Oaks then N1W 16P. to a bounded hiccory standing on the side of a hill about 4P. on the North side of a Marsh then N80E 54½P. to two bounded White Oaks then N24E 23½P. to two bounded White Oaks 50P. to a bounded White Oak then S24E 23½P. to a bounded White Oak standing on the North side then S34W 48P. to a stone in a bank on the South side of a branch then S66W 40P. S12E 33P. to a bounded White Oak standing on the North side of a hill above a spring then S60E 35P. to two bounded White Oaks standing N55E 106P. S75E 55½P. S88E 86P. to two bounded White Oaks standing on a narrow ridge above some Rocks then N12E 22½P. to a piece N12E 2P. from a bounded White Oak then N60E 80P. to a bounded Chesnut on a barren Ridge then N56E 90P. S30E 60P. S80W 110P. to a bounded White Oak standing within two perches on the South side of a branch then S12W 21½P. to two bounded White Oaks growing from one Root at the NW point of a hill then S7W 14P. to a pile of Stones and then with a straight line to the first Beginning containing one hundred and seventy acres more or less by the name of Pleasant Hills Corrected .. July 1. 1794

See D.S. Liber p. 13, &c.

174 Harford County Jo.

P.S.H. p.12

I Hereby Certify that I have Surveyed for Jacob Swan & Catherine Swan of Harford County Ex.^r & Executrix of Frederick Swan late of said County deceased and for the use of the Heirs of said Frederick Swan a tract or parcel of the Reserve land in Harford County Beginning at a stone and bounded Chesnut sapling standing on a hill on the North side of a Run called Daniel McComases Spring branch and Running thence [1] S60°E 36½ ft. to two bounded Red Oaks then [2] S5°E 30 ft. [3] S28°W 11 ft. to two bounded White Oaks growing from one root then [4] S23½°E 20 ft. to a bounded White Oak standing on the side of a hill then [5] N88¾°E 36 ft. [6] N35°E 12 ft. to a bounded White Oak then [7] N54°E 20½ ft. [8] N43¾°E 32 ft. to a bounded Chesnut sapling standing by a branch then [9] N84°E 14 ft. [10] N43°E 34 ft. [11] E N E 28 [12] N35½°E 34 ft. to a stone in a marsh a boundary of the land called ~~[illegible]~~ Pleasant Hills corrected surveyed for Thomas Street then Running with and bounding on said land the five following lines to wit [13] N18°W 14½ ft. to a bounded Spanish Oak still [14] N18°W 29 ft. [15] N79°W 26 ft. to a bounded Chesnut on a hill [16] S71¾°W 81 ft. [17] N70°W 88 ft. to a bounded White Oak standing on the south side of a branch a boundary of said land then [18] South 41¾ ft. to a bounded Spanish Oak and then with a straight line to the first beginning Containing one hundred and twenty four Acres more or less by the name of Swans Delight Augt 16.th 1794

John Barton by his last Will and Testament in writing bearing date on or about the 4.th day of January 1773 among other things therein mentioned and Contained hath the following words to wit "Item I give & "bequeath to my son John Barton all that part of my land I now "live on Beginning at the Lower Corner of my land next to Robert "Bishops quarter or plantation on My ladys Manor and Running "with the great road till it intersects Daniel Pococks land then with "said Pococks land till it intersects the great run called by.... Elliotts "Run and with said run till it intersects the great Road and with "the great Road till it intersects the corner of the fence belonging "... the plantation which he now lives on then with a straight "line through the feilds from said Corner to the spring branch "by Morgans Hog Pen and from thence by a straight line to the out "side of the Manor and from that place to the beginning be it more "or less to him and his heirs during the term of the lease"

And Whereas a survey has been made of all that part of My Ladys Manor heretofore held and possessed by John Barton and distinguished by No. 7 and James Barton, William Hitchcock Barton and Veasor Price became the purchasers of said Lot from the late Intendant for the State of Maryland And Veasor Price being desirous to have his part laid off agreeable to the above in part Recited Will I have therefore at the Instance of Veasor Price with the Consent of James Barton and William H. Barton Surveyed and laid Out the Same Beginning at the end of the first line of Lot No. 6 being as expressed in the Grant of said Lot East South East three perches and a half distant from a bounded Stone standing by the side of a Swamp in the place where formerly stood the beginning tree of a tract of land on said Manor formerly leased to John Barton and Running thence [1] N68½°W 155½ ft. to a stone No. 2 then [2] N1°W 80 ft. to a stone No. 3 then [3] N39°E 40 ft. to a stone No. 4 then [4] N4°W 12 ft. to a stone No. 5 then [5] S84°E 30½ ft. to a stone No. 6 then [6] S31°E 18 ft. to a stone No. 7 then [7] S5¾°E 36 ft. to a stone by the North side of a branch No. 8 then [8] S50°E 127 ft. to a stone No. 9 and then with a straight line to the aforesaid place of beginning containing eighty one acres more or less twenty two acres and three quarters of an acre part thereof lays out of the lines of My Ladys Manor as Surveyed by Commissioners

Pat. Doran
12.th Septr 1794

The SS 10 18 ft. line of My Ladys Manor as Surveyed by D. Clark

Part of Salisbury Plain situate in Harford County and in the Forks of the York and Lancaster Roads Beginning in the York Road S74½°W 1 perch distant from a bounded small Gum standing about 40 ft. above the forks of the York and Lancaster Roads and Running thence [a] N74½°E 34 ft. to a bounded Chesnut standing in the Lancaster Road then Running with and bounding on said Road the three following lines to wit [b] N40°E 42 ft. [c] N46°E 74 ft. [d] N40½°E 86 ft. to the Island Branch then [e] N15°E 7½ ft. [f] N80°W 175½ ft. to a bounded White Oak then [g] N89½°W 113½ ft. to a bounded Chesnut then [h] S51°W 78 ft. to the York road aforesaid then running in and bounding on said road to the aforesaid place of Beginning Containing 212 Acres more or less

Pat. Doran
8.th Septr 1794

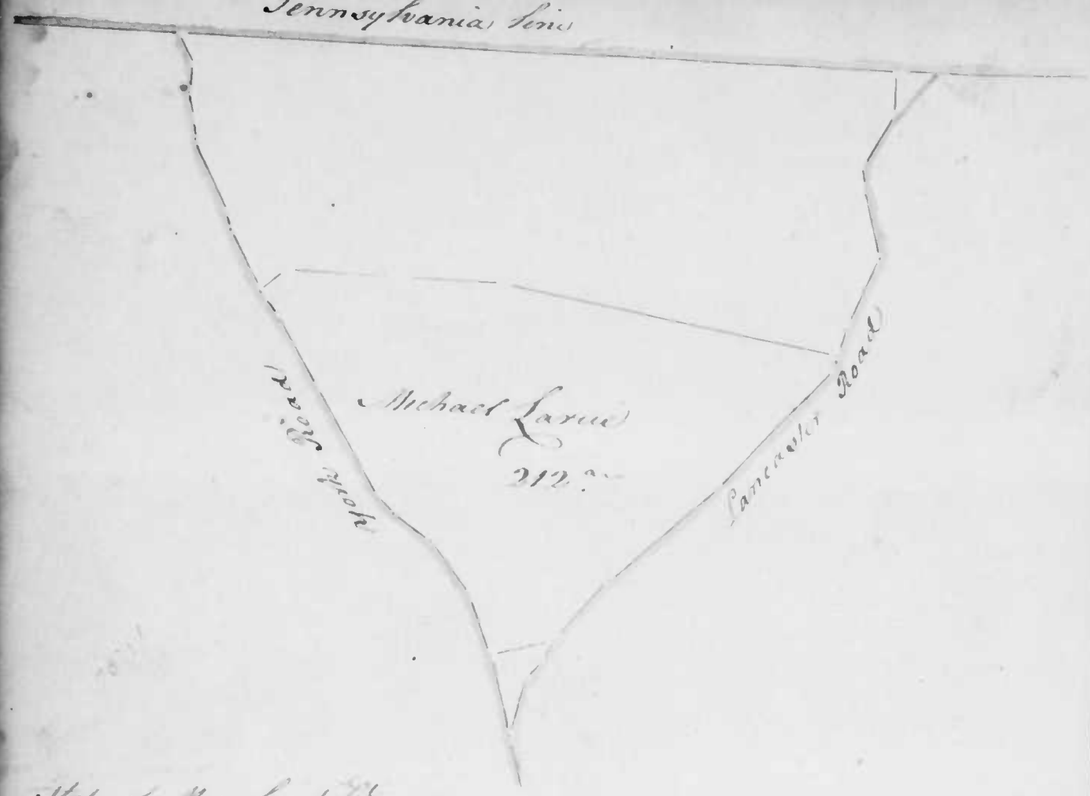

State of Maryland Sct

By Virtue of a special Warrant granted out of the land Office for the Western Shore of this State on the 11th day of Oct. 1794 to lay out for David West of Harford County ten acres of Land be the same cultivated or otherwise as appears &c.

Daniel Scott surveyor of Harford County hereby certify that I have surveyed for him the said David West a tract or parcel of Land lying in Harford County Beginning at a mile Stone in the Pennsylvania line Southward from the Lent Meeting-house the Beginning of a tract granted to Aquila Hall Esqr called Salisbury Plain and Running thence with and bounding on said land the three following lines to wit South 140 ps to a stone in the head of a glade S66°E 106 ps to a stone by the side of a marsh a bounder of Salisbury Plain South 10 ps untill it intersects the N35°E 428 ps line (being the second) of a tract called Deer Park or Buchannans Deer Park then with said line N35°E 225 ps to the beginning end thereof then bounding on the given line of said land N85 3/4°E 87 ps untill it intersects a line drawn N44°W from a Mile Stone in the Pennsylvania line one Mile East from the aforesaid beginning then N44°E 7 ps to said Stone and then with a straight line to the first beginning containing 188 acres more or less by the name of Armstrongs Misfortune Oct. 9th 1794

There is on this Survey 837 pannels of fence part old and part Midling and one Jorry log cabbin valued to £3..5..—

P Scale 75 ps in an Inch

State of Maryland Sct

By Virtue of a common Warrant granted out of the land Office for the western shore of this state on the 16th day of Sept. 1794 to lay out for Thos. Montgomery of Harford County six acres of Vacant Land as appears &c.

Daniel Scott surveyor of Harford County hereby certify that I have surveyed for him the said Thomas Montgomery a tract or parcel of Land lying in Harford County Beginning at the end of nine perches and half a perch on the S56°W 46 ps line (being the 32d) of a tract granted to said Montgomery called Gibraltar being S18°E about ten perches and half a perch distant from a bounded White Oak standing by the NE side of a run descending into the North side of the Falling Branch a boundary of the land called Jones Venture surveyed for Isaac Jones and Benjamin Lukens also a boundary of Gibraltar aforesaid and running thence N56°E 9½ ps to a place ESE 12 ps distance from the aforesaid boundary then bounding on Gibraltar reversed N56°E 36 ps untill it intersects the S30°E 80 ps line (being the 7th) of the land called Harry's Delight surveyed for Henry Richardson then with said line S30°E 54 ps to the end thereof and then with a straight line to the first beginning containing seven acres and half an acre more or less by the name of Quebec October 11th 1794

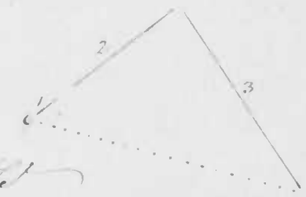

P Scale 35 ps in an Inch

State of Maryland Sct

By Virtue of a common Warrant granted out of the land Office for the Western Shore of this State on the 2d day of Jany 1794 to lay out for David West of Harford County 15 acres of Vacant land &c.

Daniel Scott surveyor of Harford County hereby certify that I have surveyed for him the said David West a tract or parcel of Land lying in Harford County Beginning at the end of the North forty degrees and half a degree East seventy five perches line of the land surveyed for said West called Good Prospect and running thence S40½°W 29 ps S81°E 16 ps ENE 52 ps S81°E 30 ps N8°E 21 ps N78°W 55 ps untill it intersects the S48°W 35 ps line of a tract called Amoss and Myers Puzzle then with said line S48°W 23 ps to the end thereof then N64°W 61 ps untill it intersects Good Prospect aforesaid and then with a straight line to the first beginning containing fifteen acres more or less by the name of Manyfolds Refuse Oct. 9th 1794



State of Maryland Sct

By Virtue of a common Warrant granted out of the land office for the Western Shore of this State on the 18th day of Novem 1793 to lay out for John Charlton of Harford County eight Acres of Vacant Land which Warrant was on the 2d of May 1794 assigned by the said John Charlton to Benjamin Tolland of Harford County as appears &c

I Daniel Scott surveyor of Harford County hereby certify that I have surveyed for him the said Benjamin Toland a tract or parcel of land lying in Harford County Beginning at a bounded Spanish oak standing on the S E side and near the top of a hill on the South side of Deer Creek a boundary of the land called Monto Santo surveyed for a certain Margaret Doran being the second bounder of the land called Valenciennes surveyed for the said Toland and Running thence S 88 by W 64 P.s to two bounded Spanish Oaks the beginning of Valenciennes being a boundary of the land called Prospect surveyed for said Toland then E N E 67 P.s to a bounded hiccory the second bounder of Prospect then N 41 W 44 P.s to the bounded Spanish Oak of Monto Santo aforesaid then running with and bounding on said land N 50 E 48 P.s N 54 W 50 P.s to that part of a ~~long~~ long rock marked MD under a bounded White Oak a boundary of Monto Santo N 65 W 54 P.s to the end of 10 P.s on the S 30 E 10 P.s line of a tract called Amos and Myers Puzzle then running with and bounding on said land the two following lines to wit S 30 E 30 P.s to a bounded White Oak by the West side of a branch (of said land) S 10 W 122 P.s untill it intersects the seventh line of the land called Poleets Fields surveyed six perches from the end thereof then bounding on said land reversely S 89 E 22 P.s to the end of third line of Valenciennes aforesaid then bounding on said line N 53½ E 94 P.s to the end of the second line of said land and then with a straight line to the first beginning containing thirty eight Acres more or less by the name of Tolands Reserve -- Oct. 30th 1794

State of Maryland Sct

By Virtue of a special Warrant granted out of the land office for the Western Shore of this State on the 14th day of Novem 1793 to lay out for Benjamin Toland of Harford County 10 acres &c

I Daniel Scott surveyor of Harford County hereby certify that I have surveyed and carefully laid out for him the said Benjamin Toland a tract or parcel of land lying in Harford County Beginning at a flat Rock marked MD lying by a bounded White Oak standing on the South side and near a bend in Deer Creek a boundary of the land called Monto Santo surveyed for a certain Margaret Doran and Running thence S 85 W 70 P.s to a bounded large White Oak the beginning tree of the land called Prospect surveyed for said Toland then S 46 E 107 P.s to a bounded Chesnut the last bounder of Prospect then bounding reversed on said land S 51 W 49 P.s to the N 85 E 184 P.s line of the land called Hard Scuffle surveyed for Capt. Charles Baker then with said line N 85 E 48 P.s to a bounded Chesnut at the end thereof a boundary of a tract called Glenns Choice then bounding on said land reversely N 60 E 177 P.s untile it intersects Monto Santo aforesaid then running with and bounding on said land the four following lines to wit W 5 W 40 P.s to a stone of said land by a road N 17 E 87 P.s N 60 W 40 P.s and then with a straight line to the first beginning containing forty two acres more or less by the name of Nonagon ---- Oct. 30th 1794

June 1. 1796. Nonagon proclamated April 25th 1797 Resurvey'd title called Nonagon
June 1. 1798 Granted Benjamin Toland. L.G. No. L folio 468



Harford County ss. I hereby certify that I have Surveyed for Thomas Denbow a tract of Leave Land called Sarah's Desire leased to Sarah Thompson the 22. July 1754 for 36½ acres according to its ancient meles and bounds as shewed to me and reduced the same into an entire tract bounded as follows to wit Lying in Harford County Beginning at a bounded hickory standing on a hill shewed to me to be the beginning place of the original Leave called Sarah's Desire and at the end of the N 88 E 64 P. line (Being the last course) of a tract called Wilsons Neighbour and running thence West 50 P. to a stone then North 50 P. to a stone then East 102 P. to a stone on a hill then S 30 E 60 P. and then with a straight line to the first Beginning containing thirty six acres and half an acre more or less by the name of Upland March 30th 1790

Scale 50 P. in an Inch

Harford County

I hereby certify that I have surveyed for Leonard Wheele a tract or parcel of Reserve land lying in Harford County Beginning at the end of one hundred and fifteen perches on the fourth line of a tract of land called Wheelers Out Lot of a tract called Powels Choice as surveyed by commissioners to mark and bound the tract of Leased land called Wheelers Out Lot and Running thence S 48½ E 111 P. to a stone then S 7¾ W 89 P. S 50 E 15 P. to the beginning of a tract of leave land called Quarrelsome Ridge then S 39 W 73 P. S 50 E 8 P. S 80 E 69 P. to a stone by a bounded Maple standing close by the South side of Winters Run the boundary of the land called Potects Lot then bounding on Potects Lot N 50 E 44 P. E 8 E 73 P. until it intersects the S 8 W line of a tract called Wheelers Security then N 70¾ E 11 P. to a stone placed by commissioners at the end of the fourth line of a tract called the three Sisters then bounding on said land Reversely the two following lines to wit N 13½ W 250 P. to a stone N 2¾ W 91 P. until it intersects a line drawn S 33 W from a stone placed by commissioners at the end of the North 109 P. line of Wheelers Out Lot aforesaid and then with a straight line to the first beginning containing one hundred and one acre and half an acre more or less by the name of Residue June 2d 1789

Scale 50 P. in an Inch

State of Maryland ss.

By Virtue of a special Warrant of Proclamation granted out of the Land Office for the Western shore of this State on the 4th day of May 1795 to Layout and Resurvey for David West of Harford County one hundred & nineteen acres and half an acre of land being the vacancy added in a Resurvey made for Jesse Garrett on the day June 1795 called Little Constable Manor according to its original meles and bounds Nevertheless for correcting and amending any errors in the original Survey & by my and lines adding any vacant land thereunto Contiguous as appears &c.

I Daniel Scott surveyor of Harford County hereby Certify that I have Resurveyed for here the said David West the original tract called Amos and Myers Puzzle from a bounded White Oak standing by a stony point on the South side of a Glade called The Round Meadow a certain boundary of said original tract

I have also Resurveyed the aforesaid 119½ acres formerly added as a vacancy according to its original meles and bounds and have excluded therefrom the quantity of three acres lying within the lines of a Survey granted to Henry Myers called Ability

And lastly I have reduced the residue into a tract bounded as follows to wit Lying in Harford County Beginning at the end of one hundred and two perches and half a perch on the South sixty three degrees thirty minutes East one hundred and thirty eight perches line of the original tract called Amos and Myers Puzzle and running thence N 63½ W 102 P. to a stone N 27 W 167 P. to a stone in a Marsh on the South side of Run the Southern prong of a Draught of Deer Creek called the Great Branch and S 48 W 6½ P. distant from a large Rock on the North side of said Run then S 48 W 24 P. South 51 P. to a stone near a large Rock by a spring then S 71 E 63 P. until it intersects the second line of a tract called Ability then by said line S 60 W 11 P. to the beginning thereof then bounding on the first line of Ability S 71 E 174 P. then S 9 E 84 P. to a bounded Red Oak then S 71 W 60 P. to a bounded Chestnut then S 16 E 25 P. to a bounded Small Red Oak then N 37 W 200 P. to a place South West nine tenths of a perch distance from a bounded large White Oak standing in a fork of the aforesaid Run and then with a straight line to the beginning containing one hundred and fifteen acres and half an acre more or less by the name of Jarrets Disappointment June 8th 1795

There is on this resurvey 1120 pannels of Midling fence Chestnut Rails and poles Oak rails & poles all mixed through the fence the Oak poles Chiefly Rotten valued to £3

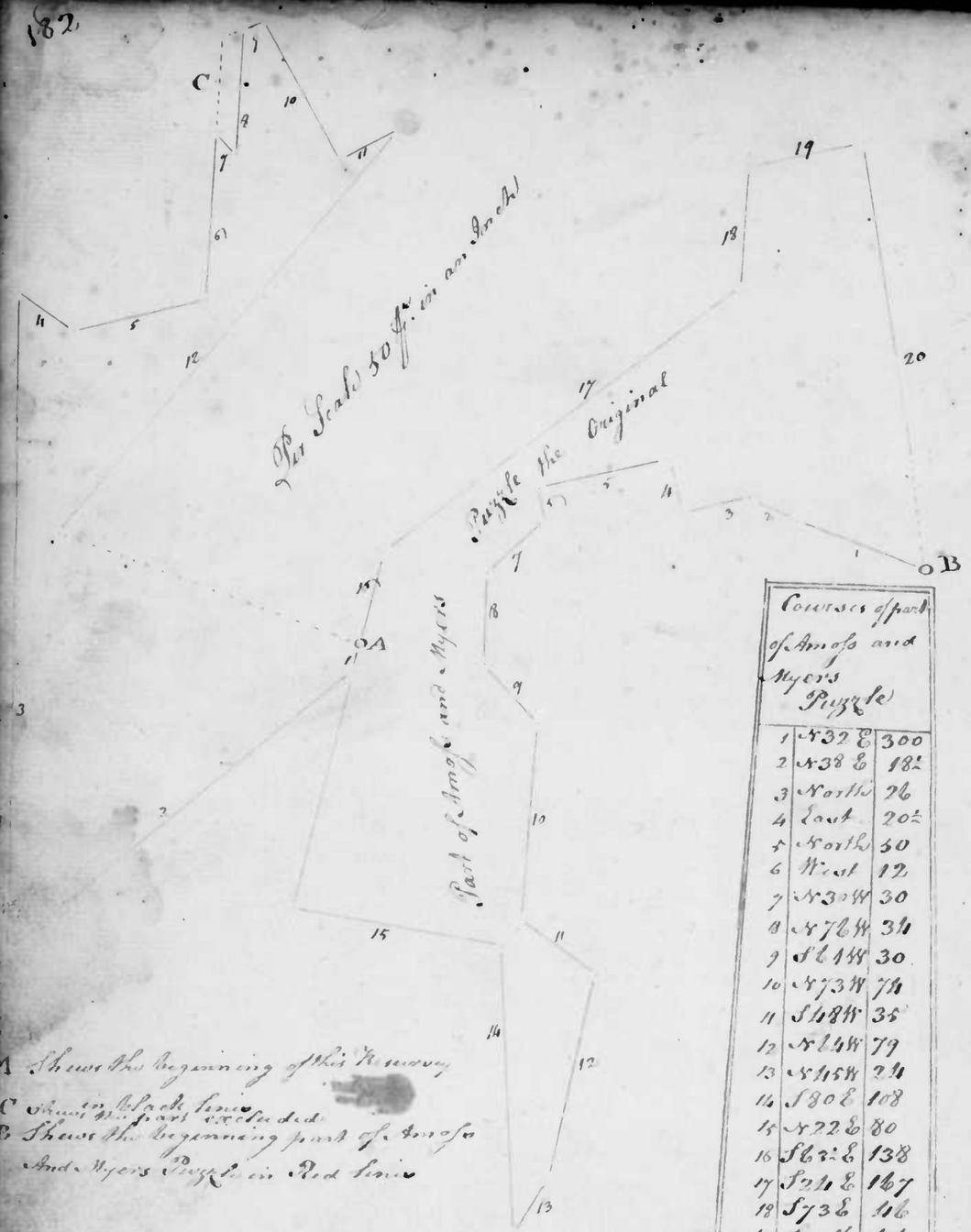

Courses of part of Amoss and Myers Puzzle		
1	N32 E	300
2	N38 E	18½
3	North	26
4	East	20½
5	North	50
6	West	12
7	N30 W	30
8	N76 W	34
9	S61 W	30
10	N73 W	74
11	S48 W	35
12	N64 W	79
13	N45 W	24
14	S80 E	108
15	N22 E	80
16	S63½ E	138
17	S24 E	167
18	S73 E	46
19	South	44
20	N86 W	121

Thence &c. 150 a.

A Shews the beginning of this Reservy
C Shews in black lines
B Shews the part excluded
Shews the beginning part of Amoss And Myers Puzzle in Red lines

State of Maryland &c.

By Virtue of a Common Warrant granted out of the Land Office for the Western Shore of this State on the 20th day of May 1795 to lay out for James Rampley of Harford County two acres of vacant land &c.

Daniel Scott surveyor of Harford County hereby Certify that I have surveyed for him the said James Rampley a tract or parcel of land lying in Harford County Beginning at the end of the East 62 ff. line (being the 12th) of a tract called Rampleys Venture and Running thence West 62 ff. to a bounded White Oak standing on the East side of a branch a boundary of Rampleys Venture also a bounder of a tract called Spittle field then running with and bounding on Spittlefield the three following lines to wit S42 W 72 ff. to a bounded White

S57 E 42 ff. N69¼ E 83 ff. to two bounded Chesnut saplings standing on the South side and near the summit of a hill on the West side of the main Road a bounder of Spittlefield And then with a straight line to the first beginning containing thirty five acres and half an acre more or less by the name of Sally's Grove .... May 26th 1795

Per Scale 50 ff. in an Inch

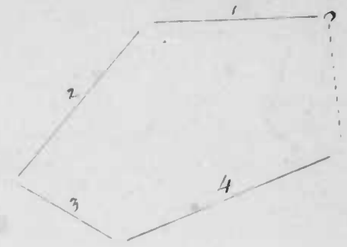

Harford County &c.

I Hereby Certify that I have surveyed for Aquila Norris of Harford County a tract or parcel of the Reserve land lying in said County Beginning South ten degrees East four ~~degrees~~ perches from a bounded Red Oak standing on a Ridge in the Main Road the beginning tree of a tract of land leased to a certain Samuel Hughes called Arams Favour and now occupied by the Revd. John Davis and running thence S35 E 27½ ff. N65 E 84 ff. N10 W 12½ ff. N65 E 6¼ ff. S55 E 7½ ff. N8 E 53½ ff. N82 W 120 ff. S57 W 19½ ff. untill it intersects Arams Favour aforesaid then bounding on said land reversely S50 E 20 ff. to the end of the first line of said land and then with a straight line to the beginning containing 61½ Acres more or less by the name of Lawyers Gain

July 14th 1795

There is included in this Survey

Part of a tract of Patent Land called Powels Choice granted to John Powel 19th of Octr. 1732 for 200 Acres

Part of Whitacres Delay leased to Peter Whitacre 25 Novr. 1741 for 1[illegible] Acres

Part of Daniels Land leased to Peter Whitacre 10 May 1751 for 110 acres

C Beging of Part of Powels Choice patent land .. 3
B Beging of Part of Whitacres Delay .. lease .. 46¾
Foul of Powels Choice .. 3 .. 43¾
D Beging of Daniels Land .. lease .. 8¾
Foul of Whitacres Delay .. 1½
Foul of Elder Patent tract .. 2¼ .. 3¾ .. 5
Certificate & Vacant land in two parcels added .. 9¾
A Bg of Lawyers Gain contains .. 61½

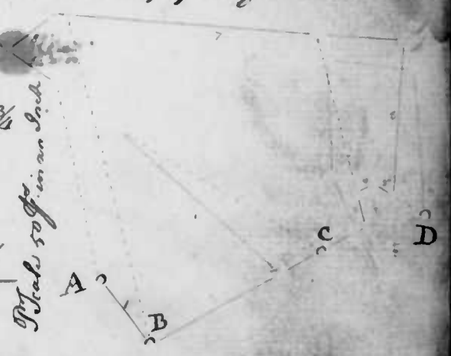

Part of Powels Choice		
1	S65 W	15
2	N45 W	74

Thence &c. 3 a.

Part of Whitacres Delay		
1	N10 W	117
2	S22 E	85½
3	S10 E	68

&c. 46¾

Part of Daniels Land		
1	North	50
2	N80 W	30
3	South	40
4	S20 E	20½
5	N65 E	3
6	N10 W	12½
7	N65 E	6¼

Thence &c. 8¾ a.

NB The sixth and seventh lines of this Survey bound on the 25th and 24th lines of Addition to James's Forest .. said Addition being surveyed with an allowance of one degree for every twenty years to Correct Variation

Whitacres Delay leased Peter Whitacre 25 Nov. 1741 Beginning at a bounded White Oak standing on a ridge between the head of a small Branch of Deals Branch and a draught of the Western Run and running thence N 10 W 212 ps. N 88 E 86 ps. S 10 E 212 ps. thence &c. 104

Daniels Land leased to Peter Whitacre 10 May 1751 Beginning at a bounded White Oak and bounded Red Oak standing between James Scotts bounded trees and Dales Branch and Running thence N 55° W 305 ps. North 50 ps. N 80 W 30 ps. South 40 ps. S 20 E 60 ps. S 50 E 153 ps. S 64 E 162 ps. thence &c. 110 Acres

True extracts from the Original Leases

Peter Whitaker to Abrm. Jarrett } Deed 13 Mch 1775

Part of Whitacres Delay

Begins at the beginning trees of the whole tract and runs thence N 10 W 76 ps. N 65 E 84 ps. S 10 E 106 ps. and then with a straight line to the beginning containing 37 Acres more or less exclusive of a small quantity of land foul of Powels Choice

Liber A. No 1. folio 287. 288. 289 & 290 Harford Cty

Peter Whitaker to Abm. Jarrett } Deed 13 Mch 1775

Part of Daniels Land

Begins at the beginning trees of the whole tract and runs thence N 55 W 325 ps. S 65 W 13 ps. S 10 E 45 ps. S 64 E 211 ps. S 45 E 21 ps. S 64 E 80 ps. thence &c. 73 Acres

Libr A No 1. folio 293. 294 & 295 Harf Cty

Peter Whitaker to John Long } 15 Octr. 1778

Part of Whitacres Delay 67 Acres
Part of Daniels Land 37 Acres being the Remaining parts of the said tracts after deducting the parts sold by his father to Abraham Jarrett

True extract from Deed (not recorded)

State of Maryland Ss

By Virtue of an order from the Honourable the Chancellor dated Novem 3d 1795 to Correct Richard Deavers Certificate of Deavers Compulsion two hundred and thirteen Acres Surveyed Novem 23. 1786 by excluding such part of the land as shall be found to lye in a tract of land called Constables surveyed for Isaac Jones (of William) as appears &c.

Daniel Scott Surveyor of Harford County hereby Certify that I have Resurveyed the aforesaid Certificate of Deavers Compulsion and excluded therefrom the quantity of 86 Acres lying within

the lines of Constable aforesaid and have reduced the Residue into a tract bounded as follows to wit lying in Harford County Mississippi at the beginning of the fifteenth line of the land called The Hawks Nest eighty five acres surveyed for Richard Deaver and Running thence bounding on said line S 27¼ E 73 ps. to the end of the first line of the land called Constable then running with and bounding on said land the four following lines viz. S 61 W 116 ps. North 57½ ps. West 98 ps. South 74 ps. until it intersects the N 88 E 114 ps. line of a tract called Pacas Pleasure then by said line S 88 W 48 ps. to the beginning thereof then N 79¾ W 106 ps. to two bounded Black Oaks the beginning of The Mount one of the included tracts then N 5 W 40 ps. S 80 E 60 ps. to a stone on the side of a hill N 24° W 5 ps. from a spring then still S 80 E 8½ ps. North 55½ ps. S 80° E 97 ps. North 70 ps. N 85 E 62 ps. to The Hawks Nest aforesaid and then with a straight line to the first beginning containing one hundred and twenty six acres and half an acre more or less by the name of Deavers Compulsion - - - - Corrected Novem. 6th 1795

See page 192

See page 96 for the Courses and Plats of the tracts included in the Survey

Courses of Constables page 170

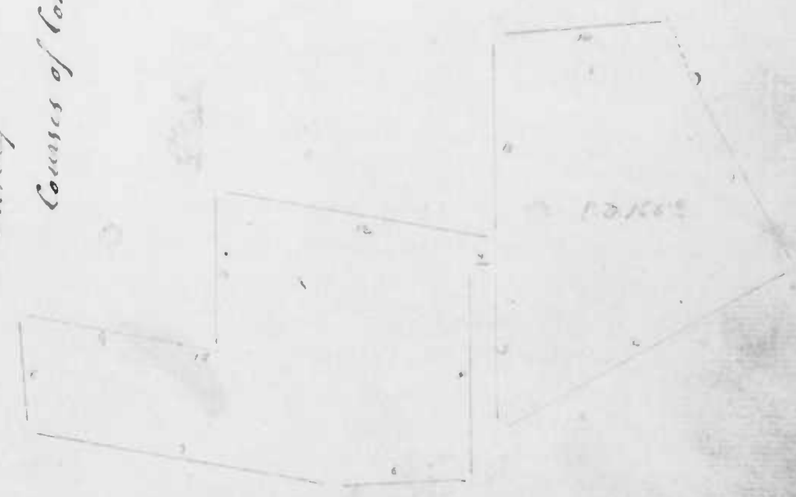

Scale 50 ps. in an Inch

Harford County Sc.

Thereby Certify that I have surveyed for James McComas (of Daniel) a tract or parcel of the Reserve land lying in Harford County Beginning at two bounded Water Oaks standing on a parcel of Rocks on the NE side of a branch the beginning trees of the land called Timonium surveyed for said McComas also the beginning of the Land called Western expedition surveyed for Samuel Harper and Running thence with and bounding on Western Expedition the three following lines to wit [1] S 81 W 100 ft. to three bounded Chesnuts two of which grows from one root [2] S 62 W 88 ft. [3] N 57 W 22 ft. to the beginning of a tract called The Verdant Plains then running with and bounding on said land the two following lines to wit [4] N 10¾ W 9 ft. [5] N 12¾ E 29 ft. to a stone marked MA then [6] N 22 E 47 ft. [7] East 12 ft. [8] N 20½ E 67½ ft. to a bounded Chesnut ~~[illegible]~~ by the main road then [9] N 50 E 18 ft. [10] N 42¼ E 32 ft. [11] N 46 E 22 ft. [12] N 29½ E 53 ft. to a place S 20 W 2 ft. distant from two bounded White Oaks the last boundary of a tract called Spittle Craft then [13] N 67 E 35½ ft. to a bounded Chesnut on the North side and a bounded White Oak on the South side of the main road then [14] N 62 E 65½ ft. to the end of the seventh line of Timonium aforesaid then running with and bounding on said land the three following lines to wit [15] S S E 35 ft. [16] S 66 W 60 ft. and then with a straight line to the first beginning Containing One hundred and eighty seven Acres more or less by the name of Double Purchase Decem. 4th 1795

State of Maryland Sc.

By Virtue of a Common Warrant granted out of the land Office for the Western shore of this on the 17th day of Decem. 1794 to lay out for Aquila Amoss of Harford County 20 Acres of land &c. which Warrant warrant was on the 3d day of Decem. 1795 assigned to Henry Myers of Harford County

D. S. II. p. 45

And by Virtue of a Common Warrant granted to said Myers out of said land Office on the day of Septem. 1795 to lay out for him two acres of land as appears &c.

Daniel Scott surveyor of Harford County hereby Certify that I have surveyed for him the said Henry Myers a tract or parcel of Land Lying in Harford County Beginning at the end of 13 ft. on the N 74 W 30 ft. line (being the fifteenth) of a tract granted to John Alman and said Myers called Mexico and running thence bounding on said land Reversed the six following lines to wit S 74 E 13 ft.

S 60 W 46 ft. N 80 W 25 ft. N 30 W 26 ft. N 76 W 18 ft. N 40 W 11 ft. then S 20 E 97 ft. untill it intersects a tract called Quietness then by said land N 41 E 8 ft. to a bounded White Oak near and on the SW side of a branch then S 54 E 70 ft. reversing Quietness to a bounded White Oak of said land also a boundary of the land called Potects Fields then bounding on said land reversely the three following lines ~~to wit~~ Viz. S 65 E 42 ft. to a bounded White Oak N 88 E 20 ft. to a stone & bounded hiccory N 41 E 6 ft. untill it intersects a tract called Amoss and Myers Puzzle then running with and bounding on said land the five following lines to wit N 47 W 66 ft. S 81 W 40 ft. N 15 W 24 ft. N 81 E 20 ft. to two bounded White Oaks growing from one root N 66 E 123 ft. then N 30 W 52 ft. to a bounded White Oak standing on the NW. bank of Deer Creek and Northward from and about 5 ft. distance from the Mouth of a branch a boundary at the end of the 18th line of Mexico aforesaid and then with a straight line to the first beginning containing seventy acres more or less by the name of Silvian Plain December 4th 1795



Scale 50 ft. in an Inch

State of Maryland Sc.

By Virtue of a special Warrant granted out of the land Office for the Western shore of this State on the 17th day of Decem. 1794 to lay out and Resurvey for John Rutledge of Harford County a tract or parcel of land called Normandy originally on the day of granted him for 467¼ acres

And leave was on the 24th day of Feby. 1795 given to Resurvey another tract contiguous to wit Young Bradfords forest originally on the 22d of August 1792 granted George Amoss for 100 acres; according to their ancient meles & bounds Never the less Correcting and amending any errors in the original Surveys and by my out lines to add any Vacant land thereto Contiguous as appears &c. But the party desires to have only part of Normandy Resurveyed

Daniel Scott surveyor of Harford County hereby Certify that I have Resurveyed for him the said John Rutledge the aforesaid tracts of land according to their ancient meles and bounds as shew'd to me, to wit part of Normandy and find it contains the quantity of 366 Acres and young Bradfords Forest and find it contains the quantity of 100 Acres - - I have also by virtue of the before mentioned Warrant added the quantity of 35½ acres as attiguous vacancy

And lastly I have reduced the whole into an entire tract bounded as follows to wit Lying in Harford County ~~Begginning~~ at a stone set up in the West side of a hill on the East side of a branch of Little Gunpowder Creek called The Callail's Marsh being at the end three perches and half a perch on the forty seventh line of the original tract called Normandy and three perches and half a perch from the end of the thirteenth line of a tract called The Garden of Edon and running thence reversing the lines of said original tract and bounding on the Garden of Edon the five following lines to wit [1] S31½ E32 P.s to a stone [2] South 40 P.s to a stone between a marked White Oak and hiccory [3] S40 W20 P.s to a bounded hiccory [4] South 32 P.s to two bounded White Oaks [5] East South East seventy perches to a stone a bounder of the Garden of Edon also a boundary at the end of the S38 E line of a tract Called Mary's Fancy then still [6] E S E 80 P.s to a bounded White Oak the beginning tree of a tract called Joshua's Choice a boundary of a tract called Mount Vernon then reversing the original and bounding on Mount Vernon the five following lines to wit [7] S55 E152 P.s to a place E S E one perch distance from a bounded White Oak [8] W S W 41 P.s to a stone [9] S40 W 50 P.s to a bounded Spanish Oak South 17 E 78 P.s to a place S E by E 3 P.s distance from two bounded White Oaks growing from one root [10] S W by S 114 P.s to a stone a bounder of Mount Vernon also a bounder of the original tract called Young Bradfords Forest then with said original and bounding on Mount Vernon the five following lines to wit [11] East 36 P.s to a bounded White Oak [12] North twenty perches to a stone [13] E N E 31 P.s to a bounded Chesnut [14] S E 51 P.s to a bounded White Oak [15] N 60 E 16 P.s to a bounded ~~White~~ water Oak marked IR the last boundary of said original also a bounder of a tract called The Verdant plains then S 23 W 132 P.s to a bounded Stone and red Oak a bounder of the Verdant Plains and the beginning of the said original also the beginning of a tract called Good Hope then with the original and bounding on Good Hope the seven following lines to wit [16] S29 E 19 P.s to a bounded Stone [17] S 64½ W 31 P.s to a bounded Stone [18] N 68 W 22 P.s to a bounded Chesnut [19] S 19 W 30 P.s to a bounded Stone in a Road [20] West 20 P.s to a bounded Stone [21] S 25 E 20 P.s to a bounded hiccory [22] S 61½ P.s to a stone marked I a bounder of said original also a boundary of a tract called Parsons Necessity then [23] N 84 W 28¼ P.s to a bounded Chesnut a boundary of said original called Young Bradfords Forest also a bounder of a tract called Amoss's Range then with said original and bounding on Amoss's Range the six following lines to wit [24] N W 20 P.s to a bounded Spanish Oak [25] N 53 E 20 P.s to a bounded Red Oak [26] N 83 E 26 P.s to a bounded White Oak [27] N 18 W 40 P.s to a bounded Water Oak [28] N 10 W 26 P.s to a

stone [29] N 8¾ E 57 P.s to a stone and bounded Water Oak growing from the Root of a Water Oak a boundary of an original tract called Normunda also a bounder of Young Bradfords Forest Amoss's Range and the original Normandy then Reversing Normandy and bounding on Amoss's Range the five following lines viz. [30] N 64 W 82 P.s to a bounded White Oak [31] S 46 P.s [32] N 76 W 34 P.s to a place S 20 E 2 P.s distance from a bounded White Oak [33] S 54½ W 56 P.s to a stone [34] S 25 W 51 P.s to a stone a bounder at the end of the first line of a tract called Abbyfainia and a boundary of the original tract called Normandy then reversing said Original [35] N E 60 P.s [36] N W 19½ P.s [37] S 55 W 52½ P.s to the end of the fifth line of a tract of Leave land called James's Inlet then bounding on said land the two following lines to wit [38] N 55 W 60 P.s [39] North 22 P.s untill it intersects the third line of the land called Williams Advantage then with said line [40] N 33½ E 41 P.s to the end thereof then reversing the original tract called Normandy and bounding on Williams Advantage the three following lines viz. [41] N 1½ W 94 P.s [42] N 36½ W 34 P.s [43] N 8½ W 30 P.s untill it intersects the eighth line of the aforesaid original tract called Normunda then with said line [44] S 26 E 111 P.s to a stone a bounder at the end thereof then [45] S 20 W 11 P.s and then with a straight line to the first beginning Containing five hundred and one acres and half an acre more or less by the name of Ruths Industry November 18th 1795

There is on the Premises a Cabbin 1 Stable covered with Bark about 60 long 16 feet by 20 one Cabbin 1 Stable covered with Bark about 60 long 16 feet by 20 dwelling house of logs slaps and part mch old Cider press & trough a rail hogsh and part of a log house and part of a log house and bushes and under fodder house a pair of Bars about 230 apple trees and bushes under the growing several sorts growing from the stumps of decayed trees and under them a good Orchard trees about 5 Cherry trees and bushes and Scions growing under them 1 Cabbin 12 peach trees and bushes growing promiscuously over the land 1 Cabbin about 4 Cords of fire wood about 50 panels of fence part midling good part as sorry as may be an old flax break all valued to one Cottage

A begining of part of Normandy	366
B begining of Young Bradfords Forest	100
C begining of the Vacancy	35½
A begining of Ruths Industry	501½ Acres

Harford County Sct.

I hereby Certify that I have ~~xxxxxxx~~ surveyed for William Morgan a tract or parcel of the Reserve land lying in Harford County ~~Beginning~~ at two bounded White Oak saplings growing from one Root the beginning of a tract granted to Alexander Rigdon called Piney Grove and Running thence S E by E 134 P.s to the end of the North fifty three degrees West twelve perches line of the land called Seaver's Range then running with and bounding on said land the four following lines to wit S 55 W 20 P.s S 23 E 32 P.s S 117 E 28 P.s S 85 E 26 P.s then S 78 W 96 P.s to the beginning of the land called Roughborough then N 12 W 58 P.s to a bounded Spanish oak sapling of said land then N 113¼ W 8 P.s to Piney Grove aforesaid And then with a straight line to the first beginning containing twenty five Acres more or less by the name of Center October 17.. 1795

(Center)

Scale 50 P.s

State of Maryland Sct.

By Virtue of a common Warrant granted out of the land Office for the Western Shore of this State on the 15th day of Septem. 179 to lay out for Henry Fullard of Harford County fifteen Acres of land as appears &c.

I Daniel Scott surveyor of Harford county hereby Certify that I have surveyed for him the said Henry Fullard a tract or parcel of Land lying in Harford County Beginning at three bounded White Oaks growing from one Root on the North side of Rock Ridge on the South side of the given line of a tract called Roughborough and Running thence S 18 W 66 P.s to a bounded Red Oak then S 79 W 6 P.s to two bounded White Oaks a boundary of Stephen Rigdons land called Crook in the lot being the last boundary of Roughborough aforesaid then bounding on Roughborough North 12 E 26 P.s then bounding on the given line of said land N 59 E 114 P.s to the beginning of said land being a bounder of the land called Center then bounding on Center reversing N 78 E 96 P.s untill it intersects the land called Seav's Range then running with and bounding on ~~Center~~ Seav's Range the two following lines to wit S 85 E 14 S 80 E 46 P.s and then with a straight line to the first beginning containing thirty one acres more or less by the name of Rabbitsborough - - October 17th 1795

Scale 50 P.s in an Inch

Richard Deaver late of Harford County Deceased among other things in his last will and testament in Writing (dated May 17. 1789) has the following words "Item, I give unto my two grand children James Deaver and Richard Deaver "sons of my son Richard deceased, to James part of the survey called "Deavers Compulsion viz Beginning at the beginning of the said survey and "running thence with the said survey the first line, to a bounded Chesnut sapling "at the end thereof then with a straight to the bounded Black oak sapling at "the end of the South eighty degrees West sixty perches line of Deavers Compul-"sion aforesaid thence with the meets and bounds thereof to the bounded "Chesnut sapling at the end of the North seventy two degrees East thirty six "perches line of said survey, then by a streight line to intersect the given "line of said survey so as to leave fifteen acres on the North side thereof "and then with the given line aforesaid to the beginning, which includes "Deavers Project originally leased for fifty acres, The Mount originally "leased for twenty acres and part of Richards Retirement originally leased "for sixty two acres . . . To Richard the tract of Land called The Hawks "Nest surveyed for eighty five acres and that fifteen acres part of the "survey called Deavers Compulsion on the North side of James's part, which "includes part of the original survey called Richards Retirement, To them "from the time they arrive to the age of eighteen years, to their deaths and "then to their heirs for ever, but in case either of them dies without "issue then to the surviving brother and his heirs for ever"

The Testator in the aforesaid Will did also give unto his son Aquila two small parcels of the survey called Deavers Compulsion and one small parcel to his daughter Sarah as in and by said Will may appear

The Certificate of the Survey called Deavers Compulsion that was made out before the above in part recited will was wrote, was not signed, but another other certificate made out, with considerable alterations at the request of Richard Deaver the Testator, in his lifetime signed by Mr David Clark one of the special Surveyors in the Reserve, a duplicate of which Certificate was caveated in the Land Office . . . And on the 3d of Novem 1795 The Honourable The Chancellor of Maryland granted an order for the Correction of said Certificate of Deavers Compulsion: accordingly a corrected Certificate for the remaining quantity was made out signed by the surveyor of Harford County

I Patrick Doran assistant to Dan Scott surveyor of Harford County have at the Instance and Request of the aforesaid James Deaver laid down the survey called Deavers Compulsion agreeably to the Certificate that was made out before Richard Deaver the Testator had his will wrote, Beginning on the plat at the letter A and Running with red lines to B. 1. 2. C. 3. 4. 5. 6. F. 8. 9. 10. 11. 12. 13. 14. 15. 36. 37. 38. K 19. 20. A.

I have also laid down Deavers Compulsion agreeable to the Caveated Certificate thereof beginning on the plat at the letter H and running with part black lines, part red lines and part pricked lines to 21. 34. 1. 2. C. 3. 4. 5. 6. 7. E 35. 26. G. 14. 15. 16. 17. 18. 19. 20. H

I have also laid down the Corrected Certificate of Deavers Compulsion Beginning on the plat At the letter H and running with black lines to. 21. 22. 23. 24. 25. 26. G 14. 16. 17. 18. 19. 20. H

I have also laid down the land will'd to James Deaver beginning on the plat at the letter A and run with a red line to a bounded Chesnut sapling at B. then with a black line to a bounded black Oak sapling at F. then with red lines 8. 9. 10. 11. 12. 13. 14. 15. 36. 37. 38. K where stands a bounded Chesnut sapling then with a black line to H. then to A.

I have also laid down 15 Acres will'd to Richard Deaver at L.

I have also laid down two small parcels will'd to Aquila Deaver marked M and N.

I have also laid down the part will'd to sarah Deaver marked P.

I have also for better illustration laid down

Richards Retirement beginning at A to 22. 19. 20 A
Deavers Project beginning at I to 18. 17. 27. I } Leases
The Mount beginning at G to 14. 15. 39. 40. 41. G

I have also laid down the Hawks Nest beginning at J. to 28. 30. 31. 32. 33. 21. J.

The black line from K to H leaves at L 15 } Willed to Rich.d Deaver
Lays out of the Corrected Certificate 2 1/4
12 3/4

Pat Doran
2.d July 1796

State of Maryland
Harford County Sc.t } Came Patrick Doran before the Subscriber one of the State of Maryland Justices of the peace for Harford County And Made Oath on the Holy Evangels of Almighty God that the survey called Deavers Compulsion was actually surveyed by him the different ways above stated, he having assisted Mr. David Clark in surveying the Reserve and that he wrote Richard Deavers Will

Sworn to this day of 1796 before

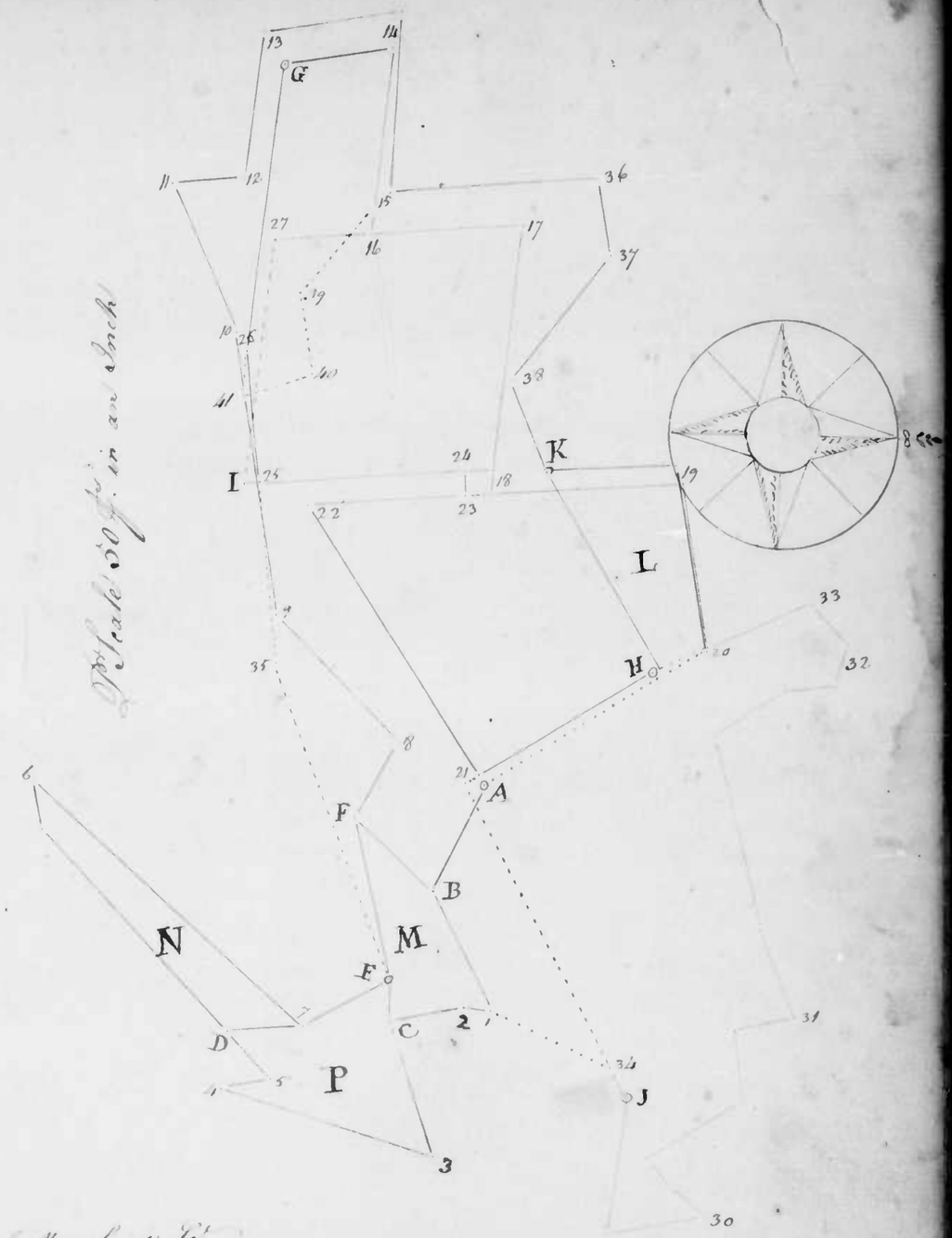

State of Maryland Sc.t

By Virtue of a special Warranted of Proclamation granted out of the Land Office for the Western Shore of this State on the 2.d day of March 1796 to resurvey and lay out for Hugh Whiteford Sen. of Harford County three hundred and fifty three acres of land included as vacancy in a resurvey made for him on the sixth day of July seventeen hundred and ninety five called Whitefords Gift as appears &c.

Daniel Scott surveyor of Harford County hereby Certify that I have resurvey for him the aforesaid Hugh Whiteford the aforesaid land and reduced the same into a tract bounded as follows to wit Beginning at the beginning of a tract called Johnsons Choice being at a place N 30 W 10 ft. from a bounded Red Oak the beginning of a tract of leased land called Mary's Promise and running thence N 59 1/4 E 191 ft. to the end of the sixth line of a tract of leased land called Morgans Grove then 2 S 25 E 24 ft. 3 S 72 W 28 ft. 4 S 36 W 36 ft. 5 S 50 W 70 ft. 6 S 29 W 32 ft. to the end of the second line of Johnsons Choice

aforesaid then Run with and bounding on said land the five following
lines viz. S 30° E 31 P. S 20° W 39 P. S 33° E 22 P. S 57° W 19 P. S 40° E 44 P.
then N 53¾° E 6 P. to the end of the S 20° W 101 P. line of a tract called Isaac's
Range then N 20° E 86 P. to a tract called Addition to Isaac's Range
then bounding on said land Reversely the seven following lines to wit
N 60° W 40 P. to a bounded Chesnut and a bounded Gum N 16° W 20 P.
N 78° E 30 P. N E 10 P. N W 12 P. N 33° E 84 P. S E 26 P. to a stone on the
East side of a branch then N 23° E 45 P. to a bounded large White oak
standing about 2 P. on the East side of a branch a boundary of the land
called Chevaux de frize then N 28° W 86 P. S 43½° W 30 P. N 52½° W 45 P.
W N W 76 P. S 57½° W 116 P. N 47½° W 14 P. S 12¾° W 30 P. S 57½° W 31 P.
to a place N W half a degree West 2 P. from three bounded Chesnuts then
S 80° W 96 P. N 20° W 19 P. N 35¾° E 27 P. N 10° W 54 P. N 18° E 17 P. West 37 P.
N 29¾° E 44 P. S 56° E 41 P. N 87° E 12 P. N by E 230 P. N 75° E 58 P. N 7° W 10 P.
N 80° E 27 P. to a bounded Black oak a boundar of the land called Mount Ararat
then N 23° W 51 to a stone of said land then N 25¾° E 89 P. untill it intersects
the original tract called Fox Den then by said land S 31° W 19 P. to a bounded
Black oak and bounded chesnut of said land being the beginning of a tract
called Wrights View then S 25¾° W 72 P. S 23° E 49 P. S 81° W 27 P. untill it
intersects Wrights View aforesaid then S. E 11 P. to a bounded Black
oak a boundary of Wrights View then S 75° W 54 P. N by W 232 P. to a
place N W ½ P. distance from a bounded Spanish oak standing about
70 P. on the West side of the Golden Spring then S 87° W 39 P. N 56° W
41 P. to a place East one perch distance from two bounded White oaks
the last boundary of a tract called Wilsons Chance then S 39¾° W 51 P.
East 37 P. S 18° W 15 P. S 10° E 54 P. S 35¾° W 34 P. to a place East one perch
distance from a bounded Chesnut of Wilsons Chance aforesaid then
S 16° W to the end of the N 80° E 41 P. line of Johnsons Choice aforesaid then
with and bounding on said land all the following lines viz. S 10° E 27 P.
S 80° W 110 P. S 16° E 55 P. S 87½° E 166 P. S 32½° E 13 P. S 60½° E 22 P. N 23°
E 20 P. S 60½° E 18 P. and then with a straight line to the first begin-
ning containing three hundred and fifty three acres more or less by
the name of Disappointment — May 11th 1797

There is on this Resurvey a log dwelling house and kitchen not finished
1 Meat house small barn corn house and Waggon shade all logs one
Cabbin 1 old house partly rotten down about 300 apple trees & scions
1 damson about 60 peach scions & Cherry trees about 1607 panels
of fence part sorry and part a nuisance In my opinion the
whole may be worth — £ 1..8..0

Fox Den granted to Hugh Whitford (of Michael) 23d May 1787
Beginning at a bounded Chesnut standing on the South West side of a branch of Broad Creek and Running thence
N 3 W 20 P. to a bounded Chesnut on a hill thence S 70° W 18 P. to three bounded White oaks on the South side
of a Glade thence N 8½° W 22 P. to a bounded White oak sapling thence S 49° E 28 P. N 85° W
72 P. to a bounded Chesnut sapling on a hill thence S 36° W 56 P. S 41 P.
E 44 P. to a bounded Spanish oak on the West side of a branch thence S 21 E 52 P.
N 59° W 16 P. to two bounded White oaks by a swamp thence S 77° W 52 P. to a bounded White oak
land called Belfarm surveyed for Lab. Spanlin thence S 12° W 52½ P. to a bounded Stone by a swamp thence
S 88° E 72 P. to two bounded White oaks on a hill thence S 80° W 48 P. to a bounded White oak by the side of a Glade
Stone thence N E 39 P. to a bounded Stone thence S 11° E 23 P. South 48 P.
thence S 88° W 22 P. to a place N 16° W 10 feet distant from a bounded Stone thence S 64° E 112 P. to a bounded Chesnut stump
E 44 P. to a place N 24½° E 115 P. S 57° E 38 P. to a bounded Chesnut
Black oak on the North side of Shade Ridge thence N 31° E 118 P. N 55° W 70 P. N 29° E 124 P.
a bounded White oak near a branch
thence P. 518½ acres more or
less ... No. 8 folio 306

Fox Den 518½

Disappointment 353

P. Scale 100 ft. in an Inch

This book was left here by James Johnson
who says J. Doran requested him to leave it here until
he (Doran) should call on it
D. Pyle
12 mo 28th 1849

CERTIFICATE OF CAMERA OPERATOR

I hereby certify that the documents represented by the micrographics appearing on this roll of film designated as Reel No. CR 49,128 were photographed by the undersigned on this date. Hanford County Circuit Court Survey Record

Reel begins with 1675

Reel ends with 1830

By Elaine Hunt

DATE July 15, 1988

MdHR Commission