

HARFORD COUNTY CIRCUIT COURT  
(Survey Record)  
1728-1795  
PD VI, 1. Abstract  
CR 49.128-3

Compiled and bound by  
Henry Wilson Anson S.H.Co.  
for his private use -

14 Dec 1896

No	Page	No
1. Brindley's Venture.	1.	35. Glenn's Choice.
2. Kent's Dear Purchase.	2.	36. Brown's Delight - Lease.
3. Brindley's Beginning - Lease.	2.	37. Brown's Look Out - Lease.
4. Pleasant Mount.	2.	38. Reiley's Long Meadow - Lease.
5. Whitaker's Desire - Lease.	2.	39. The Enlargement to Brown's Delight - Lease.
6. Norris's Chance.	3.	40. Vogan's Addition - Lease.
7. Richardson's Outlett - Lease.	4.	41. Vogan's Chance - Lease.
8. Beautiful Plain.	4.	42. Alice's Garden.
9. Hand Scuffle - 1st survey	5.	43. The Dry Glade Thicket - Lease.
10. Rock Stone - Lease.	6.	44. Timber Grove.
11. Amoss's Fancy - Lease.	6.	45. The Miller's Fancy.
12. New Garden.	6.	46. Daniel's Inheritance.
13. Spittle Craft; Jendlin's.	7.	47. Charles's Delight - Lease.
14. Collings' First Shift - Lease.	7.	48. Baldwin and Ashton's Innocency.
15. Wilson's Evacuation.	8.	49. The First Addition to Joshua's Forest - Lease.
16. Cobb's Knavery - Lease.	8.	50. Joshua's Meadows; Amoss's - Lease.
17. Wilson's Range - Lease.	8.	51. Expence; Smith's.
18. Wilson's Addition - Lease.	9.	52. Rigdon's Range - Lease.
19. Mount Nebo.	9.	53. Deaver's Neighbour - Lease.
20. Wilson's Chance - Lease.	9.	54. Richard's Hope - Lease.
21. Thresher's Garden - Lease.	10.	55. Myers's Policy.
22. Paddy's Last Shift.	10.	56. Small Hope.
23. Batchelor's Beginning - Lease.	10.	57. Myers's Wives.
24. Pogue's Prospect - Lease.	11.	58. Cromwell's Park.
25. Pologue's Fancy - Lease.	11.	59. Cromwell's Park Amended.
26. Traveller's Rest; M'Geaugh's.	11.	60. Popularity.
27. Miles' Adventure - Lease.	12.	61. Joshua's Forrest.
28. The Valley; M'Geaugh's - Lease.	12.	62. Hail's Precipices.
29. Wiley's Hexagon.	12.	63. Normunda.
30. Partition; Wiley's.	12.	64. The Third Addition - Lease.
31. Hand Scuffle; 2d Survey.	13.	65. Mordecai's Addition - Lease.
32. Abyssinia.	14.	66. Turner's Dependence.
33. Jones's Delight - Lease.	14.	67. Rock Stone; Lewis's - Lease.
34. John's Lott - Lease.	14.	68. Rampley's Venture.

Timber Hill; Leonard's - Lease.	29.	102. Lilton's Lott - Lease.	44.
Morgan's Mount - Lease.	29.	103. Jay's Delight.	44.
Spittlefield.	29.	104. Prospect; Toland's.	44.
Elizabeth's Delight - Lease.	30.	105. Burnt Hill, &c.	45.
Mount Pleasant; Burns's - Lease.	30.	106. Brothers Agreement.	45.
Gray's Last Shift.	30.	107. Bear Lodge.	46.
Gray's Dairy - Lease.	31.	108. Jones's Venture; Jones & Luker's.	46.
Mount Vernon; Perinc's.	31.	109. Hit Or Miss; Amoss's.	47.
M <sup>c</sup> Cormick's Frolick.	32.	110. Roughborough.	48.
Wiley's Folly.	33.	111. Jones's Meadow.	49.
Fox Harbour; Wiley's.	33.	112. Kean's Choice.	49.
Xalisco.	33.	113. Samuel's Chance - 2 surveys.	49.
Xerxes.	34.	114. Desire.	51.
Reed's Progress.	34.	115. Ramsey's Triangle - Lease.	51.
Xantippe.	35.	116. Bryarly's Close - Lease.	51.
Hidden Treasure.	35.	117. Lott N <sup>o</sup> 45; My Lady's Manor.	52.
Bond's Meadows.	36.	118. Shoulder Bone.	52.
Contestable Manor.	36.	119. Wolf and Fox.	53.
White Glade; Lease.	37.	120. Fertile Marsh - 3 surveys.	53.
Wild Cat Den.	37.	121. Fruitful Marsh.	53.
Brice's Endeavour.	38.	122. Hughes's Chann.	53.
Lott N <sup>o</sup> 102, My Lady's Manor.	38.	123. Westmoreland.	53.
Lott N <sup>o</sup> 102, My Lady's Manor Resurveyed.	39.	124. Addition to Beautiful Island - Lease.	56.
Elliott's Refuse.	39.	125. Heaps's Dream.	58.
Potter's Lott.	39.	126. Pervicacity.	56.
Pugnatio Humus.	40.	127. Hills of Poverty.	57.
Quarrelsome Ridge & Lease.	40.	128. Sarah's Garden.	58.
Patterson's Pleasure.	40.	129. Deaver's Enlargement - Lease.	58.
Patterson's Enlargement.	41.	130. Well Enough.	58.
Bankhead's Controivance.	42.	131. Mount Pleasant; Toland's - 2 surveys.	59.
W. Smith's.	42.	132. Better Than Nothing.	60.
Jones's Venture; Jones & Luker's.	43.	133. Grove's Neighbour.	60.
Spencer's Neighbour - Lease.	44.	134. Grove's Neighbour - Lease.	60.

135. Hap Hazard -	61. 168. The Mount, Deacon's -	73. Addition - Redding's -	88. 223. Prospect [Amended]; Toland's -	97-
136. Switzerland -	61. 169. Contestable -	73. John's Search -	88. 224. Mount Pleasant [Amended]; Toland's -	97-
137. Mistake; Finley's -	61. 170. Ingram's Neighbour -	74. Pocock's Addition -	89. 225. Every Man's Refuse -	97-
138. The Delightful Rock -	62. 171. Utrecht -	74. Jack -	89. 226. Disappointment, Slade's -	98-
139. Reed's Best Way -	62. 172. Wilson's Retreat - Lease -	75. Solomon -	89. 227. Addition to Rampley's Venture -	98-
140. Teague's Neglect - Lease -	62. 173. Avonilla's Garden - Lease -	75. Peter -	90. 228. Wolf Range; Wiley's -	99-
141. Whitacre's Choice - Lease -	62. 174. Unconical -	76. Ax -	90. 229. James's Valley -	99-
142. Hit Or Miss; Guyton's - Lease -	63. 175. Curtman's Folly -	76. Hitchcock's Plains -	90. 230. Chingapine Hill -	100-
143. Ann's Good Will -	63. 176. Semipiternal Parricide -	77. North Wales -	91. 231. Agreement; Lydlis -	100-
144. Wolf Den; Wiley's -	63. 177. Constipation -	77. Gibraltar; Montgomery's -	91. 232. Is It Mine? -	100-
145. Safe Guard; Wiley's -	64. 178. Honorificabitudinity -	77. Young Timber; Lewis's -	92. 233. Upland -	100-
146. The Castle of Desolation; Dawson's -	64. 179. Struggle Hard -	78. Valencienues; Toland's -	92. 234. Residue -	101-
147. Susan's Best Way -	64. 180. Hutcheson's Discovery -	78. Beautiful Island -	93. 235. Lawyer's Gain -	101-
148. Fox Hills -	65. 181. Clark's Discovery - Lease -	79. Beautiful Island - Lease -	93. 236. Whitacre's Delay - Lease -	102-
149. James's Care - Lease -	65. 182. Hill's Providence - Lease -	79. Arrabella -	93. 237. Daniel's Land - Lease -	102-
150. Castle Denny -	65. 183. Creagh's Choice -	79. Angle; Agre's -	94. 238. Double Purchase; M <sup>c</sup> Coma's -	102-
151. Fort M <sup>c</sup> Clave -	66. 184. Ramsey's Choice - Lease -	80. The Meadow; Agre's -	94. 239. Ruth's Industry; Rutledge's -	103-
152. Volens Nolens -	66. 185. Cain's Addition - Lease -	80. Ritchey -	95. 240. Disappointment; Whiteford's -	104-
153. Mount George -	66. 186. Brooks's Hunting Ground -	80. Young Timber -	95. 241. Fox Den -	106-
154. Young Bradford's Forest -	67. 187. William's Range -	81. Little Capua -	96. 242. James's Forest -	106-
155. What You Please -	67. 188. Industry; Evans' -	81. Jarrett's Intention -	96. 243. Addition to James's Forest -	107-
158. Ann's Addition; Park's -	68. 189. Littlejohn's Endeavour - Lease -	82. North Spring -	96. 244. Pleasant Hills Corrected -	107-
157. New Discovery -	68. 190. Peru -	82.		
158. Zebulon's Purchase -	68. 191. Jarrett's Fatigue -	82.		
159. Chevaux de Frise -	69. 192. The Isles of Caprea -	83.		
160. Rees' Range - Lease -	70. 193. Clare -	83.		
161. Rigdon's Adventure - Lease -	70. 194. Cow Pasture -	84.		
162. Pine Valley - Lease -	70. 195. Long Slip; West's -	84.		
163. Wheeler's Range - Lease -	70. 196. Wedding Tomorrow -	84.		
164. Whortleberry Hills -	71. 197. Prospect [Corrected]; Toland's -	85.		
165. Deacon's Compulsion - 2 surveys -	72. 198. Hard Scuffle - (as granted) -	85.		
166. Richard's Retirement - Lease -	73. 199. Poor Dependance -	87.		
167. Deacon's Project - Lease -	73. 200. Industry; M <sup>c</sup> Clave's -	87.		

Certificates in Patrick Doran's Book.

Page.	entered elsewhere -	Page.
70. Little Worth; Ingrams - D.S., 89 <sup>2</sup>		134. Ability - D.S., 124.
85. Myers's Gentility - D.S., 87.		136. John's Expenses - D.S., 123.
86. Variation; Myers's - D.S., 86.		139. Jane's Delight Enlarged - D.S., 118.
87. Owens's Dream - D.S., 105.		141. Morgan's Reparation - D.S., 141.
98. Poverty Hill; Fords - D.S., 92.		147. North Wales Corrected - D.S., 126.
98. Fords's Discovery - D.S., 94.		148. Poverty Hill; Ranpley's - D.S., 93.
103. Timber Hall Enlarged - D.S., 98.		149. Quietness - D.S., 137.
106. Wiley's Information - D.S., 101.		153. Alexander's Safe Guard - D.S., 1.
107. Archy's Refuse - D.S., 102.		174. Swan's Delight. S.L.S., 19.
109. Mitchell's Dependence - D.S., 93.		176. Quebec - J.L., 143.
113. Capua - D.S., 104.		176. Armstrong's Misfortune - D.S., 143.
116. Old Place - D.S., 107.		177. Manyfold's Refuse - J.L., 151.
117. Long Alley - D.S., 109.		178. Toland's Reserve - D.S., 8.
118. The Meadow, Werts - D.S., 6.		179. Nonagon - D.S., 17.
119. Barnett's Troubles - D.S., 111.		181. Jarratt's Disappointment - D.C., 79.
122. Hadley's Residence - D.S., 113.		182. Sally's Grove - D.S., 26.
127. Slade's Last Shift - D.S., 127.		187. Silvean Plain - S.L.S.,
131. Normandy - D.S., 117.		190. Center; Morgan's - D.S., 32.
		190. Rabbitborough - D.S., 33.

Patrick Doran's surveys.

INDEX, to Tracts -

Braham's Valley - 51, 210.	
Doran's Favour - 226, 235.	
Drabella - 215.	
Dravilla's Garden - 173-171.	
Agreement, Lytle's - 231.	
Doran's Addition; Parks's - 156.	
Doran's Good Will; Caldwell's - 143.	
Doran's Lott, 15.	
Angle; Ayres's - 216.	
Ayres's Lott - 93, 148.	
Ability; Myers's - 202.	
Addition; Redding's - 201, 200.	
Alice's Garden - 42.	
Abyssinia - 32, 66, 131, 213, 224, 239.	
Amoss's Fancy - 11, 9, 31, 198.	
Amoss's Range - 131, 224, 239.	
The Ax - 207, 208.	
Baldwin and Ashton's Innocency - 48, 198.	
Bankhead's Contrivance - 98.	
Barnett's Desire - 164.	
Batchelor's Beginning; Spencer's - 23, 22.	
Brantley's Ridge - 149.	
Bryanly's Close - 116, 113.	
Bear Lodge - 107, 106.	
Bear Range - 106, 107, 113.	
Beautiful Island; Ashmore's lease - 214, 213.	
Beautiful Island; Hughes's - 213, 224.	
The Addition to Beautiful Island - 124, 122.	
Beautiful Plain - 8, 6, 42, 127, 153.	
Begins - 106.	
Bell Farm; Wheeler's - 26, 119, 230, 241.	

A.  
B.  
C.  
D.  
E.  
F.  
G.  
H.  
I.  
J.  
K.  
L.  
M.  
N.  
O.  
P.  
Q.  
R.  
S.  
T.  
U.  
V.  
W.  
X.  
Y.  
Z.  
=

*Billy's Paradise* - 122.  
*Better Than Nothing* - 132, 131-  
*Brice's Endeavour* - 89, 51, 52, 210-  
*Brindley's Beginning* - 9, 2, 100-  
*Brindley's Venture* - 1, 2, 22, 42, 100, 108, 210, 225-  
*Bond's Discovery* - 44-  
*Bond's Meadows* - 83; 120, 158-  
*Bosley's Plains* - 191-  
*Broad Axe and Narrow Axe Found Again* - 198-  
*Brothers Agreement* - 106-  
*Brown's Delight* - 36, 35-  
*Brown's Delight, Enlargement to* - 39, 35-  
*Brown's Lot* - 208-  
*Brown's Look Out* - 37, 35-  
*Brook's Hunting Ground* - 186,  
*Buck's Prospect* - 193-  
*Burnt Hill* - 105-  
  
*Carters Addition* - 146, 199, 202-  
*Castle Denny* - 150-  
*The Castle of Desolation; Dawson's* - 146-  
*Cain's Addition* - 185; 183-  
*Charles's Delight* - 47, 45-  
*Capua* - 220-  
*Clare* - 193, 218-  
*Clark's Discovery* - 181, 180-  
*Chevaux de Frise* - 159, 240-  
*Claxen's Forest* - 188-  
*Cragh's Choice* - 183-  
*Chingnapim Hill* - 230-  
*Cobb's Knavery* - 16, 15-  
*Collings's First Shift* - 14, 13-  
*Constipation* - 177-

*Contestable* - 169, 165-  
*Contestable Manor* - 86, 127, 202 -  
*Cow Pasture* - 194-  
*Cromwell's Park* - 58, 59-  
*Cromwell's Park Amended* - 59, 55-  
*Cross's Boot Enlarged* - 176-  
*Cross's Park* - 175-  
*Cuckoldmaker's Point* - 92-  
*Curtman's Folly* - 175-  
  
*Daniel's Inheritance* - 46, 45-  
*Daniel's Land, Loan* - 237, 235-  
*Davis' Cheerful Innocence* - 137-  
*Dayley's Delight* - 217-  
*The Dry Glade Thicket* - 43, 42-  
*Deaver's Compulsion* - 165-  
*Deaver's Enlargement* - 129, 128-  
*Deaver's Fancy* - 165; 169-  
*Deaver's Good Will* - 225-  
*Deaver's Neighbour* - 53, 51-  
*Deaver's Park* - 62-  
*Deaver's Project* - 167, 165; 169-  
*The Delightful Rock* - 138-  
*Demoss's Farm* - 183-  
*Desire; Condit. & Exec<sup>n</sup>* - 114-  
*Dickens's Field* - 193, 203, 218-  
*Dines Lott* - 137-  
*Disappointment, Slade's* - 226-  
*Disappointment, Whiteford's* - 240-  
*The Ditched Marsh* - 217-  
*Divided Lott* - 114-  
*Double Purchase; McComa's* - 238-  
*Dublin's Report [Dublin Support?]* - 191-

D.  
 E.  
 F.  
 G.  
 H.  
 I.  
 J.  
 K.  
 L.  
 M.  
 N.  
 O.  
 P.  
 Q.  
 R.  
 S.  
 T.  
 U.  
 V.  
 W.  
 X.  
 Y.  
 Z.  
 =

Estep's Hope - 74.  
 Every Man's Refuse - 225.  
 Expenae, Smith's - 51.  
 Elizabeth's Delight - 72, 71, 140.  
 Elliott's Refuse - 92, 91.  
  
 Fertile Marsh - 120.  
 Friendship Enlarged - 188.  
 Fort MacClave - 154.  
 Fowler's Refuse - 47.  
 Fox Den - 241, 208, 240.  
 Fox Hills - 148.  
 Fox Harbour, Wiley's - 79, 84.  
  
 The Garden of Eden, Amoss's - 198, 239.  
 Gray's Dairy - 75, 74.  
 Gray's Last Shift - 74, 66.  
 Glenn's Choice - 35, 9, 34, 197, 198.  
 Gibbs - 147.  
 Gibraltar, Montgomery's - 210.  
 Giles and Webster's Discovery - 180.  
 Goffy's Romantic Prospect - 180.  
 Good Hope; G. Evans's - 154.  
 Good Hope; Amoss's - 105, 125, 194, 195, 239.  
 Good Luck; Johnson's - 114.  
 Good Will Purchased Again - 191, 220.  
 Grove's Neighbour - <sup>last</sup> 134, 133.  
 Grove's Neighbour - 133, 51.  
 The Grove; Smith's - 164.  
 Gum Spring - 204, 205, 206.

Hap Hazard - 135.  
 Hard Scuffle; 1st survey - 9, 12, 13, 104, 198.  
 Hard Scuffle; 2d survey - 31, 48, 197.  
 Hard Scuffle; 3d survey - 198, 223.  
 Hale's Precipices - 62.  
 Harris's Delight; John Harris's - 106, 113, 114.  
 Harryman's Folly - 211, 232.  
 Harry's Delight; H. Richardson's - 26, 100, 108, 119, 210.  
 The Hawk's Nest - 165, 169, 170.  
 Heaps's Dream - 125.  
 Hewitt's Range - 171.  
 Hidden Treasure - 84.  
 Hills and Hollows, Wiley's - 228.  
 Hills of Poverty - 127.  
 Hill's Providence - 182, 180.  
 Hitchcock's Plains - 208.  
 Hit Or Miss; Guyton's Case - 142.  
 Hit Or Miss, Amoss's - 109.  
 Honesty Is The Best Policy - 226.  
 Honorificability - 178.  
 Hughes's Chance - 122, 131, 213, 224.  
 Hunting Spot - 221.  
 Hutchison's Discovery - 180.  
 Hurst's Hills - 176, 177.  
  
 Ingram's Neighbour - 170.  
 The Isles of Caprea - 192, 191, 220.  
 Is It Mine - 232.  
 Industry, Evans's - 188.  
 Industry; McClave's - 200.

H.  
 I.  
 J.  
 K.  
 L.  
 M.  
 N.  
 O.  
 P.  
 Q.  
 R.  
 S.  
 T.  
 U.  
 V.  
 W.  
 X.  
 Y.  
 Z.  
 =

Jack - 204, 206 -  
 James's Care - Amos's Case - 149 -  
 James's Forest - 242, 243 -  
 Addition to James's Forest - 243, 137, 209 -  
 James's Inlet - 63, 239 -  
 James's Valley - 229 -  
 Jane's Delight Enlarged - 215, 219 -  
 Jarrett's Fatigue - 191, 220 -  
 Jarrett's Intention - 221, 222 -  
 Jarrett's Recovery - 183 -  
 Jay's Delight - 103, 100, 108 -  
 Jeopardy Secundus - 192 -  
 Jeplack's Lot Enlarged - 218 -  
 John's Beginning - 180 -  
 John's Lott; Duvri's - 34, 32 -  
 John's Search; Heaps - 202 -  
 Johnson's Choice - 110, 240 -  
 Johnson's Retirement - 127 -  
 Jones's Delight - 33, 32 -  
 Jones's Meadows - 111, 110 -  
 Jones's Venture; Jones and Lukins - 100 -  
 Jones's Venture; Jones and Lukins - 108, 210 -  
 Joshua's Choice; 63, 75, 239 -  
 Joshua's Forest; Amos's - 61, 9, 31, 50, 60, 63, 64, 109, 118, 198 -  
 The First Addition to Joshua's Forest - 49, 48 -  
 The Second Addition to Joshua's Forest - 118 -  
 Joshua's Meadows; Amos's - 50, 9, 31, 48, 198 -

Kean's Choice - 112 -  
 Kelly's Choice - 122, 131 -  
 Kent's Dear Purchase - 2, 1, 4, 8, 42, 225, 227 -

Lawyer's Gain - 235 -  
 Little Capua - 220 -  
 Littlejohn's Endeavour - 189, 188 -  
 Littleworth; Ingram's - 230 -  
 Litton's Lott - 102, 100, 108 -  
 Low's Den - 189 -  
 Long Slips; Wests - 195 -

McCormick's Frolick - 77, 71, 199 -  
 McSwine's Rejoicement - 156, 157 -  
 My Lady's Manor - 55, 192 -  
 My Lady's Manor, Lott N<sup>o</sup> 8 - 90, 91 -  
 Lott N<sup>o</sup> 18 - 90, 91 -  
 Lott N<sup>o</sup> 19 - 90, 91 -  
 Lott N<sup>o</sup> 26 - 117 -  
 Lott N<sup>o</sup> 45 - 117 -  
 Lott N<sup>o</sup> 46 - 231 -  
 Lott N<sup>o</sup> 102 - 90 -  
 Lott N<sup>o</sup> 102, Resurveyed - 91 -

Mary's Fancy - 9, 12, 31, 198, 239 -  
 Mary's Promise - 240 -  
 Mayor's Hills and Valley's - 221 -  
 The Meadow; Ayres's - 217 -  
 The Meadow; Roe's - 117 -  
 The Meadow; Wests - 195 -  
 Myers' Policy - 55 -

K.  
L.  
M.  
N.

O.  
P.  
Q.  
R.  
S.

T.  
U.

V.  
W.

X.  
Y.

Z.  
=



Myers's Troubles - 9, 31, 48, 118, 198 -  
 Myers's Wires - 57, 58 -  
 Miles's Adventure - 27, 26 -  
 The Miller's Fancy - 45, 51, 71 -  
 Mistake; Fuley's - 137 -  
 Monte Sauto - 45, 197, 199, 212, 223 -  
 Mordecai's Addition - 63, 63 -  
 Morgan's Grove - 240 -  
 Morgan's Mount - 70, 68 -  
 Mount Ararat; Whiteford's - 159, 240 -  
 The Mount, Deane's - 168, 165 -  
 Mount George - 153 -  
 Mount Nebo; Webb's - 19, 15, 22 -  
 Mount Pleasant; Prigg's - 159 -  
 Mount Pleasant; Burns' lease - 73, 71 -  
 Mount Pleasant; Toland's - (2 surveys) - 131, 32, 122, 132, 213, 224 -  
 Mount Pleasant; Toland's, Amended - 224 -  
 Mount Vernon; Perine's - 75, 154, 239 -  
 Mount Webb, 157 -

New Discovery; Park's - 157 -  
 New Garden; Davis's - 12, 9, 13, 31, 198 -  
 Normandy - 239 -  
 Norris's Chance; B.B. Norris - 6, 8, 77, 86, 202 -  
 Norfolk - 127 -  
 Normunda - 63, 60, 109, 118, 132, 157, 239 -  
 North Spring - 222 -  
 North Wales - 209 -

Old Man's Meadow - 215, 219 -  
 Ohio - 184, 180 -  
 Orr's Survey - 12, 13, 76 -  
 Paca's Pleasure - 128, 165, 167 -  
 Paddy's Last Shift - 22, 1, 15, 19, 26, 42, 100 -  
 Patterson's Enlargement - 97, 96 -  
 Patterson's Pleasure - 96, 174 -  
 Parson's Necessity - 131, 239 -  
 Partition; Wiley's - 30, 144, 200, 204 -  
 Pleasant Mount; Murphy's - 4, 2, 6, 8, 68, 77, 227 -  
 Peter - 208 -  
 Peru - 190 -  
 Pervicacity - 126 -  
 Pine Valley - 162, 159 -  
 Poter's Fields - 9, 31, 48, 104, 118, 197, 198, 212, 223 -  
 Poter's Lott - 93, 234 -  
 Powell's Choice - 94, 234, 235 -  
 Prospect; Toland's - 104, 197, 198, 212 -  
 Prospect Corrected; Toland's - 197 -  
 Prospect Amended; Toland's - 223 -  
 Pork Hill; Mackey's - 171 -  
 Poor Dependence; Barnet's - 199 -  
 Pooch's Addition - 203, 218 -  
 Pologue's Fancy - 25, 22, 100 -  
 Popularity - 60 -  
 Pogue's Prospect - 24, 22 -  
 Pugnatio Humus - 94 -  
 Plum Tree Bottom - 215 -  
 Pleasant Hills Corrected; Smith's - 244 -

O.  
 P.  
 Q.  
 R.  
 S.  
 T.  
 U.  
 V.  
 W.  
 X.  
 Y.  
 Z.  
 =

Quarrelsome Ridge - 95, 94, 234.  
 Queen's Fruitfull Barrens - 130, 200, 204, 206.  
  
 Ramsay's Choice - 184, 183.  
 Ramsay's Triangle - 115, 113, 114.  
 Rampley's Venture - 68, 54, 71, 77, 210, 225, 227.  
 Addition to Rampley's Venture - 227.  
 Reed's Best Way - 139.  
 Reed's Progress - 82, 81.  
 Rees's Range - 160, 159, 162, 163.  
 Reiley's Long Meadow - 38, 35.  
 Residue; Whaler's - 234.  
 Richard's Hope - 54, 53.  
 Richard's Retirement - 166, 165, 169.  
 Richardson's Outlet - 7, 4, 5, 6, 8.  
 Richardson's Wilderness - 199.  
 Rigdon's Adventure - 161, 159.  
 Rigdon's Range - 52, 51.  
 Ritzy - 218.  
 Rock Stone; Amoss's - 10, 9, 12, 31, 198.  
 Rock Stone; Lewis's - 67.  
 Roughborough - 110.  
 Ruth's Industry; Rutledge's - 239.  
  
 Sarah's Desire; Thompson's - 233.  
 Sarah's Garden; Dearns - 128.  
 Safe Guard; Wiley's - 145.  
 Siases Range - 240.  
 Addition to Siases Range - 240.  
 Slade's Chance - 217.

Saddler's Shooting Ground - 183.  
 Salisbury Plain - 120, 194, 195, 205, 206.  
 Small Hope; Elliott's - 56.  
 Saviour's Refuge - 226.  
 Samuel's Chance; 2 surveys - 113, 106.  
 Street's Delight - 169.  
 Sempiternal Parantide - 176.  
 Second Unity - 93.  
 Switzerland - 136.  
 Sinclair's Good Luck - 188.  
 Sinclair's Prospect - 188.  
 Spittlecraft; Jenkins's - 13, 9, 12, 31, 198, 238.  
 Spittlefield - 71, 46, 68, 77, 199.  
 Spencer's Neighbour - 101, 100, 108.  
 Shipley's Adventure - 215.  
 Smith's Hills - 99.  
 Smith's Still - 216, 217.  
 The Spot; Brown or Bonds - 196, 218.  
 Solomon - 205, 206.  
 Shoulder Bone - 118, 109.  
 Susan's Best Way - 147.  
 Surveyor's Point; Everett's - 171.  
 Struggle Hard - 179.  
 Street's Pleasant Hills - 244.  
 Street's Hunting Ground - 244.  
  
 Tarry's Choice - 225, 227.  
 Tate's Neighbour - 113, 114.  
 Traveller's Rest; McGeough's - 26, 22, 27, 28, 100, 108.  
 Teague's Neglect - 140.  
 Tear All - 231.  
 The Three Sisters - 106, 234.  
 Thrasher's Garden - 21, 19.

Timber Grove; Reinhart's - 44.  
 Timber Hill; Leonard's - 69, 68.  
 Timonium - 238.  
 Thompson's Pleasant Hills - 183.  
 Turner's Dependence - 66, 92, 74.  
 Tusculum - 96.  
 The Third Addition; Amoss's - 64, 63.

Uncanonical - 174.  
 Upland; Denton's - 233.  
 Utrecht - 171.

Valencienne; Toland's - 212.  
 The Valley; McGeough's - 28, 26.  
 The Valley of Broad Run - 113, 116.  
 Vaunia - 221.  
 The Verdant Plains - 238, 239.  
 Vogan's Addition - 40, 35.  
 Vogan's Chance - 41, 35.  
 Volens Nolens - 152.

Ward's Intent - 244.  
 What You Please - 155, 194.  
 Wheeler's Outlet - 93, 94, 234.  
 Wheeler's Range - 163, 159.  
 Wheeler's Security - 93, 234.  
 Weeks' Folly - 164.  
 Well Enough - 130.

The Western Expedition - 238.  
 Wedding Tomorrow - 196.  
 Westmoreland - 123.  
 Whitacre's Choice - 141, 216.  
 Whitaker's Delay - 236, 137, 235.  
 Whitaker's Desire - 5, 4.  
 Wild Cat Den - 88, 8, 86, 127, 156.  
 Wiley's Folly - 78, 81.  
 Wiley's Hexagon - 29, 200.  
 Wiley's Information - 200, 201.  
 The White Glade - 87, 86.  
 Whitford's Gift - 240.  
 Williams' Addition; Hitchcock's - 207, 208.  
 Williams' Advantage - 66, 239.  
 Williams' Range; Whitford's - 187.  
 Wright's View - 240.  
 Wilson's Addition - 18, 15.  
 Wilson's Chance - 20, 19, 240.  
 Wilson's Evacuation - 15, 19, 22, 42.  
 Wilson's Neighbour - 233.  
 Wilson's Range - 17, 15.  
 Wilson's Retreat - 172, 171.  
 Wolf and Fox - 119, 170, 230.  
 Wolf Den - 144.  
 Wolf Range - 228.  
 Whonberry Hills - 164.  
 Wilmet's Desire - 244.

Xalisco - 80, 193.  
 Xantippe - 83.  
 Xerxes - 87.

X.

Y.

Z.

=

Young Bradfords Forrest- 154, 239-

Young Timber, Ayres's- 219-

Young Timber, Lewis's- 211-

Zenas's Hall- 123, 125, 133-

Zebulon's Purchase- 138, 120-

25/2

INDEX

To Persons and Places mentioned

"Alleghany Mountain" - App. XIII.

Amoss, Mordecai - 60, 63, 65; 109-

Allison, Alexander - 138-

Amoss, Robert - 105-

Almony, John - 217.

Amoss, Thomas - 198-

Amoss, Aquila (of Mordecai) - 63; 98-

Amoss, William - 10, 14, 34, 49, 50, 61, 64, 118, 224.

Amoss, Benjamin - 208, App. VIII, IX, XIX.

Amoss, William (of James) - 109, 131, 136, 198-

"Amoss's Branch" - 11.

Anderson, Mrs. Catherine - 113.

Amoss, Frederick - 76-

Anderson, Charles - <sup>47</sup>48, 53-

Amoss, George - 154.

Ashmore, Walter - 214.

Amoss, James - 149.

Ashmore, William - 232.

Amoss, Joshua - 11, 125; 148, 194, 195-

Ashton, Joseph - 48, 50-

Amoss, Mary - 9-

Ayres, Thomas - 96, 215; 216, 217, 218, 219-

"The Backbone Mountain" - App. XIII.

Bleamy, Mrs. Mary - App. VII.

Baker, Capt. Charles - 9, 31, 50, 65; 104, 197, 198, 223.

"The Blue Rocks" - 174.

"Balch's Spring" - 170.

Bond, Edward - 196, 203, 218-

Baldwin, William - 48, 50-

Bond, Samuel - 83; 120, 188-

"Baltimore County" - 120, 121, 147, 158, 176, 178; 177, 178, 179, 196, 200, 203, 215; 218, 221, 222.

Bosley, Ezekiel - 120, 138-

Bankhead, Hugh - 133-

Bosley, Vincent - 130, 205; 206, 225-

Bankhead, William - 98-

Bowen, Claxen [Qu. Clarkson?] - 188-

Barnett, James - 199-

Brice, Samuel - 89-

Barnett, Mark - 164-

Brindley, Nathaniel - 3-

Barton, James - App. XVII.

"Broad Creek" - 16, 18, 19, 20, 21, 23, 26, 28, 103, 119, 159, 160, 161, 163, 181, 182, 187, 232, 241, App. V.

Barton, John, Senr? - App. XVII.

"Broad Creek, head springs of" - 15; 22, 167-

Barton, John, Junr? - App. XVII.

"Broad Creek, Middle Branch of" - 17.

Barton, Wm. Hitchcock - App. XVII.

"The Pines of Broad Creek" - 160-

"Bee Tree Hill" - 46-

"Broad Run" - 115-

Bell, David - 122-

Bentley, Joshua - 93, 94-

Brown, James - 96, 174-

Bishop, Robert - App. XVII.

<sup>32</sup> Brown, William - 36, 37-

A.  
B.  
C.  
D.  
E.  
F.  
G.  
H.  
I.  
J.  
K.  
L.  
M.  
N.  
P.  
Q.  
R.  
S.  
T.  
V.  
W.  
Y.

D.  
E.  
F.  
G.  
H.  
I.  
J.  
K.  
L.  
M.  
N.  
P.  
Q.  
R.  
S.  
T.  
V.  
W.  
Y.  
=

Bryarly, Henry - 60, 118, 186, 190.  
Bryarly, Robert - 118, 186, 19 -  
Bryarly, Thomas - 116, App. IV.  
Buchanan, George - 86.  
Buck, John - 203.  
Bull, Jacob - 8, 86, 88, 157.

Bull, John - App. I.  
Burns, Dennis - 73.  
Burrastou, Edward - 72.  
"Bush River, head of" - 242, 243 -  
"Esp. Bussey" - 171.

"The Cabin Field" - 159 -  
Cain, Edward - App. XIII.  
Cain, James - 185 -  
Calder, Capt. James - 147, 221 -  
Caldwell, Anne - 105, 143 -  
Caldwell, Patrick - 105 -  
Carland, James - 231 -  
Carton, Daniel - 62, 199, 202 -  
"The Cat Tail Marsh, or Branch" - 32, 34, 60, 63, 65; 122, 131, 132, 142, 213, 239 -  
"Charles's Run" - 88 -  
Chocke, John - App. VIII.  
Clark, Cornelius - 181.  
Clark, David - App. XII.  
Cross, John - 175 -

Claudineu, James, Esq. - 106, 113, 114 -  
Collings, Robert - 14 -  
Connolly, Barnaby - 162 -  
Corbitt, Samuel, Esq. - 106, 113, 114 -  
Corbitt, William - 106, 113, 114 -  
Cowley, Matthew - 63, 109, 115 -  
"John Cox's Mill Dam on Little Creek" - 35; 48; 68 -  
Crabtree, William - 106 -  
Creagh, Pierce - 183 -  
Crawford, Mrs. Franco - App. VII.  
Crockett, John - 192 -  
Cullins, Thomas - 176 -  
Curtman, Daniel - 179 -  
Carter, Josias - 45, 54, 71, 91 -

"Dales Branch" - 236, 237 -  
Davis, David, Smt. - 9, 12 -  
Davis, The Rev. John - 137, 235 -  
Dawson, William - 146 -  
Deaver, Aquila - App. XII.  
Deaver, James - 119, App. V, XII.  
Deaver, John (of Antell) - 34 -  
Deaver, Sarah - App. XII.  
Deaver, Richard - 53, 128, 163, 166, 167, 168, 169, App. XII.  
Deaver, Richard Junr. - 54, 129 -  
Deaver, Richard 3rd - App. XII.  
"Deer Creek" - 23, 29, 46, 51, 59, 78, 81, 83, 85, 97, 98, 112, 120, 121, 129, 130, 134, 158, 167, 186, 196, 199, 208, 228, 244 -

"Eden Town" - App. VII.  
Elledge, John - 57 -  
Elliott, John - 56 -  
"Elliott's Run" - App. XVIII.  
"Fairfax's Stone" (Garnett Co.) - App. XIII.  
"Falling Branch" - 1, 8, 22, 42, 43, 45; 51, 68, 71, 86, 100, 101, 108, 210 -  
"Falling Branch, branches of" - 2, 4, 5; 25; 68; 69 -  
Farlow, Thomas - 116, App. IV.  
Few, William - App. IV.

"Deer Creek, North side of" - 27, 30, 45, 71, 82, 84, 87, 102, 111, 128, 133, 136, 151, 153, 190, 200 -  
"Deer Creek, South side of" - 14, 37, 96, 104, 144, 145, 174, 190, 197, 223 -  
"The Deep Branch of Deer Creek" - 61 -  
Demoss, John - 183 -  
Dendow, Thomas - 95, 233 -  
Denny, James - 150, 151, 152 -  
Dines, Francis - 137 -  
"Dixon's Spring" - 86 -  
Doran, Margaret - 45; 104, 197, 199, 212, 229 -  
Doran, Patrick - 199 -

"Enoch Rigdon's Spring Branch" - 111 -  
Evans, Evan - 188 -  
Evans, Griffith - 189 -  
Everett, James - 171 -  
Finley, James - 137, 226 -  
"Fort Cumberland" - App. XIII -  
Fullard, Henry - 110 -  
"Fuller's Mine Branch" - 140 -  
Fuller, John - 99 -

"George's Spring" - 161-

Gibson, William - 1, 100, 210, 225-

"Ginseng Run" - App. XIII -

Glanville, Maj. Robert - 35-

Glanville, William - 9, 35, 197-

"The Golden Spring" - 159-

"The Great Branch," a branch of - 4, 77-

Hale [Haile], Nicholas - 62-

Hall, Aquila, Esq. - 79, 120, 125, 143, 150, 155, 194, 195, 205-

Hallam, John - 33-

Hamilton, Susanna - 147-

Hanway, David - App. IX -

Harper, Samuel - 238-

Harris, John - 106, 113, 114-

Hays, Abraham - 122, 123, 125-

Heape, John - 202-

Henderson, Francis - 66-

Hendrix, William - 81-

Henley, Joseph - 124-

Hewitt, Robert - 171-

Hill, John - 182-

Hill, Nathaniel - 221-

Hitchcock, Asael - 207, 208, App. XIX -

"The Great Branch" - 6, 45, 65, 71, 86, 146, 202-

"The Gum Branch" - 110-

"Gunsunder River, Main Falls of" - 56, 58, 178, 229-

"Gunsunder River, Little Falls of" - 135, 184, 221-

Gray, John - 60, 74, 75-

Guyton, Joseph - 142-

Hitchcock, Asael, Junr. - App. XIX -

Hitchcock, Josias - App. XIX -

Hitchcock, William - App. XIX -

Honoré, John A. - 63, 154-

Hopk, Richard - 188, App. XVI -

Hoy, Paul - App. XIII -

Hughes, Aram - 122, 213, 224-

Hughes, Charles - App. XVI -

Hughes, John Taylor - App. XV -

Hughes, Naason - 213, 224-

Hughes, Samuel - 124, 226, 235-

Hughes, Zenas - 123, 125, 155-

Hurst, Brunet - 175, 176, 177, 178-

Hutchinson, Janet - 180-

Hutton, William -

† "Indian Will's Cabin Branch" - 7-

Ingram, John - 119, 170, 230-

"Jack's Hole" - 119, 165, 170, App. V -

Jamison, Thomas - 84-

Jarrett, Abraham - 51, 92, 127, App. XVIII -

Jarrett, Jesse - 86, 91, 92, 126, 127, 191, 202, 204, 206, 220, 221, 222-

Jay, Stephen - 100, 103-

Jenkins, Francis - 134-

Jenkins, Samuel - 9, 13-

Johnson, Abel - 127-

Kear, John - 112-

"Keller's Branch" - 175, 178-

Kent, Jesse - 2, 225-

Larue, Michael - App. XI -

Leonard, Edward - 68, 69, 71, 199-

Lewis, James - 211-

Lewis, Samuel - 67-

"Little Creek" - 6, 34, 36, 38, 39, 40, 46, 48, 49, 54, 60, 61, 63, 64, 66, 67, 74, 76, 109, 118, 183, 239-

Littlejohn, Thomas - 189-

Littou, Thomas - 101, 102-

"The Island Branch," or "Run" - 86, 126, 143, 190, 194, 195, App. XI -

Johnson, John - 110-

Johnson, Thomas - 106, 113, 114, 148, 208-

Johnson, Robert - 182-

Jones, Aquila - 164-

Jones, Ezekiel - 108-

Jones, Isaac - 100, 108, 165, 169, 170, 210-

Jones, Joseph - App. VIII -

Kerr, James - 83-

Kirkwood, Robert - 63, 109, 215-

"Long Tree Branch" - 147-

Long, John, Junr. - App. XVI, XVIII -

"The Long Branch" of the "Cat Tail Marsh" - 131, 224-

Luckey, The Rev. George - 96, 174-

Lukens, Benjamin - 42, 100, 108, 210-

Lytle, James - 229-

Lytle, Thomas - 135, 231-

I.  
J.  
K.  
L.  
M.  
N.  
P.  
Q.  
R.  
S.  
T.  
V.  
W.  
Y.

McCabe, Barnaby - 33-  
McCleave, John - 200-  
McCleskey [McCandless], James - 81, 83-  
McComas, Daniel - 46-  
McComas, James (of Daniel) - 238-  
McCornick, George - 68, 77, 146, 199-  
McDear [ ] Miles - 27-  
Macklefish [ ] David - 171-  
McGauran, Mark - 106-  
McGrangh, Elizabeth - 26, 100, 108-  
McGrangh, John - 26-  
McGrangh, Miles - 28-  
McMahan, Patrick - 138-  
McSwine [McSweeney] - David - 156-  
Maddan, James - 32, 213, 224-

~~Mahon, John~~

Neill, Dr. Francis - App. VII -  
Norrington, Mary - 188-  
Norris, Aquila - 235, App. XVI -  
Norris, Benjamin Bradford, Esq. - 5,  
86, 202 -

Paca, John - 128, 165-  
Parks, Anne - 156, 157-  
Parks, John - 156, 157-  
Parsons, Isaac - 131, 134-  
"Parsons Path" - App. XIII -

Mahon, John - 193, 218-  
Mayer, Richard - 221-  
Montgomery, James - 87, 210-  
Montgomery, Thomas, Sr. - 87-  
Montgomery, Thomas, Jun. - 210-  
"Montgomery's Spring Branch" - 134-  
Moore, William - 99-  
Morgan, Charles - 70-  
Mooberry [Mowbray] - Robert - 127-  
Murphy, James - 4, 68, 227-  
Myers, George - 57-  
Myers, Henry - 9, 48, 55, 60, 61, 63,  
118, 198, 202 -  
"Myers's Mill Dam" - 60-  
"Mason and Dixon's Line" - see "State Line"

Norris, Daniel - 140-  
Norris, George - Chocka - 153-  
"The North Hill" - 71-

Patterson, John - 174-  
Patterson, Samuel - 95, 97, 174-  
Payne, George - App. XIV -  
"Peaceable Spring" - 196-  
Perine, James - 12, 13, 76-

Perine, John - 76, 154-  
Pierce, Thomas - 196-  
"The Pine Hill" - 112-  
"The Pines of Deer Creek" - 112-  
Pocock, Daniel - App. XVII -  
Pocock, Jesse - 203, 218-  
Pogue, Joseph - 24, 252-  
"The Poplar Branch" (of Deer Creek) - 80-

Querns, John - 121, 130-

Ramsay, Alexander - 78, 81-  
Ramsay, John - 115, 184-  
Ramplly, James - 68, 225, 227-  
"Rander's" [or "Rander's"] Branch - 67, 74, 75-  
Redding, James - 201-  
Reed, Patrick - 82-  
Rees, William - 160-  
Riley, John - 38, 39-  
Renshaw, Joseph - 44-  
Renshaw, Thomas - 44, App. I -  
Richardson, Benjamin - 199-  
Richardson, Henry - 100, 108, 119-  
Richardson, Samuel - 8, 127, 156-  
Richardson, Thomas - 5, 7-  
Rigdon, Col. Alexander - 110-

Polet, James - 107-  
Polet, John - 115-  
Polet, Thomas - 9, 48, 104, 197, 198, 212,  
223-  
Polet, Thomas, (of Thomas) - 93, 98,  
Powell, John - 94, 2352-  
Price, Veason - App. XVII -  
Prigg, William, Sr. - 159-  
"The Pennsylvania Line" - see "The State Line"

Rigdon, Stephen - 52, 110-  
Ritchey, John (of Eliza) - 80, 193-  
Roads - Cox's Mill to Baltimore - 6, 8,  
13, 68-  
The Lancaster - App. XI, XV -  
Matthew Wiley's Mill to Baltimore -  
96-  
The Middle York - 175, 179-  
The Roaling [Rolling] - 10-  
Upper X Roads to York - 208,  
App. XI -  
Robinson, Richard - 171-  
"The Rock Ridge" - 110, 244-  
"The Rocks of Deer Creek" - 61-  
Roe, William - 117-  
"The Round Meadow" - 86-  
Rutledge, John - 239-

Q.  
R.  
S.  
T.  
V.  
W.  
Y.



"The Sawpit Branch" - 128-

"Saltpetre Cove" - App. XIII-

Scott, Daniel, Senr. - 242, 243, App. XVI.

Scott, James - 23, App. XVI-

Shean, Henry - 98-

Skipley, Benjamin - 215-

"Simpkins' Tavern" - App. XIII-

Sinclair, John - App. XV-

Sinclair, Lester - 188-

Slade, Ezekiel - 194-

Slade, William (of Ezekiel) - 225-

Slade, William (of Josias) -

Tarry, George - 225, 227-

Tate, Andrew - 113, 114-

Taylor, John - App. XV-

"The Tent Meeting House" - 86, 126, 127-

Thompson, Sarah - 233-

Thresher, George - 21-

Vance, Agnes - 96, 174-

Vogan, George - 40-

Webb, John - 19-

Weeks, John - 164-

West, Benjamin - 195-

West, David - 195-

"The Western Run" - 235-

"State Ridge" - 159, 160, 162, 163-

Smith, Patrick - 22, 100-

Smith, Peter - 216, 217-

Smith, William, Esq. - 51, 53, 99-

Smith, William, "founder" - 164-

Smithson, Avarilla - 173-

Spencer, Zachariah - 23, 27-

Spencer, Zachariah, Junr. - 43-

"The State Line", called also "Marion and  
Dixon's Line" - 80, 81, 83, 86, 126, 127,  
187, 193, 218-

"Starrup Run" - 113, 114-

Street, Thomas - 244-

Tipton, Samuel - 53, 59-

Toland, Adam - 104, 155-

Toland, Benjamin - 104, 122, 131, 132,  
135, 197, 212, 213, 223, 224-

Troloway, Daniel - 74-

Turner, Thomas - 66-

Vogan, James - 41-

Wheeler, Col. Ignatius - 119, 161, 163, 241-

Wheeler, Joseph - 159-

Wheeler, Leonard - 234-

Whitacre, Isaac - 141-

"Whitacre's Meadow Branch" - 141-

Wacre, Peter - 235, 236, 237, App. XVIII-

Waker, Abraham - 217-

Waker, Daniel - App. XVIII-

Waker, John - 5-

Waker's Mill" - 138-

Walford, Hugh (of Michael) - 189, 241-

Walford, Hugh - 184, 180-

Walford, Hugh, Senr. - 240, 241-

Walford, William - 187-

Wey, Matthew - 29, 30, 112, 144, 145,  
200, 204, 205, 228-

"Matthew Wiley's Mill" - 96, 174-

Wiley, Walter - 78, 79, 84, 85-

"Willow Swamp" - 180-

"Winter's Run" - 93, 94, 95, 171, 172, 173, 185,  
213, 214, 234, 242, 243, App. VII, X-

Wilson, John - 15-

Wilson, Joseph - 16, 17, 18, 20-

Wilson, Samuel - 172-

"Wolf's Branch" - 90-

Wright, Boyce - 139, 145-

Youghiogany River" - App. XIII-

"The Sawpit Branch" - 128-

"Saltpetre Cove" - App. XIII -

Scott, Daniel, Senr. - 242, 243, App. XVI -

Scott, James - 23, App. XVI -

Shean, Henry - 98 -

Shipley, Benjamin - 215 -

"Simpkins' Tavern" - App. XIII -

Sinclair, John - App. XV -

Sinclair, Lester - 188 -

Slade, Ezekiel - 194 -

Slade, William (of Ezekiel) - 225 -

Slade, William (of Josias) -

Tarry, George - 225, 227 -

Tate, Andrew - 113, 114 -

Taylor, John - App. XV -

"The Tent Meeting House" - 86, 126, 127 -

Thompson, Sarah - 233 -

Thresher, George - 21 -

Vance, Agnes - 96, 174 -

Vogau, George - 40 -

Webb, John - 19 -

Weeks, John - 164 -

West, Benjamin - 195 -

West, David - 195 -

"The Western Run" - 236 -

"State Ridge" - 159, 160, 162, 163 -

Smith, Patrick - 22, 100 -

Smith, Peter - 216, 217 -

Smith, William, Esq. - 51, 53, 99 -

Smith, William, "founder" - 164 -

Smithson, Avarilla - 173 -

Spencer, Zachariah - 23, 27 -

Spencer, Zachariah, Junr. - 43 -

"The State Line", called also "Mason &  
Dixon's Line" - 80, 81, 83, 86, 126, 12,  
157, 193, 218 -

"Sterrup Run" - 113, 114 -

Street, Thomas - 244 -

Tipton, Samuel - 53, 59 -

Toland, Adam - 104, 155 -

Toland, Benjamin - 104, 122, 131, 13  
155, 197, 212, 213, 223, 224 -

Tredway, Daniel - 74 -

Turner, Thomas - 56 -

Vogau, James - 41 -

Wheeler, Col. Ignatius - 119, 161, 163, 2

Wheeler, Joseph - 159 -

Wheeler, Leonard - 234 -

Whitacre, Isaac - 141 -

"Whitacre's Meadow Branch" - 141 -

Whitacre, Peter - 235, 236, 237, App. XVIII -

Whitaker, Abraham - 217 -

Whitaker, Daniel - App. XVIII -

Whitaker, John - 5 -

"Whitaker's Mill" - 138 -

Whiteford, Hugh (of Michael) - 159, 241 -

Whiteford, Hugh - 164, 180 -

Whiteford, Hugh, Senr. - 240, 241 -

Whiteford, William - 187 -

Wiley, Matthew - 29, 30, 112, 144, 145,  
200, 204, 205, 228 -

"Matthew Wiley's Mill" - 96, 174 -

Wiley, Walter - 78, 79, 84, 85 -

"Willow Swamp" - 180 -

"Winter's Run" - 93, 94, 95, 171, 172, 173, 185,  
213, 214, 234, 242, 243, App. VIII, X -

Wilson, John - 15 -

Wilson, Joseph - 16, 17, 18, 20 -

Wilson, Samuel - 172 -

"Wolf's Branch" - 90 -

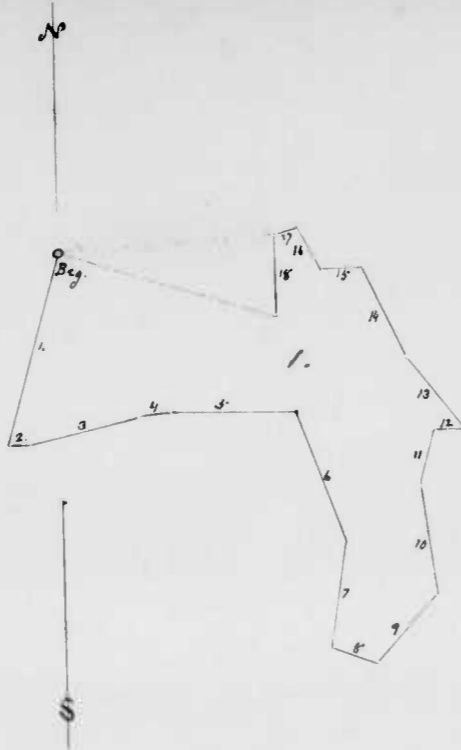
Wright, Blyce - 139, 145 -

"The Youngiogany River" - App. XIII -

1. Brindley's Venture.  
Scale - 100 p. = 1 inch

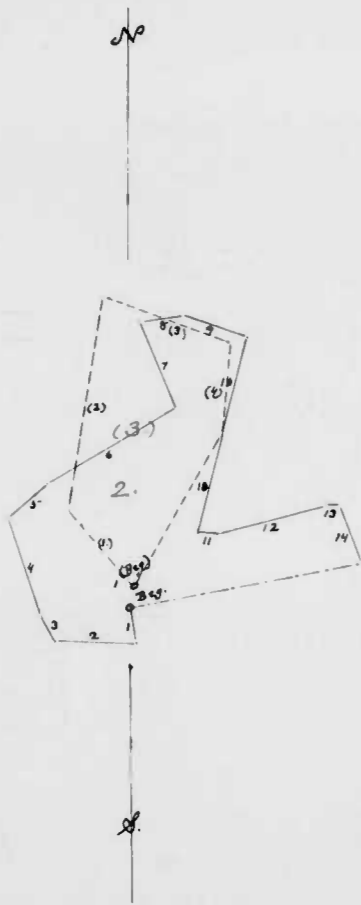
"Chain-Carriers" { James Murphy,  
Thomas M'Geough.

"Returned to Mr. David Clark."  
"Patented."



"Returned to Mr. David Clark."  
"Patented."

"Chain-Carriers" { James Murphy,  
Jacob Lukens.



2. Kent's Dear Purchase (plain line)  
3. Brindley's Beginning (broken line)  
Scale - 100 p. = 1 inch.

Brindley's Beginning contains 58 ac.  
Foot of an older survey - 18 "  
[Leaving clear] 40 ac.  
Vacant land added - 54 1/2 "  
This survey contains - 94 1/2 ac.

Patrick Doran's  
Book of Certificates and Surveys.

1. Brindley's Venture - Surd 16 April 1787 for William Gibson,  
Page 1 - Plat. 97. To 149 1/2 acres.  
In the Reserve. Beginning at a stone ...  
on a hill, N.W., 13 p. from a B.O. sapling  
at the head of ... Haunces Ditch "which descends into the Falling  
Branch (except in dry weather 'tis said to Dry)" and ... with  
Kent's Dear Purchase, -

- |   |   |
|---|---|
| 1. S. 15° W., 113 p. to a W.O. and<br>a Sp.O. sapling,              | 10. N. 6° W., 64 p.   |
| 2. East, 10 p. to a Sp.O. sapling,                                  | 11. N. 16° E., 31 "   |
| 3. N. 77° E., 64 " still with said<br><u>Kent's Dear Purchase</u> , | 12. East, 15 1/2 " to Paddy's Last<br>Shift, and with said land over the<br>bottom, |
| 4. N. 86° E., 16 p.   | 13. N. 38° W., 51 p. to a Sp.O. in a<br>bottom,                                     |
| 5. East, 70 " to a Hickory scion,                                   | 14. N. 23° W., 56 p. to a W.O., then,   |
| 6. S. 20° E., 80 "  | 15. West, 24 " to a Rock Stone "M."   |
| 7. S. 9° W., 60 "   | 16. N. 28° W., 26 1/2 " to a W.O.,  |
| 8. S. 70° E., 26 " to a Sp.O. sapling,                              | 17. S. 75° W., 12 " to a Stone "W."   |
| 9. N. 42° E., 50 1/2 " to a B.O. sapling and<br>a Hickory sapling   | 18. South, 46 "<br>and by, &c   |

2. Kent's Dear Purchase - Surd 29 Nov. 1786 for Jesse Bent for  
pp. 192. Plat. 94 1/2 acres, and go. To  
In the Reserve including a parcel of lease  
land ... Brindley's Beginning - Beginning  
at a Water Oak and Hickory on the S.E. side of a hill on the N.W.  
side of a small branch of the Falling Branch, and S. 85° W., 5 p. from  
a Spring by the said small branch and running -

1. S. 7° E., 20 p. to a W.O. sapling	4. N. 18° W., 58 p. to a W.O.,
2. West, 44 " to the end of the 1st line of Pleasant Mount and with said land	5. N. 51° E., 30 " to a Chestnut sapling
3. N. 28° W., 16 p.	6. N. 59° E., 84 " to a Hickory scion,
	7. N. 22° W., 51 " to a B.O., 16" from the end of the 6th line of Pleasant Mount

2. Kent's Dear Purchase; continued —

- 8. N. 84° E., 24 per
- 9. S. 70° E., 38 " To a stem set... the top of Brindley's Venture and with that land
- 10. S. 15° W., 113 per to 2 saplings, a Wh.O. and a Sp.O.
- 11. East, 10 per to a Sp.O.
- 12. N. 77° E., 64 per to end of the 3<sup>d</sup> line of said tract; then,
- 13. S. 84° E., 7 per to a chestnut sapling,
- 14. S. 20° E., 34 " to a chestnut sapling,

and by, &c

3. Brindley's Beginning [included partly in 2, above] originally, 20<sup>0</sup> p. 2.

Jan. 1753 leased to Nathaniel Brindley for 5<sup>8</sup>

acres. Beginning at a B.O. on a point, and running —

- 1. N. 40° W., 56 per
- 2. N. 10° E., 122 "
- 3. S. 70° E., 76 per
- 4. S. 5° W., 50 "

and by, &c

4. Pleasant Mount - Sum. 14 Dec. 1786 for James Murphy for 167<sup>2</sup> acres and 72.

In the Reserve, including Whitaker's Desire Lease Land, and part of Richardson's Outlet

also Lease Land. Beginning at a Water Oak and two saplings, a Water Oak and a Sp.O. on the N. side of a hill on the S. side of a small branch... of the Falling Branch, and running —

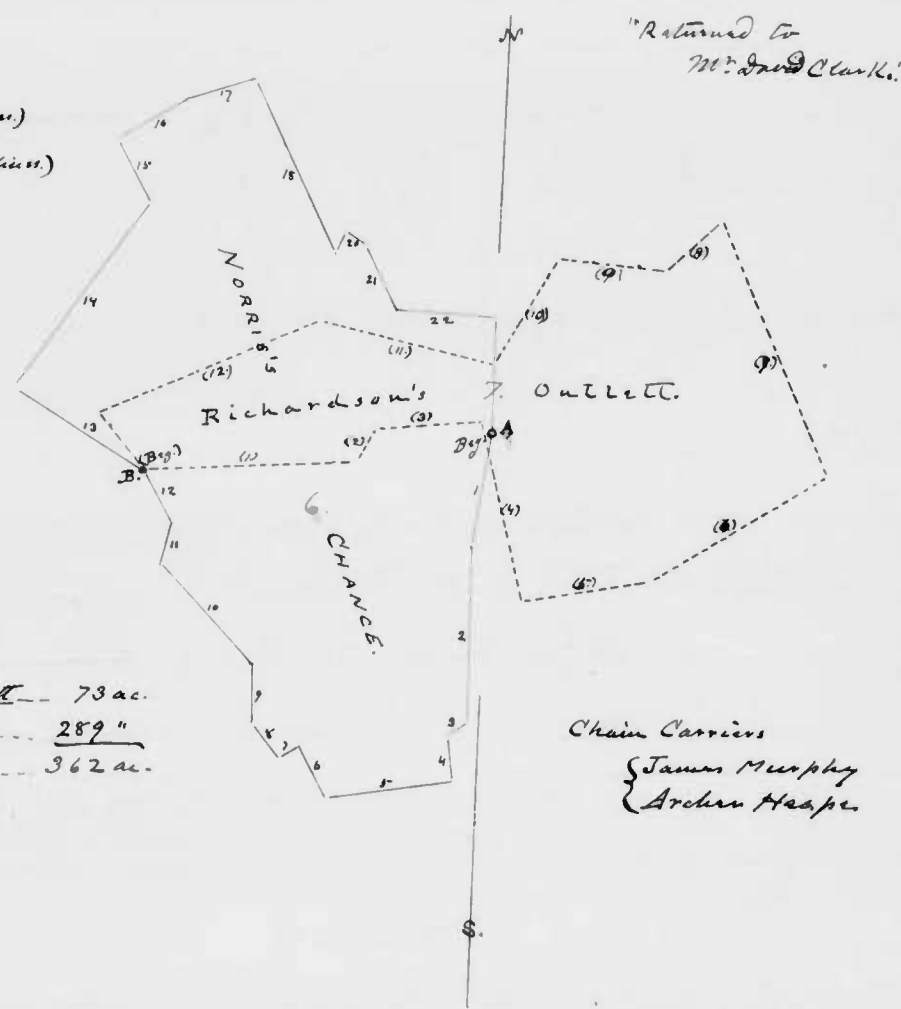
- 1. N. 20° W., 34 per to the end of the "2<sup>d</sup> line of Kent's Dear Purchase, and, with said tract, [5 lines]
- 2. N. 28° W., 16 per
- 3. N. 18° W., 58 " to a Wh.O.
- 4. N. 51° E., 80 " to a Ch. sapling,
- 5. N. 59° E., 84 " to a Hick. scion
- 6. N. 22° W., 52 " to 16<sup>th</sup> post a B.O. at the end of the "7<sup>th</sup> line of Kent's Dear Purchase, then,
- 7. S. 75° W., 164 per
- 8. S. 7° W., 72 per
- 9. S. 1° E., 92 " to a Sp.O. sapling,
- 10. S. 52½° W., 11 "
- 11. S. 5° E., 38 "
- 12. N. 67° E., 30 " to a Sp.O. sapling at a spring that empties into the 9<sup>th</sup> Branch,
- 13. East, 11 per to a Wh.O. scion,
- 14. S. 32° E., 27½ "
- 15. N. 50° E., 54 "

and by, &c

5. Whitaker's Desire - [included in 4 above] leased 12 July 1743 to Johanna Whitaker for 50 acres. Begins at a Wh.O. on

the West side of the first branch that descends into the Falling Branch

6. Norris's Chance (plain line)  
7. Richardson's Outlett (broken line)  
Scale - 100 ft = 1 inch.



A. Beg. of this survey -  
B. Beg. of part of Richardson's Outlett - 73 ac.  
" Vastain's land noted - 289 "  
This survey contains - 362 ac.

5. Whitaker's Design; continued.

and runs thence -

- 1. S. 79° W., 80 fms.
  - 2. South, 103 "
- S. N. 79° E., 80 fms  
and by, &c.

Part of Richardson's Outlett [included in 4 above] This tract was, originally, 18 Feb. 1750, leased to Thomas Richardson for 240 acres. This part begins at the end of the "S. 15° E., 104 p." line of the whole tract, and runs -

- 1. N. 79° E., 73 fms.
  - 2. N. 58° E., 114 "
  - 3. N. 24° W., 72 fms.
  - 4. S. 75° W., 153 "
  - 5. S. 7° W., 45 fms.
- and by, &c.

6. Norris's Chance. Sun. & mean. 1787 for Benjamin Bradford Norris

Esq. for 362 acres [said go.

] on the Reseve, including

part of Richardson's Outlett (Leas Land.)

Beginning with a pile of stones at the end of the "S. 75° W., 164 p." (7<sup>th</sup>) line of Pleasant Mount, and, with the main Road leading from part John Cox's Mill on Little Creek to Baltimore, -

- 1. S. 8 1/2° W., 65 fms.
  - 2. S. 1° E., 99 " To a Sp. O. sapling at end of the 9<sup>th</sup> line of Pleasant Mount, and, with said land,
  - 3. S. 52 1/2° W., 11 fms.
  - 4. S. 5° E., 24 " To a Sp. O. sapling in the 11<sup>th</sup> line of said land,
  - 5. S. 80° W., 71 fms. To a Wh. O. sapling
  - 6. N. 28° W., 31 " To 2 Water O. on a hill,
  - 7. S. 59° W., 14 fms. To a further Wh. O.,
  - 8. N. 40° W., 25 "
  - 9. North, 32 " To a place, E., 1/4<sup>th</sup> from a Wh. O.,
  - 10. N. - W., 78 fms. To a flat rock in the Great Branch of Deer Creek and 2 saplings
  - 11. N. 10° E., 23 fms.
  - 12. N. 31° W., 31 fms. To a Wh. O. the end of the included tract called Richardson's Outlett
  - 13. N. 60° W., 86 fms. To a Wh. O.,
  - 14. N. E. by N., 129 " To a Sp. O. sapling,
  - 15. N. 30° W., 37 " To a Sp. O. sapling,
  - 16. N. 60° E., 44 " To 2 Chestnut saplings,
  - 17. N. 70° E., 40 "
  - 18. S. 26° E., 108 " To a Wh. O. sapling,
  - 19. N. 32° E., 12 "
  - 20. S. 61° E., 12 " To a Sp. O. sapling... of Beautiful Plains, and with that tract
  - 21. S. 27° E., 41 fms. To a place S. 87 1/2° E., 3 p. from a Sp. O.,
  - 22. S. 87 1/2° E., 53 fms. To the Main Road aforesaid,
- and by, &c.

Part of Richardson's Outlet included in 6 above - 73 acres -  
 Begins at the beg. of the whole tract (Lead

(Land) and runs thence -

- |                        |                     |
|------------------------|---------------------|
| 1. N. 84° E., 120 fms. | 5. North, 49 fms.   |
| 2. N. 30° E., 20 "     | 6. N. 78° W., 100 " |
| 3. N. 83° E., 60 "     | 7. S. 65° W., 135 " |
| 4. S. 15° E., 19 "     | and by fcs          |

7- Richardson's Outlet - Lead, 18 Feb. 1750 to Thomas Richardson  
 son for 240 acres. Beginning at 2.. Wh. O.

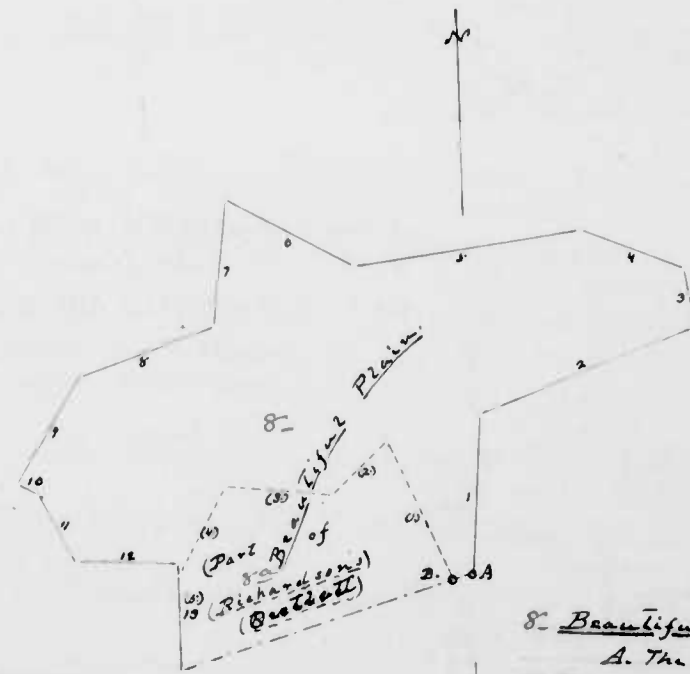
... near a branch which descends into the N. side of Deer Creek  
 (said Wh. Oaks standing on the E. side of said Branch about 40 fcs  
 below the mouth of Indian Will's Cabin Branch), and running -

- |                        |                       |                       |
|------------------------|-----------------------|-----------------------|
| 1. S. 84° E., 120 fms. | 5. N. 79° E., 73 fms. | 9. N. 85° W., 60 fms. |
| 2. N. 30° E., 20 "     | 6. N. 58° E., 114 "   | 10. S. 28° W., 70 "   |
| 3. N. 83° E., 60 "     | 7. N. 24° W., 157 "   | 11. N. 78° W., 100 "  |
| 4. S. 15° E., 104 "    | 8. S. 46° W. 42 "     | 12. S. 65° W., 135 "  |
- and by fcs

8- Beautiful Plain - Sur. 6 Feb. 1787 for Samuel Richardson  
 Certificate, not signed  
 "Returned to Mr. David Clark" for 305 acres, and gr. To  
 P. 4; plat.

A part of the Reserve land in  
 Harford County [including part of Richardson's Outlet] Beginning at a "R.O. sapling... on a plain, N. 62° E., 5 fcs  
 from an... B.O. at the end of the "N. 22° W., 51 fcs" (7<sup>th</sup>) line of Kent's  
Deer Purchase, and running thence -

- |  |   |
|--|---|
| 1. N. 4° E., 87 fms to a Ch. sapling,<br>Creek to Baltimore, and with<br>said Road,  | 7. S. 7° W., 70 fms.  |
| 2. N. 69° E., 127 " To a Wh. O. sapling by<br>the Falling Branch,  | 8. S. 71° W., 77 " To a Ch. sapling by a<br>spring descending into a branch<br>of Deer Creek,   |
| 3. N. 8° W., 32 fms.   | 9. S. 32° W., 69 fms.   |
| 4. N. 67 1/2° W., 61 " To end of the "S. E.,<br>"40 fcs" line of <u>Wild Cat Den</u> ,<br>granted to <u>Jacob Bull</u> and<br>with that land, 2 lines, | 10. S. 61° E., 12 " To a Sp. O. sapling... of<br><u>Norris's Chance</u> sur. for <u>Benjamin</u><br><u>Bradford Norris</u> Esq., and... with<br>that land, 3 lines, |
| 5. S. 82° W., 124 fms.   |   |
| 6. N. 61° W., 80 " To the main road...<br>part John Cox's Mill on Little   |   |

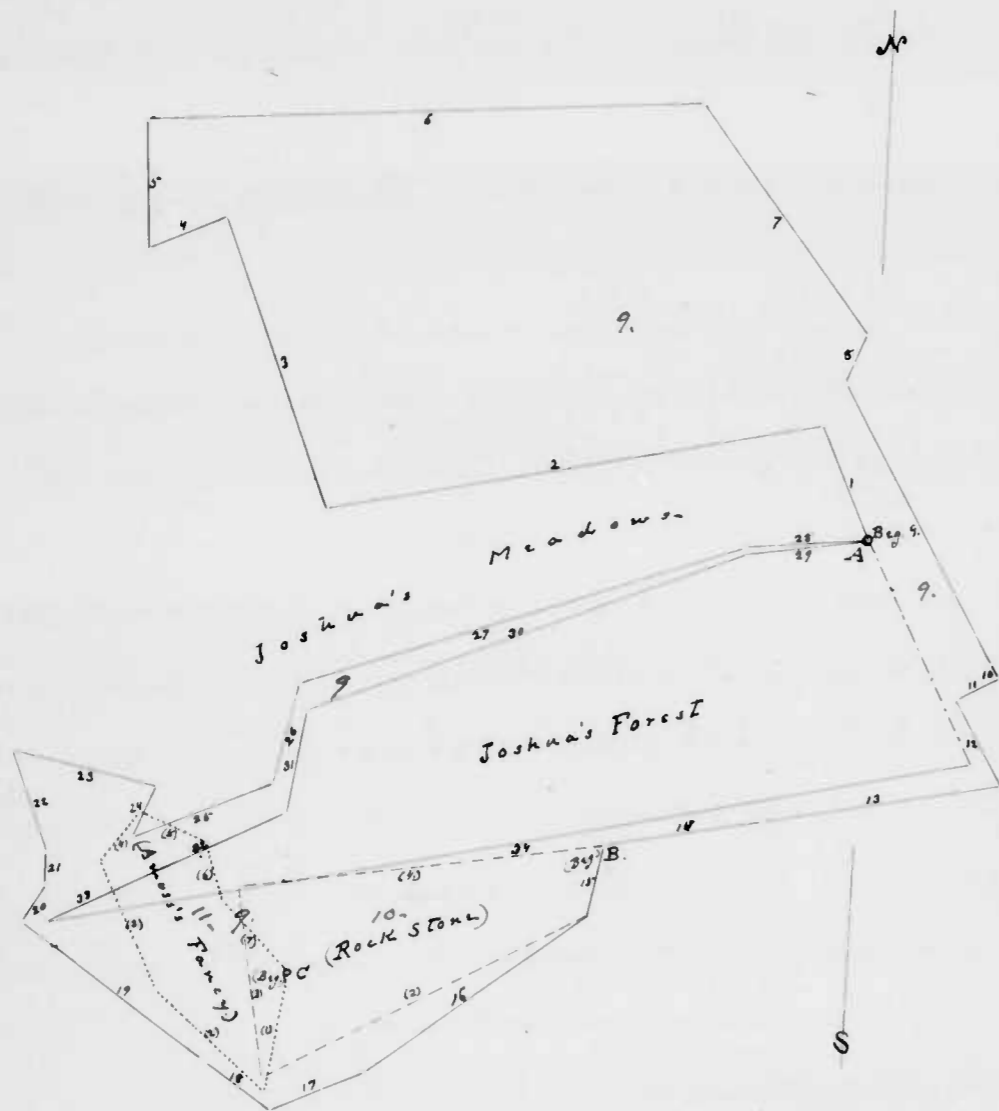


8- Beautiful Plain (in plain lines)  
 A. The Reg. thereof.  
 8- Part of Richardson's Outlet (in Iron  
 Run lines) B. The Reg. thereof.  
 Scale - 100 fcs 1 inch.

Carriers {  
 Jas. Murphy,  
 Tho. Fisher.

"Returned to Mr. David Clark."

Chain Carriers { Dan. McComas of Danl.  
Young Hitchcock  
Thomas Polack  
William Baker  
Henry Myers.



A. Beg. of 9-Hard Scuffle (plain line)  
B. " " 10-Rock Stone (broken line)  
C. " " 11-Amoss's Fancy (dotted line)  
Scale - 60 3/4 inch

Rock Stone contains	33 ac.
Amoss's Fancy	17 ac.
Less part of Rock Stone	2 1/2 ac.
" " Joshua's Meadows	1/2 "
" " Joshua's Forest	3 1/2 "
Part of elder tract	8 "
	44 "
Contg. vacant land added	192 "
This survey contains	236 ac.

Amos's, Page 14.  
[L 231, part]

8- Beautiful Plain, continued -

- 11. S. 27° E., 41 fms. To a place S. 87 1/2° E., 3 pt. from an Sp.O. in a glade,
- 12. S. 87 1/2° E., 55 fms. To the Main Road ahead,
- 13. South, 60 fms. To a pile of stones, the top of Norris's Chance, at the end of the S. 75° W., 164 p. (72) line of Pleasant Mount, and by, &c.

Part of Richardson's Outlet included in 8 above. 65 3/4 acres -

Begins at the end of 72 p. in the "72" line of the whole tract [of leased land] and runs -

- 1. N. 24° W., 85 fms.
- 2. S. 46° W., 42 "
- 3. N. 85° W., 60 fms.
- 4. S. 28° W., 54 "
- 5. South, 53 1/2 fms.
- and by, &c.

and -

9- Hard Scuffle - Sur. 16 May 1787 for Capt. Charles Babler page 5. Antiquarian not signed for 236 acres

Part of the Reserve land in Hampden County - including two tracts of leased land; Rock Stone, 33 acres; and Amoss's Fancy (laid out for 17 ac., excluding a part of three elder tracts, 6 ac.) 11 ac., with 192 ac. vacant land added - Beginning at the beg. line of Joshua's Forest and of Joshua's Meadows, and running with the latter tract, 2 lines -

- 1. N. 24° W., 40 fms.
- 2. S. 77 1/2° W., 165 1/2 " to a stone and Sp.O. sapling,
- 3. N. 22° W., 102 " to a stone at 3 Sp.O. saplings,
- 4. S. 65° W., 27 1/2 fms. to a stone of Potack's Fields, sur. for Thomas Potack, and with that land,
- 5. N. 3° W., 42 fms. to a stone,
- 6. N. 85° E., 184 " to a ch't sap of Green's Choice, sur. for William Green and, with that land, 3 lines,
- 7. S. 38° E., 94 fms. to a stone,
- 8. S. 22° W., 17 " to a stone by Wm. O. Saffers on the side of a hill,
- 9. S. 30° E., 105 fms. to a stone of said land, then, also
- 10. S. 30° E., 5 fms. to a stone of Spittlecraft, sur. for Samuel Jenkins and, with said land reversely, 3 lines,
- 11. S. 60° W., 16 fms. to a stone,
- 12. S. 30° E., 32 " to a stone on a hill,
- 13. S. 78° W., 79 " to a stone of said land by a branch, a boundary also of New Garden, sur. for David Davis Sr. and with it reversely 3 lines,
- 14. S. 78° W., 53 fms. to a stone, [at the beg. of Rock Stone]
- 15. S. 11° W., 24 " to a stone, the beg. of said land, [New Garden]
- 16. S. 51 1/2° W., 90 fms. to a stone, the last boundary of said land and a bound. of Mary's Fancy, sur. for Mary Amoss, and with that land, 2 lines
- 17. S. 64 1/2° W., 34 fms. to a stone,
- 18. N. 55 1/2° W., 27 " to a stone of said land, then, also
- 19. N. 53 1/2° W., 76 fms. to a stone by the tail run of Henry Myers
- 20. N. 31° E., 14 1/2 fms.

9. Hard Scuffle, continued -

- 21. N. 2° W., 12 fms. to a stone of Moses' Troubles, son of Henry Mages, and with that land,
- 22. N. 21° W., 35 fms. to a stone,
- 23. S. 79½° E., 42½ " to a stone and gun sapling on the N. side of a Road, and a stone and gun sapling on the S. side there of.
- 24. S. 23° W., 19 fms. to the end of the "S. 23° W., 121 fms." line of Joshua's Meadows, and, with that land, 4 lines,
- 25. N. 65° E., 50 fms.
- 26. N. 12° E., 34 "
- 27. N. 70° E., 154 "
- 28. N. 83° E., 40 " to the 2<sup>d</sup> tree on said [of this survey] and then, with Joshua's Forrest, 4 lines

10. Rock Stone. Leased 14 April 1746 to William Amoss for 31 acres  
Page 7-

[Included in Hard Scuffle] Beginning at a

B.P.O. at the head of a hollow on the E. side of "the Roaling Road, then -

- 1. S. 11° W., 24 fms.
  - 2. S. 60° W., 120 "
  - 3. N. 10° W., 64 fms.
- and by, &c

11. Amoss's Fancy. Leased 10 May 1758 to Joshua Amoss for 15½ acres  
Page 7-

[Included in Hard Scuffle] Begins at a ... W.H.O.

on the S. side of Amoss's Branch

- 1. S. 8° W., 40 fms.
  - 2. N. 50° W., 50 "
  - 3. N. 26° W., 46 fms.
  - 4. N. 36½° E., 20 "
  - 5. S. 70° E., 24 fms.
  - 6. S. 18° E., 20 "
- and by, &c

12. New Garden. Sur. 16 May 1787 for David Davis Srut for 27½  
Page 7-

acres [and gr. to Beginning at a stone placed at the end of the "S. 11° W., 24 fms." (155) line of ... Hard Scuffle

and running with that land, necessarily, 2 lines -

- 1. N. 11° E., 24 fms. to a stone at the ... beg. of ... Rock Stone, (land land),

12. New Garden, continued -

- 2. N. 78° E., 53 fms. to a stone by a branch, a road of Spittle Craft, and, with said land, necessarily,
- 3. S. 60° W., 40 fms. to a stone, then with Spittle Craft and, with Orr's Survey (in possession of James Perine),
- 4. S. 50° W., 50 fms. to a stone, then, with Orr's Survey, 3 lines,
- 5. S. 70° W., 50 fms. to a stone,
- 6. N. 62° W., 19 fms. to a stone,
- 7. S. 65° W., 23 " to a stone at end of the "N. 10° E., 14 fms." line of ... Mary's Fancy and at the end of the "S. 5½° W., 90 fms." line of Hard Scuffle, and by, &c

13. Spittle Craft - Sur. 26 May 1787 for Samuel Jenkins for 15½  
Page 7-

acres, [and gr. to Including Collings' First Shift, lease land. Beginning at 2 W.H.O. saplings on a ridge on, within 5 p<sup>s</sup> of the N.W. side of the Road leading from John Cox's Mill to Baltimore and running there -

- 1. S - W, 44 fms. to a stone of ... Orr's Survey, in possession of J. Perine and with that land, 2 lines,
  - 2. N. 81° W., 106 fms. to a B.P.O. the ... beg. of Collings' First Shift, the included lease land, &c
  - 3. N. 25° W., 75 fms. to a stone in the "S. 50° W., 50 fms." line of ... New Garden, and, with that tract necessarily, 2 lines,
  - 4. N. 50° E., 26 fms. to a stone,
  - 5. N. 6° E., 40 " to a stone in the "S. 78° W., 132 fms." (137 1/4) line of Hard Scuffle and with said tract necessarily, 3 lines,
  - 6. N. 78° E., 79 fms. to a stone,
  - 7. N. 30° W., 32 fms. to a stone,
  - 8. N. 60° E., 16 " to a stone, then
  - 9. S. 36° E., 26 " to a stone,
  - 10. S. 88° E., 62 " to a constant sapling,
  - 11. S. 10° E., 80 " to a plain SSW, ½ p<sup>s</sup> from 2<sup>d</sup> Sp.O. saplings,
  - 12. S. 20° W., 49 fms. to a plain distant S. 20° W., 2 p<sup>s</sup> from 2 W.H.O. saplings
- and by, &c

14. Collings' First Shift - Sur. 1 Jan. 1741 for Robert Collings and  
Page 5-

leased 16 Aug. 1742 to him for 100 acres - On the S. side of Deer Creek. Begins at a ... R.O. on a ridge and on the W. side of the Branch whereon William Amoss's bounded trees stand, and runs there -

- 1. N. 75° E., 164 fms.
  - 2. N. 5° W., 102 "
  - 3. S. 75° W., 164 fms.
- and by, &c for 103 acres -



15. Wilson's Evacuation - Sur. 29 Dec. 1786 for John Wilson for  
 Page 8- 184 ac. Includes Wilson's Range, 30 ac.; Cobb's  
 Knavery, 35 ac.; and Wilson's Addition (32 ac. less  
 1 ac. part of Anne's Lott) 31 ac. (all being tracts of  
 leased land) with 88 ac. vacant land added - Beginning at a... B.P.O.  
 ... on a plain between the two head springs of Broad Creek, "being the  
 original boundary of Wilson's Range ... and running -

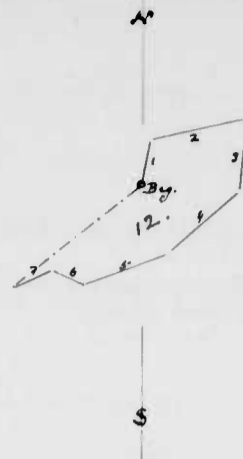
- |   |   |
|---|---|
| 1. North, 168 fms. to a stone,  | 15. West, 86 fms. to a Sp. O. sapling,  |
| 2. West, 34 " to a plain North,<br>1 1/2 ft distant from the end of the<br>"22" line of <u>Anne's Lott</u> , and<br>with that land reversely, 11 lines, | 16. South, 100 "  |
| 3. South, 86 1/2 fms  | 17. West, 30 " to a W. O. sapling,  |
| 4. West, 32 " to a... B.P.O. the beg.<br>of said land,  | 18. South, 47 "   |
| 5. S. 34 1/2° W., 58 fms.   | 19. S. 32° E., 136 "  |
| 6. S. 31° E., 12 "  | 20. S. 6° E., 64 " to the 1st line of<br><u>Paddy's Last Shift</u> , and with said line,                                    |
| 7. S. 76° W., 70 "  | 21. E. N.E., 79 1/2 fms to a Hickory sapling<br>a boundary of <u>Mount Nabo</u> , and<br>with that land reversely, 2 lines, |
| 8. N. 7° W., 16 "   | 22. N. 48° W., 20 fms.  |
| 9. N. 55° E., 14 "  | 23. N. 43° E., 38 " then,   |
| 10. N. 20° W., 20 "   | 24. N. 28° W., 14 "   |
| 11. N. 20° E., 85 "   | 25. N. by E., 24 "  |
| 12. North, 83 "   | 26. N. 14° W., 4 "  |
| 13. East, 72 " then   | and by, &c  |
| 14. North, 1 1/2 "  |   |

16. Cobb's Knavery - Leased 20 May 1747 to Joseph Wilson for 35 ac.  
 Page 9- [Included in Wilson's Evacuation.] Begins at

- a... R.O. on the point of a hill on the N. side of Broad Creek, and runs -
- |                        |                        |
|------------------------|------------------------|
| 1. N. 25° W., 100 fms. | 3. S. 40° E., 100 fms. |
| 2. S. 65° W., 70 "     | and by, &c             |

17. Wilson's Range - Leased 10 June 1748 to Joseph Wilson for 30 ac. [Included  
 Page 9- in Wilson's Evacuation] Begins at a... B.P.O. near the

- head of the Middle Branch of Broad Creek, and
- |                    |                    |
|--------------------|--------------------|
| 1. North, 160 fms. | 3. South, 160 fms. |
| 2. West, 30 "      | and by, &c         |



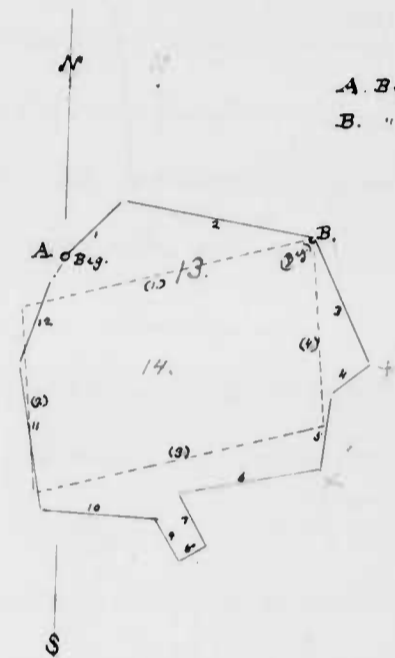
12. New Garden  
 Scale. 100 ft = 1 inch

Chain Carriers { Capt. Charles Baker  
 Henry Hitchcock.

"Returned to  
 Mr. David Clark."

"Returned to  
 Mr. David Clark."

A. Beg. of 13 - Spittle Craft (plain lines)  
 B. " " 14 - Collings' First Shift (broken lines)  
 Scale. 100 ft = 1 inch.

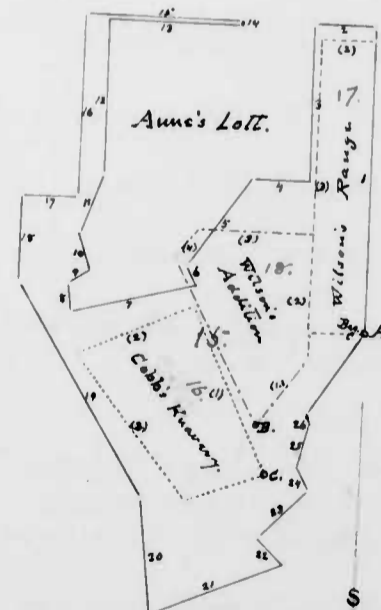


Chain Carriers. { Wm. Clark of Robt  
 David Davis Sen.  
 William Gleason.

Collings' First Shift contains... 103 ac  
 Less part of... 1 "  
 Less vacant land... 102 "  
 added... 49 1/2 "  
 This survey contains... 151 1/2 ac.

15. Wilson's Evacuation (plain lines),  
 beg. at A.  
 16. Cobb's Knavery (dotted lines) beg. at C.  
 17. Wilson's Range (broken lines) beg. at A.  
 18. Wilson's Addition (broken and dotted lines)  
 beg. at B.  
 Scale. 100 ft = 1 inch.

Wilson's Range contains 30 ac.  
Cobb's Knavery " 35 "  
Wilson's Addition " 32 ac.  
 Part of Anne's Lott... 1 " 31 "  
 Vacant land added... 88 ac.  
 This survey contains 184 ac.



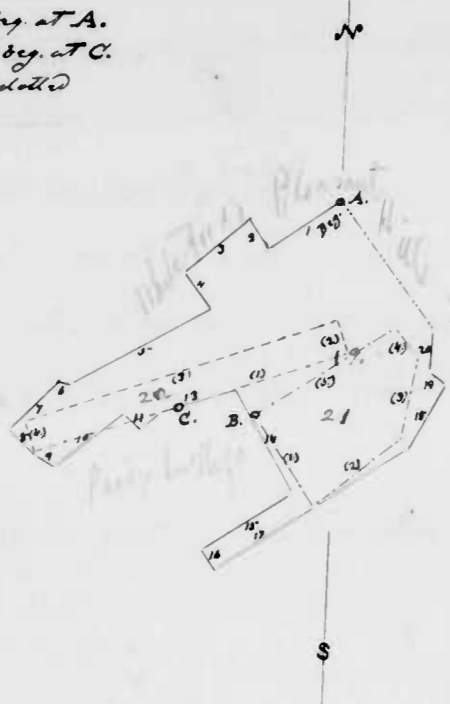
"31 May 1788. Re-measured  
 the 1st, 2d, 3d and 4th lines  
 of this survey and found  
 them to agree with the  
 former running."

"Returned to  
 Mr. David Clark."

Chain Carriers for the Survey { Wm. Jones,  
 John Webb.

Chain Car. for Trial { J. Whiteford,  
 John Webb.

- 19- Mount Nebo. (in plain lines) beg. at A.  
 20. Wilson's Chance (in broken lines) beg. at C.  
 21. Thrasher's Garden (in broken & dotted lines) beg. at B.  
 Scale. 100 ft = 1 inch.



Thrasher's Garden contains ----- 29 ac.  
 Wilson's Chance " 22 1/2 ac.  
 Less fuel, &c. ----- 1/2 " 22 1/4  
 Vacant land added ----- 51 1/2 " 67 1/2  
 This survey contains -- 118 3/4

Chain Carriers: { William Jones,  
 Tho's M'Grath.

18. Wilson's Addition - Leased 10 June 1756 to Joseph Wilson for 32 acres.  
 Page 9-

[Included in Wilson's Evacuation] Begins at a Wh. O. and R.O. near one of the head branches of Broad Creek, and runs —  
 1. N. 35° E., 46 fms. 3. West, 62 fms.  
 2. North, 68 " 4. S. 40° W., 20 " and by, &c.

19- Mount Nebo - Sur. 22 May 1787 for John White for 118 3/4 acres  
 Page 9-

[and gr. to] Parcel of the Reserve. Including two tracts of Leased Land, Wilson's Chance [or Range] (22 1/2 ac. less 1/4 ac. fuel...) 22 1/4 ac.; and Thrasher's Garden, 29 ac., with 67 1/2 ac. vacant land added. Beginning at a B.O. within 5 ft of the SW. side of one of the main branches of Broad Creek, and running thence —

1. S. 55° W., 48 fms. to a Chest. sapling, 10. N. 50° E., 48 1/2 fms. to a Hick. scion,  
 2. N. 31° W., 19 " to a Wat. O. sapling, 11. S. 47° E., 12 " to a Wat. O. on some rocks on the side of a hill,  
 3. S. 48° W., 45 " to a B.O. sapling, 12. N. 52° E., 14 fms. to a Chest. sapling,  
 4. S. 37° E., 24 " to a Chest. sapling, 13. N. 70° E., 44 "  
 5. S. 60° W., 88 " to a Water oak, 14. S. 30° E., 64 " to a Wh. O. sapling,  
 6. N. 75° W., 5 " to the end of the "N. 43° E., 38 ft" (23) line of Wilson's Evacuation, and, with that land reversely, 2 lines:  
 15. S. 58° W., 58 " thence,  
 7. S. 43° W., 38 fms., 16. S. 34° E., 13 " to a B.O. sapling,  
 8. S. 48° E., 20 " to a Hick. sapling, a tree of Padley's Last Shift and with that land, 7 lines:  
 17. N. 56° E., 120 " to a Chest,  
 9. S. 8° E., 11 1/2 fms. to a Wat. O. sapling, 18. N. 29° E., 42 " to a Sp. O.,  
 20. North, 23 "  
 and by, &c.

20. Wilson's Chance (also called Wilson's Range in this description)  
 Page 10- [Included in Mount Nebo, above]  
 Leased 10 Mar. 1750 to Joseph Wilson for 22 1/2 acres.

Begins at a R.O., B.O., and Wat. O. in the first fork of Broad Creek, and —  
 1. N. 70° E., 100 fms. 3. S. 70° W., 180 fms.  
 2. N. 20° W., 20 " 4. S. 20° E., 20 "  
 and by, &c.

21. Thresher's Garden - [Included in Mount Nebo] Leas'd 6 June 1789 to  
 Page 13 - George Thresher for 29 acres - Begins at

2 R.O. in a fork of Broad Creek, and runs —

1. S. 35° E., 60 fms.

3. N. 10° E., 46 fms.

2. N. 50° E., 60 "

4. N. 40° W., 20 " and by, &c.

ind. - all -

22. Paddy's Last Shift - Sur. 27 Dec. 1786 for Patrick Smith for 290 acres,  
 Page 10 -

[and gr. to

Part of the Reserve... including three tracts of Leas'd land;

Batchelor's Beginning, 100 ac.; Pogue's Prospect, (75½ ac., less

6½ ac. part, &c.) 69 ac.; and Pologue's Fancy, 14 ac., with 107 ac. vacant land added.

Begins at 3 Sp. O. saplings... on a hill between the drafts of Broad Creek and the Falling Branch, and running —

1. E. N. E., 82½ fms. to a Hill sapling at the end of the "S. 48° E., 20 fms." line of Mount Nebo and at the end of the "E. N. E., 79½ fms." line of Wilson's Evacuation, and with MT. Nebo, 7 lines,

13. S. 15° E., 30 fms. to a Sp. O.,

14. S. 25° W., 10 " to a Bl. O. sapling,

15. W. 10° E., 6 "

2. S. 58° E., 11½ fms. to a W. O. sapling

16. S. 70° W., 32 "

3. N. 50° E., 48½ " to a Hickory scion,

17. N. 60° W., 30 " to a W. O.,

4. S. 47° E., 12 " to a W. O. on a rocky

18. N. 5° W., 34 "

5. N. 52° E., 14 fms. to a Ch. F. sapling,

19. S. 87° W., 29 "

6. N. 70° E., 44 "

20. N. 38° W., 52 " to a Sp. O. in a hollow on the North side of the Falling Branch, a boundary of Brinkley's Tract

7. S. 30° E., 64 " to a W. O. sapling,

21. N. 23° W., 58 fms. to a W. O.,

8. S. 58° W., 60 " to a plain, S. 58° W., 2 p. 2... from the end of the "S. 58° W., 58 p. 2" (15½) line of Mount Nebo, then,

22. N. 40° E., 102 " to a Bl. O. sapling,

and by, &c.

9. S. 30° E., 75½ fms. to a Bl. O. of Tral-

10. S. 52½° W., 102 fms. to a plain "S. 52½° W., 1 p. 2" from a stone of said land,

11. N. 44° W., 52 fms.

12. S. 40° W., 52 " to a Bl. O., the top of Pologue's Fancy...

23. Batchelor's Beginning - [Included in 22, above] Leas'd 20 Dec. 1742 to Zuck-  
 Page 11 - ariah Spenser for 100 acres. Between the waters of Deer Creek and Broad Creek - Begins at

1. N. 50° E., 102 fms.

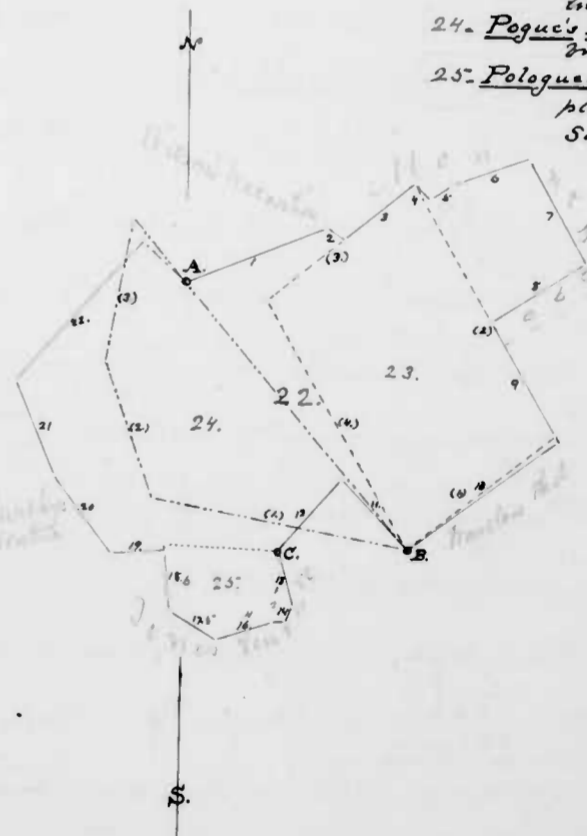
3. S. 50° W., 102 fms.

2. N. 30° W., 160 "

and by, &c.

- 22. Paddy's Last Shift - (plain line) beg. at A.
  - 23. Batchelor's Beginning - (broken line) beg. at B.
  - 24. Pogue's Prospect - (dotted and broken line) beg. at B.
  - 25. Pologue's Fancy - (dotted and plain line) beg. at C.
- Scale - 100 p. = 1 inch.

Batchelor's Beginning contains... 100 ac.  
Pogue's Prospect contains... 75½ ac.  
 less part of, &c. 6½ " - 69 "  
Pologue's Fancy contains... 14 "  
 vacant & vacant land added... 107 ac.  
 This survey contains... 290 ac.



Chain Carriers - { John Webb,  
 Tho. M'Geough,  
 Jas. Murphy.

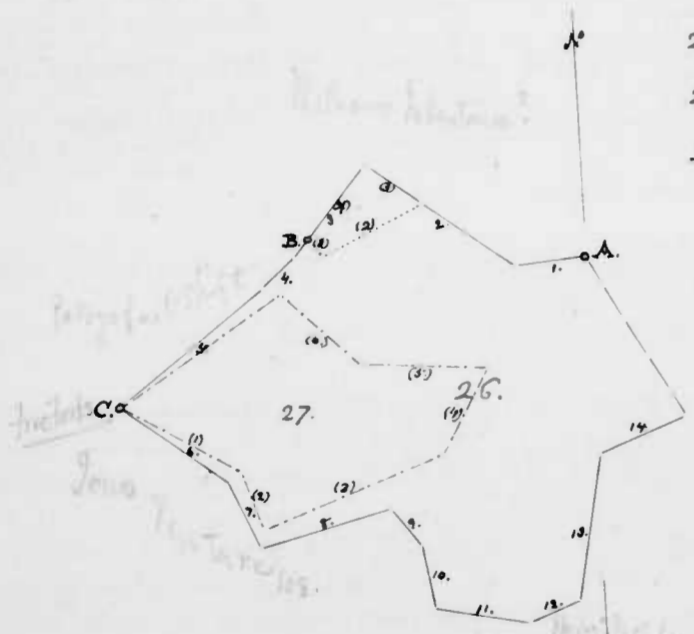
Released by  
 the National Archives

24- Pogue's Prospect - [Included in Paddy's Last Shift.] Leased 23 April 1749  
 Page 11 -  
 To Joseph Pogue for 76 acres. Beginning at a  
 Wh.O. ... The beg. of Batchelor's Beginning and running -  
 1. N. 80° W., 142 fms. 3. N. 10° E., 80 fms.  
 2. N. 20° W., 80 " and by, &c. " for 75 1/2 ac."

25- Pogue's Fancy - [Included in 22 above.] Leased 8 Aug. 1759 to Joseph  
 Page 11 -  
 Pogue for 18 acres. Beginning at a B.O. ... at  
 the head of a Glade that descends into the Falling Branch of Deer Creek, and -  
 1. S. 15° E., 30 fms. 3. W. N. E., 6 fms. 5. N. 60° W., 30 fms.  
 2. S. 25° W., 10 " 4. S. 70° W., 32 " 6. N. 5° W., 36 "  
 and by, &c. " for 14 acres."

26- Traveler's Res. - Sur. 29 Mar. 1787 for Elizabeth McGeough,  
 Page 12 -  
 assignee of John McGeough, for 254 1/2 acres,  
 [and gr. To

Part of the Reserve... including lease land  
 as follows, - Miles's Adventure, 78 1/2 ac.; and part of The Valley  
 (beg. at the end of 15 fms. in the "S. 33° E., 28 fms." (8 fms.) line thereof,  
 (and running - (a) S. 33° E., 13 fms.; (b) N. 64 1/2° E., 62 fms.; (c) N. 53° W., 37 fms. to a  
 Chert. sapling, at end of the "2" line of the survey [Traveler's Res.] and  
 (by, &c. for) 7 3/4 ac. with 168 ac. certf. and vacant land included -  
 Beginning at 2 S.p.O. saplings on the N. side of and within 7 fms.  
 of the main Branch of Broad Creek, and within 50 yards of  
 the S.W. side of a spring emptying into said Branch, and -  
 1. S. 86° W., 40 fms. to a stone, 9. S. 36° E., 26 fms.,  
 2. N. 53° W., 97 " to a Chert. Sapling by and on N. side of a branch,  
 3. S. 41° W., 64 fms. to a B.O. Sapling, 10. S. 9° E., 34 1/2 " to a Chert. sapling,  
 4. S. 50° W., 20 1/2 " to a B.O. at end of "S. 30° E., 75 fms." 12. N. 69° E., 30 fms. to a Wh.O., its beg. and  
 (8 fms.) line of Paddy's Last Shift and with S. land, a 200 yds. of Bell Farm,  
 5. S. 52 1/2° W., 101 fms. to a stone, 13. N. 11 1/2° E., 81 fms. to a place E.N.E. 1/4 fms.  
 from a Wh.O. sapling,  
 6. S. 72° E., 72 " to a Chert. sapling, 14. E. N.E., 30 fms. to a Wh.O. sapling,  
 7. S. 22 1/2° E., 40 " to a place S. 76° W. 1/2 fms. from used by, &c.  
 a Wh.O. sapling,  
 8. N. 76° E., 75 fms. to a B.O. sapling,



26- Traveler's Res. (in plain lines)  
 beg. at A.  
 27- Miles's Adventure (in broken and  
 dotted lines) beg. at C.  
 B. Beg. of part of The Valley (in dotted lines)  
 Scale - 100 fms. = 1 inch.

Chain carriers { John Webb,  
 Patrick Smith.

Miles's Adventure contains ----- 78 1/2 ac.  
 Part of The Valley " ----- 7 3/4 "  
 ----- 86 1/2 "  
 Certf. & vacant land added ----- 168 "  
 This survey contains ----- 254 1/2 ac.

Returned to  
 the Surveyor General

27- Miles' Adventure - [Included in Traveler's Res. I.] Lead 25 April 1752  
 Page 12 - to Miles M'Dear for 75 acres. On the N. side of

Dear Creek. Beginning at a Chestnut tree near Zachariah Spenser's  
 log tree, and running -

- |                      |                       |                      |
|----------------------|-----------------------|----------------------|
| 1. S. 59° E., 75 fms | 3. N. 70° E., 106 fms | 5. N. 86° W., 70 fms |
| 2. S. 19° E., 34 "   | 4. N. 30° E., 57 "    | 6. N. 46° W., 58 "   |
- and by, &c, " for 78 1/2 "

28- The Valley - [Partly included in Traveler's Res. I.] Lead 6 Mar. 1760 to  
 Page 12 - Miles McGeough for 93 acres. Begins at

3 Wh. O. growing out of one root on N. side of the Main Branch of Broad Creek

- |                      |                      |                      |
|----------------------|----------------------|----------------------|
| 1. N. 19° E., 24 fms | 4. N. 70° W., 26 fms | 7. S. 58° W., 32 fms |
| 2. N. 80° W., 32 "   | 5. S. 58° W., 44 "   | 8. S. 33° E., 28 "   |
| 3. S. 50° W., 34 "   | 6. S. 50° W., 34 "   | and by, &c           |

29- Wiley's Hexagon - Sur. 19 May 1789 for Matthew Wiley for 33 1/2  
 Page 13 - Unsigned Certificate acres, and gr.

Part of the Reserve. Beginning at 2 Wh. O. saplings  
 within 2 p. of the W. side of Dear Creek, and

running thence -

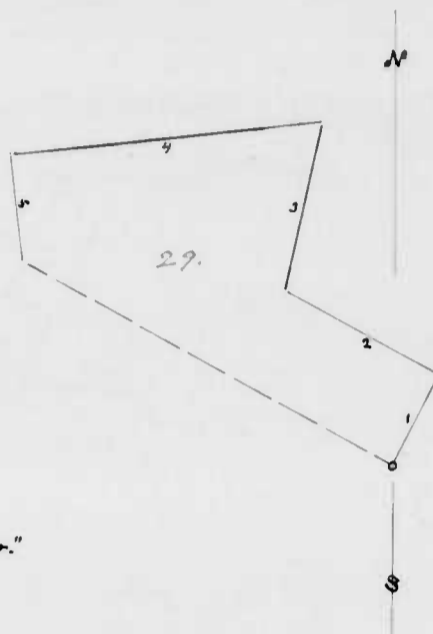
- |   |  |
|---|--|
| 1. N. 24° E., 28 fms  | 4. S. 83° W., 86 fms to a Wh. O. by some<br>on W. side of the Creek, |
| 2. N. 62° W., 48 "  | 5. S. 7° E., 30 fms  |
| 3. N. 11° E., 48 fms to 2 Wh. O. on the S. W.<br>Rocky point of a hill, | and by, &c   |

30- Partition - Sur. 19 May 1789 for Matthew Wiley for 47 1/2 acres,  
 Page 13 - Certificate not signed 92.

Part of the Reserve. Beginning at 2 Sp. O. saplings  
 in a small bottom within 2 p. of the N. side of  
 Dear Creek, about 12 p. above a bend in the Creek

and S. W. about 20 p. from some Pines, and running -

- |  |   |
|--|---|
| 1. North, 40 fms   | 5. N. 76° E., 144 fms. to a R. O. sapling                                       |
| 2. N. 58° W., 32 " to a Wh. O. on the W.<br>side of a hill,          | 6. N. 66 1/4° E., 41 " to 2 Ch. saplings<br>on root. E. side of a small branch, |
| 3. S. 65° W., 16 fms to a Wh. O. sapling<br>near the Creek,          | 7. South, 15 fms  |
| 4. N. 40 3/4° W., 28 fms to a Wh. O. on the<br>E. bank of the Creek, | and by, &c  |

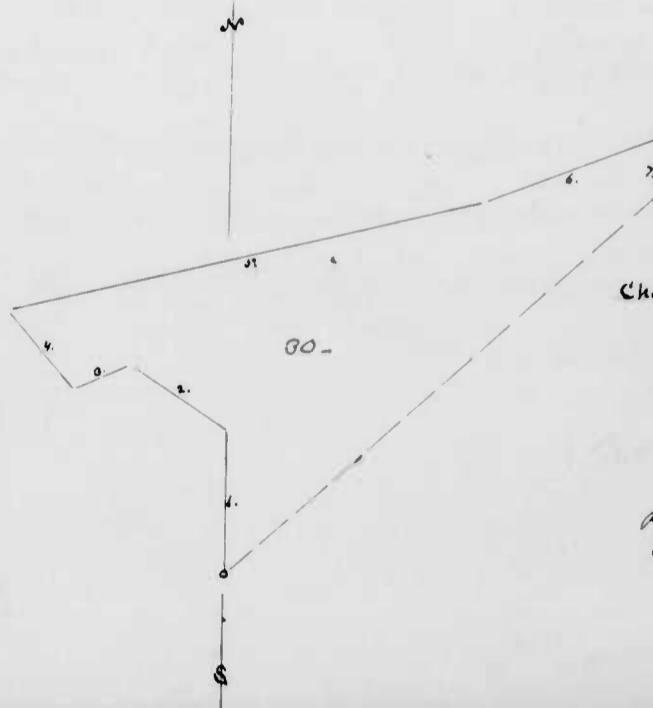


29. Wiley's Hexagon -  
 Scale - 50 p. = 1 inch

Chain carriers { Alexander Stephenson,  
 Samuel Patterson -

Returned to  
 Capt. J. Calder.

30- Partition -  
 Scale - 50 p. = 1 inch.

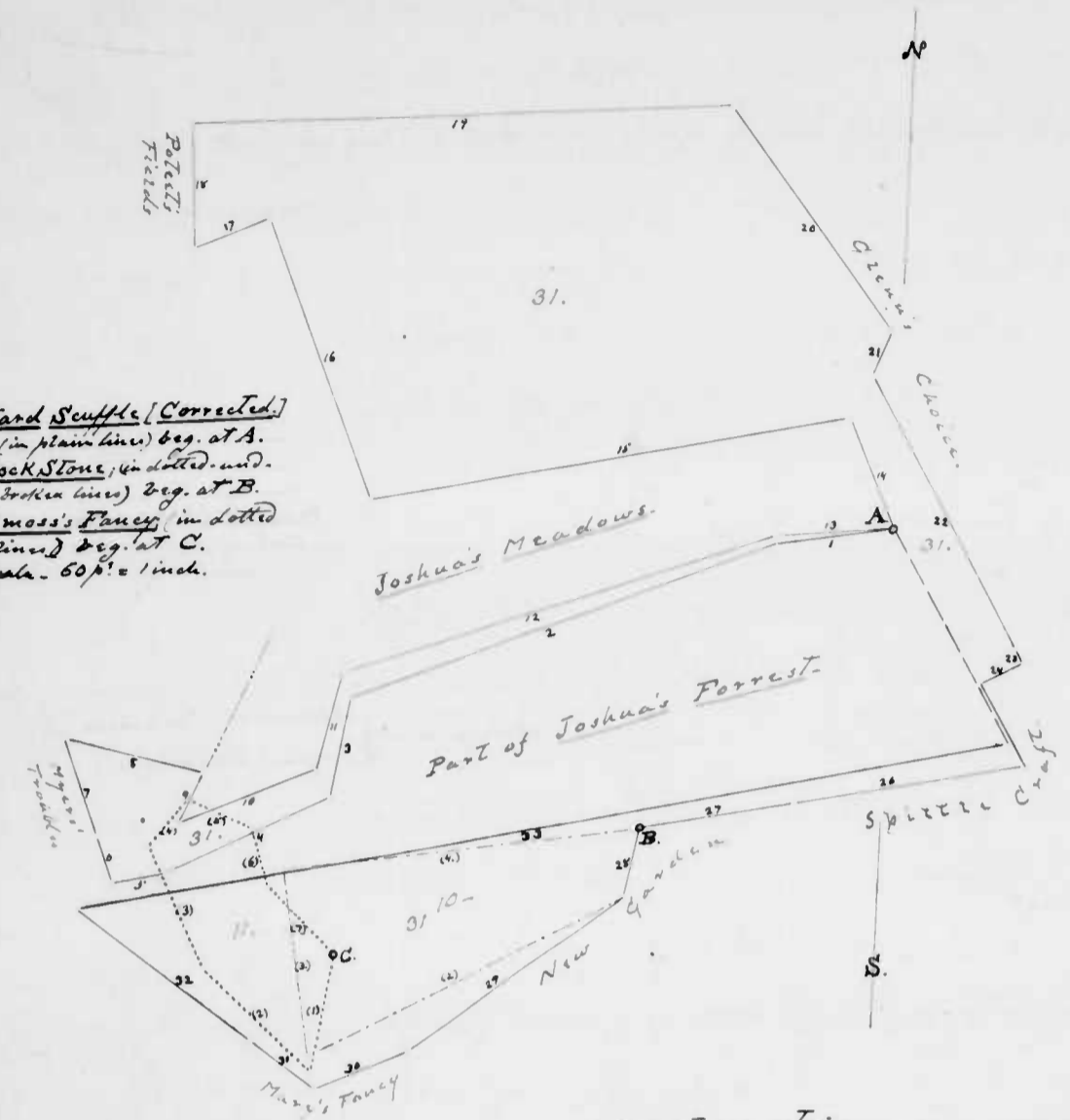


Chain Carriers { Alex. Stephenson,  
 Saml. Patterson.

Returned to  
 Capt. J. Calder.

Returned to Mr. David Clark.

31. Hard Scuffle [Corrected] (in plain lines) beg. at A.  
 10. Rock Stone; in dotted and broken lines) beg. at B.  
 11. Amoss's Fancy; in dotted lines) beg. at C.  
 Scale - 60 ft = 1 inch.



Corrected by order of  
 The Chancellor  
 Page 125.  
 [vs post-]

Rock Stone contains	33 ac.
Amoss's Fancy	17 ac
Foul of Rock Stone	2 1/2 ac
" " Joshua's Forest	3 1/2 "
" " Joshua's Meadows	1/2 "
	<u>6 ac.</u>
	44 ac.
Certificate and vacant land added	189 1/2 "
This survey contains	233 1/2 acres.

Courses of the original  
 [vs 10 and 11 miles]

31. Hard Scuffle [Corrected.] Sur. 16 May 1787 for Capt. Charles Baker  
 Page 14. Certificate assigned  
 for 233 1/2 acres. Part of the Reserve, including  
 lease land as follows; Rock Stone, 33 ac.; and  
Amoss's Fancy (laid out for 17 ac. less 2 1/2 ac. foul  
 of Rock Stone, 3 1/2 ac. foul of Joshua's Forest, and 1/2 ac. foul of Joshua's Meadows, leaving clear) 11 ac., with 189 1/2 ac. certificate and  
 vacant land added. Beginning at the beg. trees of Joshua's Forest and of Joshua's Meadows, and, with the former tract —  
 the following lines —

1. S. 80° W., 40 fms.
2. S. 67° W., 154 "
3. S. 9° W., 34 "
4. S. 62° W., 62 "
5. S. 77° W., 18 1/2 " then,
6. N. 21° W., 16 1/2 " to a stone ... of Myers'  
Troubles and with said land,
7. N. 21° W., 35 fms. to a stone, then,
8. S. 79 1/2° E., 48 1/2 " to a stone and Gum  
 sapling on the N. side, and a stone  
 and Gum sapling on the S. side  
 of a road,
9. S. 23° W., 19 fms. to end of the S. 23° W.,  
 "121 ft." line of Joshua's Meadows  
 and with that land, 4 lines, [to  
 the beginning trees thereof.]
10. N. 68° E., 50 fms
11. N. 12° E., 34 "
12. N. 70° E., 154 "
13. N. 83° E., 40 " then, still with said  
Joshua's Meadows, 2 lines,
14. N. 24° W., 40 fms
15. S. 77 1/2° W., 165 1/2 " to a stone and Sp. O.  
 sapling on the side of a hill,
16. N. 22° W., 102 fms to a stone at S.  
 Sp. O. saplings,
17. S. 65° W., 27 1/2 fms. to a stone of  
Potato Fields and with that land,
18. N. 3° W., 42 fms. to a stone,
19. N. 85° E., 184 " to a ch. sap of  
Glenn's Chain and with that  
 land, 3 lines,
20. S. 38° E., 94 fms. to a stone,
21. S. 22° W., 17 " to a stone and Wh. O. sap.  
 on the side of a hill,
22. S. 30° E., 105 fms. to a stone of said  
 land, then,
23. S. 30° E., 5 fms. to a stone of Spitzer's  
Craft and with that land, 3 lines,
24. S. 60° W., 16 fms. to a stone,
25. S. 30° E., 32 " to a stone on a hill,
26. S. 78° W., 79 " to a stone of New  
Garden by a branch, and, with  
 that land necessarily, 3 lines,
27. S. 78° W., 53 fms. to a stone,
28. S. 11° W., 24 " to a stone, the beg.  
 of said land,
29. S. 51 1/2° W., 90 fms to a stone by an  
 branch, the last bound. of said  
 land and a bound. of Mary's  
Fancy, with which ... 2 lines,
30. S. 64 1/2° W., 34 fms. to a stone
31. N. 53 1/2° W., 27 " to a stone of said  
 land, then, still
32. N. 55 1/2° W., 74 1/2 fms. to the "10 E." line  
 of Joshua's Forest and thence with,
33. N. 77° E., 320 fms. to its end,  
 and by, &c.

32. Abyssinia - Sur. 5<sup>th</sup> June 1787 from James Maddam for 161 acres, and  
 Page 16- To In the River,

including Jones's Delight, 49 ac.; and part of  
John's Lott, (beg. at the end of 26 1/2 p. on the "42"  
 line of the whole tract and running, (a) S.W., 33 1/2 p.; (b) West, 23 p.; in  
 (2p, & for) 1 1/4 ac. - Beginning at a Chestnut tree at the end of the  
 "S. 42° E., 26 p." ( ) line of Mount Pleasant, and in the forks of the  
 Cattail Marsh, and, with said line -

- |   |   |
|---|---|
| 1. N. 42° W., 26 fms. to a stem set in and<br>near the W. side of said Marsh,   | 10. S. 15° W., 56 fms. to 2 Chestt saplings,  |
| 2. S. 5 W., 2 fms.  | 11. S. by E., 68 " to a Chestt sapling,   |
| 3. W. by S., 60 "   | 12. S. 70° E., 20 " to a B.O. sapling,  |
| 4. S. W., 26 1/2 " to a B.O.,   | 13. S. 41° E., 70 " to a stem on side of a hill,  |
| 5. S. 63 1/4° W., 52 " to a plain S. 63 1/2° W., 1 1/2 p.<br>from a Chestt sapling,   | 14. S. 63° E., 29 " to a W.O. sapling,  |
| 6. West, 17 fms. to a Sp.O. sapling,  | 15. S. 85° E., 30 " to <u>Mount Pleasant</u> S. 8 1/2° E.<br>2 p. from a W.O. by and on the E. side<br>of a branch and "reversely on said<br>land the following courses," |
| 7. N. N.E., 40 "  | 16. N. 8 1/2° W., 21 fms. to a W.O.,  |
| 8. North, 16 " to end of the "East, 29 1/2 p."<br>line of <u>Turner's Dependence</u> , and<br>with that land, 2 lines, reversely, | 17. N. 63° E., 66 " to a stem,<br>and by, &c.   |
| 9. West, 29 1/2 fms. to a Sp.O.,  |   |

33. Jones's Delight - Leas'd 5<sup>th</sup> Oct. 1758 to John Hallam for 50 acres  
 Page 16- [Included in Abyssinia, above.] Beginning at 2  
 Chestnut saplings... 6 notches each... on a ridge a little below the land  
 laid out for Barnaby McCabe, and running -

- |                       |                          |
|-----------------------|--------------------------|
| 1. S. 75° E., 88 fms. | 2. S. 15° E., 130 fms.   |
| 2. N. 35° E., 34 "    | and by, &c. "for 49 ac." |

34. John's Lott - Leas'd 10 Mar. 1751 to John Deavor (son of Antill) for  
 Page 16- 120 acres. [Included partly in Abyssinia, above.]

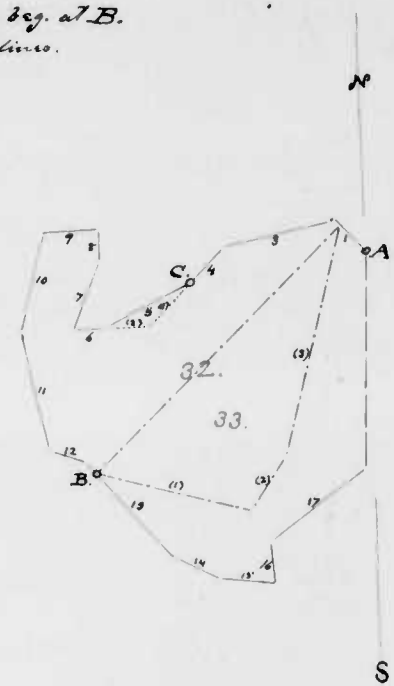
.. On the S. side of Little Creek. Beginning at 2 W.O. and a Hick. on the  
 of a hollow running into Cattail Branch about William Amoss's land -

- |                   |                   |                               |
|-------------------|-------------------|-------------------------------|
| 1. S. E., 34 fms. | 4. S. W., 60 fms. | 7. North, 72 fms.             |
| 2. S. S.W., 60 "  | 5. West, 40 "     | 8. N. E., 20 "                |
| 3. W. by S., 60 " | 6. N. N.E., 40 "  | 9. E. N.E., 100 " and by, &c. |

32. Abyssinia - (in plain line) beg. at A.  
 33. Jones's Delight - (in broken and dotted line) beg. at B.  
 C. Beg. of part of John's Lott, in dotted line.  
 Scale - 100 p. = 1 inch.

Jones's Delight contains ..... 49 ac.  
 Part of John's Lott " ..... 1 1/4 "  
 Vacant, &c. land added ..... 110 1/4 "  
 This survey contains ..... 161 ac.

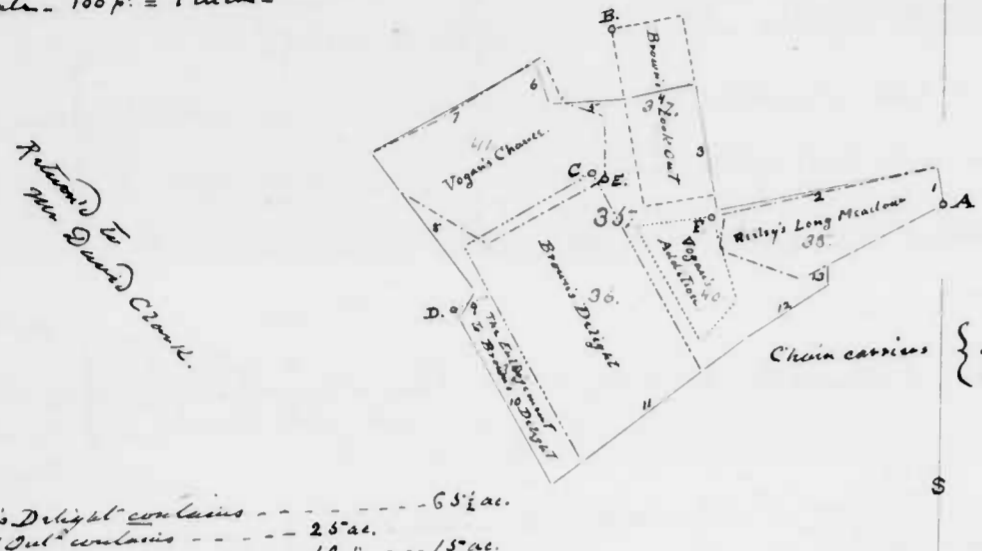
Chain carriers { Benj<sup>n</sup> Toland,  
Alex<sup>r</sup> Maddam -



Returned to Mr. David Clark

- 35- Glenn's Choice, (in plain lines) beg. at A.
- 36- Brown's Delight, (in broken and triple-dotted lines) beg. at B.
- 37- Brown's Look Out, (in plain and broken lines) beg. at B.
- 38- Riley's Long Meadow, (in broken and dotted lines) beg. at A.
- 39- The Enlargement to Brown's Delight, (in plain and dotted lines) beg. at D.
- 40- Vogan's Addition, (in dotted lines) beg. at E.
- 41- Vogan's Chance, (in broken and dotted lines) beg. at E.

Scale - 100 ft = 1 inch -



Chain carriers  
Thos. Donan,  
Sarah Jenkins,  
John Donan.

Part of Brown's Delight contains	6 5/8 ac.
Brown's Look Out contains	2 5/8 ac.
Less part, &c.	10 "
Part of Enlargement to Brown's Delight contains	13 1/2 "
Riley's Long Meadow	23 "
Less land	116 3/4 ac.
Vogan's Addition contains	12 1/4 ac.
Vogan's Chance	45 ac.
Less part, &c.	4 "
Certificate land	33 1/2 ac.
Vacant land added	36 1/4 "
This Survey contains	206 1/4 ac.

35- Glenn's Choice - Sur. 31 Mar. 1787 for William Glenn, assignee of Maj. Robert Glenn, for 206 1/4 acres. In the Reserve and including Lease Land as follows:  
Part of Brown's Delight (beg. at the beg. of the whole tract and running, (a) S. 60° W., 80 ft.; (b) S. 30° E., 136 ft.; (c) N. 51 1/2° E., 82 ft.; and by, &c. for) 65 1/2 ac.; Brown's Look Out (25 ac., less 10 ac. part, &c.) 15 ac.; part of The Enlargement to Brown's Delight (18 1/2 ac. (beg. at the beg. of the whole tract, and, (a) S. 30° E., 109 ft.; (b) N. 51 1/2° E., 21 ac.; (c) N. 30° W., 105 1/2 ft.; and by, &c. for) 13 1/4 ac.; and Riley's Long Meadow. 23 ac.; and also "Certificate land", i.e., Vogan's Addition, 12 1/4 ac.; and Vogan's Chance, (45 ac., less part &c., 4 ac.) 41 ac., with 36 1/4 ac. vacant land added - Beginning "here at the N. side of a Rock Stream... 'W.G.' supporting a point of a hill called 'The Gladly Ground' on the S. side of and near the head of the back water of John Cox's mill dam on Little Crank, and running -

1. N. 8° W., 20 ft. to a stem,
  2. S. 78° W., 124 " to a stem by a branch,
  3. N. 10° W., 71 " to a stem,
  4. S. 76° W., 38 "
  5. S. 85° W., 43 " to a Chest sapling,
  6. N. 1/2° W., 23 " to a stem,
  7. S. 60° W., 104 " to a Chest sapling,
  8. S. 38° E., 94 ft. to a stem,
  9. S. 22° W., 17 " to a Wh. O. sapling,
  10. S. 30° E., 105 " to a stem,
  11. N. 51 1/2° E., 133 " to a Wh. O. sapling,
  12. NE. by E., 54 " to the point of a parcel of rocks, S. 83 1/2° E., 2 ft. from a Wh. O. sapling,
  13. North, 10 ft.
- and by, &c.

36- Brown's Delight - Leas'd 23 Feb. 1741 to William Brown for 100 acres. [Partly included in Glenn's Choice.]  
Begins at 2. R.O. on the N. side of Little Crank about 100 ft. below a Spring.  
1. S. 60° W., 80 ft.  
2. S. 30° E., 200 "  
2. N. 60° E., 80 ft.  
and by, &c.

37- Brown's Look Out - Leas'd 20 Feb. 1750 to William Brown for 25 acres. [Included in Glenn's Choice.] On the



37- Brown's Look Out; (continued) -

S. side of Deer Creek. Beginning at a W.O., and -  
 1. S. 27° E., 100 fms.                      3. N. 27° W., 100 fms.  
 2. E. 27° N., 40 "                              and by, &c.

38- Riley's Long Meadow - Leas'd 10 May 1758 to John Riley for  
 [Included in Glenn's Choice.]  
 Page 17- 23 acres. Beginning at a W.O. on the E. side

of Little Creek, within 2 feet of a great Rock, and running -  
 1. N. 8° W., 20 fms.                      3. S. 5° W., 18 fms.                      and by,  
 2. S. 76° W., 120 "                      4. S. 70° E., 47 "                              &c.

39- The Enlargement to Brown's Delight - Leas'd to John Riley,  
 Page 17- 7 June 1758 for 18 $\frac{3}{4}$  acres - [Included in Glenn's Choice.]

Begin at a W.O. on the W. side of a hill near Little Creek, and runs -  
 1. S. 30° E., 150 fms.                      3. N. 30° W., 150 fms.  
 2. N. 60° E., 20 "                              and by, &c.

40- Vogan's Addition - Sur. 4 Dec. 1773 for George Vogan for 12 $\frac{1}{2}$   
 Page 17- [Included in Glenn's Choice]  
 acres - (Sur. by Samuel Bond for Capt. Calder.....

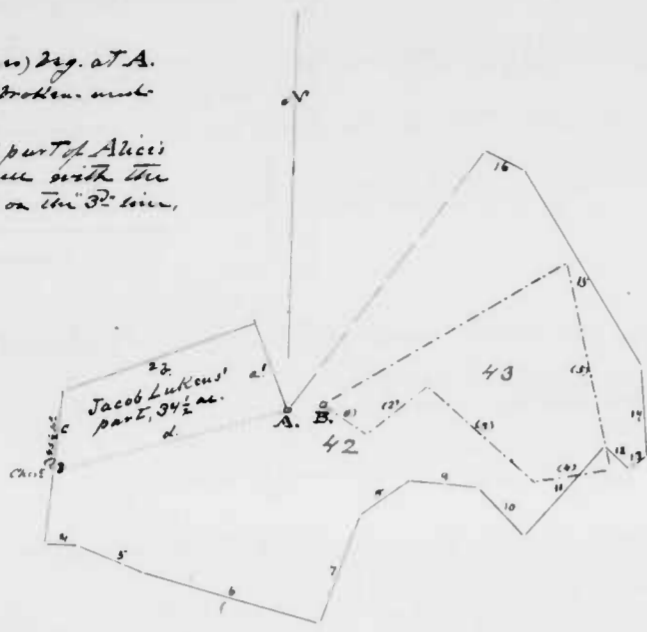
("Returned to Abm. Jarratt 6 $\frac{1}{2}$  Dec. 1773") Beginning at 3. Gun Truss... on the  
 N. side of Little Creek, and -  
 1. S. 83° W., 42 fms.                      2. N. 40° E., 30 fms.  
 2. S. 30° E., 72 "                              and by, &c.

41- Vogan's Chance - Sur. 16 Dec. 1773 (by Capt. James Calder) for James  
 Page 17- Vogan and "let" to him (by Abm. Jarratt)

18 Dec. 1773, for 45 acres. [Included in Glenn's Choice.] Beginning  
 at 2 B.O., the original boundary of a tract... belonging to said Vogan  
 and running -

1. North, 34 fms.	4. S. 58° W., 64 fms.	7. S. 64° E., 10 fms.
2. N. 65° W., 25 "	5. S. 62° W., 44 "	8. S. 58° E., 46 "
3. N. 26° W., 26 "	6. S. 38° E., 26 "	and by, &c.

42. Alice's Garden, plain lines) 29. at A.  
 43. The Dry Glade Thicket (broken and dotted lines) 29. at B.  
 A. The 29. also of Jacob Lukens' part of Alice's Garden, which runs thence with the out lines a, b. To 45 1/2 p. on the 3<sup>d</sup> line, and 29. 1/2 p. on 45 1/2 ac.  
 Scale = 100 p. = 1 inch.



Chain Carriers } William Gibson,  
 Thomas M'Geough.

44. Timber Grove, pag. at A.  
 Scale = 100 p. = 1 inch.



The Dry Glade Thicket contains... 54 1/2 ac.  
 Less pool, &c. --- 1/2 " --- 54 ac.  
 Containing vacant land added --- 207 "  
 This survey contains --- 261 ac.

"Chain Carriers not sworn."

Return'd to Mr. David Clark.

Return'd to  
 Mr. David Clark.

42. Alice's Garden. Sur. 17 Mar. 1787 for Benjamin Lukens, for 261 acres,  
 Page 18. Certificate not signed.

Land go. To  
 Part of the Reserve, including The Dry Glade  
 Thicket (laid out for 54 1/2 ac., less pool, &c., 1/2 ac.)

54 ac., with 207 ac. vacant land added - Beginning at a Wh. O. sapling on a stony flat and a Rock Stem "B..." about 4 p. from the E. side of the Falling Branch, and

1. N. 20° W., 50 fms. to a Wh. O. sapling, 9. S. 87° E., 38 fms.
2. S. 63° W., 112 " To the 2<sup>d</sup> tree of Beautiful Plain a Chr. E. sapling, 10. S. 42° E., 36 " To a Wh. O.
3. S. 40° W., 87 fms. to a R. O. the top of said land, 11. N. 40° E., 66 " To a B. O. sapling the last boundary of Paddy's Last Shift,
4. N. 88 1/2° E., 19 fms. to end of the N. 84° E., " 24 p. (8 p.) line of Rent's Dear Purchase, 12. S. 50° E., 18 fms.
5. S. 70° E., 38 fms. to a stem, the top of Brindley's Venture, and on 13. N. 58° E., 12 " To Wilson's Evacuation, and with that line reversely, 2 lines,
6. S. 76° E., 100 fms. with the "giving" line of said land, then, 14. N. 6° W., 50 fms. to a stem at end of the S. 32° E., 136 p. (1/2) line of said land,
7. N. 19° E., 63 fms. to a Wh. O. on the E. rocky point of a hill, 15. N. 32° W., 125 fms. to a B. O. sapling on the W. side of a hill,
8. N. 52° E., 32 fms. to 2 Wh. O. saplings on a road, 16. N. 66° W., 24 fms. to a Sp. O. by a road, and by, &c.

43. The Dry Glade Thicket Laid 8 July 1757 to Zachariah Spencer Page 19.

Just for 54 1/2 acres. [Includes in Alice's Garden.]

Beginning on the E. side of the Falling Branch, in an elbow then up, at a Wh. O., and running -

1. S. 58° E., 29 fms. 3. S. 50° E., 80 fms. 5. N. 13° W., 116 fms.
2. N. 48° E., 42 " 4. N. 78° E., 42 " and by, &c.

44. Timber Grove - Sur. 7 May 1788 for Joseph Roushew (assignee of Thomas Roushew) for 5 1/2 acres [vacant land] Part of the Reserve - Beginning at

3 Chestnut trees, the 3<sup>d</sup> boundary of Bond's Discovery, and

1. S. 27° E., 100 fms. 2. N. 87° E., 17 1/2 fms. and by, &c.

45. The Miller's Fancy - Sur. 17 Jan. 1787 for Josias Carter for 167 1/2 acres, Page 20 - Certificate not signed.

[and go. To  
 In the Reserve, including Daniel's Inheritance

45- The Miller's Fancy, continued -

(contains 38½ ac., less pool, 4a., 5 ac.) 33½ ac.; Charles' Delight (contains 41½ ac., less pool, 4a., 13½ ac.) 28 ac., with 106¼ ac. vacant land added.

Beginning at a Rock Stone supporting the West point of a barren hill on the N. side of Deer Creek, on the E. and within 1 p<sup>t</sup> of a small branch descending into said Creek, between the Great and the Falling Branches, and running -

- |  |  |
|--|--|
| 1. N. 13° E., 28 P <sup>ar</sup> . to the 7 <sup>th</sup> line of Spittelfield, and, with that land, | 8. S. 81° E., 7 P <sup>ar</sup> . to a Wh.O. on E. side of a Spring,   |
| 2. N. 80° W., 91 P <sup>ar</sup> . to a Wh.O. near the Great Branch,                                 | 9. S. 19° E., 49½ P <sup>ar</sup> . to a double Wh.O. near (N. side of) the back water of John Cox's Mill Dam on Little Creek, |
| 3. W. 5° W., 127 P <sup>ar</sup> . to a Hick. sapling,   | 10. N. 53½° E., 69½ P <sup>ar</sup> . to a Wh.O.,  |
| 4. S. 20° E., 57 " to a Sp.O. sapling,   | 11. N. 40° E., 49½ " to 3 sap <sup>l</sup> s, a Sp.O. and 2 Wh.O. by a stone,  |
| 5. S. 48° E., 60 " to a Sp.O. sapling,   | 12. North, 16 P <sup>ar</sup> . to a stone in a Glade,   |
| 6. N. 85° E., 14 " to a Wh.O. of Monte Sauto, son of Margaret Doran, and with that land, 3 lines,    | 13. N. 30° E., 37½ " to a Wh.O. on the S. bank of Deer Creek,  |
| 7. S. 29° E., 20 P <sup>ar</sup> . to a stone,   | 14. N. 18½° E., 21 P <sup>ar</sup> . to a Rock stone. 3 rods   |

and by, &c.

46- Daniel's Inheritance - Sur. 8 April 1758 for Daniel McComas for Page 20 - Copy of conveyance  
40 acres. [Included in The Miller's Fancy]

Begins at a Wh.O. on the S. side of Bee Tree Hill, between Deer Creek and Little Creek, and runs -

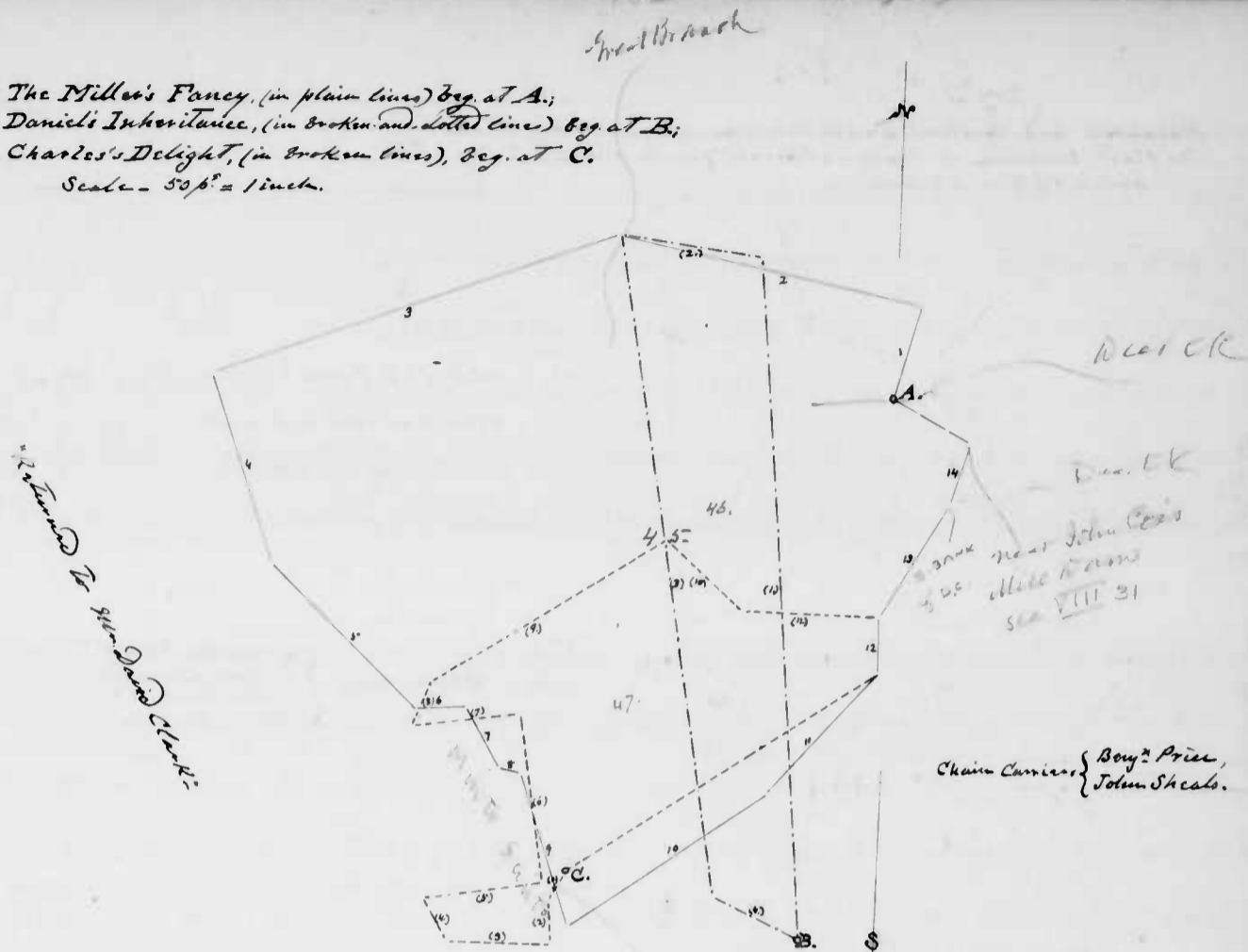
- |                                    |                                     |
|------------------------------------|-------------------------------------|
| 1. N. 5° W., 200 P <sup>ar</sup> . | 3. S. 10° E., 196 P <sup>ar</sup> . |
| 2. N. 83° W., 42 "                 | and by, &c., " for 38½ ac."         |

47- Charles's Delight - Leas'd 9 Oct 1759 to Charles Anderson for Page 20 -  
42 acres. [Included in The Miller's Fancy.]

Begins at a Gum tree... N. 60° E., about 8 p<sup>t</sup> from the leg. of Fowler's Refuse, and runs -

- |                                    |                                    |                                    |
|------------------------------------|------------------------------------|------------------------------------|
| 1. S. 29° W., 10 P <sup>ar</sup> . | 5. N. 80° E., 35 P <sup>ar</sup> . | 9. N. 53° E., 80 P <sup>ar</sup> . |
| 2. S. 8° E., 13 "                  | 6. N. 10° W., 50 "                 | 10. S. 50° E., 30 "                |
| 3. S. 89° W., 30 "                 | 7. S. 80° W., 32 "                 | 11. East, 40 "                     |
| 4. N. 32° W., 14 "                 | 8. N. 22° E., 14 "                 | 12. South, 16 "                    |
- and by, &c., " for 41½ ac."

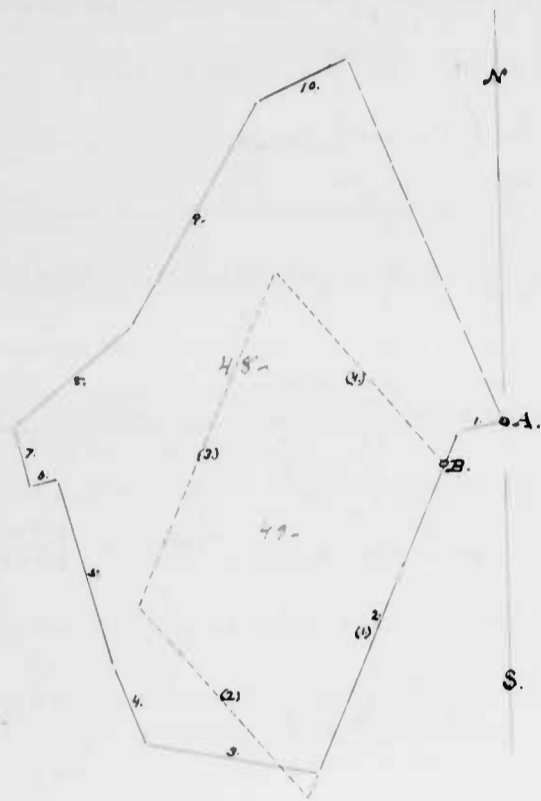
45- The Miller's Fancy, (in plain lines) beg. at A;  
46- Daniel's Inheritance, (in broken and dotted lines) beg. at B;  
47- Charles's Delight, (in broken lines), beg. at C.  
Scale - 50 p<sup>t</sup> = 1 inch.



Daniel's Inheritance contains	38½ ac.	
Pool of 4a.	5 "	33½ ac.
Charles' Delight contains	41½ "	
Pool of Daniel's Inheritance	4 "	
other surveys	37 - 13½ "	28 "
Vacant land added	106¼ "	106¼ "
This survey contains		167½ ac.

7110 Cox's Mill Dam  
Back Water on Little CK

48 - Baldwin and Ashton's Innocency, (in plain lines) beg. at A.  
 49 - The First Addition to Joshua's Forest, (in broken lines) beg. at B.  
 Scale - 50 fms = 1 inch.



1<sup>st</sup> Add<sup>n</sup> to Joshua's Forest contains... 39 1/4 ac.  
 Total of bc. 4 - 3  
 Conty. & vacant land added... 5  
 This survey contains... 92

Chain Carriers -  
 Chinnoth Peltet  
 Thomas Chinnoth  
 David Dames Jr.  
 Henry Baker.

Return to Capt. J. S. Callen.

48 - Baldwin and Ashton's Innocency - Sur. 29 April 1789, from William Page 21. *Copied & not signed*  
 Baldwin and Joseph Ashton for 92 1/2 acres.

Part of the Reserve, including The First Addition to Joshua's Forest (containing 39 1/4 ac. of which 1/4 ac. lies foul, &c. leaving) 39 ac., with 5-3 1/2 ac. vacant land added - Beginning at a stem and Sp. O. sapling on a hill on the N. side of Little Creek a boundary of Hard Scuffle, and

- |   |  |
|---|--|
| 1. S. 77 1/2° W., 12 fms. to end of the "2 <sup>d</sup> " line of Joshua's Meadows, and with B. land.   | 6. S. 73° W., 8 fms. to a Gum sapling the last track of Potrero Fields. Thomas Potrero land, [said, with that land]. |
| 2. S. 23° W., 102 fms. to a stem and <sup>sapling</sup> Gum on the N. side of a road, and a stem and Gum sapling on the S. side of said road. | 7. N. 13° W., 16 1/2 fms. to a large Rock Stone "T" the top of said land.  |
| 3. N. 79 1/2° W., 48 1/2 fms. to a stem.  | 8. N. 50° E., 43 fms. to a Chest sapling of said land.   |
| 4. N. 21° W., 23 " to a stem... of Myers' Troubles, sur. for Henry Myers.   | 9. N. 29° E., 71 fms. to a stem of said land.  |
| 5. N. 16° W., 54 fms. to a stem of that land.   | 10. N. 65° E., 27 1/2 " to a stem and 3 Sp. O. of <u>Hard Scuffle</u> after said, and by, &c.                        |

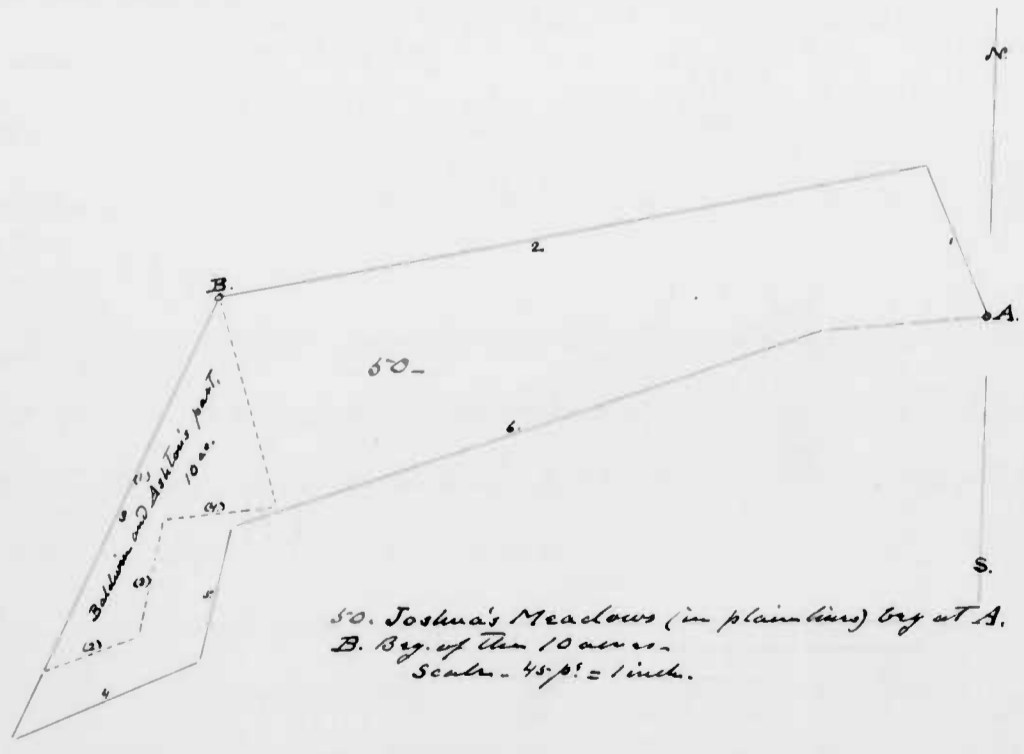
49 - The First Addition to Joshua's Forest - Lead 17 Aug. 1742 for William Amoss, for 40 acres. [Included in Baldwin & Ashton's Innocency.] Begins at a forked or double Wh. O. on the S. side of a small Branch on the N. side of Little Creek, and

- |                        |                              |
|------------------------|------------------------------|
| 1. S. 23° W., 100 fms. | 3. N. 23° E., 100 fms.       |
| 2. N. 40° W., 70 "     | and by, &c., for 39 1/4 ac." |

50 - Joshua's Meadows - Lead 14 April 1746 to William Amoss for 64 acres. In the Reserve - Beginning at 4 Wh. O.,

- The beg. of Joshua's Forest, and running -
- |                             |                        |                       |
|-----------------------------|------------------------|-----------------------|
| 1. N. 24° W., 40 fms.       | 3. S. 23° W., 121 fms. | 5. N. 12° E., 34 fms. |
| 2. S. 77 1/2° W., 177 1/2 " | 4. N. 65° E., 50 "     | 6. N. 70° E., 154 "   |
- and by, &c.

(Part of the above, 10 acres, surveyed 30 April 1789, at the request of William Baldwin and Joseph Ashton and with the consent of Capt. Cha<sup>s</sup> Baker, begins at a Wh. O. sapling at end of the "2<sup>d</sup>" line of the whole tract, and with the "3<sup>d</sup>" line thereof:  
 (a) S. 23° W., 102 p<sup>s</sup> to 2 stems and 2 Gum saplings; (b) N. 67 3/4° E., 25 1/4 p<sup>s</sup> to 2 stems; (c) N. 10° E., 29 p<sup>s</sup> to a stem; (d) N. 82 1/4° E., 28 p<sup>s</sup> to a stem; and by, &c. 10 acres)



50. Joshua's Meadows (in plain lines) beg. at A.  
 B. Beg. of the 10 acres.  
 Scale - 40 p<sup>s</sup> = 1 inch.

51-Expence - Sur. 10 June 1789 for William Smith Esq for 329 1/2 acres.

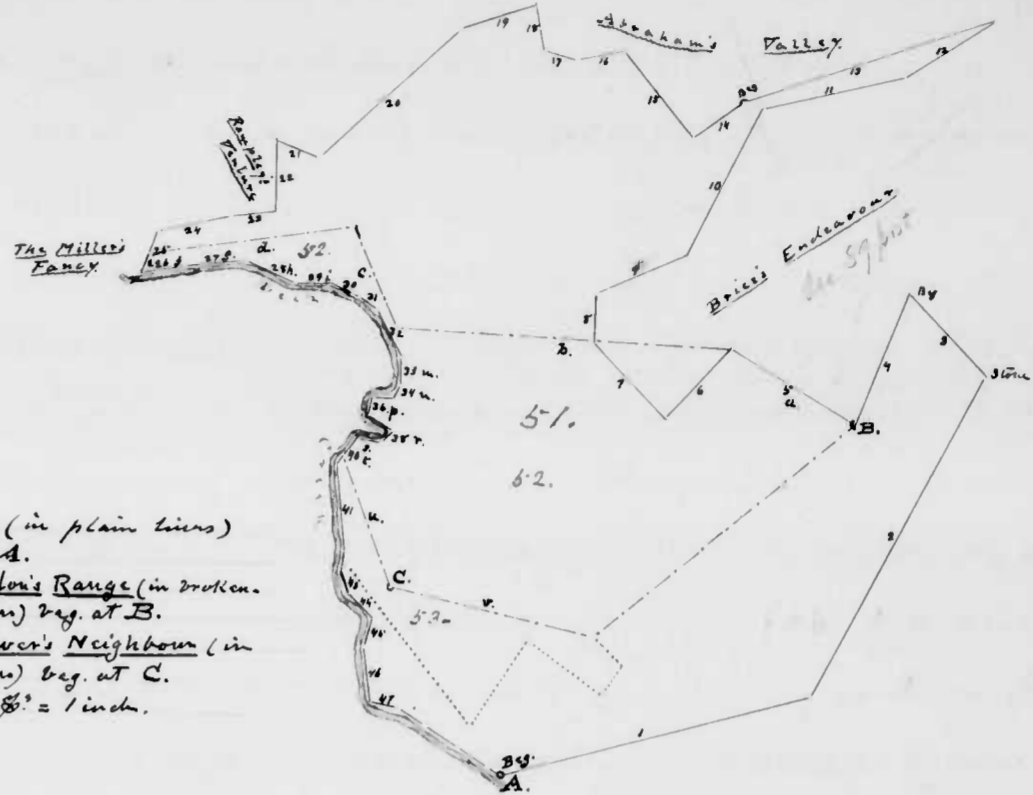
Page 23. Unmarked cut fence

Part of the Reserve, including <sup>part of</sup> Rigdon's Range (had out for 118 1/2 ac., less 5 1/2 ac. foul of Brice's Endeavour) 113 ac.; and part of

Deaver's Neighbour, 18 ac.; with 198 1/2 ac. vacant land added.

Beginning at a Wh.O. on a bank by a swamp on the E. side of Deer Creek, S. 68 1/2° E., 44 ft. from a Wh.O. sapling on the E. bank of said Creek, a line of sur. for  
and running thence -

- |   |  |
|---|--|
| 1. N. 73 3/4° E., 132 ft. to a stone "W" on a hill,   | 20. S. W., 80 ft. to a stone by a chest scion on a hill,   |
| 2. N. 26° E., 151 ft. to a stone of <u>Grove's Neighbour</u> ,  | 21. N. 67° W., 19 ft. to <u>Rampley's Venture</u> and narrowing said land. 2 lines,  |
| 3. N. W., 46 ft. to the beg. trees of <u>Brice's Endeavour</u> , and, with that land, 8 lines,                                | 22. South, 30 ft.  |
| 4. S. 20° W., 60 ft. to a stone,  | 23. S. 82° W., 18 " to a chest scion of said land on the verge of a steep hill,  |
| 5. N. 60° W., 60 " to a stone,  | 24. S. 75 3/4° W., 31 ft. to a Rock stone. 3 notches the last boundary of <u>The Miller's Fancy</u> , sur. for <u>Josias Carter</u> , and, with that land reversely, |
| 6. S. 40° W., 40 " to a stone "T.M." by a Wh.O. sapling on the W. side of a small branch,                                     | 25. S. 18 1/2° W., 18 1/2 ft. to Deer Creek, and down and with the Creek, 22 lines,  |
| 7. N. W., 42 ft. to a stone,  | 26. N. 78° E., 18 ft.  |
| 8. North, 20 " to a stone "IM",   | 27. N. 82 1/2° E., 25 "  |
| 9. N. 65° E., 40 " to a stone,  | 28. E. S. E., 23 "   |
| 10. N. 25° E., 70 " to a stone,   | 29. N. 87 1/2° E., 14 "  |
| 11. N. 75° E., 60 " then,   | 30. S. 68 1/2° E., 14 "  |
| 12. N. 55° E., 44 " to the "giving" line of <u>Abraham's Valley</u> , sur. for <u>Abraham Jarrett</u> , [land with that line] | 31. S. 61° E., 9 "   |
| 13. S. 69° W., 108 ft. to a Wh.O. on a hill, the beg. of said land, and running   | 32. S. 27 3/4° E., 22 1/4 "  |
| 14. with said land, 5 lines,  | 33. S. 1° E., 12 "   |
| 15. S. 31° W., 26 ft. to a stone,   | 34. S. 25 1/2° W., 7 "   |
| 16. N. 40° W., 46 " to 2 Sp.O. on a hill,   | 35. S. 85 1/4° W., 8 "   |
| 17. S. 75° W., 20 " to a chest sapling, and a Sp.O. sapling,  | 36. S. 7 1/2° W., 7 "  |
| 18. N. 75° W., 14 ft. to 2 saplings, a chest and a Wh.O.,   | 37. S. 57 1/2° E., 12 1/4 "  |
| 19. N. 10° W., 18 ft. to a Wh.O. sapling on a ridge,  | 38. S. 89 1/2° W., 7 "   |
| 20. S. 69° W., 33 ft. to a Hick. sapling at the foot of some rocks within 2 ft. on the E. side of the Falling Branch,         | 39. N. 84° W., 10 1/2 "  |
|   | 40. S. 34° W., 13 1/2 "  |
|   | 41. S. 6 1/2° E., 36 "   |
|   | 42. S. 3 1/2° W., 9 "  |



- 51-Expence (in plain lines) beg. at A.  
 52. Part of Rigdon's Range (in broken dotted lines) beg. at B.  
 53. Part of Deaver's Neighbour (in dotted lines) beg. at C.  
 Scale - 75 ft = 1 inch.

Part of Rigdon's Range ----- 118 1/2  
 Foul of Brice's Endeavour ----- 5 1/2 ----- 113 ac.  
 Part of Deaver's Neighbour ----- 18 "  
 Cont. & vacant land added, 2 parcels, ----- 198 1/2 "  
 This survey contains ----- 329 1/2 ac.

51-Expense, continued—

43. S. 18° E., 9 fms. [still with the Creek] 46. S. 8° E., 24 fms.  
 44. S. 48½° E., 14½ " " 47. S. 87½° E., 14½ " To the aforesaid Pt. O. sep 2...  
 45. S. 14° W., 12 " " on the bank of the Creek,  
 and by, &c

52. Rigdon's Range - Lead 10 Nov. 1747 to Stephen Rigdon for  
 Page 24 150 acres. [Partly included in Expense, above.]  
 Beginning at the end of the "1st" line of...

Bricis Endeavour and running there—

- |                       |                        |                     |
|-----------------------|------------------------|---------------------|
| 1. N. 60° W., 60 fms. | 4. S. 80° W., 100 fms. | 7. S. S.E., 72 fms. |
| 2. N. 89° W., 136 "   | 5. S. 32° E., 70 "     | 8. E. by S., 86 "   |
| 3. N. 25° W., 46 "    | 6. S. 83° E., 55 "     | and by, &c          |

The part of Rigdon's Range included in Expense begins [at the  
 beg. of the original and runs therewith 3 times;] (a) N. 60° W., 60 p<sup>s</sup>;  
 (b) N. 89° W., 136 p<sup>s</sup>; (c) N. 25° W., 46 p<sup>s</sup>; <sup>then</sup> (d) S. 80° W., 86 p<sup>s</sup>; (e) S. 18½° W., 10 p<sup>s</sup>;  
 (f) N. 78° E., 18 p<sup>s</sup>; (g) N. 82½° E., 25 p<sup>s</sup>; (h) E. S.E., 23 p<sup>s</sup>; (i) N. 87½° E., 14 p<sup>s</sup>; (j) S. 68½° E.,  
 14 p<sup>s</sup>; (k) S. 61° E., 9 p<sup>s</sup>; (l) S. 27¾° E., 22¼ p<sup>s</sup>; (m) S. 1° E., 12 p<sup>s</sup>; (n) S. 25½° W., 7 p<sup>s</sup>;  
 (o) S. 85¼° W., 8 p<sup>s</sup>; (p) S. 7½° W., 7 p<sup>s</sup>; (q) S. 57½° E., 12¼ p<sup>s</sup>; (r) S. 39½° W., 7 p<sup>s</sup>;  
 (s) N. 84° W., 10½ p<sup>s</sup>; (t) S. 34° W., 9 p<sup>s</sup>; (u) S. S.E., 59 p<sup>s</sup>; (v) E. by S., 86 p<sup>s</sup>; and by,  
 &c for 118½ ac.

53. Deaver's Neighbour - Lead 29 April 1759 to William Smith for  
 Page 24 100 acres. Beginning at the end of the "1st"

line of Richard's Hope; sur. for and lead to Richard Deaver  
 "and now [ ] in the possession of Charles Anderson", and

- |                       |                        |                        |
|-----------------------|------------------------|------------------------|
| 1. S. 24° W., 20 fms. | 10. N. 15° E., 18 fms. | 19. S. 49° E., 17 fms. |
| 2. N. 84° W., 14 "    | 11. N. 21° W., 41 "    | 20. S. 30° W., 16 "    |
| 3. N. 10° W., 31 "    | 12. West, 26 "         | 21. N. 52½° W., 48 "   |
| 4. West, 20 "         | 13. N. 23° W., 8 "     | 22. S. 32° W., 42 "    |
| 5. N. 10° E., 39 "    | 14. N. 15½° E., 98 "   | 23. N. 39° W., 82 "    |
| 6. N. 62° W., 10 "    | 15. S. 32° E., 70 "    | 24. West, 13 "         |
| 7. N. 30° E., 22 "    | 16. S. 83° E., 55 "    | 25. N. 5° W., 35 "     |
| 8. N. 3° E., 30 "     | 17. S. S.E., 72 "      | 26. S. 85° W., 40 "    |
| 9. N. 14° W., 20 "    | 18. E. by S., 86 "     | and by, &c             |

53. Deaver's Neighbour, continued

The part of this tract included in Expense [begins at the end of the  
17<sup>th</sup> line of the original whole tract and runs thence with 7 lines  
viz. - (a) E. by S., 86 p<sup>s</sup>; (b) S. 49° E., 17 p<sup>s</sup>; (c) S. 30° W., 16 p<sup>s</sup>; (d) N. 56½° W., 48 p<sup>s</sup>;  
(e) S. 32° W., 42 p<sup>s</sup>; (f) N. 39° W., 82 p<sup>s</sup>; (g) West, 4 p<sup>s</sup>; then, (h) N. 3½° E., 7 p<sup>s</sup>;  
(i) N. 6½° W., 36 p<sup>s</sup>; (j) N. 34° E., 4½ p<sup>s</sup>; and by, &c for 18 acres.

54. Richard's Hope - Sur. 12 Mar. 1741 for Richard Deaver Junr. and Leas'd  
Page 24 Copy of record

to for 50 acres.

Beginning at a... Wh. O. in the fork between Little Creek and Deer  
Creek, and running -

- 1. S. 85° W., 40 fms.
- 2. N. 5° W., 200 " and by, &c
- 3. N. 85° E., 40 fms.

55. Myers' Policy - Sur. 22 May 1789 for Henry Myers for 12½ acres,  
Col. Thomas Gist, Sur. Gen. of  
Baltimore County, certificate. and gr. Page 26.

In Baltimore County - Beginning at the  
end of the "S. 60° E., 64 p<sup>s</sup>" ) line of.....

Myers' Wires, and, with that land, 4 lines -

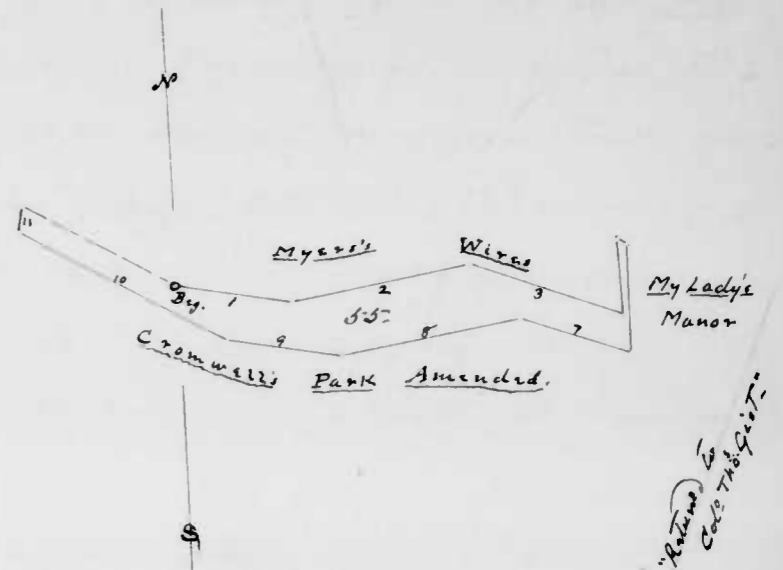
- 1. S. 80° E., 32 fms.
  - 2. N. 80° E., 50 "
  - 3. S. 70° E., 45 "
  - 4. N. 3° W., 21 " then,
  - 5. S. 48° E., 2 " to the end of the "N. 66 p<sup>s</sup>"
  - 6. South, 30 fms to Cromwell's Park
  - 7. N. 70½° W., 32 fms.
  - 8. S. 80° W., 50 "
  - 9. N. 80° W., 32 "
  - 10. N. 60° W., 64 "
  - 11. N. 7½° E., 7 " to "Myers Wires"
  - 12. South, 30 fms to Cromwell's Park
- Amended, sur. for Samuel Tipton,  
and with said land, 5 lines.  
after which,  
and by, &c

56. Small Hope - Sur. 4 April 1728; gr. 4 Sept. 1736 to John Elliott  
"Copy from Patent"  
Page 26.

for 25 acres. Beginning at 3 Wh. O. on the  
N. side of the Main Falls of Gunpowder at the  
mouth of Charles's Run, and running -

- 1. N. W., 40 fms.
  - 2. W. by N., 52 "
  - 3. W. by S., 41 fms.
  - 4. S. 32½° W., 21 "
  - 5. S. 70½° E., 74 fms.
- and by, &c

55. Myers' Policy  
Scale. 50 p<sup>s</sup> = 1 inch.



Ch. Carvers - { George Foster.  
Josh. Merridith.

57. Myers' Wires - Sur. 25 April 1771; gr. 26 Aug. 1771 to George "Myers"  
 "Copy from Patent"  
 Page 26

for 19 acres - Beginning at the end of the  
 "S. 70 1/2° E., 74 p.". The last "line of a tract sur."  
 for John Ellidge [Elliott] and running -

- |                         |                     |                               |
|-------------------------|---------------------|-------------------------------|
| 1. N. 70 1/2° W., 74 p. | 4. S. 36° W., 18 p. | 7. N. 80° E., 50 p.           |
| 2. N. 32 1/2° E., 20 "  | 5. S. 60° E., 64 "  | 8. S. 70° E., 45 "            |
| 3. N. 83° W., 43 "      | 6. S. 80° E., 32 "  | 9. N. 3° W., 30 " and by, &c. |

58. Cromwell's Park - Sur.

"Copied from Mr Gay's Tract"  
 Copy - Page 27

gr. to  
 for 100 acres -  
 Beginning at 4. W. O. on a point on

the S. side of a run descending from the  
 "E. side of the pines into Gunpowder  
 Falls," and running thence -

- |                       |                     |                              |
|-----------------------|---------------------|------------------------------|
| 1. North, 52 p.       | 7. North, 80 p.     | 13. East, 100 p.             |
| 2. E. by N., 40 "     | 8. W. NW., 40 "     | 14. North, 40 "              |
| 3. S. E. by E., 132 " | 9. W. by S., 100 "  | 15. N. W., 60 "              |
| 4. N. by E., 52 "     | 10. N. W., 24 "     | 16. West, 180 "              |
| 5. N. E., 120 "       | 11. West, 32 "      | 17. N. by W., 138 "          |
| 6. E. by S., 100 "    | 12. N. by W., 100 " | 18. S. W., 180 " and by, &c. |

59. Cromwell's Park Amended - Sur. 20 May 1771 for Samuel

"Copy from Capt. James  
 Calder's Book of Surveys"  
 Page 27.

Tipton, and gr. to

337 acres - Beginning at the end of 45 p.  
 on the "N. by E." (4<sup>th</sup>) line of Cromwell's Park

and running thence -

- |                         |                             |                         |
|-------------------------|-----------------------------|-------------------------|
| 1. S. 9° W., 14 p.      | 8. N. 70 1/2° W., 47 1/2 p. | 16. North, 36 p.        |
| 2. S. 62° W., 31 "      | 9. S. 80° W., 50 "          | 17. N. 78 3/4° E., 96 " |
| 3. N. 32° E., 34 "      | 10. N. 80° W., 32 "         | 18. N. 6° E., 13 "      |
| 4. N. 57° E., 22 "      | 11. N. 60° W., 64 "         | 19. West, 180 "         |
| 5. N. 67 1/2° E., 160 " | 12. N. 7 1/2° E., 20 "      | 20. S. W. by W., 60 "   |
| 6. N. 22 1/2° W., 40 "  | 13. N. 67 1/2° W., 32 "     | and by, &c.             |
| 7. North, 32 "          | 14. NW. by N., 26 "         |                         |



60- Popularity - Sur. 18 April 1788 for Henry Myers and gr. 12 May  
 Certificate, not signed (assignor of Warrant granted to Henry Byars by)  
 Page 27 1789 to for 20 acres. A  
 parcel of the Reserve land in Harford County.  
 Beginning at a Maple tree on the E.  
 side of Little Creek at the end of 128 p.

- in the "N. 80° E., 446 p." ( ) line of Joshua's Forrest, and —
1. S. 30° W., 32 p. to a stem by the W. side of said Creek marked on its W. side "H. 1787", and on its E. side, "A. 1787";
  2. S. 25° E., 10 p. to a Plum sapling,
  3. S. 69 1/2° W., 29 " to a stem,
  4. N. 32° W., 18 " to a flat Rock by said Myers' Mill Dam,
  5. S. 44° W., 24 1/2 " to a Wh. O.
  6. N. 13° W., 6 " to a place on a road, N. 13° W., 6 feet from a Wh. O. sapling,
  7. S. 80° W., 22 " to a Wh. O. scion on the W. side of a hill on the E. side of a tract called the Cat Tail Marsh, in one of the lines of Normunda sur. for Mercator Amoss "late Esq.", and with that land, lower lines,
  8. N. 31 1/2° W., 22 p. to a stem,
  9. S. 68° W., 29 " to a stem in the "North, 57 p." line of Joshua's Forrest, and with that line,
  10. North, 16 1/2 p. to its end,

and by, &c.

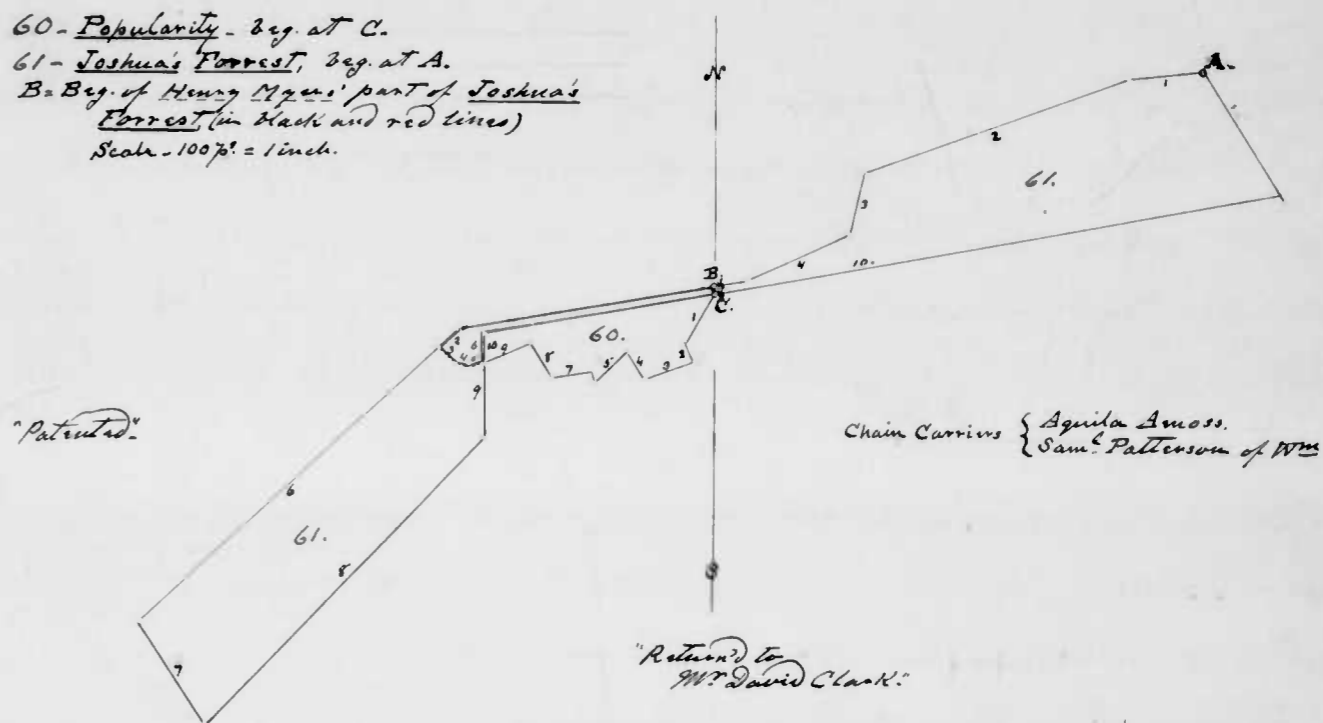
61- Joshua's Forrest - Sur. 20 June 1729 for, and gr. 4 Nov. 1730  
 "Copy from Patent"  
 "settled & bounded by To William Amoss for 200 acres.  
 "Commissioners at 3<sup>rd</sup> var.  
 "in 1789"  
 Page 28  
 Beginning at 4. Wh. O. on the S. side of  
 The Deep Branch which descends into  
 Deer Creek about 3 miles above the Rocks of Deer Creek,  
 and running thence —

- |                     |                      |
|---------------------|----------------------|
| 1. S. 83° W., 40 p. | 6. S. 47° W., 240 p. |
| 2. S. 70° W., 134 " | 7. S. 34° E., 70 "   |
| 3. S. 12° W., 34 "  | 8. N. 43° E., 221 "  |
| 4. S. 63° W., 62 "  | 9. North, 57 "       |
| 5. S. 80° W., 160 " | 10. N. 80° E., 446 " |


and by, &c.

Part of Joshua's Forrest, sur. 24 Mar. 1787 for Henry Myers  
 Certificate signed by J. Doran  
 Page 28 for 9 1/2 acres. Begins at the end of 18 p.  
 in the "S. E." line of the whole Tract, at a point N. 64 1/2° E., 5 1/2 p. from

60- Popularity - Beg. at C.  
 61- Joshua's Forrest, Beg. at A.  
 B. Beg. of Henry Myers' part of Joshua's  
 Forrest, (in black and red lines)  
 Scale - 100 p. = 1 inch.



B. The Beg. of Henry Myers' part of Joshua's Forrest  
 in black and red lines.  
 Scale - 30 p. = 1 inch.



61- Joshua's Forrest, continued, (Myers' part.)

... Wh.O., and with the whole tract —

- 1. S. 80° W., 142 fms.; 2. S. 47° W., 16 fms. [to a point] 2 1/2 p. past a... Maple;
- 3. S. 28° E., 14 fms.; 4. S. 77° E., 9 fms. to a... Wh.O.; 5. N. 73° E., 8 fms. till it intersects the "9<sup>th</sup>" line of the whole tract; and with that line,
- 6. North, 16 1/2 fms. to its end; 7. N. 80° E., 127 fms. [to Little Creek] and down and with said Creek to, &c

62- Hails' Precipices - Sur. 4 Feb. 1771 for Nicholas Hails, and gr.  
 "Copy from Capt. Jas. Caddis"  
 "True Copy"  
 Page 74.

To 350 acres.  
 Beginning at 2 Wh.O. and a... stone the beg.  
 of Deaver's Park and running thence —

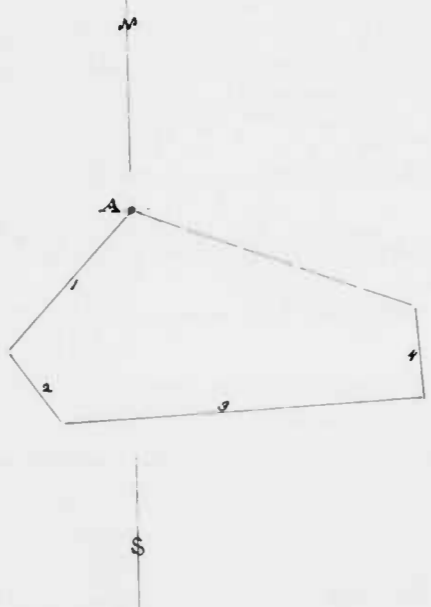
- 1. S. 1° W., 100 fms.
- 2. S. 85 1/2° W., 100 "
- 3. S. 42 1/2° W., 120 "
- 4. S. 36 1/2° E., 50 "
- 5. N. 87° E., 254 "
- 6. N. 6° W., 116 fms.
- 7. N. 57° E., 125 "
- 8. N. 22° W., 40 "
- 9. N. 50° W., 124 "
- 10. S. 73° W., 144 " and by, &c

Part of Hails' Precipices, sur. 5 Mar. 1787 for Daniel Carter for  
 Certificate signed "Paldoran" Page 27.  
 100 acres, being the part of said tract leased  
 by the said Carter to William Hutson. Beginning at the end  
 of 15 p. on the "S. 42 1/2° W., 120 p." (32) line of the whole tract and run-  
 ning — 1. S. 42 1/2° W., 105 fms.; 2. S. 36 1/2° E., 50 fms.; 3. N. 87° E., 200 fms.;  
 4. N. 35° W., 50 fms.; and by, &c

63- Normunda - Sur. 11 Aug. 1787 for Mordecai Amoss, and gr. 11 Aug. 1788  
 Certificate, unsigned Page 27.  
 To John A. Honore, for 475 acres. Part of

The Reserve land in Harford County, including  
 The Third Addition leased for 72 acres, and  
 part of Mordecai's Addition, 12 1/2 ac., with a ac. vacant land added.  
 Beginning at 3 Wh.O. saplings... in the "S. 47° W., 240 p." (62) line of Joshua's  
 Forrest, and on the W. side of a short draught of Little Creek, and —  
 1. N. 30° W., 103 fms. to a stone, 2. S. W., 33 fms. to a stone of Matthaeus  
 Cowley's land,

At the beg. of Daniel Carter's 100 ac.  
 of Hails' Precipices leased  
 to William Hutson -  
 Scale - 100 p. = 1 inch.



63 - Normunda; continued

- |   |   |
|---|---|
| 3. S. 77° W., 47 fms. to a Sp. O. on the S. side of a branch a boundary of said Conley's and Robert Kirkwood's lands, | 18. N.E. by N., 64 fms. to a place N.E. by N., 37 <sup>3</sup> / <sub>4</sub> from 2 Wh. O. saplings,   |
| 4. S. S.E., 56 fms. to a Wh. O. sapling,  | 19. N. 17° W., 78 fms. to a Sp. O. sapling,   |
| 5. South, 36 " to 2 Wh. O. saplings,  | 20. N. 40° E., 50 " to a stem,  |
| 6. S. 34° E., 26 " to a Wh. O.,   | 21. E. N.E., 41 " to a place E. N.E., 1 <sup>1</sup> / <sub>4</sub> from a Wh. O. sapling on the E. side of a branch,                             |
| 7. E. S.E., 28 " to a Wh. O. sapling by a Glade,  | 22. N. 35° W., 15 <sup>1</sup> / <sub>2</sub> fms. to a Wh. O., then by Joshua's Choice, and part thereof with                                    |
| 8. S. 26° E., 109 " to a stem,  | 23. W. N.W., 160 fms. to 2 Wh. O. saplings on the range of a hill on the E. side of the Cat Tail Marsh,   |
| 9. S. 20° W., 102 " to a stem by a hollow,  | 24. North, 32 fms. to a Hickory,  |
| 10. N. 70° E., 40 " to a stem,  | 25. N. 40° E., 20 " to a stem between a Wh. O. and a Hickory,   |
| 11. N. 86° E., 62 " to a Hickory sapling,   | 26. North, 40 fms. to a stem,   |
| 12. N. 74° E., 10 " to a stem... at the top of James's Inlet,   | 27. N. 31 <sup>1</sup> / <sub>2</sub> ° W., 37 <sup>1</sup> / <sub>2</sub> " to a stem of Henry Myers' land, and with said land,                  |
| 13. S. 64° E., 32 fms.  | 28. S. 68° W., 29 fms. to a stem in the "9 <sup>th</sup> " line of Joshua's Forest aforesaid, and with said land, reversely, the following lines, |
| 14. S. 20° E., 40 " to a place S. 20° E., 27 <sup>3</sup> / <sub>4</sub> from a Wh. O. on the S. side of a hill,      | 29. South, 40 <sup>1</sup> / <sub>2</sub> fms.  |
| 15. S. 76° E., 34 fms.  | 30. S. 43° W., 221 "  |
| 16. N. E., 46 " to 2 Sp. O. saplings,   | 31. N. 34° W., 70 "   |
| 17. S. 64° E., 82 " to a Wh. O. sapling,  |   |

and by, &c

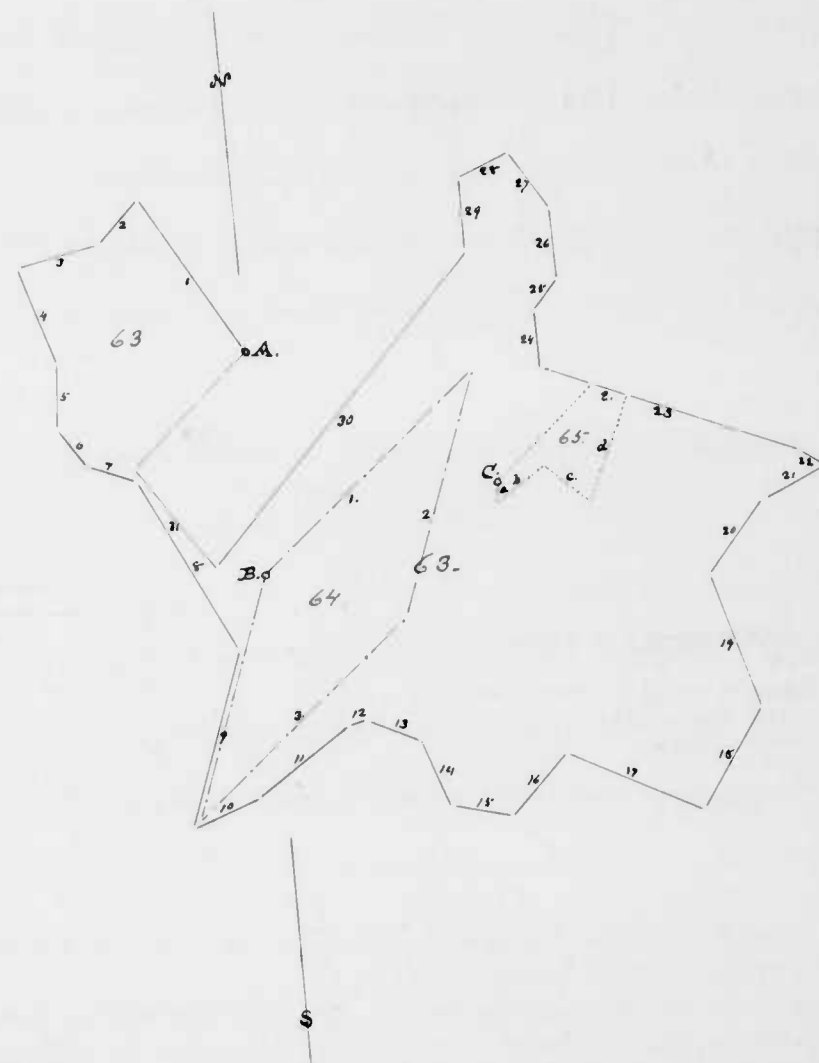
64. The Third Addition - Leas'd 17 Aug. 1742 to William Amoss for [Included in Normunda] 72 acres. Beginning at a Bl. O. on the S. side of Little Creek and the S. side of Joshua's Forest, and

- |                        |                        |
|------------------------|------------------------|
| 1. N. 50° E., 160 fms. | 3. S. 50° W., 160 fms. |
| 2. S. 20° W., 140 "    | and by, &c             |

65. Mordecai's Addition - Leas'd 28 April 1760 to Mordecai Amoss for 63 acres. Partly included in Normunda - E. side of the Cat Tail Branch, and

- |   |  |
|---|--|
| 1. S. 4 <sup>1</sup> / <sub>2</sub> ° W., 12 fms. | 6. S. 64 <sup>1</sup> / <sub>2</sub> ° E., 30 fms. |
| 2. N. 54° E., 33 "                                | 7. N. 65° E., 52 "                                 |
| 3. S. 47 <sup>1</sup> / <sub>2</sub> ° E., 34 "   | 8. W. N.W., 80 "                                   |
| 4. N. 23° E., 120 "                               | 9. N. 15° E., 20 "                                 |
| (5. N. 82° E., 100 ") *                           | 10. S. 80° W., 42 "                                |

63. NORMUNDA - (in plain lines) Beg. at A.  
 64. The Third Addition (in broken-dotted line) Beg. at B.  
 65. Part of Mordecai's Addition (in dotted line) Beg. at C.  
 Scale - 100<sup>3</sup>/<sub>4</sub> = 1 inch.



Returned to Mr. Deane Clark

65- Mordecai's Addition; continued -

11. S. 20° W., 28 fms. 13. S. 21° W., 96 fms.  
 and by, &c.  
 12. N. 78½° W., 54 "  
 (\*S. N. 82° E., 100 p<sup>l</sup>.) "The line included in the parenthesis is expressed in the  
 "Lawe N. 82° E., 100 p<sup>l</sup>., but Mordecai Amoss and his son Aquila altered it in  
 "the Certificate of Survey (or some person for them) to N. 52° E., 100 p<sup>l</sup>;  
 "in order to throw the line thereof from of Capt. Charles Baker's land,  
 "and it is thought that a wrong beginning has been shew'd by the said  
 "Amoss's as the trees were not bounded until Mordecai Amoss did it  
 "the 15<sup>th</sup> of May 1787 with the 'Jacob Staff'"

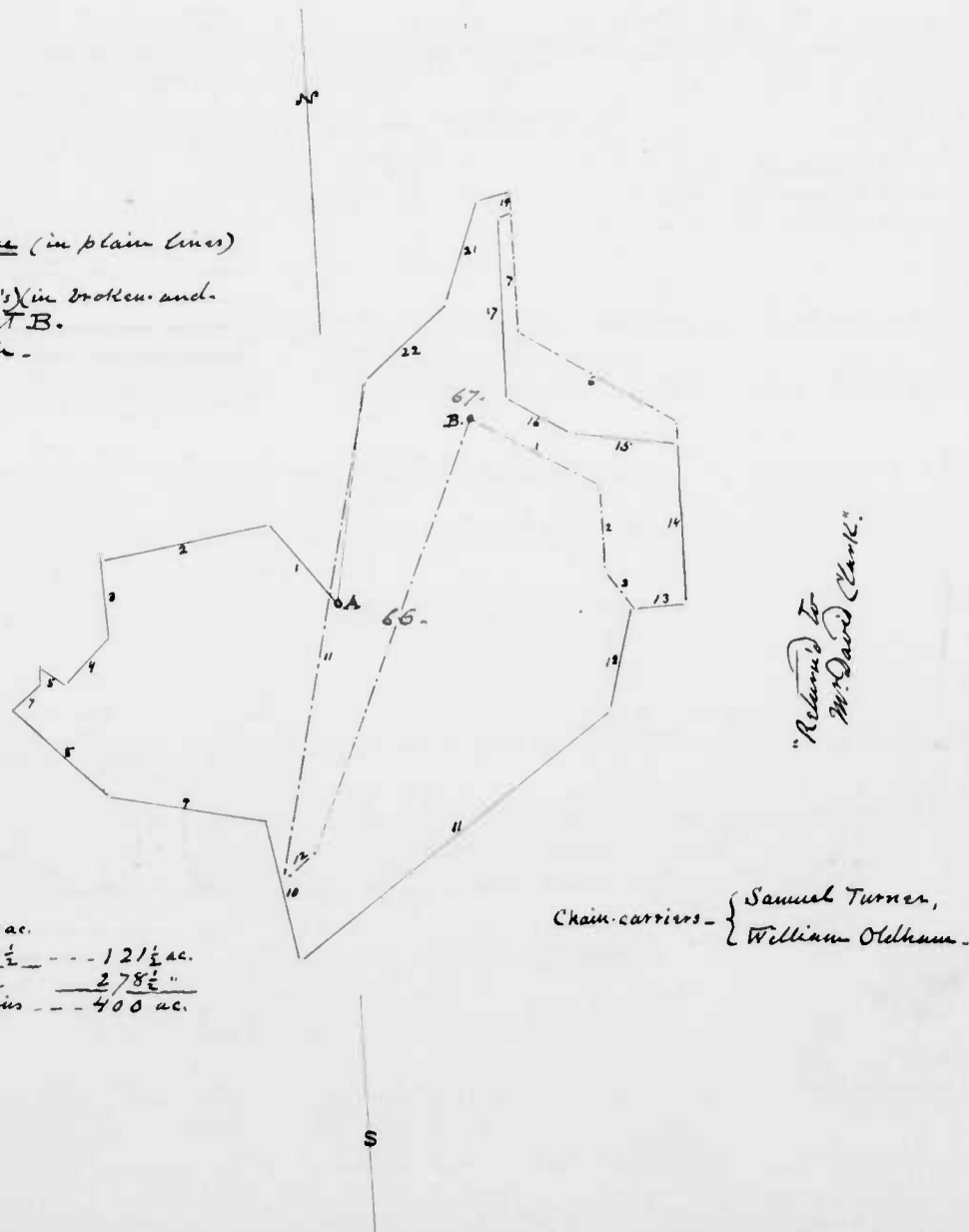
Part of Mordecai's Addition included in Normunda  
 begins at the beginning of the whole tract  
 and runs - (a) S. 4½° W., 12 p<sup>l</sup>.; (b) N. 54° E., 33 p<sup>l</sup>.; (c) S. 47½° E., 34 p<sup>l</sup>;  
 (2) N. 23° E., 61 p<sup>l</sup>.; (e) W. N. W., 20 p<sup>l</sup>.; and by, &c. for 12½ acres

66- Turner's Dependance - Sur. 6 April 1787 for Thomas Turner  
 Certificate, unassigned - Page 31. for 400 acres, and gr. to

Including Rock Stone, lead land  
 (142 ac. less 20½ ac. fuel, &c.) 121½ ac. with 278½  
 ac. vacant land added - Beginning at S. Sp. O. nearly on a right  
 line, at the head of a hollow or draught leading into the  
 E. side of Little Creek and running -

1. N. 38° W., 58 fms. To a Wh. O. sapling,
2. S. 81° W., 95 " To a pile of stone, NW, 2½ p<sup>l</sup> from a Sp. O. sapling by a Glade,
3. S. 3° E., 42 fms. To a plain in a Glade,
4. S. 46° W., 35 fms. S. 58° W., 1½ p<sup>l</sup> from 2 Wh. O. saplings,
5. N. 56° W., 16 " To a plain N. 70° E., ½ p<sup>l</sup> from a Hickory sapling,
6. South, 8 fms. To a Wh. O. of Francis Henderson's land,
7. S. 50° W., 22 fms. To a Hickory sapling,
8. S - E - , 71 " To a place SE, 3 p<sup>l</sup> from a Sp. O. sapling,
9. S. 78° E., 88 fms. To 4 Wh. O. saplings,
10. S. 10° E., 79 " To end of the N. 26° W., 21 p<sup>l</sup> line ( ) of Gray's Last Shift, sur. for John Gray, S. 27½° W., 2½ p<sup>l</sup> from a B. O. sapling,
11. N. 54° E., 220 fms. To 2 Chest. saplings at end of the S. 15° W., 56 p<sup>l</sup> ( ) line of Abyssinia and with that land reversely, 2 lines,
12. N. 15° E., 56 fms. To a Sp. O.,
13. East, 29½ " To a place East, ½ p<sup>l</sup> from an Wh. O. sapling, stream,
14. North, 89 fms. To the end of the 15<sup>th</sup> line of Williams Advantage, N. 4½° W., 17 p<sup>l</sup> from a Sp. O. sapling,
15. N. 81° W., 59 fms.
16. N. 60° W., 40 "
17. North, 100 "
18. N. 70° E., 8 " To a Sp. O. sapling,
19. North, 12 " To a place E. by N., ½ p<sup>l</sup> from a Hick. and a Gum scion

66- Turner's Dependance (in plain lines) beg. at A.  
 67- Rock Stone, (Lewis's) in broken and dotted lines) beg. at B.  
 Scale - 100 p<sup>l</sup> = 1 mile -



Rock Stone contains --- 142 ac.  
 Less fuel, &c. --- 20½ --- 121½ ac.  
 Vacant, &c. land added --- 278½ "  
 Turner's Dependance contains --- 400 ac.

66- Turner's Dependance; continued -

- 20. S. 80° W., 18 fms. to a plain N. 9° W., 1 1/2 p. from a Wh. O. sapling.
  - 21. S. 20° W., 60 " to a Gum sapling and a Wh. O. sapling in a Glade,
  - 22. S. 50° W., 62 " to a plain S. 50° W., 1/2 p. from a Sp. O.,
- and by, &c.

67- Rock Stone - Lead 3 Jan. 1752 to Samuel Lewis for 142 acres -  
Page 32.

On the S. side of Little Creek - Beginning  
 at a Wh. O. on Raudus Branch above the Rocks, and

- |                       |                                 |
|-----------------------|---------------------------------|
| 1. S. 60° E., 80 fms. | 6. N. 58 1/2° W., 100 fms.      |
| 2. South, 50 "        | 7. North, 78 "                  |
| 3. S. 40° E., 26 "    | 8. S. 80° W., 18 "              |
| 4. East, 28 "         | 9. S. 20° W., 60 "              |
| 5. North, 102 "       | 10. S. 50° W., 60 "             |
|                       | 11. S. 12° W., 280 "            |
|                       | 12. N. 50° E., 25 " and by, &c. |

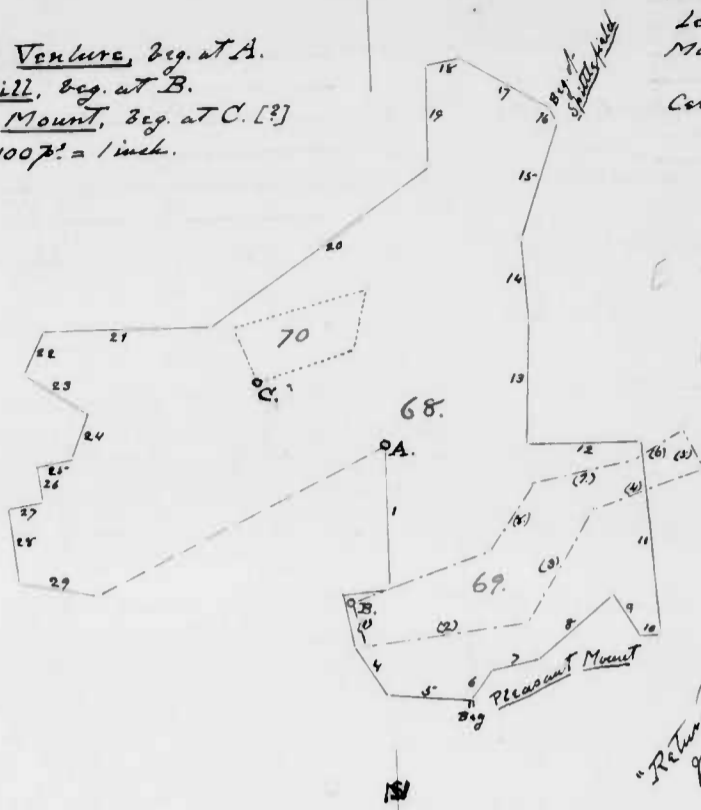
68- Ramsey's Venture - Sur. 16 Dec. 1786 for James Ramsey for  
Page 32. Copy of the original

368 acres, and gm. to

a parcel of the Reserve... including Timber Hill (laid out for 40 ac., less 4 ac. part of Spittlefield) 36 ac.; and Morgan's Mount containing 13 ac.; with 314 ac. Cont. and vacant land added - Beginning at 2 Chestnut saplings... on a hill between the Great, and the Falling Branches, and running

- |  |   |
|--|---|
| 1. North, 75 1/2 fms. to a Neck sapling... on the N. side of a hill,   | 7. S. 78° W., 26 fms  |
| 2. N. 83° E., 25 fms   | 8. S. 50° W., 54 " "To a plain on the Main Road leading past <u>John Cox's Mill</u> on Little Creek to Baltimore, S. 50° W., 1/2 p. from a Wh. O. sapling;                            |
| 3. N. 13° W., 30 "   | 9. N. 32° W., 27 1/2 fms. to a Wh. O. scion,  |
| 4. N. 31° W., 30 " to a large rock stone... ER... near the fork of a branch of the Falling Branch  | 10. West, 11 " to a Sp. O. sapling... near a Spring descending into the Great Branch, a boundary of <u>Pleasant Mount</u> , and the beg. of <u>George McConeville's</u> survey, then, |
| 5. N. 85° W., 46 fms. to the beg. of... <u>Pleasant Mount</u> (cont. of) sur. for <u>James Murphy</u> , and with said land reversely, 5 lines, | 11. S. 4° E., 106 fms. to a Wh. O. of <u>Spittlefield</u> ,   |
| 6. S. 37° W., 20 fms.  |   |

68- Ramsey's Venture, beg. at A.  
 69- Timber Hill, beg. at B.  
 70- Morgan's Mount, beg. at C. [?]  
 Scale - 100 p. = 1 inch.



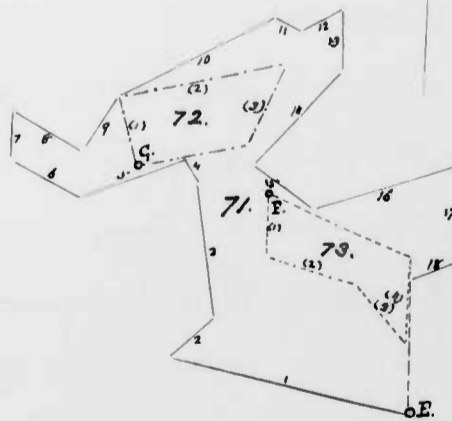
Timber Hill contains - 40 ac.  
 Less part of Spittlefield 4 = 36  
 Morgan's Mount contains - 13  
 Cont. & vacant land added - 314  
 This survey contains - 363 acres

Chain Carriers - { James Murphy,  
 John Sheals,  
 Thomas McGeough.

N.B.  
 [Plat upside down!]

71. Spittlefield, beg. at E.  
 72. Elizabeth's Delight, beg. at G.  
 73. Mount Pleasant, beg. at F.  
 Scale - 100 p. = 1 inch.

Elizabeth's Delight contains - 20 ac.  
 Mount Pleasant " - 15 "  
 Cont. & vacant land added - 103 1/2 "  
 Spittlefield contains - 138 1/4 ac.



Chain Carriers - { James Murphy,  
 Thomas Dorsain,  
 John Sheals.

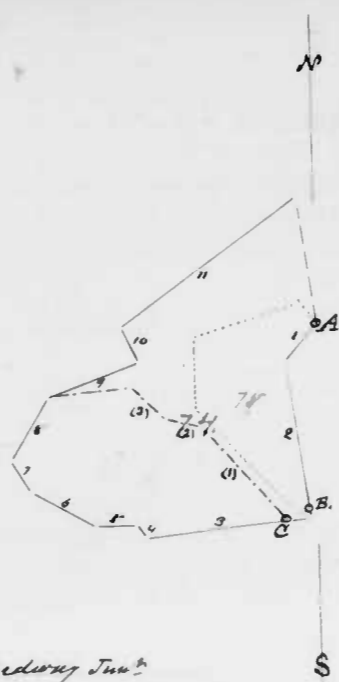
"Returned to  
 Mr. David Clark"

74. Gray's Last Shift, beg. at A, plain line.  
 75. Gray's Dairy, in dotted line; beg. at B.  
 Part of Estep's Hope, in mixed line; beg. at C.  
 Scale - 100 ft. = 1 inch.

Gray's Dairy contains ----- 27 ac.  
 Part of Estep's Hope contains - - - 50 "  
 Vacant land added - - - 38 1/2 "  
 This survey 112 1/2 "

"Returned to  
 Mr. David Clark."

Chain Carriers - { David Frederick Jones  
 Esrom Hughes



68 - Ramsey's Venture, continued

- |   |   |
|---|---|
| 12. East, 62 fms. to the said Main Road.  | 21. East, 92 fms. to a Sp.O. sapling,                                   |
| 13. S. 2 1/2° W., 67 1/2 fms.   | 22. N. 25° E., 26 " to a Wh.O. sapling,                                 |
| 14. S. 2° E., 46 "  | 23. N. 58° W., 40 " to said Falling Branch,                             |
| 15. S. 19° W., 68 "   | 24. N. 18 1/2° E., 27 "   |
| 16. S. 18 1/2° E., 8 1/2 " to 4 Wh.O. Saplings, the top of Edward Leonard's Spittlefield,     | 25. N. 82° E., 20 "   |
| 17. S. 60 1/2° E., 57 fms. to a Chest's sapling, near the top of the S. side of a steep hill, | 26. N. 7° W., 20 "  |
| 18. N. 82° E., 18 fms.  | 27. N. 82° E., 20 "   |
| 19. North, 56 "   | 28. N. 7° W., 41 " to a R.O. sapling,                                   |
| 20. N. 33° E., 150 "  | 29. N. 80° W., 42 " to 2 scions, a Chest's and a Sp.O., and 27, 8 1/2 " |

69 - Timber Hill - Leas'd 1 Jan. 1760 to Edward Leonard for 35 acres.

Included in Ramsey's Venture - Begins at R.O. by a Rock Stone on the E. side of a branch of the Falling Branch, and runs -

- |                       |                       |                               |
|-----------------------|-----------------------|-------------------------------|
| 1. S. 18° E., 26 fms. | 4. S. 78° W., 56 fms. | 7. N. 71° E., 66 fms.         |
| 2. S. 71° W., 82 "    | 5. S. 60° W., 32 "    | 8. N. 30° E., 72 "            |
| 3. S. 34° W., 34 "    | 6. N. 26° W., 22 "    | and by 8 1/2 " for 40 acres." |

70 - Morgan's Mount - Leas'd To Charles Morgan - Included in Ramsey's Venture - for acres - Beginning at

- |                       |                               |
|-----------------------|-------------------------------|
| 1. S. 74° W., 56 fms. | 3. N. 74° E., 76 fms.         |
| 2. S. 13° W., 34 "    | and by 8 1/2 " for 13 acres." |

71 - Spittlefield - Sur 17 April 1787 for Edward Leonard for 138 1/2 ac. and gr. to

Being a survey on Elizabeth's Delight land for 20 ac., and Mount Pleasant, 15 ac., with 103 1/2 ac. vacant, 9 ac. land added - Part of the Reserve - Begins at a point N. 80° W., 2 p. from 4 Wh.O. saplings, on the E. side of and within 5 p. of the forks of a small branch descending into

71. Spittlefield; continued -

The N. side of Deer Creek between the Great and the Falling Branches, and S. 80° E., 8 1/2 p. from the end of the 1st line of The Miller's Fancy (sur. for Josias Carter) and running, partly with the 2d line of said land -

- 1. N. 80° W., 135 p. To a Sp. O. sapling, on the North Hills, land reversely, 2 lines,
- 2. N - E -, 31 p. To a Wh. O. sapling, 11. S. 67° E., 16 p. To a Bl. O.,
- 3. N. 10° W., 74 " 12. N. 59° E., 26 " To the "S. 4° E., 106 p." line of Ramsey's Venture, and, with that line,
- 4. N. 34° W., 12 " 13. S. 4° E., 34 p. To a Wh. O. at its end
- 5. S. 68° W., 60 " 14. S. 42° W., 72 " To a Wh. O. sapling,
- 6. W. NW., 44 " 15. S. E. by E., 42 "
- 7. North, 27 " To 2 Wh. O. saplings, 16. N. 70° E., 83 " To 2 Ch. O. saplings,
- 8. S. 63° E., 44 " 17. S. 2° E., 52 " To and with Ramsey's Venture,
- 9. N. 31° E., 36 " 18. S. 67° W., 28 p. and by, &c
- 10. N. 60° E., 96 " To a Sp. O. sapling in the "N. 67° W., 50 p." line of McCormick's Frolick and, with said

72. Elizabeth's Delight - Leas'd 14 Jan. 1760 to Edward Burrastow for 20 ac. Beginning

- 1. N. 19° W., 39 p. and running -
- 2. N. 75° E., 96 " and by, &c
- 3. S. 25° W., 52 p.

73. Mount Pleasant - Leas'd 30 May 1760 to Dennis Burns for 16 ac. Beginning at

- 1. South, 34 p. and running -
- 2. S. 76° E., 52 " and by, &c
- 3. S. 42° E., 40 p.
- 4. North, 46 "

74. Gray's Last Shift - Sur. 12 April 1787 for John Gray, for 112 1/2 acres, a nursery upon Gray's Dairy (leas'd for 28 ac. but contains) 27 ac., and part of Estep's Hope, 50 ac. Beginning at a point

74. Gray's Last Shift; continued

- 5. 39° E., 27 p. from 2 Ch. O. on the verge of the NW. side of a hill on the E. SE. side of Rauter's Branch which descends into the S. side of Little Creek, and running -
- 1. S. 40° W., 28 p. To a place, N. 9° E., 27 p. from 2 Wh. O. saplings,
- 2. S. 9° E., 87 1/2 p. 8. N. 30° E., 40 p.
- 3. S. 84° W., 90 " To a Wh. O. sapling, 9. N. 68 1/2° E., 52 " To a Sp. O. sapling,
- 4. N. 35° W., 9 " 10. N. 26° W., 21 " To the end of the "S. 10° E., 79 p." line of Turner's Dependance, being S. 27 1/2° W., 2 1/2 p. from a Bl. O. sapling,
- 5. West, 22 " 11. N. 54° E., 120 p., with said land, to a place N. 54° E., 6 p. from a Sp. O. six notches... by Rauter's Branch, and by, &c
- 6. N. 60° W., 40 "
- 7. N. 30° W., 20 "

The part, 50 ac., of Estep's Hope (Leas'd 10 April 1754 to Daniel Trudway for 168 ac.) included in the above survey, begins at the end of the "N. 80° W., 80 p." line of the whole tract and runs - 1. N. 40° W., 70 p.; 2. N. 80° W., 20 p.; 3. N. W., 28 p.; 4. S. 83° W., 46 p.; 5. S. 30° W., 40 p.; 6. S. 30° E., 20 p.; 7. S. 60° E., 40 p.; 8. East, 22 p.; 9. S. 35° E., 9 p.; and by, &c

75. Gray's Dairy - Leas'd 22 May 1761 to John Gray for 28 acres. Beginning at a Chestnut at the head of Rauter's Branch and running -

- 1. S. 62° W., 6 p.
  - 2. N. 44° W., 80 "
  - 3. North, 40 p.
  - 4. N. 72° E., 60 "
  - 5. S. 40° E., 14 p.
  - 6. S. 40° W., 28 "
- and by, &c

76. Mount Vernon - Sur. 12 May 1787 for John Perine (assignee of Frederick Amoss) for 99 acres, and gr. 23 Jan. 1817 to Joshua Rutledge. Part of the Reserve [vacant land] Beginning at the beg. of Orr's Survey (in possession of James Perine) 3 Wh. O. saplings within 27 p. of the E. side of a small branch of a branch of Little Creek, and running thence -

76- Mount Vernon; continued

- |   |   |
|---|---|
| 1. S. 60° W., 22 fms. To a Wh. O. stem<br>2 <sup>d</sup> of Joshua's Choice and<br>a tree of <u>Norwunda</u> , and<br>with the latter tract, reversely,<br>5 lines, | 8. North, 20 fms. To a stem,  |
| 2. S. 53° E., 15½ fms. To a place,<br>E. N. E., 17 <sup>th</sup> from a Wh. O. sapling,   | 9. E. N. E., 34 " To a Ch. I. sapling,  |
| 3. W. S. W., 41 fms. To a stem,   | 10. S. S. E., 51 " To a Wh. O. sapling<br>near a spring,  |
| 4. S. 40° W., 50 " To a Sp. O. sapling,   | 11. N. 60° E., 40 fms. To a place 5 feet<br>N. 60° E. from a Wh. O. sapling<br>on the W. side of a <u>Brunell</u> ,   |
| 5. S. 17° E., 78 " To a place N. E. by N.,<br>37 <sup>th</sup> from 2 Wh. O. saplings,  | 12. N. 21° E., 66 fms. To a stem -----<br>"E.A." set in the side of a hill<br>on the E. side of said <u>Brunell</u> . |
| 6. S. W. by S., 14 fms. To a stem,  | 13. N. 34° W., 53 fms. To a stem "F.A."<br>in a Gluck,  |
| 7. East, 36 " To a Wh. O. sapling,  | 14. S. 76° W., 29 fms. To a Sp. O. sapling,<br>2 <sup>d</sup> bound <sup>th</sup> of <u>Orr's Survey</u> ,            |
- and 2y, &c

77- McCormick's Frolick - Sun 30 Mar. 1787 for George

Page 352. Plat.

McCormick, for 95½ acres, and gr.

To Part of the

Reserve [vacant land]. Beginning at

a B.O. sapling at the end of the "N. 67° E., 30<sup>th</sup>" ( ) line of  
.. Pleasant Mount. by a spring emptying into the Great  
Branch, and, with Rampley's Venture -

- |  |   |
|--|---|
| 1. S. 4° E., 72 fms. To end of the "N. 59° E.,<br>26 <sup>th</sup> " ( ) line of <u>Spittelfield</u> ,<br>and reversing said line, | 12. North, 21 fms.  |
| 2. S. 59° W., 26 fms. To a B.O. and<br>partly with <u>Spittelfield</u> ,<br>and partly thro' <u>Barrens</u> ,                      | 13. West, 30 "  |
| 3. N. 67° W., 50 fms.  | 14. S. 39½° W., 50 " to a Wh. O. sapling,   |
| 4. S. 64½° W., 82 "  | 15. N. 12° W., 22 fms.  |
| 5. S. 8° W., 23 "  | 16. N. 60° E., 68 " To a m'ld B.O.<br>sapling in the "N. 28° W., 31 <sup>th</sup> "<br>( ) line of <u>Norris' Chance</u> ,<br>and with said land reversely,<br>2 lines, |
| 6. S. 25° E., 18 "   | 17. S. 28° E., 22 fms. To a Wh. O. sap-<br>ling,  |
| 7. West, 14 "  | 18. N. 80° E., 71 " To a Sp. O. sapling<br>in the 11 <sup>th</sup> line of <u>Pleasant<br/>Mount</u> , and with that<br>line,   |
| 8. N. 29° W., 41 "   | 19. S. 5° E., 14 fms. To its end,   |
| 9. S. 75° W., 57 "   |   |
| 10. N. 32° W., 32 " To a Hickory<br>sapling,   |   |
| 11. E. N. E., 150 fms.   |   |
- and 2y, &c

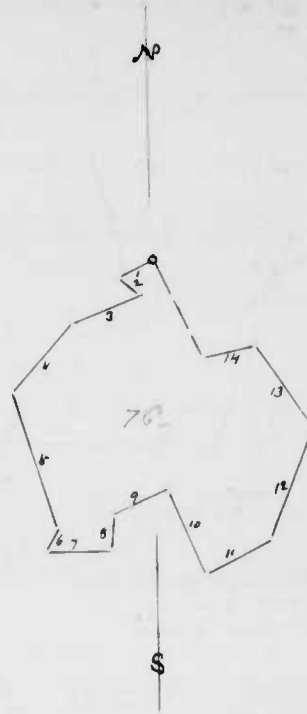
9<sup>th</sup> D. - 188

76- Mount Vernon.

Scale - 100<sup>th</sup> = 1 inch -

Chain Carriers. { John Suckers,  
George Patton,  
George Amess.

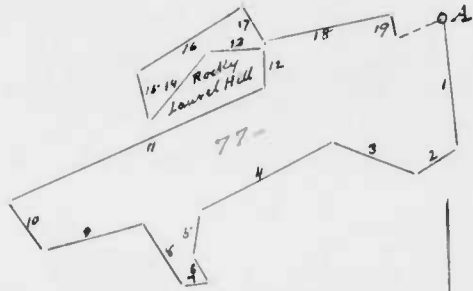
"Returned to  
Mr. David Clark"



77- McCormick's Frolick -

Scale - 100<sup>th</sup> = 1 inch -

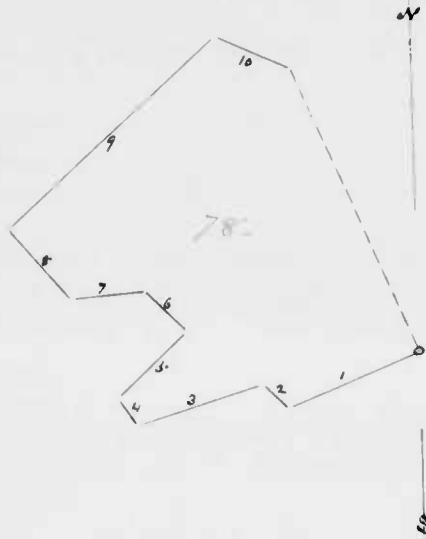
Chain Carriers. { John Sheak,  
Thomas Dixon,  
Arch. Heaps.



"Returned to  
Mr. David Clark"



78- Wiley's Folly -  
Scale 100 feet = 1 inch.



Returned to  
Capt. Geo. Walker

Chain Carriers { Joshua Wiley,  
Abraham Stinson,  
Abraham Bull.

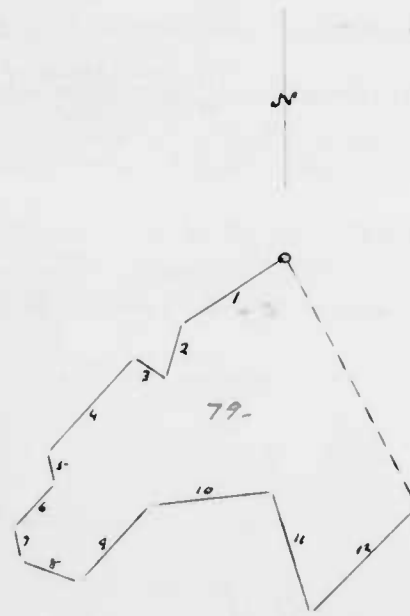
78- Wiley's Folly - Sur. 29 Sept. 1788, for Walter Wiley for 165 $\frac{1}{2}$  acres,  
Page 36 - Plat. -  
Certificate not signed and gr. To Part of  
The Reserve [vacant land] Beginning at  
2 Wh.O. saplings on a ridge and running -

- |  |   |
|--|---|
| 1. W. S.W., 78 feet  | 7. S. 85° W., 41 feet to a Wh.O. sapling...<br>on the S.E. side of the forks of<br>a branch,  |
| 2. N. 44° W., 20 "   |   |
| 3. S. 73 $\frac{1}{2}$ ° W., 73 " to a Hick. sapling on<br>the W. side of <sup>a branch of</sup> Darn Creek, | 8. N. 40° W., 52 feet to a Wh.O. scion on<br>a hill,  |
| 4. N. 30° W., 18 $\frac{1}{2}$ feet to a Wh.O. sapling on<br>a barren hill,                                  | 9. N. 48° E., 156 feet to 2 saplings, a<br>R.O. and a Chestnut on the side of<br>a hill a boundary of A. Lapan-<br>den Ramsey's land, |
| 5. N. 47 $\frac{1}{2}$ ° E., 51 feet.  | 10. S. 63° E., 46 feet to a Wh.O. sapling,<br>and by, &c  |
| 6. N - W - , 32 "  |   |

79- Fox Harbour. Sur. 30<sup>30</sup> Sept. 1788 for Walter Wiley for 125 $\frac{1}{4}$  acres  
Page 36 - Plat. -  
unassigned certificate and gr. To Part of  
The Reserve [vacant land] Beginning at a  
Sp.O. sapling... on a hill in one of the lines  
of a tract... sur. for Aquila Hall Esq. and running -

- |   |   |
|---|---|
| 1. S. 58° W., 68 feet to a pile of stones<br>near the E. side of a branch,                                    | 7. S. 13° E., 18 feet to a Sp.O. sapling<br>on a hill,                            |
| 2. S. 17° W., 30 feet to a Wh.O. sapling<br>on the W. side of said branch,<br>a boundary of said Hall's land, | 8. S. 70° E., 34 feet to 2 Wh.O. saplings on<br>E. side of the forks of a branch, |
| 3. N.W. by W., 20 feet to a Wh.O. sapling,  | 9. N. 42° E., 56 feet to 2 Wh.O. saplings,  |
| 4. S. 42° W., 72 "  | 10. N. 83° E., 70 "   |
| 5. S. 13° E., 16 "  | 11. S. 16° E., 70 "   |
| 6. S. 42° W., 33 " to 2 saplings, a Wh.O.<br>and a Hickory,   | 12. N - E - , 83 " to said Hall's tract,<br>and by, &c.                           |

79- Fox Harbour -  
Scale 100 feet = 1 inch



Chain Carriers { Abraham Stinson,  
Abraham Bull,  
George Norris (of Edin?)

Returned to  
Capt. Geo. Walker

80- Xalisco - Sur. 8 Nov. 1788, for John Ritchey (of Edin.) for 52 $\frac{1}{4}$   
Page 37 - Plat. -  
Certificate not signed acres, and gr. To Part  
in Baltimore County  
of the Reserve [vacant land] Beginning at  
a Chestnut scion... on the West side of a hill  
in the [Mason and Dixon's] State's Line, and running -

- |                                      |  |
|--------------------------------------|--|
| 1. South, 20 feet to a Chest. scion, | 4. West, 102 feet to a place $\frac{1}{2}$ pole<br>from a Sp.O. on a hill's side,  |
| 2. West, 40 " to a Gum scion,        | 5. South, 40 feet to a Hickory sapling<br>on the side of a hill on the W. side<br>of the Poplar Branch of Darn<br>Creek, |
| 3. South, 12 " to a stone,           |  |

80. Xalisco, continued

6. S.W. by W.,  $37\frac{1}{2}$  per. To 2 Wh.O. saplings on S. side of a branch.  
 7. N.  $48^\circ$  W., 46 per. To 2 Wh.O. saplings on S. side of said branch.  
 8. N.  $32^\circ$  E., 50 per. To a stone, and by, &c
9. N. N.W.,  $22\frac{1}{2}$  per. To a Sp.O. sapling on a hill, in the State Line as aforesaid,

81 - Xerxes - Sur. 3 Nov. 1788 for James McCaules (assignee of William Hendrix) for 171 acres, and gr.  
 "Finished surveying this land  
 "6<sup>th</sup> December 1788."  
 Page 37

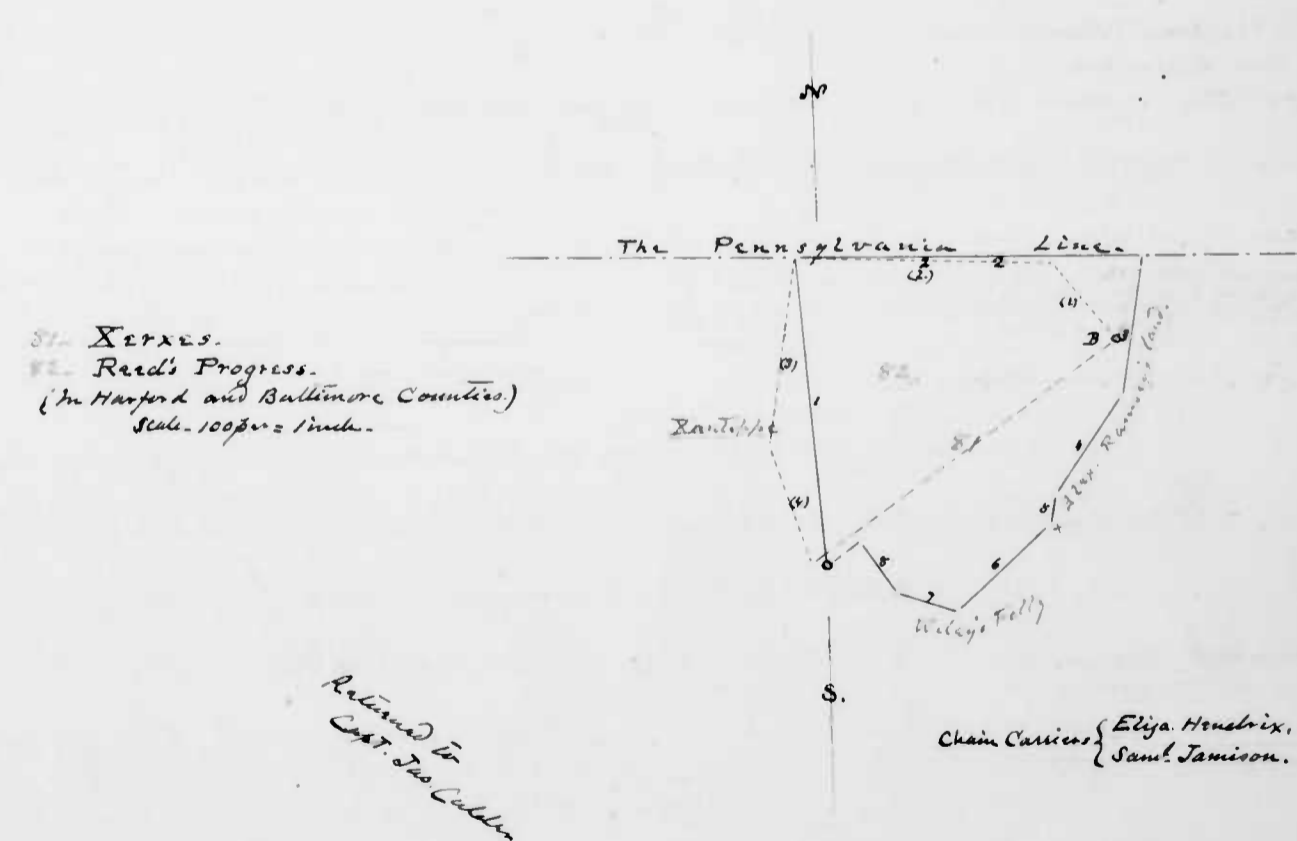
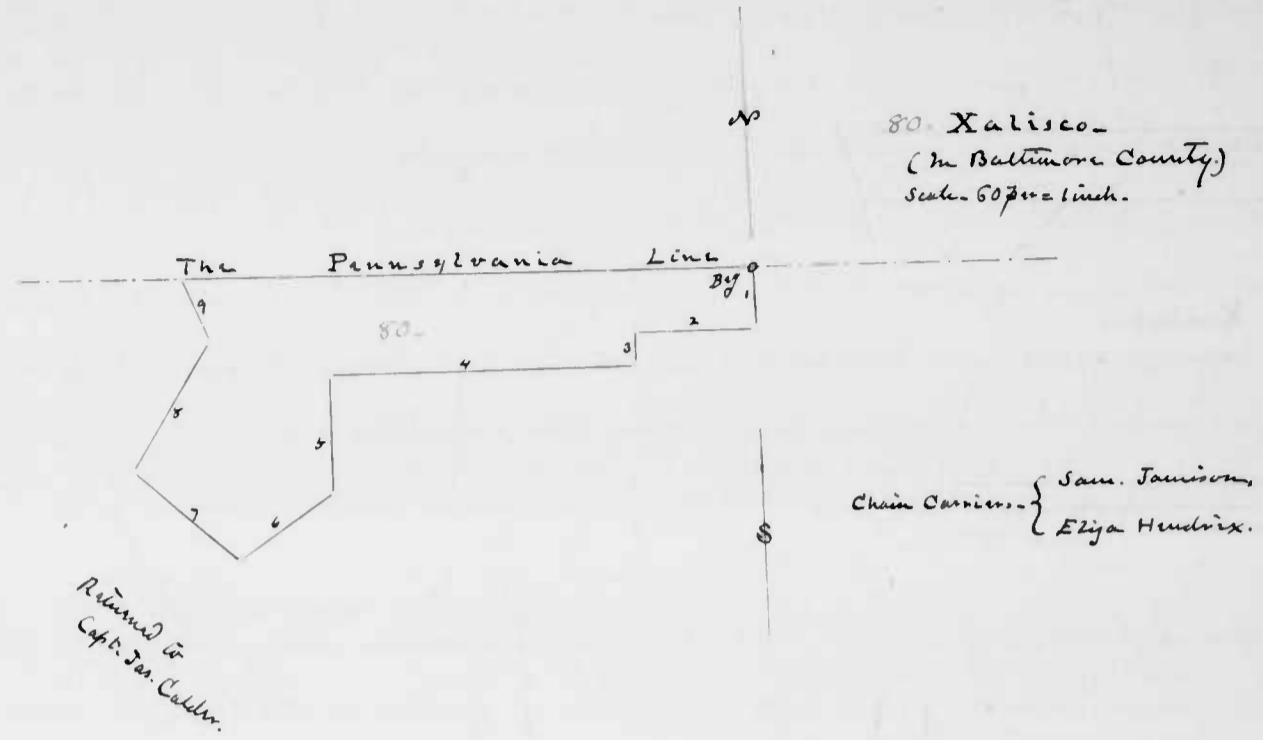
To Parcel of the Reserve in Baltimore and Harford Counties -

[Apparently a survey on Reed's Progress] Beginning at a stone on the side of a barren hill, N.  $77^\circ$  E.,  $2\frac{1}{4}$  per. from 2 Wh.O. saplings within 3 per. of and on the E. side of a branch of Deer Creek, and running - [with Santippe]

1. N.  $4^\circ$  W., 170 per. To a place in the State Line, N.  $24^\circ$  E., 7 feet from a Wh.O. sapling in Baltimore Co. and, with the State Line,
2. S.  $89^\circ$  E., 188 per. To a place N.  $9^\circ$  E.,  $1\frac{1}{2}$  per. from a Wh.O. sapling ... of Alexander Ramsey's land in Harford Co., and, with said land reversely, 3 lines,
3. S.  $9^\circ$  W.,  $76\frac{1}{2}$  per. To 2 Chestnut saplings,
4. S.  $34^\circ$  W., 66 "
5. S.  $10^\circ$  W., 16 " To 2 saplings, a Sp.O. and a Chest. on the side of a hill ... of said Ramsey's land and also of Wiley's Folly and, with said Wiley's land, reversely,
6. S.  $48^\circ$  W., 70 per. To a Chest. scion on a barren hill,
7. N.  $72^\circ$  W., 35 " To a Water Oak sapling,
8. N.  $34^\circ$  W., 36 " To a Wh.O. sapling; and by, &c

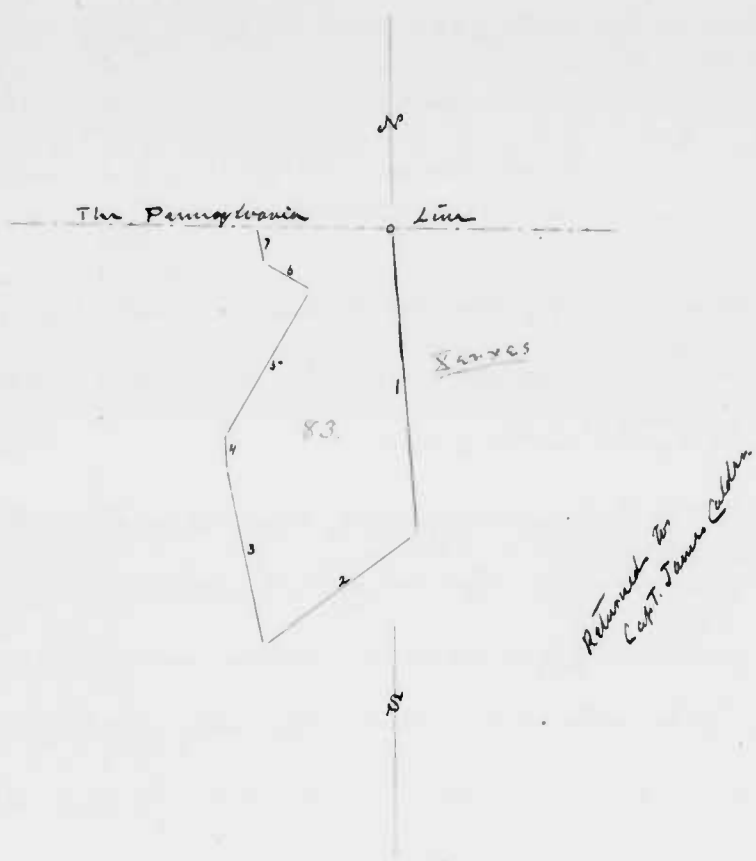
82 - Reed's Progress - Sur. for Patrick Reed for 119 acres. [Sur. by Capt. James Calder] Begins at a Wh.O. 3 per. from a Spring about  $\frac{1}{2}$  mile from Deer Creek on the [its] N. side, and running -

1. N.  $40^\circ$  W., 56 per.
  2. N.  $88^\circ$  W., 140 "
  3. S.  $9^\circ$  W., 104 per.
  4. S.  $18^\circ$  E., 68 "
- and by, &c



83 - Xantippe.  
Scale: 100 feet = 1 inch

Chain Carriers { Thomas Jamison,  
Samuel Jamison,



83 - Xantippe - Sur. 8 Dec. 1788 for James Kenn for 103 1/2 acres, and Certificate, not signed. Page 35 -  
To Part of the Reserve [vacant land] in Baltimore County.  
Beginning at a place in the State Line,

N. 24° E., 7 feet from a Wh. O. sapling, the 2<sup>d</sup> boundary of James McCaul's land, and, with said land reversely -

1. S. 4° E., 170 feet to a stem on the side of a barren hill, N 77° E.
2. 2 1/2 feet from 2 Wh. O. saplings within 3 feet of the E. side of a branch of Deer Creek the E. of said McCaul's land.
3. S. 53 1/2° W., 102 feet to a stem near a Spring.
4. N. 14° W., 100 feet to a stem,
5. N. 30° E., 94 feet to a stem,
6. N. 60° W., 30 " to a Wh. O. sapling
7. N. 27° W., 20 " to a place in the State Line S. 85° W., 87 1/2 feet from a Wh. O. sapling. 60 feet the E. of said Kerr's land in Pennsylvania, and by, &c.

84 - Hidden Treasure -  
Scale: 50 feet = 1 inch.

Chain Carriers { Eliza Hendrix,  
Wm. Corrick.



84 - Hidden Treasure - Sur. 7 Jan. 1789 for Thomas Jamison Certificate, not signed. Page 36 -  
for 73 acres, and gn. To

Part of the Reserve - Beginning at a Wh. O. sapling on the S. side of and across the top of a barren hill, and about 80 yards from and on the NW. side of a fork in a branch leading into the N. side of Deer Creek, and running -

1. N. 72° E., 22 feet to a double Wh. O. 23 in large Rock Stem on the E. side of a branch,
2. N. 27° W., 27 feet to a Wh. O. sapling on the side of a hill,
3. N. 7° E., 20 feet to a Wh. O. sapling,
4. N. 65° E., 30 " to 2 Wh. O. saplings,
5. N. 24 1/2° W., 42 " to a Wh. O. sapling,
6. N. 77° E., 20 " to a Wh. O. sapling,
7. N. 5° W., 27 1/2 " to a Wh. O. sapling,
8. N. 3° E., 28 " to a Wh. O. sapling,
9. N. 24° E., 44 feet to 2 Wh. O. saplings a boundary of Walter Wilcox's Fox Harbour, and with that land reversely,
10. N. 70° W., 34 feet to a Sp. O. on the W. side of said branch near the top of the hill, a tree of said land, then
11. N. 70° W., 4 1/2 feet.
12. S. 32° W., 30 "
13. S. 69° W., 28 "
14. S. 12° W., 60 " to a pile of stones,
15. W. 27° N., 20 " to a stem, and by, &c.

85- Bond's Meadows - Sur. 6 Jan. 1789 for Samuel Bond, for  
Page 39. Assigned Certificate

103 acres, and go To  
Part of the Reserve in Baltimore County.  
Beginning at a stone set... S. 61° W., 37<sup>1</sup>/<sub>2</sub> from

To Wh. O. saplings... from an oak in a small bottom on the  
S. side of the main Branch of Deer Creek, and —

- |  |   |
|--|---|
| 1. N. 61° E., 56 <sup>1</sup> / <sub>2</sub> fms. To a Wh. O. sapling,   | branch on the N. side of<br>Deer Creek,   |
| 2. S. 28 <sup>1</sup> / <sub>2</sub> ° E., 48 <sup>1</sup> / <sub>2</sub> "  | 11. N. 29 <sup>1</sup> / <sub>2</sub> ° E., 18 <sup>1</sup> / <sub>2</sub> fms                                    |
| 3. E. N. E., 26 "  | 12. N. 64° W., 40 "   |
| 4. N. 3° W., 18 "  | 13. N. 25 <sup>1</sup> / <sub>2</sub> ° W., 80 " To 2 Wh. O. saplings on<br>the E. side of a branch,              |
| 5. N - E., 74 " To a Wh. O. sapling,   | 14. S. 80° W., 20 fms. To 2 saplings, a Wh. O.<br>and a Sh. O. in one of the lines of<br>Walter Wiley's land,     |
| 6. S. 63° E., 24 <sup>1</sup> / <sub>2</sub> " To a pile of stones,  | 15. S. W. by S., 22 fms.  |
| 7. South, 45 "   | 16. S. 26° E., 54 "   |
| 8. East, 22 "  | 17. S. 42° W., 27 "   |
| 9. N. 30° E., 44 "   | 18. N. 40° W., 26 " To a Wh. O. sapling in<br>a hollow,   |
| 10. N. 42° W., 38 " To a plain, N. 77° E., 10 <sup>1</sup> / <sub>2</sub> ?<br>from 2 Wh. O. on a parcel of rocks<br>near the mouth of a small | 19. S. 49 <sup>1</sup> / <sub>2</sub> ° W., 80 fms. To a Wh. O. sapling<br>on the verge of a hill,<br>and by, &c. |

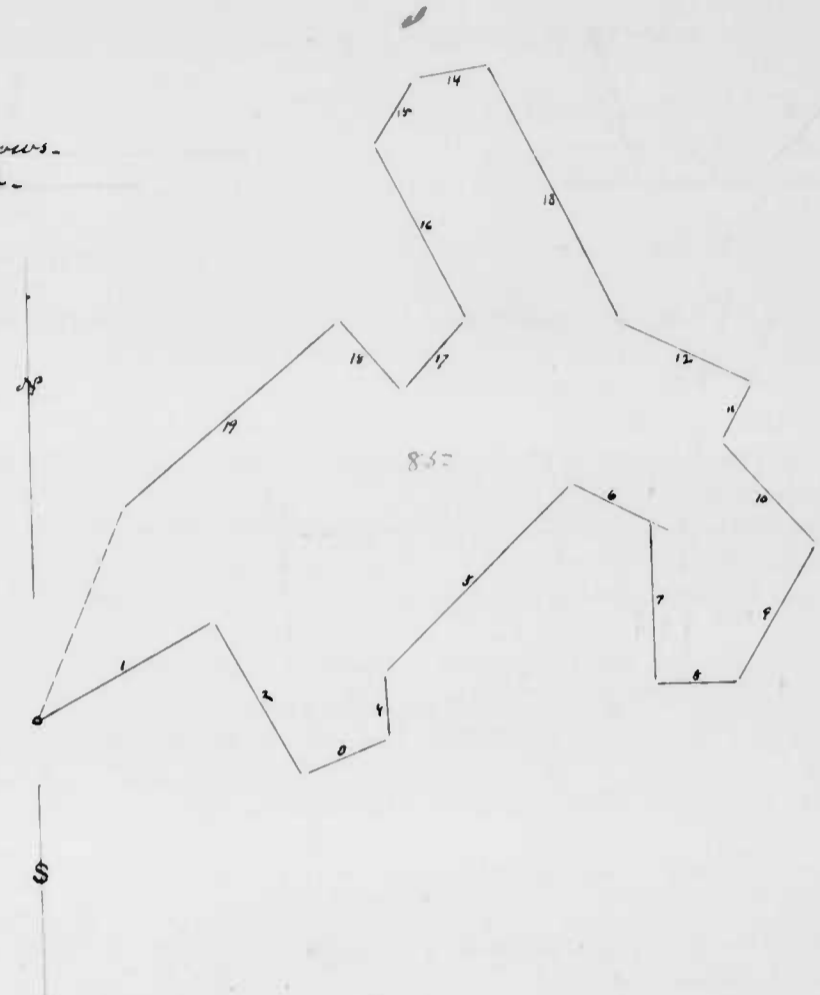
86- Contestable Manor - Sur. 22 Jan. 1789 for Jesse Jarrett for  
Page 39, 40. Certificate not  
signed. See D. C., 103.

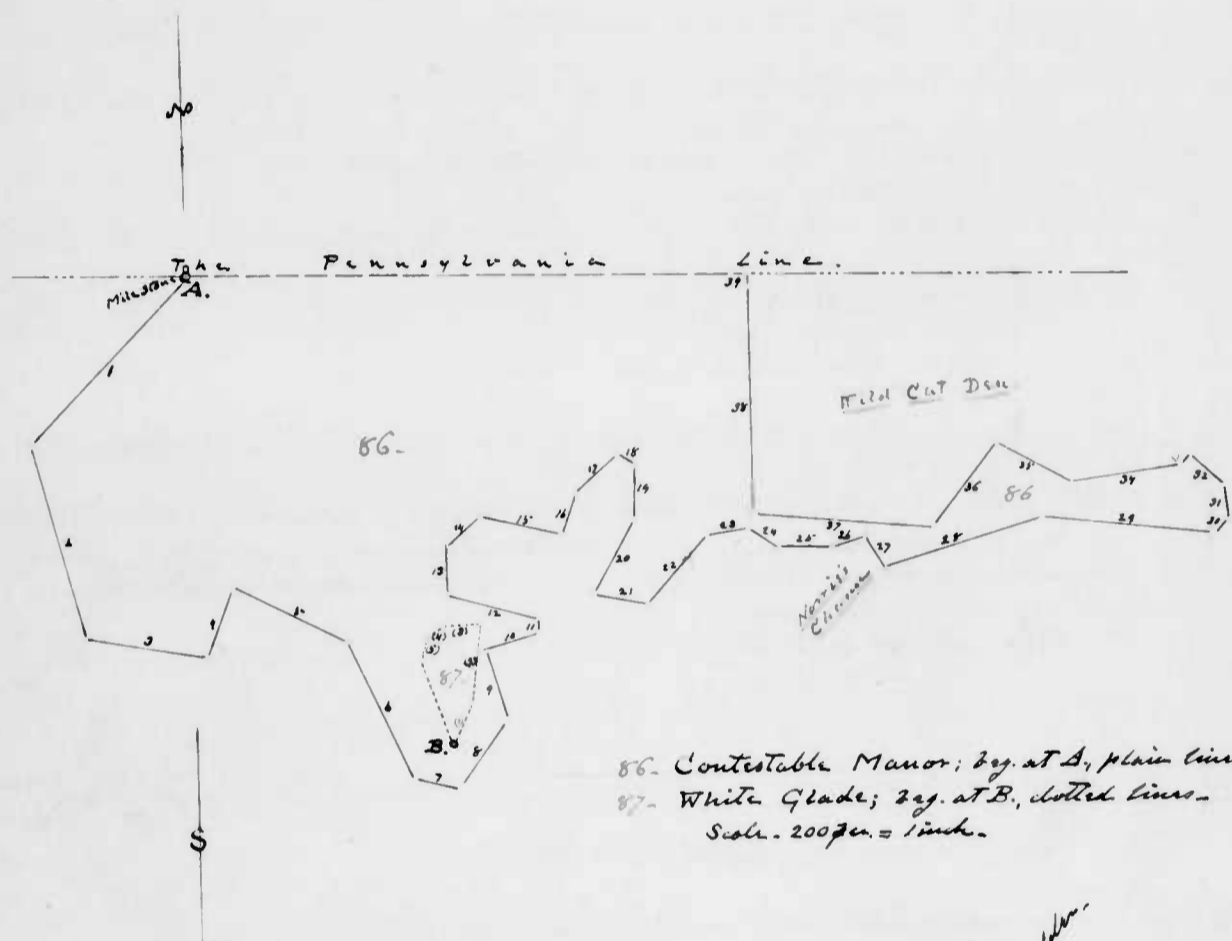
1832 acres, and granted To  
Part of the Reserve including  
White Glade, lead land. Beginning at

one of the mile stones in the State Line near the Jng. of a  
Tract... sur. for George Buchanan in Penna., and 1 mile  
Eastward from the Tent Meeting House, and —

- |  |  |
|--|--|
| 1. S. 44° W., 250 fms. To a Wh. O. sapling,  | 7. S. 77° E., 50 fms. To a Wh. O. within<br>6 <sup>1</sup> / <sub>2</sub> of the E. side of a branch<br>of the Island Run, |
| 2. S. 14° E., 219 "  | 8. N. 96° E., 90 fms.  |
| 3. S. 80° E., 132 " To a Wh. O. on a<br>stone point on the S. side of a<br>Glade called "The Round<br>Meadow," | 9. N. 16° W., 80 "   |
| 4. N. 22° E., 80 fms   | 10. N. 74° E., 60 "  |
| 5. S. 63 <sup>1</sup> / <sub>2</sub> ° E., 138 " To a R. O. near the<br>head of a hollow,                      | 11. N. 9° W., 17 " To 2 saplings, a Wh. O.<br>and in Hickory, near... Dixon's<br>Spring,                                   |
| 6. S. 24° E., 167 fms.   |  |

85- Bond's Meadows -  
Scale - 50 paces = 1 inch.





86. Contestable Manor; beg. at A, plain lines.  
 87. White Glade; beg. at B, dotted lines.  
 Scale - 200 feet = 1 inch.

Chain Carriers - Randal Hitchcock  
 John Roberts

Returned to  
 Capt. John Collier

86. Contestable Manor, continued

- |  |   |
|--|---|
| 12. N. 74° W., 100 feet  | 27. S. 26° E., 40 feet. Then,   |
| 13. North, 51 "  | 28. N. 73° E., 180 "  |
| 14. N. 48° E., 50 "  | 29. S. 84° E., 190 " To a Wh. O. on the W. point of a hill in a bend of the Falling Branch,                                   |
| 15. S. 77 1/2° E., 91 "  | 30. N-E., 20 feet   |
| 16. N. 19° E., 47 "  | 31. N. 78° W., 40 "   |
| 17. N. 46° E., 60 "  | 32. N. 48° W., 48 " To a Wh. O. by 7 on the S. side of the Falling Branch   |
| 18. S. 60° E., 20 "  | 33. S. 36 1/2° W., 12 feet to end of the "S-E, 40 feet" line of Wild Cat Den, gr. to Jacob Bull, and with that land, 5 lines, |
| 19. South, 60 "  | 34. S. 82° W., 124 feet.  |
| 20. S. 30° W., 93 " to 2 Wh. O. saplings in a bottom on the N. side of the Great Branch,   | 35. N. 61° W., 90 "   |
| 21. S. 80° E., 60 feet to 2 Wh. O. saplings on the S. side of said Branch,   | 36. S. 38° W., 115 "  |
| 22. N. 41° E., 100 feet to 2 Wh. O. on a narrow bank between a Glade and a Branch,   | 37. N. 85° W., 200 "  |
| 23. E. by N., 46 feet  | 38. North, 250 " Then, still  |
| 24. SE. by E., 35 " To a P. O. sapling on the W. side of a branch  | 39. North, 13 " To the State Line, as aforesaid, and by, &c   |
| 25. S. 89° E., 60 feet to 2 Chestnut saplings ... of Norris Chance, sun. for Benj. Bradford Norris Esq. and with that land, 2 lines, |   |
| 26. N. 70° E., 40 feet   |   |

87. White Glade - Leased 14 Jan. 1760 to for 31 1/2

- Page 40 - acres - Beginning and running -
- |                       |                       |                       |
|-----------------------|-----------------------|-----------------------|
| 1. N. 27° E., 46 feet | 3. S. 85° W., 40 feet | 5. S. 10° W., 24 feet |
| 2. N. 7° E., 88 "     | 4. S. 59° W., 20 "    | and by, &c            |

Original - See all 2/2/76 - 4 P. O. notes.

88. Wild Cat Den - Sur 20 Oct. 1772; gr. 14 Oct. 1775 to Jacob Bull  
 "Copy from Patent"  
 "Calculated area = 627 1/2 [76.65]"  
 Pages 40-65 for 610 acres. Beginning at a Wh. O. on the side of a barren hill, <sup>and</sup> near a swamp

- and running -
- |                     |                     |                            |
|---------------------|---------------------|----------------------------|
| 1. South, 28 feet   | 4. S-E., 40 feet.   | 7. S. 38° W., 115 feet     |
| 2. S. 88° E., 160 " | 5. S. 82° W., 124 " | 8. N. 85° W., 200 "        |
| 3. South, 147 "     | 6. N. 61° W., 90 "  | 9. North, 250 " and by, &c |

89- Brice's Endeavour. Sur. 9 Mar. 1730; gr. 22 Dec. 1732 to Samuel  
 "Copy from Patent."  
 Page 41.  
 Also, J.P.S., 39.

Brice for 200 acres. Beginning at six trees,  
 4 Wh.O., a R.O., and a Hick... at the head of  
 a Spring descending into the N. side of

Dear Creek, and running —

- |                        |                    |                        |
|------------------------|--------------------|------------------------|
| 1. S. 20° W., 60 paces | 5. North, 20 paces | 9. N. 55° E., 80 paces |
| 2. N. 60° W., 60 "     | 6. N. 65° E., 40 " | 10. East, 88 "         |
| 3. S. 40° W., 40 "     | 7. N. 25° E., 70 " | 11. S. 15° W., 222 "   |
| 4. N-W, 42 "           | 8. N. 75° E., 60 " | and by, &c             |

Partition of Brice's Endeavour between Thomas Montgomery  
 Certificate, signed,  
 J. Pat. Doran and James Montgomery, devisers of their  
 father Thomas Montgomery, 31 Mar. 1788 - Beginning at the  
 top of the whole tract and running - East, 2 paces; N. 26 1/2° E.,  
 22 paces to a stone "I.M."; N. 60° W., 12 paces to a stone "I.M."  
 N. 34° E., 134 paces to a stone "I.M. & I.M." at end of 16 paces on the "East,"  
 "88 paces" (10 E) line of the whole tract. By agreement, Thomas  
 took on the E. side, and James on the W. side of the above  
 line. James and Thomas acted as chairman and directed  
 the survey personally.

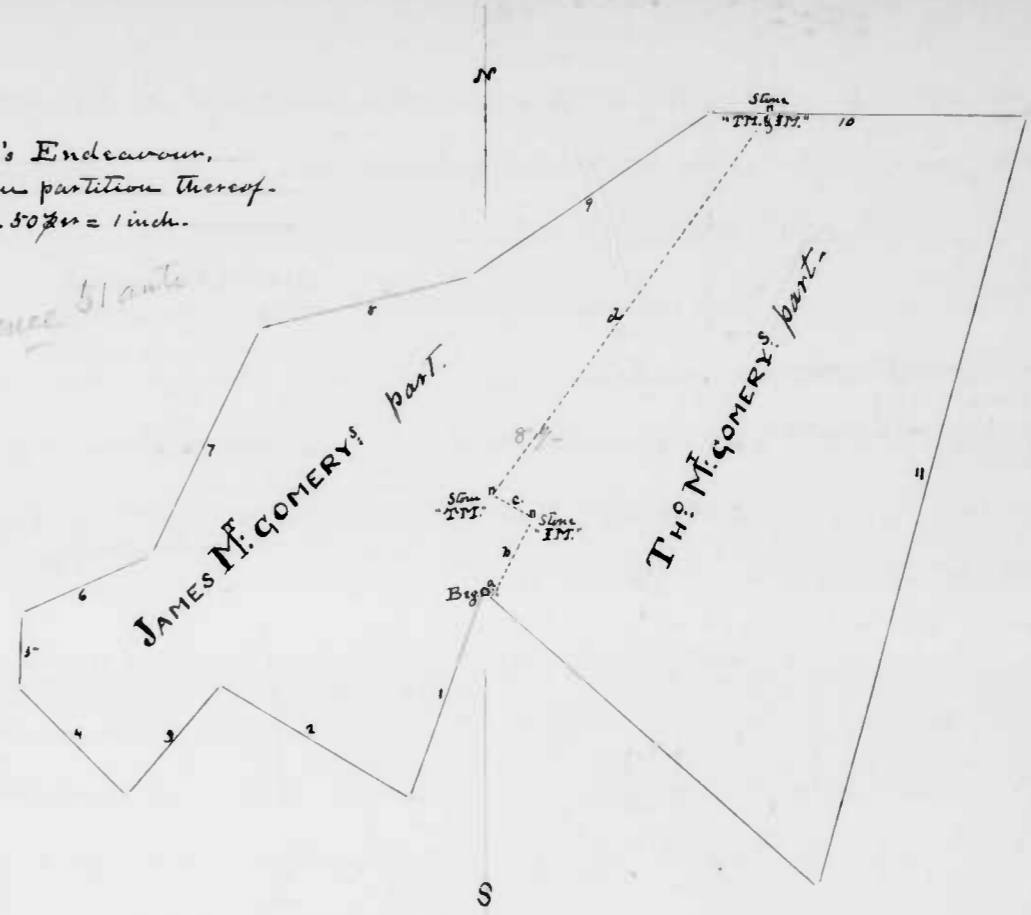
90- My Lady's Manor, Lott N. 102 - Sur for  
 Course, 9<sup>th</sup>, vol. Page 44 -  
 for 60 acres - Beginning at an

Sp.O. on the side of a hill on the E. side of Wolf's Branch  
 and running thence -

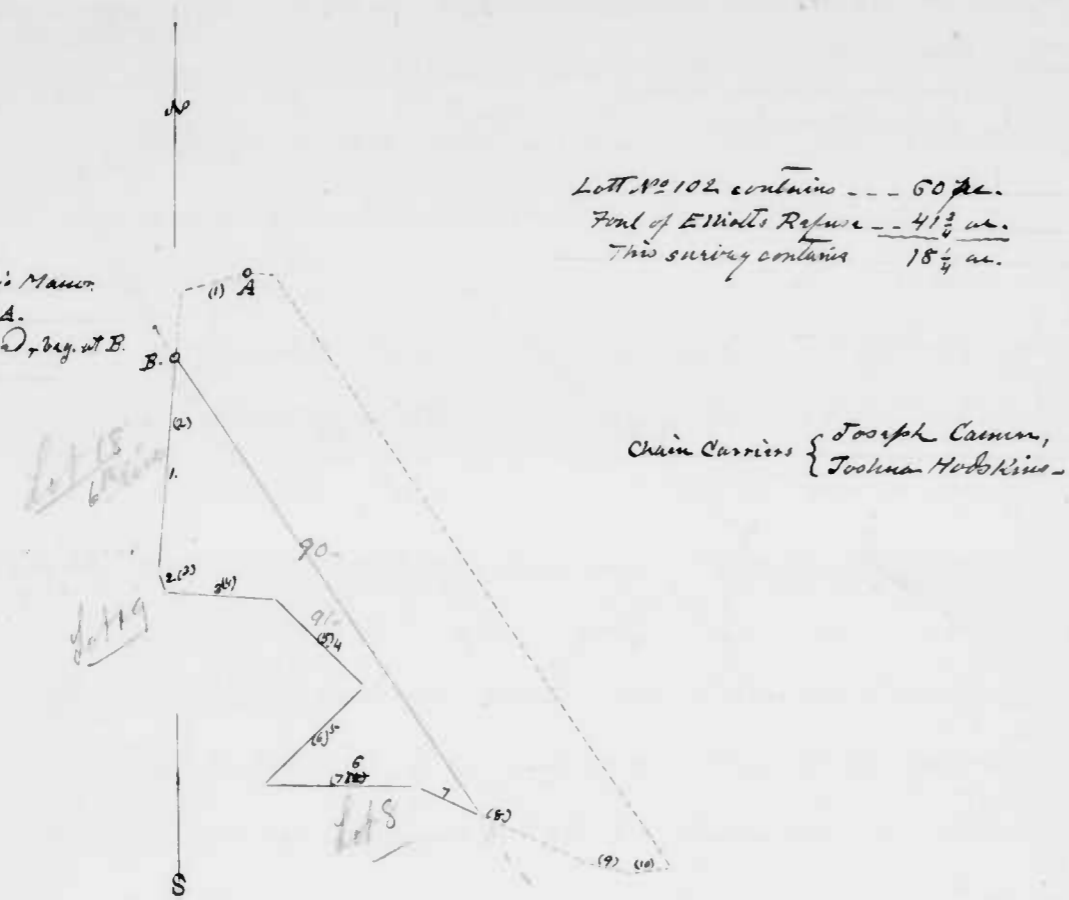
- |   |   |
|---|---|
| 1. S. 75° W., 19 paces to end of the<br>"6 E" line of Lott N. 18, and<br>with said line reversely,        | 6. S-W, 39 paces to Lott N. 28, and<br>with said Lott, 4 lines, |
| 2. S. 5° W., 78 paces, then,  | 7. East, 43 paces   |
| 3. S. 20° E., 6 " to end of the<br>"5 E" line of Lott N. 19, and<br>with said Lott reversely,<br>3 lines, | 8. S. 65° E., 51 "  |
| 4. S. 86° E., 30 paces  | 9. S. 77° E., 13 "  |
| 5. S-E, 35 "  | 10. N. 70° E., 11 " then,                                       |
|   | 11. N. W. by N., 197 "  |
|   | and by, &c  |

89- Brice's Endeavour,  
 and the partition thereof.  
 Scale - 50 paces = 1 inch.

See Reference 51 ante



90. Lott No 102, My Lady's Manor  
dotted lines, beg. at A.  
91. Lott No 102, Resurveyed, beg. at B.  
Scale. 50 paces = 1 inch.



Lott No 102 contains --- 60 p.  
Part of Elliott's Refuse --- 4 1/2 ac.  
This survey contains 18 1/2 ac.

Chain Carriers { Joseph Casmen,  
Joshua Hobbskins

Returned to  
Mr. S. D. Clark

S. 33 3/4 E. 333 p.  
1/4 acre of Elliott's Refuse  
is more probably the 15th  
of S.E. by S. 90 p. line of  
My Lady's Manor (2nd ed.)

91. Lott No 102, of My Lady's Manor Resurveyed - Sur. 20 Aug. 1789  
Certificate, not signed - [A survey upon Lot No 102 of My Lady's Manor having  
J.L. Field Book CXLIV. for Josias Carter for 18 1/4 acres, & exclusively  
Page 47

41 1/2 ac. part of Elliott's Refuse (gr. to Jesse  
Jarrett) Beginning at a stone "I.C." set at

the end of 18 p. in the "S. 33 3/4 E. 333 p." (14 1/2) line of Elliott's Refuse,  
being the place where the "6 E" line of Lott No 18 crosses said  
line, and, with said Lott No 18, reversely,

- 1. S. 5° W., 59 1/2 p. to S. W., 39 p. to Lott No 8, and
- 2. S. 20° E., 6 " with said Lott 2 lines,
- 3. S. 86° E., 30 p. 7. S. 65° E., 21 " to the said
- 4. S. E., 35 " "S. 33 3/4 E. 333 p." line of
- 5. S. W., 39 p. Elliott's Refuse
- 6. S. W., 39 p. and by, &c.

92. Elliott's Refuse - Sur. 12 Dec. 1771 for Abraham Jarrett  
"Copy from Patent" and gr. 24 Jan. 1785 to Jesse Jarrett for  
J.L. Field Book CXLIV. & CXLVIII. Page 42.

304 acres - Beginning at the end of  
the "S. 53° W., 92 p." (5 1/2) line of Cuckhold

Maker's Point and running ---

- 1. N. 5° W., 80 p. 13. S. 60° W., 32 p.
- 2. N. 53° E., 48 " 14. S. 33 3/4 E., 333 "
- 3. N. 82° W., 70 " 15. S. 22 1/2° W., 36 "
- 4. N. 24° E., 60 " 16. S. 67 1/2° E., 100 "
- 5. S. 62° W., 76 " 17. N. 5° E., 67 "
- 6. N. 5° W., 56 " 18. N. 33° E., 118 "
- 7. West, 47 p.
- 8. N. 22° W., 60 "
- 9. S. 59° W., 32 "
- 10. N. 66° W., 20 "
- 11. N. 55° W., 18 "
- 12. S. 45° W., 23 "

and by, &c.

93. Poter's Lott - Sur. 2 May 1788 for Thomas Poter (of Thomas)  
Certificate, not signed - [For the part, see Appendix] for 43 1/4 acres, and gr. to  
I. Page 42.

Part of the Reserve, including  
part, 42 1/2 ac. of Second Unity, and 1/4 ac.

vacant land - Beginning at a stone set on a hill at the  
end of the "1st" line of Agnes' Lott, and running ---

- 1. South, 74 p. to a stone on the S. side of Winter's Run;

and all & pp  
27/15/188

93- Poter's Lott, continued

- 2. N. 54 1/2° W., 27 per to a stem by a Ch. sapling, on the side of a hill.
- 3. S. 70° W., 21 per.
- 4. NW. 27° W., 8 1/2 " to a stem on the S. side of a Spring.
- 5. N. 12° W., 84 per to a stem on the S. side of a branch.
- 6. N. NE, 12 per to Joshua Beutley's land.
- 7. S. 50° E., 23 per.
- 8. S. 83° E., 9 per. to a stem by a Maple tree on the SW. side of Winter's Run.
- 9. N. 50° E., 44 per. to a plain, S. 75 1/2° E., 4 per. from a stem set by Commissioners at the end of the "3.59° W., 20 per." line of Wheeler's Outlet. Lease Land.
- 10. E. SE, 62 per. to the "3.2°" line of Wheeler's Security, and thence with.
- 11. S. SW, 21 per. to said "1st" line of Ayres's Lott, and by, &c

94- Pugnatio Humus - Sur. 3 May 1788 for Joshua Beutley for 70 3/4 acres, and gr.

Part of the Reserve. A survey upon Quarrelsome Ridge 71 ac., excluding 1 1/2 ac. fork of Powell's Choice, and adding 7 1/2 ac. vacant land. Beginning at a stem out. where stood the beg. of the original, on the W. side of the N. fork of Winter's Run, and N. 13 3/4° W., 3 3/4 per. from a stem set by Commissioners at the end of the "3.2°" of Lease Land... Wheeler's Outlet, and

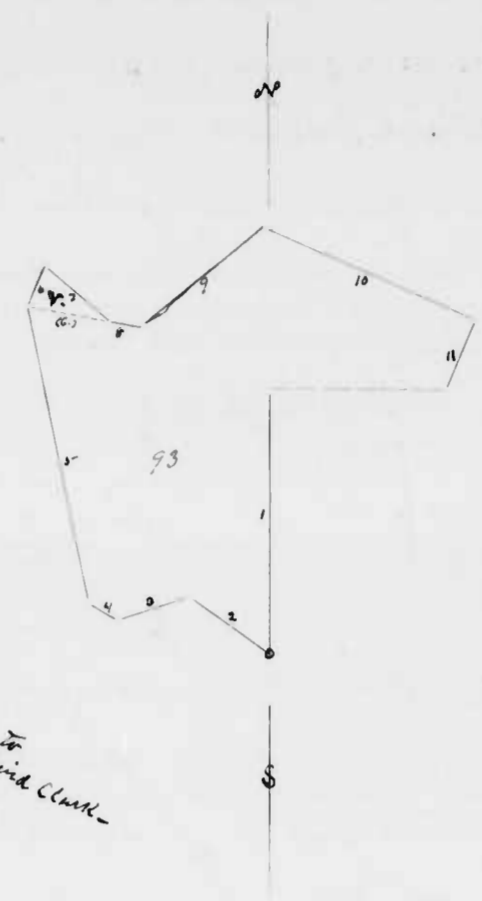
- 1. S. 59° W., 75 per. [with the original 3 lines]
- 2. N. 50° W., 160 per. to a stem,
- 3. N. 59° E., 75 " to a stem on the side of a hill,
- 4. S. 50° E., 85 per. [with the "giving" line of the original] to Powell's Choice, 200 ac. gr. to John Powell, and thence with, reversely, [2 lines]
- 5. S. 27° W., 14 per.
- 6. E. by S., 50 " to the end of the "S. 27° W., 74 per." line thereof, then
- 7. S. 73° W., 12 1/2 per. to a plain N. 73° E., 3 1/2 per. from a stem set by Commissioners at the end of the "4.2°" line of Wheeler's Outlet, and by, &c

95- Quarrelsome Ridge. Leased 1 Sept. 1742 to Thomas Deabow for 71 acres - Beginning at a Wh. O. on the

- 1. S. 59° W., 75 per.
- 2. N. 50° W., 160 "
- 3. N. 59° E., 75 per.
- and by, &c

96- Patterson's Pleasure - Sur. 20 May 1789 for Samuel Patterson for 205 3/4 acres, and gr.

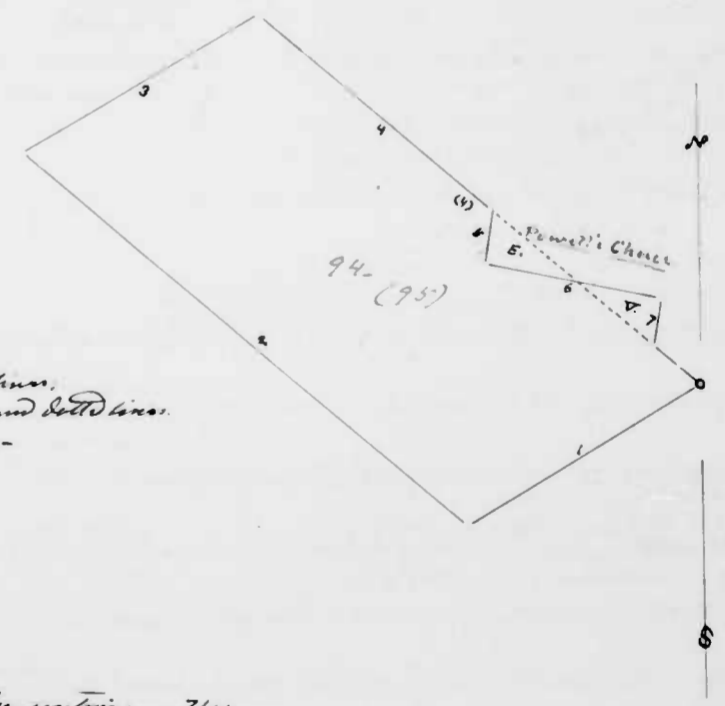
Part of the Reserve. A survey upon Patterson's Enlargement sur. for 110 ac., less 3 1/2 ac. fork of Thomas Ayres' land, with 99 1/4 ac. vacant land added -



93- Poter's Lott - Scale 50 = 1 inch.

Chain Carriers - Leonard Wheeler, Thomas Deabow

Returned to Mr. David Clark



94- Pugnatio Humus; plain land. 95- Quarrelsome Ridge; plain and dotted lines. Scale 50 per = 1 inch.

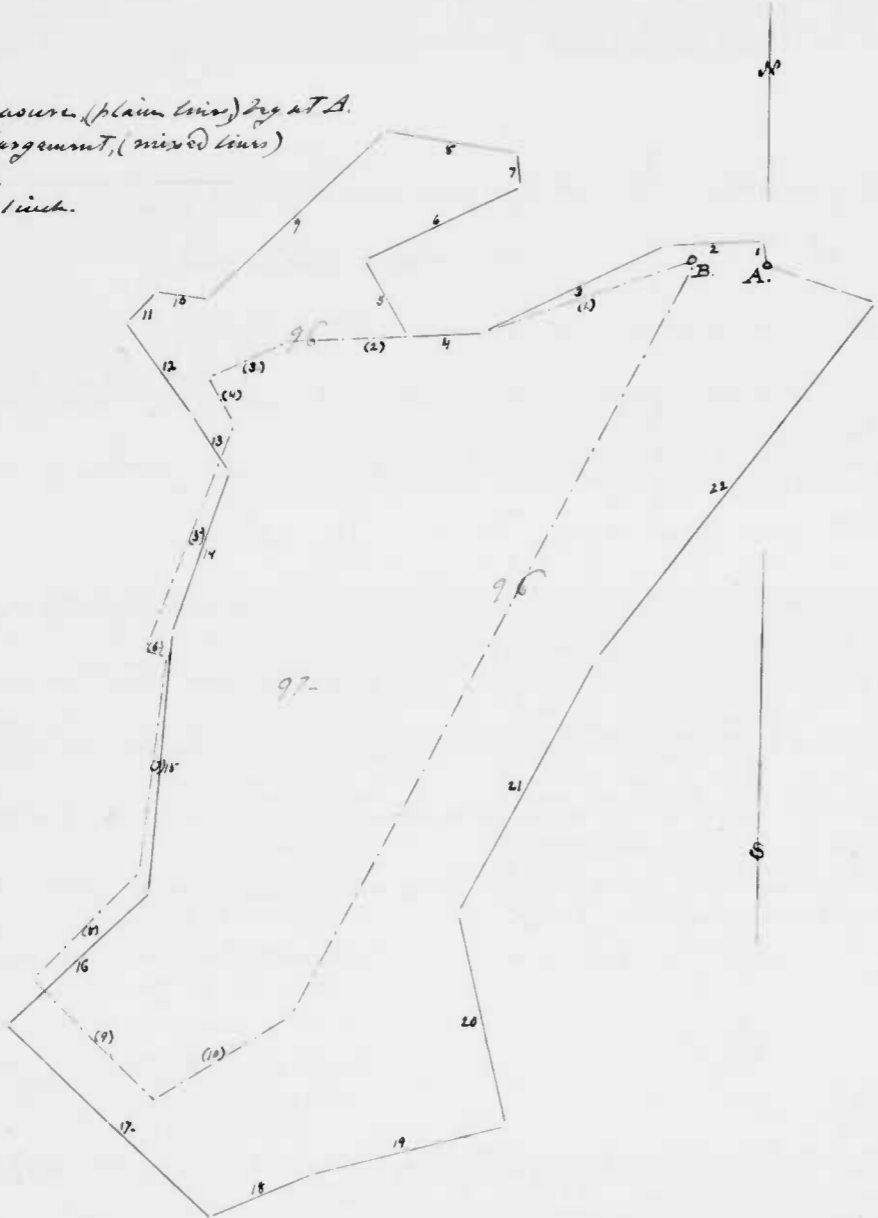
Quarrelsome Ridge contains - 71 ac.  
 Fork of Powell's Choice - 1 1/2 ac. 69 3/4 ac.  
 Vacant land added - 7 1/2 ac.  
 This survey contains - 70 3/4 ac.

Chain Carriers - David Beutley, David Beutley, Joshua Thompson

Returned to Mr. David Clark



96- Patterson's Pleasure, (plain line) by A. A.  
 97- Patterson's Enlargement, (mixed line)  
 seg. at B.-  
 Scale. 50 ft = 1 inch.



Returned to  
 Court James Collins

The original contains ----- 110 ac.  
 Part of Agnes' land ----- 3 1/2 " ----- 100 1/2 ac.  
 Vacant land added ----- 99 1/2 ac.  
 This survey contains ----- 205 3/4 ac.

Chain Carriers - { Alexander Stephenson,  
 Jno Patterson -

96- Patterson's Pleasure; continued -

Beginning at 2 Wh. O. saplings on the S. side of a small Branch, ascending, by a W. N. W. course to a Branch which runs into the S. side of Deer Creek about 20 p. below Matthew Wiley's Mill, and running -

1. N. 6° W., 6 1/2 fms. to a Wh. O. sapling,
2. S. 86 3/4° W., 27 " to a Wh. O. sapling on the W. side of a branch, near the mouth of the aforesaid small branch,
3. S. 63° W., 5-6 fms.
4. S. 86° W., 21 "
5. N. 30° W., 24 " to a Chest. sapling,
6. N. 63° E., 48 " to a Wh. O. sapling on the S. side of a hollow,
7. N. 6° W., 9 fms.
8. N. 81 1/2° W., 37 " to a Sp. O. sapling on a ridge, W. of and about 5 p. from the Road leading past Matthew Wiley's Mill to Battison, then,
9. S. 46° W., 68 fms. to a Sp. O. sapling,
10. N. 81° W., 13 1/2 " to a Wh. O. sapling on the N. side of a small branch,
11. S. 42° W., 11 1/2 fms. to a Wh. sapling on the S. side of said branch,
12. S. 30° E., 32 fms. to a Wh. O. of Thomas Agnes' land,
13. S. 33° E., 18 fms. to a stem of said land by the aforesaid Road, and, on said Road, 3 lines,
14. S. 18° W., 48 fms.
15. S. 4° W., 72 "
16. S. W., 54 fms. to a place on said Road, N. 47 1/2° W., 1 p. from a Chestnut sapling, then,
17. S. 47 1/2° E., 77 fms. to a Chestnut on a hill... of Jane Brown's land,
18. N. 67° E., 30 fms. to a stem of that land and of Agnes Vance's land,
19. N. 74 1/2° E., 15-5 fms. to a Chest. sapling on the top of a barren hill, ... of said Vance's land,
20. N. 13° W., 60 fms. to a B. O. of said land,
21. N. 27 1/2° E., 81 fms. to the end of the "45" line of Tusculum, run for Samuel Patterson and now in possession of the Rev. George Luckey and, with said line, quarterly,
22. N. 36 1/2° E., 124 1/2 fms., and by, &c.

97- Patterson's Enlargement - Sur. 29 Jan. 1771 for Samuel Patterson for 110 acres. [See 96 above]

"This Certificate [land] was purchased from Lord Battison's Commissaries and part of the purchase money paid, "as Mr. Samuel Patterson informs me." Beginning at a Sp. O. about 4 p. on the E. side of a Branch of Deer Cr. above the Pines, and running -

- |                       |                       |                         |
|-----------------------|-----------------------|-------------------------|
| 1. S. 70° W., 60 fms. | 5. S. 20° W., 68 fms. | 9. S. 46° E., 48 fms.   |
| 2. S. 86° W., 34 "    | 6. S. 78 1/2° E., 6 " | 10. N. 56 1/2° E., 44 " |
| 3. S. 64° W., 24 "    | 7. S. 6° W., 60 "     | and by, &c.             |
| 4. S. 30° E., 13 "    | 8. S. 44° W., 42 "    |                         |

98- Bankhead's Controivance - Sur. 6 May 1789 for William Bankhead,  
 Page 46 - Certificate, and  
 signed for 34 1/2 acres, and gr. to

*Co*

Part of the Reserve [vacant land]

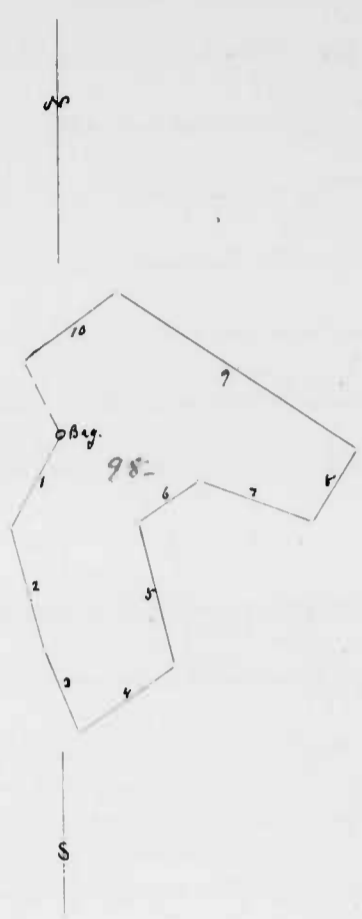
Beginning at a W.O. sapling on the side  
 of a hill on the E. side of a branch of Deer Creek, the E.  
 boundary of Henry Skrew's land, and running -

- |   |   |
|---|---|
| 1. S. 29° W., 30 paces to a Rock Stone<br>the top of Aquila Amos's<br>pretended survey,                             | 6. N. 55° E., 20 paces to a small W.O.,   |
| 2. S. 15 1/4° E., 35 paces to a Bl.O.,  | 7. S. 70° E., 34 " to a Sp.O. to said<br>Polato's land,   |
| 3. S. 2 1/2° E., 25 " to a Sp.O. sapling<br>and a stone, of Thomas Polato's<br>land, on the W. side of a<br>branch, | 8. N. 31 1/2° E., 23 paces to a W.O. on<br>the S. side of a hill, of the said<br>Polato's land, |
| 4. N. 55° E., 32 paces to a Chest sapling,  | 9. N. 56° W., 80 paces to a W.O. sapling<br>by a Rock Stone, NW. side of a branch,              |
| 5. N. 13 1/4° W., 41 " to a W.O. sapling on the<br>side of a hill. E. side of a branch                              | 10. S. 53° W., 32 paces to 2 W.O. saplings<br>growing from one nest<br>and by, &c.              |

99- Sur. in April 1785 for William Smith Esq  
 Page 46 - Copy of courses  
 vide Expenses, 51, ante  
 also 89 and 139, Copy + Plat,  
 signed Pat. Doran  
 "Fullon gave Mr. William Moore when he apply'd to him  
 "for the courses of the land which Mr Fullon had laid out  
 as above - Beginning at the end of 34 paces in the "N. 26° E., 210  
 paces" line of Smith's Hills, and running -

- |                            |                         |                         |
|----------------------------|-------------------------|-------------------------|
| 1. N. 26° E., 176 paces    | 10. N. 40° W., 46 paces | 19. S. 10° W., 40 paces |
| 2. N. 48 1/2° W., 45 paces | 11. S. 75° W., 20 "     | 20. S. 50° E., 28 "     |
| 3. S. 21° W., 58 "         | 12. N. 80° W., 34 "     | 21. S. 81° W., 36 "     |
| 4. N. 60° W., 60 "         | 13. S - W - , 104 "     | 22. S. 10° E., 73 "     |
| 5. N. 89° W., 58 "         | 14. S. 82° W., 77 "     | 23. N. 84° E., 50 "     |
| 6. North, 8 "              | 15. S. 9° E., 32 "      | 24. N. 60° E., 27 "     |
| 7. N. 63° E., 40 "         | 16. N. 80° E., 29 "     | 25. S. 39° E., 52 "     |
| 8. N. 25° E., 70 "         | 17. S. 80° E., 88 "     | 26. N. 82° E., 42 "     |
| 9. S. 51° W., 26 "         | 18. S. 30° E., 26 "     | and by, &c.             |

[References - From the beg. of Smith's Hills. N. 13° W., 7 1/2 paces to the end of the 3<sup>d</sup> line of Groves  
 "Neighbour. 2. From the end of the 2<sup>d</sup> line of Groves Neighbour, N. 46° W., 46 paces to the  
 "beg. trees of Brice's Endeavour - 3<sup>d</sup> Nov 1787 -"] Signed Patrick Doran


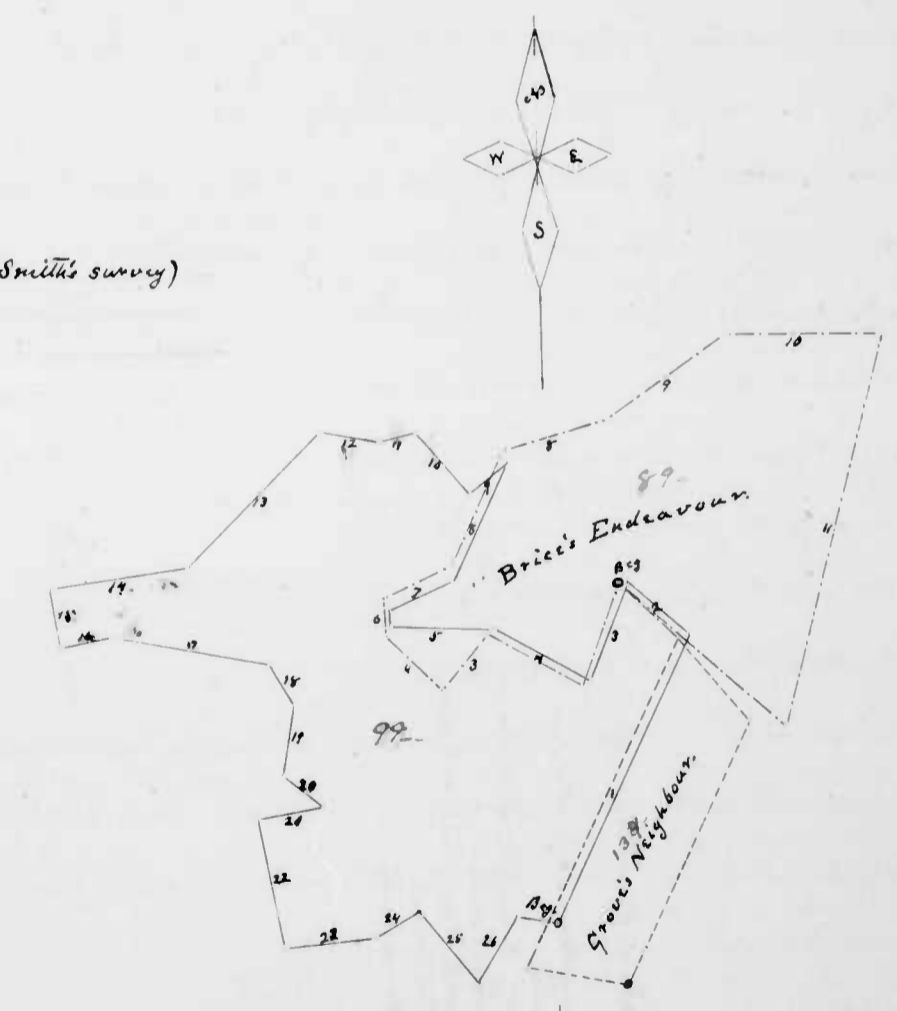


98- Bankhead's Controivance -  
 Scale. 50 paces = 1 inch.

99-

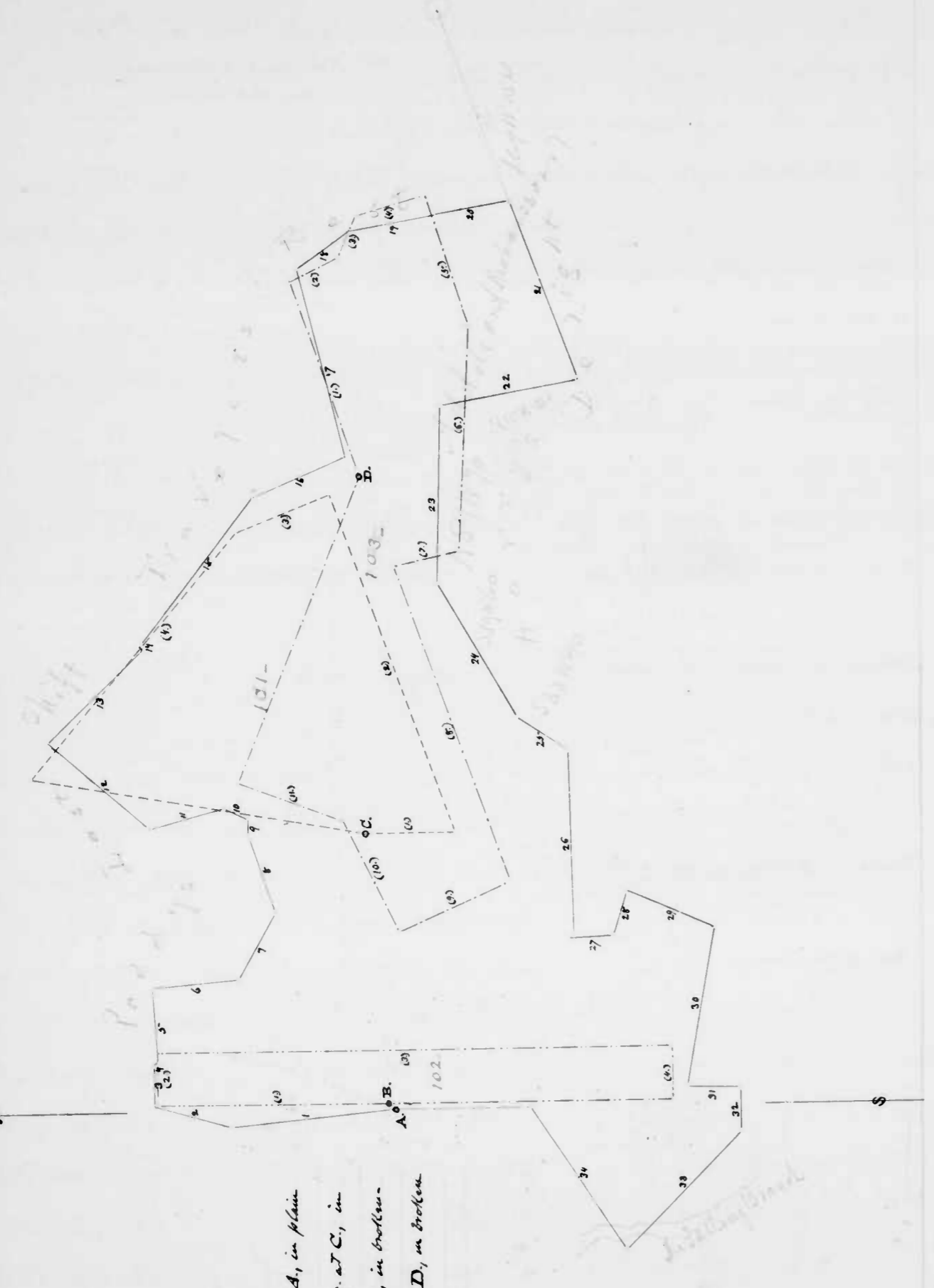
(Wm. Smith's survey)

Scale. 100 paces = 1 inch



100 - Jones' Venture - sur. 16 Sept. 1789 for Isaac Jones and Benj-  
 Page 47 - Certificate, not  
 signed - For a nursery union Lullau for 295 acres, and go.  
 see 108, post -  
 to A tract of the Reserve,  
 including Spencer's Neighbour, (74 3/4 ac. of  
 which 1 ac. lies part of Padley's Last Shift leaving) 73 3/4 ac.;  
 Litton's Lott, 25 ac., both Lees' trusts; and Jay's Delight, sur.  
 2 Feb. 1771 for Stephen Jay (for 54 1/2 ac. part contains 92 3/4 ac.  
 of which 1 1/2 ac. lies part of Travler's Rest, 3 1/4 ac. part of  
 Harry's Delight, and 31 3/4 ac. part of Spencer's Neighbour,  
 in all 36 1/2 ac., leaving clear) 56 1/2 ac.; with 139 3/4 ac. of  
 vacant land added. Beginning at a stone "E" and two  
 saplings, a R.O. and a Hickory on a hill on the W. side of the  
 Felling Branch and near said Jones's Mill, a boundary of  
 Brindley's Venture, sur. for William Gibson, and running  
 with said land, 3 lines -

1. N. 60° W., 64 fms
2. N. 16° E., 31 "
3. East, 15 1/2 " To Padley's Last Shift and with it, reversely, 11 lines,
4. S. 38° E., 1 fm to the end of the "19th" line of said land,
5. N. 87° E., 29 fms [to 2 Wh.O.]
6. S. 5° E., 34 " To a Wh.O.,
7. S. 60° E., 30 "
8. N. 70° E., 32 "
9. East, 6 " [to Wh.O.]
10. N. 25° E., 10 " To a Sp.O.,
11. N. 15° W., 30 " To a Wh.O., the original boundary of... Padley's Fancy... in town of said Padley Smith's land"
12. N. 40° E., 52 fms. To a stone by a road,
13. S. 44° E., 52 "
14. N. 82 1/2° E., 1 " To a stone (by said road) of Elizabeth McGeough's Travler's Rest, and with that land, 5 lines,
15. S. 52° E., 72 fms. To a Chestt sapling on a hill in a lawn,
16. S. 22 1/2° E., 40 fms. To a place S. 76° W., 1/2 1/2 fms from a Wh.O. sapling,
17. N. 76° E., 75 fms. To a Bl.O. sapling,
18. S. 36° E., 26 "
19. S. 9° E., 34 1/2 " To a Chestt sapling of Travler's Rest, there,
20. S. 9 3/4° E., 29 fms. To a Sp.O. sapling... at the end of 808' on the 1/2 1/2 line of Henry Richardson's Harry's Delight and with said line,
21. S. 69° W., 74 fms. To 2 Wh.O. saplings at its end growing from a root on the E. side of a boundary, and still with said land, 4 lines,
22. N. 10° W., 54 fms. To a Maple sapling on E. side of said root, the head of a glade,
23. N. 89° W., 70 fms. To a Wh.O. sapling,
24. S. 59° W., 60 " To 2 Wh.O. saplings,
25. S. 33° W., 22 " To a Wh.O. sapling on the N. side of a hill, there,
26. S. 88° W., 72 fms. To a Wh.O. sapling on the side of a hill,
27. S. 2° E., 16 fms. To a Wh.O. sapling on the N. side of a branch,
28. S. 73° E., 18 fms. To a Wh.O. near a Spring on the S. side of said branch,
29. S. 5 W., 36 1/2 fms. To a Wh.O.,
30. N. 80° W., 62 " To a Wh.O. sapling on the W. side of a barren hill,
31. South, 20 fms. To a Sp.O.,
32. West, 17 fms. To 2 Wh.O. saplings... from a root,



100 - Jones' Venture; beg. at A, in plain lines -  
 101 - Spencer's Neighbour, beg. at C, in broken lines -  
 102 - Litton's Lott, beg. at B, in broken and dotted lines -  
 103 - Jay's Delight, beg. at D, in broken and dotted lines -  
 Scale - 50 fms = 1 inch.

100 - Jones's Venture, continued

33. N-W, 63 per. To a large W.O. on the side of a steep hill on the N.W. side of the Falling Branch, and by, &c.

See also P.M. 29/2/70.

101 - Spencer's Neighbour - Sun. 20 Dec. 1742, and lead to Thomas Lutton for 75 acres. Beginning at 3 R.S.

on the side of a hill, and across the Falling Branch, and

1. South, 35 per.

3. N. 20° W., 40 per.

2. N. 70° E., 140 "

4. N. 50° W., 125 "

and by, &c. "for 74 1/2 ac."

102 - Lutton's Lot. Lead + Dec. 1742 to Thomas Lutton for 25 acres. On the N. side of Deer Creek.

Begin at a Chestnut Oak, and runs

1. North, 90 per.

3. South, 200 per.

2. East, 20 "

4. West, 20 "

and by, &c.

103 - Jay's Delight - Sun. 2 Feb. 1771 for Stephen Jay for 54 1/2 acres, "which, Mr. Jones informs me, was

"contracted for by Stephen Jay with Lord Baltimore's Commissioners and part of the purchase money paid."

Beginning at a Sp. O. sapling on the S. side of a hill and about 10 yards from a Spring emptying into a branch of Broad Creek, and running

1. N. 70 1/2° E., 80 per.      5. S. 72 1/2° W., 54 per.      9. N. 24° W., 48 per.

2. S. 26° E., 20 "      6. N. 87° W., 88 "      10. N. 63° E., 48 "

3. S. 66° E., 18 "      7. N. 13° W., 26 "      11. N. 21° E., 44 "

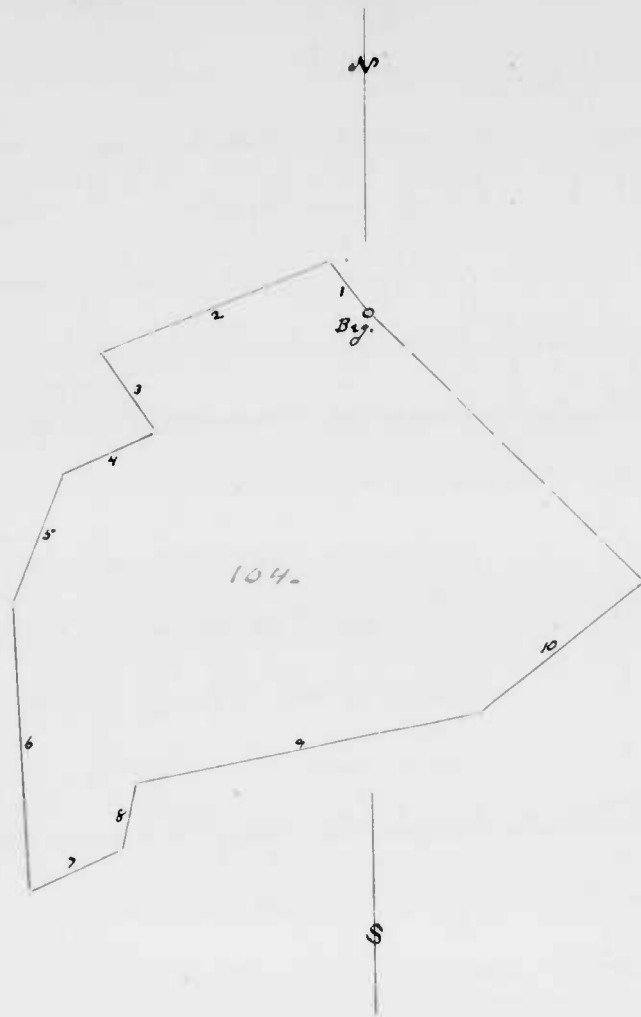
4. S. 16° E., 28 "      8. S. 70° W., 130 "      and by, &c. "for 92 3/4 ac."

104 - Prospect - Sun. 9 Jun. 1788 for Benjamin Toland for 103 1/2

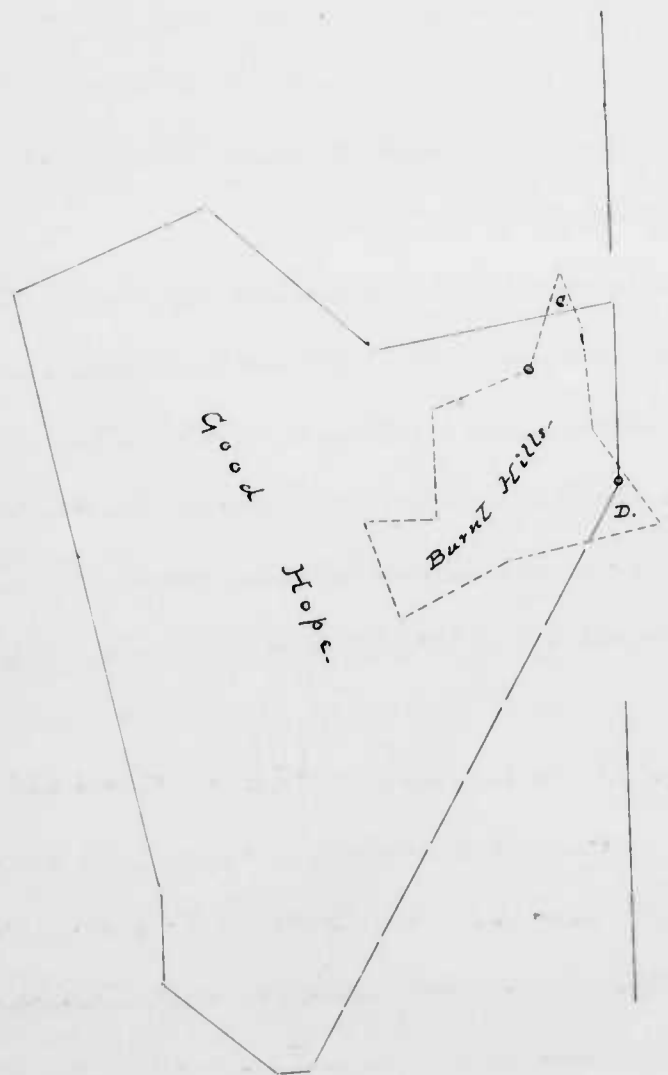
Page 49 - For correction of this tract see 197 part. Certificate not signed

acres, and gr. to Part of the Reserve - (Toland, Executor of, &c.)

104- Prospect, Bay, Toland's -  
Scale - 50 feet = 1 inch.



105- "Anne Caldwell's survey"  
Scale - 100 feet = 1 inch.



104- Prospect; continued

of Adam Toland, (see?) Beginning at a large W.O. by and on the W. side of a small branch descending into the S. side of Deer Creek, a boundary of Margaret Doran's land, and running -

1. N. 40° W., 18 feet to a Hickory sapling,
2. W. 5° W., 68 " to 2 Sp. O. saplings of Potatoes Field's, Theo. Pettel's land, and with that tract reversely, 4 lines,
3. S. 33° E., 27 feet to a W.O. sapling,
4. S. 66° W., 28 " to a Sp. O. sapling,
5. S. 21° W., 38 " to a stem,
6. S. 3° E., 80 " to a stem of said Land, stem,
7. N. 65° E., 27 feet to a stem at 33 ft. O. saplings a boundary of Capt. Charles Baker's land... Harv Scuffle,
8. N. 14° E., 19 feet to a stem in a Glade NW. 3 3/4 feet from a spring,
9. E. by N., 98 feet to a Chest. sapling,
10. N. 51° E., 58 " to a Chestnut sapling on a hill, and by, &c.

105- "Hanford County, Va. - Being called upon by Anne Caldwell variation copy of Certificate not signed - vide Plat - Page 50. to survey a tract of Certificate land

"called Burnet [Burnt?] Hill, on 9 May 1777 for Patrick Caldwell for 17 acres, which she ... informed me she purchased from the late Patentee and gave Bond for the same. I hereby Certify that I have carefully laid down a tract called Good Hope, gr. to Robert Cross, and the said Certificate agreeable [sic] to the boundaries shew'd to me, and find the said Certificate to lay feet of Good Hope ... except 4 1/2 acres ... in two parcels; the 1st parcel containing 1 ac. (marked on the Plat, C.) is bare barrens, and the 2d parcel (marked D.) 3 1/2 acres is a prairie and flat of Rocks, and stems without timber. 29 Sept. 1789"

106- Brother's Agreement - Sur. 7 Oct. 1789 for Mark McGowan Certificate, not signed. See also copy of Patent in J.L. No 99, p. 10. [For the partition of this tract, see Appendix pp. 56, 57 -] for 55 acres. A survey on Bear Lodge, on 28 1/2 ac., with 26 1/2 ac. vacancy added - In the Reserve - Beginning

at a stem ... where stood the Eng. of Bear Range, gr. to Thomas Johnson, and, with the 1st line of that land -

106 - Brothers Agreement, continued

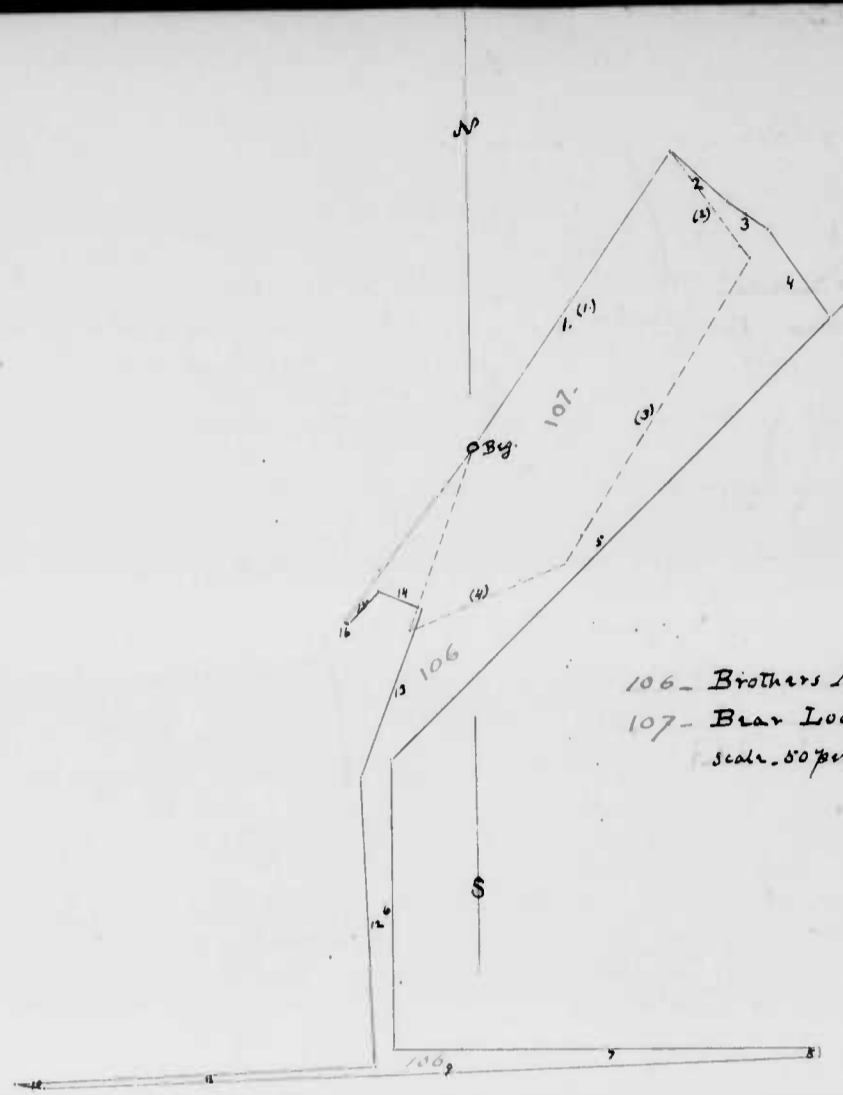
- |   |   |
|---|---|
| 1. N.E. by N., 100 <sup>feet</sup> to a stone at its end, a boundary of Samuel's Chance, sur. for Corbett and Claudine, Ex <sup>rs</sup> of William Cor 2 <sup>d</sup> , Dec <sup>r</sup> , and with that land, reversely, 3 lines, | 9. S. 87 <sup>3</sup> / <sub>4</sub> ° W., 215 <sup>feet</sup> to a stone... 3 notches... set by Commissioners at its end,  |
| 2. S. 47° E., 21 <sup>feet</sup> to a stone,  | 10. N. 82° W., 8 <sup>3</sup> / <sub>4</sub> <sup>feet</sup> to a stone... 1 notch set by Commissioners at the beg. of Begun, gr. to William Crabtree, and with that land, as so settled, 5 <sup>1</sup> / <sub>2</sub> |
| 3. S. 54° E., 13 " to a Gum sapling, of said land,  | 11. N. 87 <sup>3</sup> / <sub>4</sub> ° E., 100 <sup>feet</sup> to a stone... 2 notches,  |
| 4. S. 35° E., 30 <sup>feet</sup> to the 3 <sup>d</sup> line of Harris's Delight, gr. to John Harris and with that land reversely, 3 lines,  | 12. N. 2 <sup>1</sup> / <sub>4</sub> ° W., 80 " to a stone... 3 notches,  |
| 5. S. W., 173 <sup>1</sup> / <sub>2</sub> <sup>feet</sup> to the end of the "2 <sup>d</sup> " line thereof,   | 13. N. 20 <sup>1</sup> / <sub>4</sub> ° E., 50 " to a stone... 4 notches,   |
| 6. South, 80 <sup>feet</sup> .  | 14. N. 69 <sup>3</sup> / <sub>4</sub> ° W., 12 " to a stone... 5 notches, set by Commissioners at the end of the "4 <sup>th</sup> " line of Begun,  |
| 7. East, 118 " to the beg. of said tract a Sp. O. by and on the N. side of a swamp  | 15. S. 42 <sup>3</sup> / <sub>4</sub> ° W., 12 <sup>feet</sup> to a line drawn S.E. by E., from the "S.E. by E., 98 <sup>feet</sup> " line of Bear Range,   |
| 8. South, 2 <sup>feet</sup> to the "2 <sup>d</sup> " line of the Three Sisters and thence with said line  | 16. N.W. by W., 1 <sup>feet</sup> to the end of said line, and with said land,  |
27. &c.

107 - Bear Lodge - Sur. 5 Dec. 1746 for James Potest for 28 acres. Beginning at 2 R.O., the beg. of Bear Range, and running -

- |                                    |                                   |
|------------------------------------|-----------------------------------|
| 1. N.E. by N., 100 <sup>feet</sup> | 3. S. 32° W., 100 <sup>feet</sup> |
| 2. S. 35° E., 38 "                 | 4. S. 66° W., 45 " and by &c      |

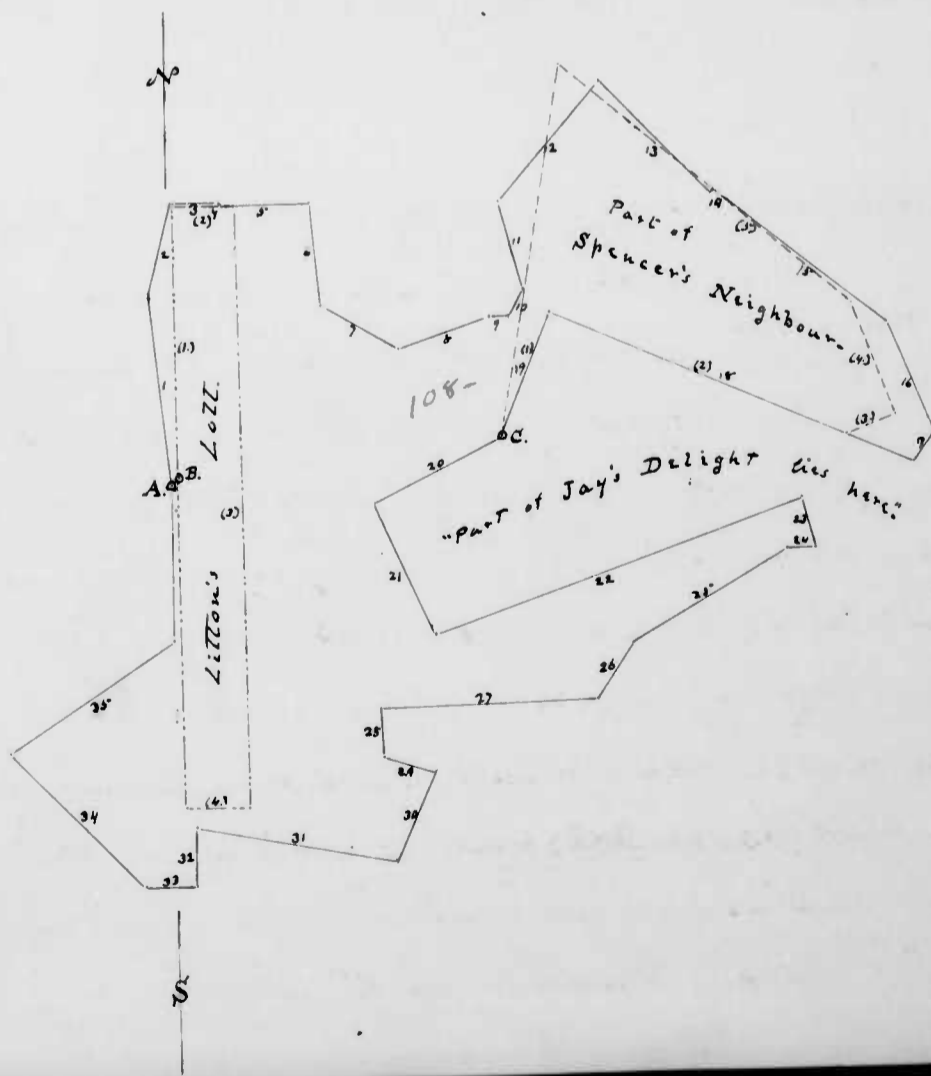
108 - Jones' Venture - Sur. 16 Sept. 1789 and amended for Isaac Jones and Benjamin Lukens, for 194 acres, and granted to Ezekiel Jones

27 Jan. 1798 - Amending Jones' Venture [see ante 100, page 43] by omitting Jays Delight, 56<sup>1</sup>/<sub>4</sub> ac. and part, 30<sup>3</sup>/<sub>4</sub> ac., of Spencer's Neighbour, containing Litton's Lot, 25 ac.; part, 43 ac. of Spencer's Neighbour; and 126 ac. vacant land - Beginning at the beg. of said Jones' Venture, a stone... "I.", and 2 saplings, on Heeking and a R.O. ... on the W. side of the Falling Branch... across said Jones' Mill, a boundary of Bridgley's Venture, and running thence, with the line of said Jones' Venture to the end of the "16<sup>th</sup>" line

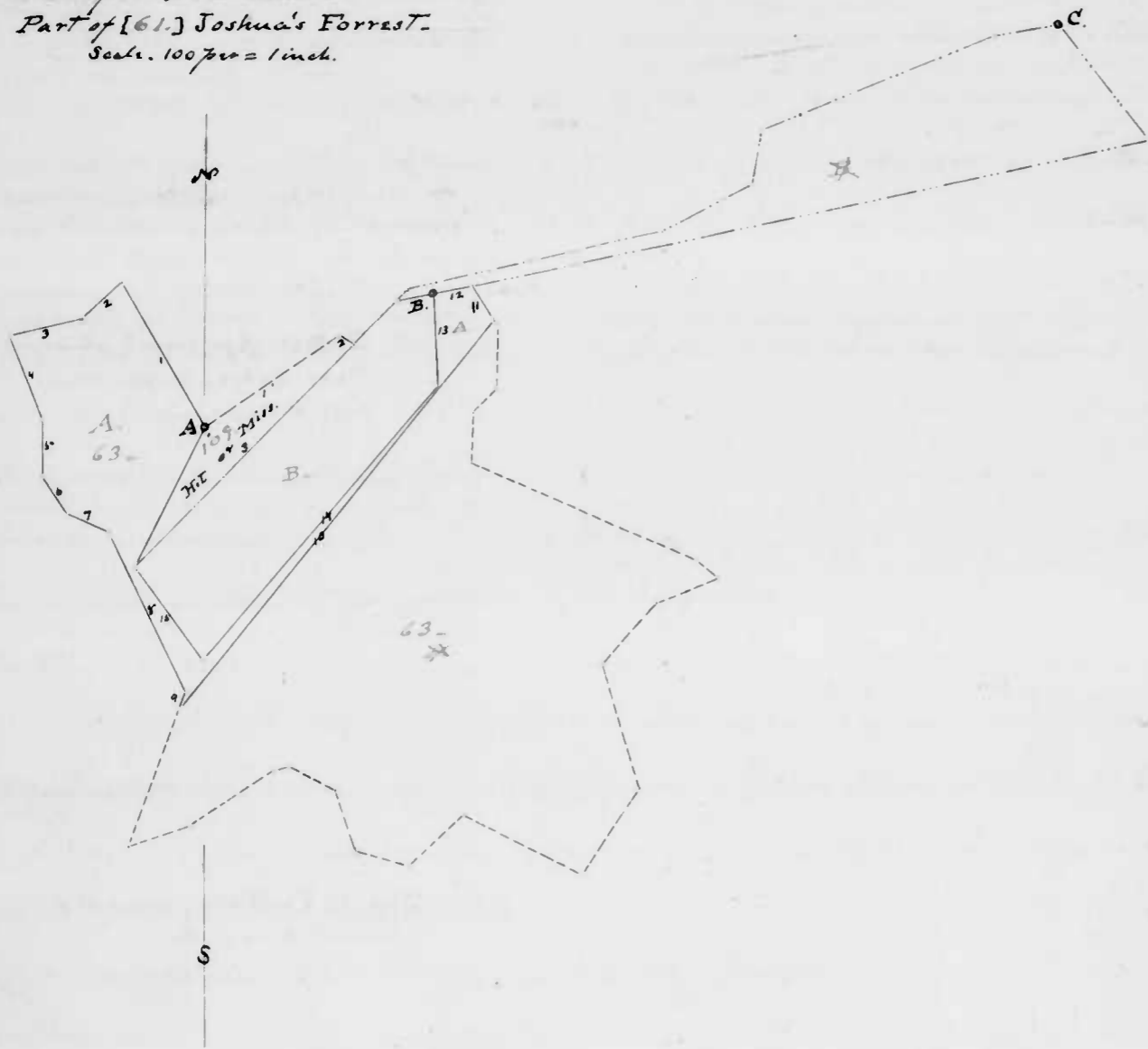


106 - Brothers Agreement; plain lines.  
107 - Bear Lodge; broken lines.  
Scale - 50 feet = 1 inch.

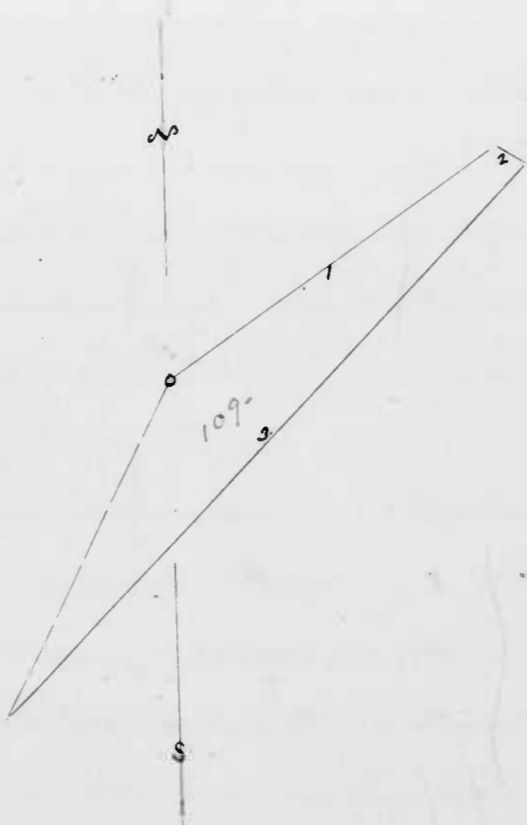
108 - Jones' Venture; amended.  
Scale - 60 feet = 1 inch.



109- Hit Or Miss -  
 A- Part of [63] Normunda -  
 B- Part of [61] Joshua's Forrest -  
 Scale. 100 feet = 1 inch.



109- Hit Or Miss -  
 Scale - 40 feet = 1 inch.



108- Jones' Ventura, continued -

Therap, a place S. 76° W.,  $\frac{1}{2}$  p<sup>ch</sup> ... from a Wh. O. sapling of Glass 14<sup>c</sup>  
 Graugh's land... Traveller's Rest, used then ~~with~~ the line

- |   |   |
|---|---|
| 17. S. 35 $\frac{1}{2}$ ° W., 12 p <sup>ch</sup> . To a Sp. O., the<br>bag of Jay's Delight, used<br>with that land, 6 lines,<br>[reversely]- | 21. S. 24° E., 48 p <sup>ch</sup>   |
| 18. N. 67° W., 131 p <sup>ch</sup>  | 22. N. 70° E., 130 "  |
| 19. S. 21° W., 44 "   | 23. S. 13° E., 17 $\frac{1}{2}$ " To the "3 <sup>d</sup> line of<br>Henry Richardson's... Harry's<br>Delight, then thence with            |
| 20. S. 63° W., 48 "   | 24. N. 89° W., 9 p <sup>ch</sup> . To the end of<br>said line, used then, with<br>the rest of the line of said Jones' Ventura to the bag. |

109- Hit Or Miss - Sun. 27 Oct. 1789 for William Amos (of Jones)  
 Page 55- Certificate not signed

for 18 acres. In the Reserve, being a  
 vacancy between Normunda and  
 Joshua's Forrest. Beginning at 3. Wh.  
 O. saplings on the W. side of a short draft leading into  
 the N. side of Little Creek... the bag of Normunda Sun.  
 for Mondrain Amos later bag... and then standing in the  
 "S. 47° W., 240 p<sup>ch</sup>" line (6<sup>th</sup>) line of Joshua's Forrest, but  
 a Commission being since granted to... settle the lines  
 of Joshua's Forrest agreeable to their original location,  
 the said... saplings were stand about 30 p<sup>ch</sup> on the N. side  
 of said line, being also the bag of... Shoulder Bone",  
 and running -

- |  |  |
|--|--|
| 1. N. 55° E., 100 p <sup>ch</sup> . To 2 saplings,<br>a Hick. and a Wh. O.,                          | 2. S. 44° W., 190 p <sup>ch</sup> . To a stone... Justice<br>set by Commissioners at its<br>end, |
| 2. S. 60° E., 8 p <sup>ch</sup> . To the "6 <sup>th</sup> line<br>of Joshua's Forrest, and, with it, | and by, &c   |

A. Part of Normunda, 93 $\frac{1}{4}$  acres, sun. 27 Oct. 1789 for William  
 Page 58-  
 Certificate signed, Pol. Dorian Amos (of Jones) Beginning at the bag of  
 the whole tract... 3. Wh. O. saplings on the W. side of a short  
 draft... of Little Creek and, when surveyed, standing in a line  
 of... Joshua's Forrest [but [decided by a Commission to] stand]  
 about 30 p<sup>ch</sup> to the N. of said line and running, with the

109 - Continued -

outlines of the whole tract, 9 lines -

- |  |  |
|--|--|
| a. N. 30° W., 103 paces to a stem,   | j. N. 38° E., 308 1/2 paces to a stem set at the end of 3 1/2 paces on the "27 <sup>th</sup> " line of the whole tract,                      |
| b. S. - W., 33 " to a stem of Matthew Cowley's land,   | k. N. 31 1/2° W., 24 1/2 paces till it intersects the "10 <sup>th</sup> " line of Joshua's Forest, and with that line runs westerly, 4 lines |
| c. S. 77° W., 47 paces to a sp. o. on the S. side of a small branch, a boundary of said Cowley's land of Robert Kirkwood's land, | l. S. 77° W., 25 paces to a stem... 10 notches set by Commissioners at the end of the "9 <sup>th</sup> " line of said land,                  |
| d. S. S. E., 56 paces to a W. O. sapling,  | m. S. 3° E., 57 paces to a stem... 9 notches   |
| e. South, 36 " to 2 W. O. saplings,  | n. S. 40° W., 221 " to a stem... 8 notches   |
| f. S. 34° E., 26 " to a W. O.,   | o. N. 37° W., 70 " to a stem... 7 notches set as aforesaid at the end of the "6 <sup>th</sup> " line of Joshua's Forest                      |
| g. E. S. E., 28 " to a W. O. sapling by a Glade,   |  |
| h. S. 26° E., 109 paces to a stem of the whole tract,  |  |
| i. S. 20° W., 11 paces to a stem set in the line of the whole tract  | and by, &c.  |

B. Part of Joshua's Forest, 89 1/2 acres, sun. 27 Oct. 1789 for certificate signed Pat. Deane - William Dimes (of Ind) Beginning at a stem ... Ten notches set by Commissioners at the end of the "9<sup>th</sup>" line of the whole tract and with said out-lines as outlined, &c. as aforesaid, westerly, 4 lines -

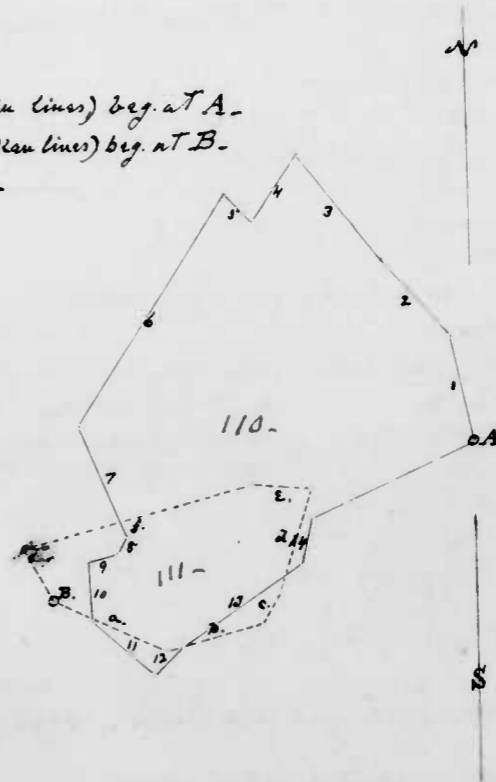
- |   |   |
|---|---|
| i. S. 3° E., 57 paces to a stem... 9 notches  | iii. N. 37° W., 70 paces to stem... 7 notches, set as aforesaid, at end of 6 <sup>th</sup> line |
| ii. S. 40° W., 221 paces to stem... 8 notches | iv. N. 44° E., 230 paces to a stem from S. 77° W. from the top, and by, &c.                     |

110 - Roughborough - Sun. 20 Oct. 1789 for Henry Felland Certificate, not signed Page 55 - for 212 1/2 acres, and 90. To a nursery upon Jones's Meadow in the Reserve. Beginning at a stem and a Gum sapling near the top of the N. side of Rock Ridge, and running -

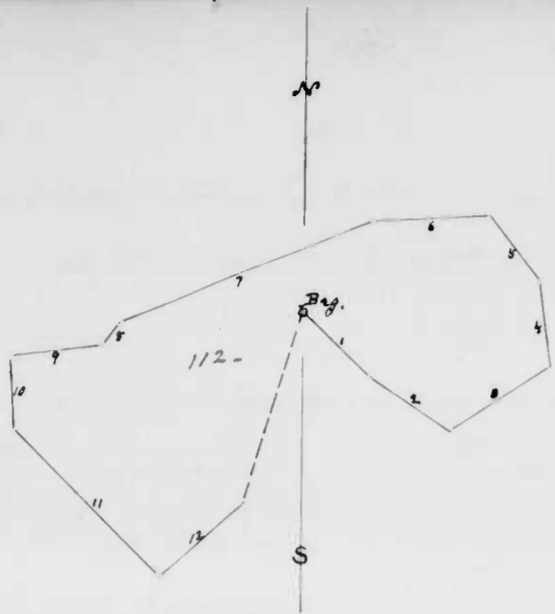
- |  |   |   |
|--|---|---|
| 1. N. 12° W., 58 1/2 paces to a sp. o. sapling,  | 3. N. 38 1/2° W., 76 1/2 paces to Col. Alex. Rigdon's land and, thence with next westerly, 7 lines, | 7. S. 37 1/2° W., 66 paces to a stem,               |
| 2. N. 41 1/2° W., 58 1/2 paces to a stem in the edge of a Swamp called the Gum Branch at the end of the "N. 84° W., 75 7/8" line of Joshua's Choice, sur. for John Johnson, and, with that land, | 4. S. W. by S., 44 1/2 paces to a W. O.   | 8. S. 37 1/2° W., 10 paces to a stem                |
|  | 5. N. 40 1/2° W., 21 " to a W. O. from one root,  | 9. S. 72 1/2° W., 16 " to a stem                    |
|  | 6. S. W. by S., 152 paces   | 10. South, 33 " to a stem... of said Rigdon's land, |
|  |   | 11. S. 47 1/2° E., 46 paces,                        |

and, all P. & P. (Rec. S. D. R.)

110 - Roughborough (in plain lines) beg. at A.  
111 - Jones's Meadow (in broken lines) beg. at B.  
Scale - 100 paces = 1 inch.







112- Kean's Choice -  
Scale - 60 feet = 1 inch.

110- Roughborough; continued -

- 12- N. 47° E., 20 feet  
13- N. 58° E., 82 " To 2 Wh.O. on Rock Ridge, ... of Stephen Rigdon's land,  
14- N. 12° E., 26 feet  
and by &c

111- Jones's Meadow - Sun. 20 Jan. 1783 for and land  
Page 56. Certificate signed

The same day for 56 acres on the N. side of Deer Creek - Beginning at a R.O. on the S. side of Enock Rigdon's Spring Branch as little below said Rigdon's plantation, and running thence -

1. S. 65° E., 68 feet  
2. N. 77° E., 54 "  
3. N. 32° E., 20 feet  
4. N. 18° E., 60 "  
5. N. 85° W., 32 feet  
6. S. 76° W., 130 "  
and by &c

112- Kean's Choice - Sun. 1 Dec. 1788 for John Kean for 63 1/2 acres,  
Page 57. Certificate signed

and go. to In the Reserve, vacant land - Beginning at 2 Sp.O. saplings growing from one root, ... on the side of a barren hill on the S. side of the Pines of Deer Creek, and -

1. S. 46 3/4° E., 32 feet to a Chest. sapling,  
2. S.E. 27° E., 32 " To a place S. 5° E., 1 1/4 feet from a Wh.O. sapling,  
3. N.E. 27° E., 40 feet to a place in Deer Creek, N.E. 27° E., 2 1/2 feet from 2 Wh.O. saplings on the S. side of the Creek, and in mid up Creek, 2 lines,  
4. N. 8° W., 28 feet  
5. N. 37° W., 28 " to a Rock Stone in said Creek, then,  
6. S. 86 3/4° W., 39 feet to a Wh.O. sapling on the E. side of the Pine Hill,  
7. W. S.W., 92 feet to a place in Deer Creek, N. 76° W., 3 1/2 feet from a Wh.O. sapling,  
8- S. 38 2/3° W., 8 1/2 feet to a place in a small Branch, S. 40° W., 1 1/2 feet from a Wh.O. on the bank of the Creek, a boundary of Matthew Wilays land,  
9. S. 82° W., 30 feet to a place in the Creek N. 3° W., 6 feet from a Spring on the S. bank of said Creek,  
10. S. 3° E., 24 feet to a Wh.O. seen on a barren hill,  
11. S. - E., 70 feet to a Wh.O. sapling on a barren hill,  
12. N. 48 1/2° E., 37 feet to 2 Wh.O. saplings ... from one root on the N. side of a barren hill,  
and by &c

113- Samuel's Chace - Sun 5 Oct. 1789 for Samuel Corbit and  
unsigned certificate. Page 58-

James Claudine, Executors, &c. of William Corbit deceased (under Will dated 8 Dec. 1785) for 151 acres - Part of the Reserve - including Ramsey's

113- Samuel's Chance; continued-

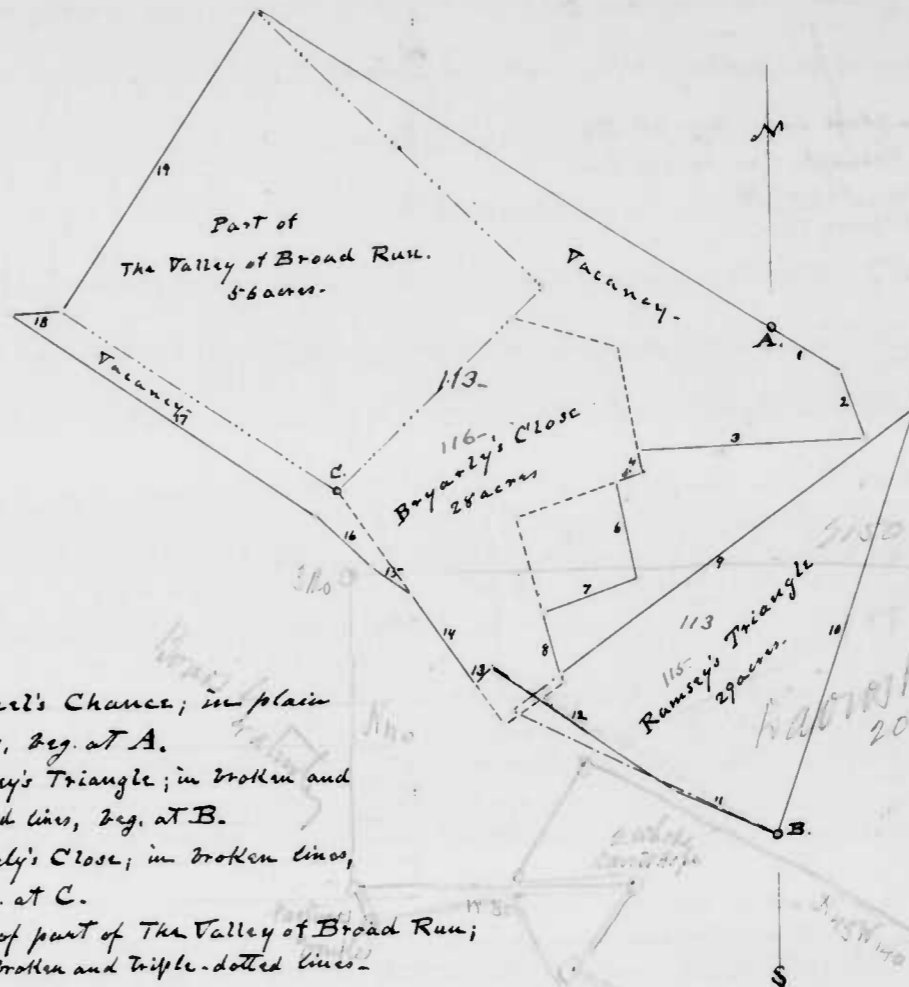
Triangle (cont'd for 30 1/2 ac., less part of Harris's Delight, 1 1/2 ac.) 29 ac. part of the Valley of Broad Run, 56 ac.; and Bryarly's Close, (contains 28 3/4 ac., less part, &c., 3/4 ac.) 28 ac.; with 38 ac. vacant land added. Beginning at a stone and 3 R.O. saplings on the side of a hill on the N. side of a small branch of Stirrup Run and running -

- 1. S.E. 2y E., 22 fms. to a stone on the S. side of, clear the top of a hill.
- 2. S. 16° E., 20 fms. to a stone in a mark 2y a road.
- 3. S. 87° W., 62 1/2 fms. to the 3d line of Bryarly's Close, over road with it.
- 4. S. 11° E., 6 fms. to a stone at its end.
- 5. S. 70° W., 7 "
- 6. S. 11° E., 27 " to a stone,
- 7. S. 70° W., 27 " to the 5th line of said Bryarly's Close, and thence with it,
- 8. S. 15° E., 17 1/2 fms. to the 2d line of Ramsay's Triangle, and with it,
- 9. N. 53° E., 123 fms. to a stone at its end, in the open marshy ground,
- 10. S. 18 1/2° W., 124 fms. still with said land, to a large W.O. in the fork of a branch of Stirrup Run, then beg. of Ramsay's Triangle,
- 11. W. N.W., 31 fms. to end of the 4th line of Harris's Delight and reversing it, 2 fms. said beg.
- 12. N.W. by W., 60 fms.
- 13. S-W., 6 1/2 fms. to the "given" line of Bryarly's Close, [and thence]
- 14. N. 35° W., 30 fms. to a Gum sapling,
- 15. N. 54° W., 13 " to a stone,
- 16. N. 47° W., 21 " to a stone at the end of the 1st line of Bear Range, and, with that land,
- 17. N.W. by W., 100 fms. to a W.O. sapling "and bounded by consent, &c.", at the end of the 2d line of Bear Range, a line of Catherine Anderson's land,
- 18. N. 86° E., 13 fms. to a stone of Mrs. Anderson's land,
- 19. N. 33° E., 100 fms. to a stone in the Glade ground on the N. side of a branch, and by, &c.

113- Samuel's Chance, amended by sur. 5 Oct. 1789 for Corbett and Clendonan, Executors as aforesaid for 109 1/4 ac.

Including part of the Valley of Broad Run, 57 3/4 ac.; Bryarly Close (28 3/4 ac. less 2 3/4 ac. part of Tate's Neighbour, and 1 ac. part of Harris's Delight) 25 ac. and 26 1/2 ac. vacant land in 3 parcels. In the Reserve. Beginning at a stone and 2 Maples on the N.W. of a branch of Stirrup Run, and

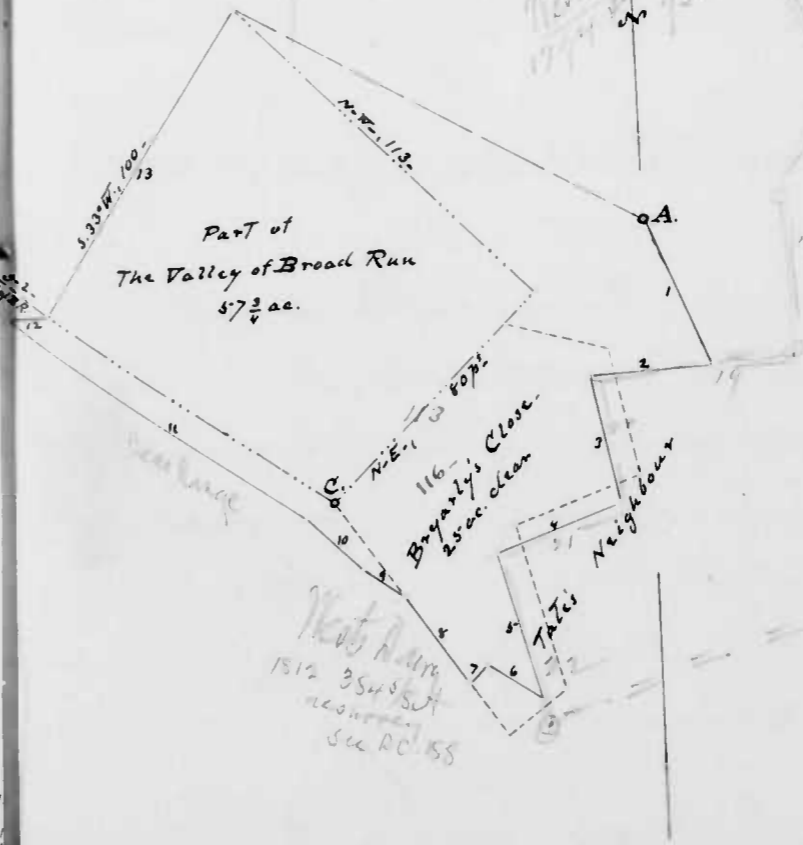
- 1. S. 22° E., 44 fms. to end of 37 1/2 on the S. 87° W., 70 1/2 line of Tate's Neighbour. sur. for Andrew Tate, and, with said land, 4 lines,
- 2. S. 87° W., 33 fms.
- 3. S. 11° E., 36 "
- 4. S. 70° W., 37 "
- 5. S. 15° E., 48 " to the 4th line of Harris's Delight, and with it,
- 6. N.W. by W., 18 fms. to end of the 3d line Stirrup,
- 7. S-W., 6 1/2 fms.
- 8. N. 35° W., 30 " to a Gum sapling,
- 9. N. 54° W., 13 " to a stone,
- 10. N. 47° W., 21 " to end of the 1st line of Bear Range, and with that land,
- 11. N.W. by W., 100 fms. to a W.O. sapling, and bounded by consent, &c. at end of the 2d line of said land, and a boundary of Catherine Anderson's land,
- 12. N. 86° E., 13 fms. to a stone of Mrs. Anderson's land,
- 13. N. 33° E., 100 fms. to a stone in the Glade ground, N. side of said branch; and by, &c.



- 113- Samuel's Chance; in plain line, beg. at A.
- 115- Ramsay's Triangle; in broken and dotted line, beg. at B.
- 116- Bryarly's Close; in broken line, beg. at C.
- C- the beg. of part of The Valley of Broad Run; in broken and triple-dotted line-

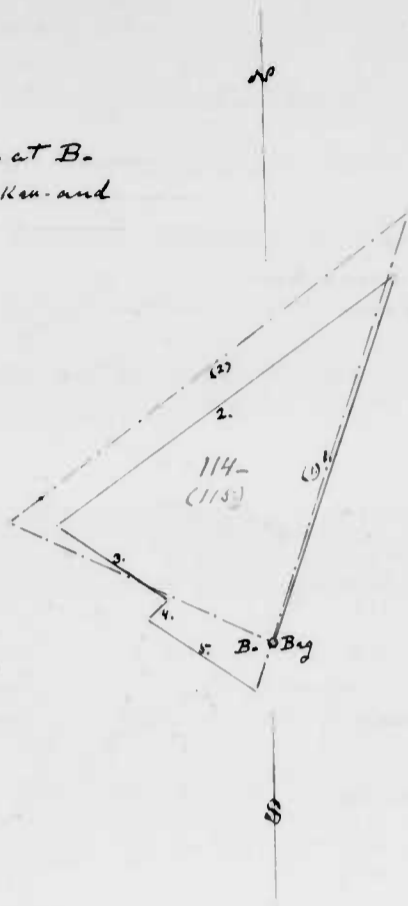
113- Samuel's Chance. 1st survey-

Scale - 50 fms = 1 inch.



113- Samuel's Chance, amended. 2d survey

114- Desire, in plain lines, beg. at B.  
 115- Ramsey's Triangle; in broken and dotted lines, beg. at B.  
 Scale - 50 paces = 1 inch.



114- Desire - Sep. 5<sup>th</sup> Oct. 1789 for Samuel Corbit and James Claudineau,  
 Page 79. Executors of William Corbit, Dec., for 24 1/2  
 acres, and gr. To

In the Reserve - A recovery upon Ramsey's  
 Triangle (31 ac., less 1/2 ac. part of Harris's Delight, and 8 1/4 ac. of  
 Tate's Neighbour) 22 1/4 ac., with 2 1/4 ac. vacant land added.  
 Beginning at a large Wh.O. in the fork of a branch of Stirrup  
 Run at the end of the "NW. 64 p." ( ) line of Divided Lott (gr. to  
 James Claudineau) being the beg. of Ramsey's Triangle and, with  
 Divided Lott, running -

1. N. 19° E., 107 paces. To a Maple sapling in the "given" line of Tate's Neigh-  
 bour... sur. for Andrew Tate... and, with said line reversely,
2. S. 54° W., 116 paces to the "4<sup>th</sup>" line of Harris's Delight, gr. to John  
 Harris, and with that line,
3. S.E. by E., 37 paces to a stone at its end
4. S - W., 7 1/2 " to the "2<sup>d</sup>" line of Good Luck... gr. to Thomas  
 Johnson, and, with said line reversely,
5. S.E. by E., 36 1/2 paces to a line drawn S. 19° W. from the beg.,  
 and by, &c.

115- Ramsey's Triangle - Leas'd 6 Nov. 1741 to John Ramsey for  
 Page 57. 30 acres. Beginning at a Wh.O. on a Draught  
 of Broad Run "near John Roberts' lease on the W. side of said  
 Draught, and -

1. N. 63° W., 80 paces;      2. N. 53° E., 140 paces; and by, &c., for 30 1/2 ac."

116- Bryarly's Close - Leas'd 17 Dec. 1750 to Thomas Bryarly for  
 Page 54. 29 acres, and contains 28 3/4 ac. Beginning at  
 the beg. of the Valley of Broad Run, (leas'd 25 May 1744 to Thom-  
 mas Farlow for      acres) and running -

- |                     |                         |                        |
|---------------------|-------------------------|------------------------|
| 1. N - E., 68 paces | 3. S. 11° E., 36 paces. | 5. S. 15° E., 47 paces |
| 2. S. 75° E., 29 "  | 4. S. 70° W., 37 "      | 6. S. 53° W., 20 "     |
- and by, &c.

117- Lott No 45 of My Lady's Manor - Seased

Copy from Party Certificate  
Page 59.

for 119 1/2 acres - Sur. 10 Nov. 1784 -

Beginning at a Wh. O. the beg. of The Mead

(a Lott of land on said Manor... sur. for William Roe), and running

- |   |  |
|---|--|
| 1. S. 75° W., 38 fms.                                 | 6. N. 65° E., 148 fms. to Lott No 26 and with said Lott necessarily, 2 lines |
| 2. S. 85° W., 20 "                                    | 7. N. 39 1/2° E., 36 fms.  |
| 3. N. 69° W., 48 " To a Wh. O. on the side of a hill, | 8. S. 30° E., 136 " To a double Wh. O. of said Lott, then,                   |
| 4. S. 63° W., 30 fms.                                 | 9. N. 7° E., 42 fms.   |
| 5. S. 5 W., 144 "                                     | 10. N. W. by N., 122 "   |

and by, &c

Part, 7 1/4 ac., of said Lott No 45, sur. 5 Nov. 1789 for

Course from Deed,  
The Commissioners  
Thomas Gallaway

begins at the beg. of said Lott and runs -

- |   |  |
|---|--|
| a. S. 37° E., 96 fms. to a Cart. sep. on E. side of, near Top of a hill,              | 3. N. W. by N., 99 1/2 fms. to do and, |
| b. S. 86° E., 13 fms. to a Wh. O. in the "10 1/2" line of said Lott, and thence with, |  |

and by, &c

118- Shoulder Bone - Sur. 18 May 1789 for Robert Boyerly, Trustee  
Assigned Certificate -  
Page 60

of Henry Boyerly (under Deed of Trust Date 16 June 1788) for 107 acres - In the Reserve;

including part of The Second Addition to

Joshua's Forest (land to William Amos, 17 Aug. 1742 for 76 ac.)

"courses - S. 77° W., 8 1/2 fms.; N. 13° W., 84 fms.; N. 77° E., 17 fms.; and by, &c for 6 1/2 ac., with 100 1/2 ac. vacant land added - Beginning at 3

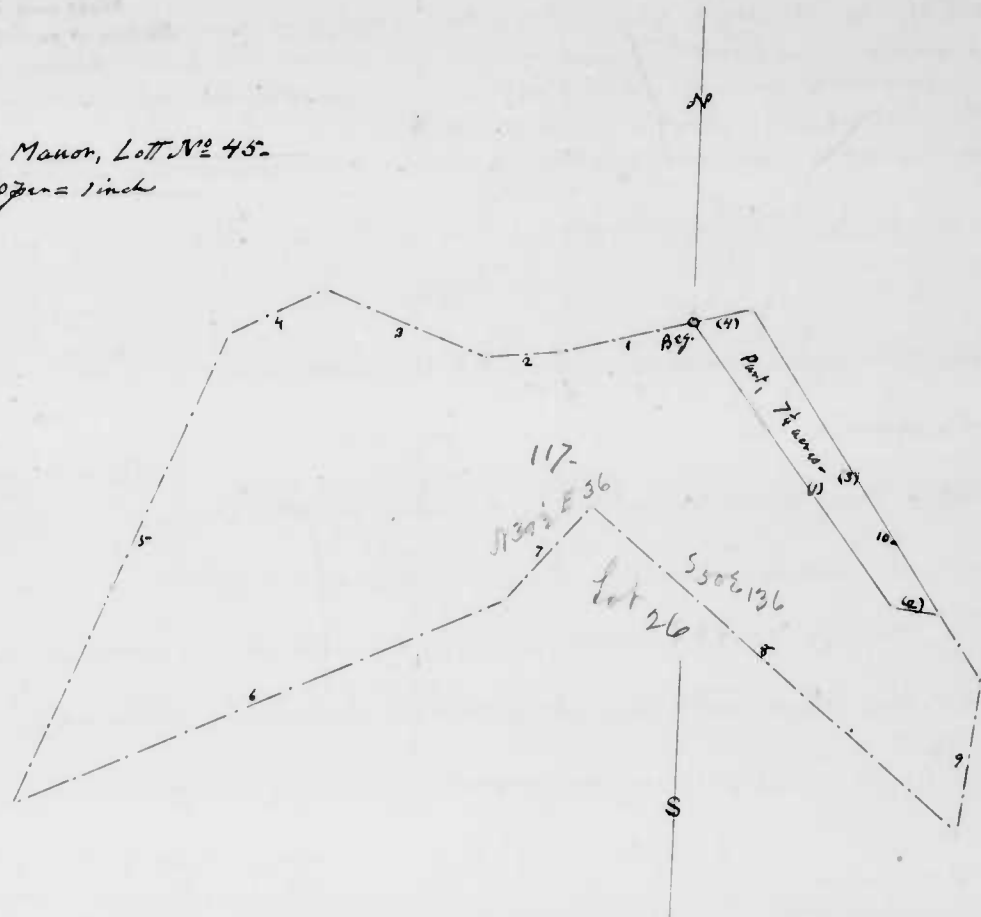
Wh. O. saplings on the W. side of a draught of the N. side of Little Creek, the beg. of Normunda... ("and when said Normunda was surveyed, said saplings stood in the S. 47° W., 240 fms. (6 1/2) line of Joshua's Forest, but a Commission to settle, &c., Joshua's Forest

"&c. and said trees were stand about 30 fms. to the N. of said line.")

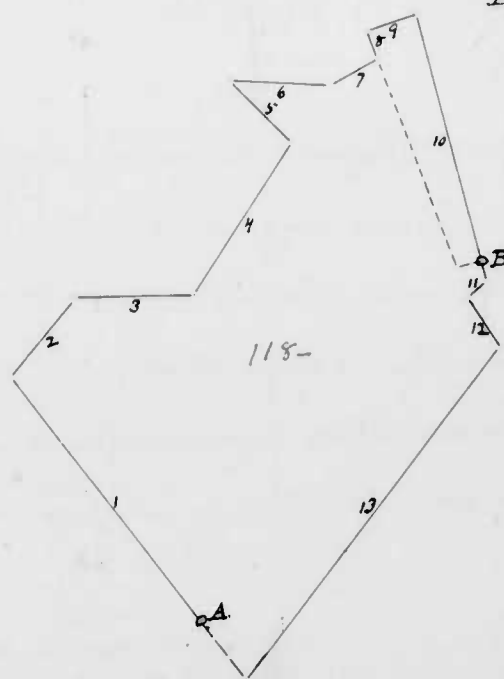
and running -

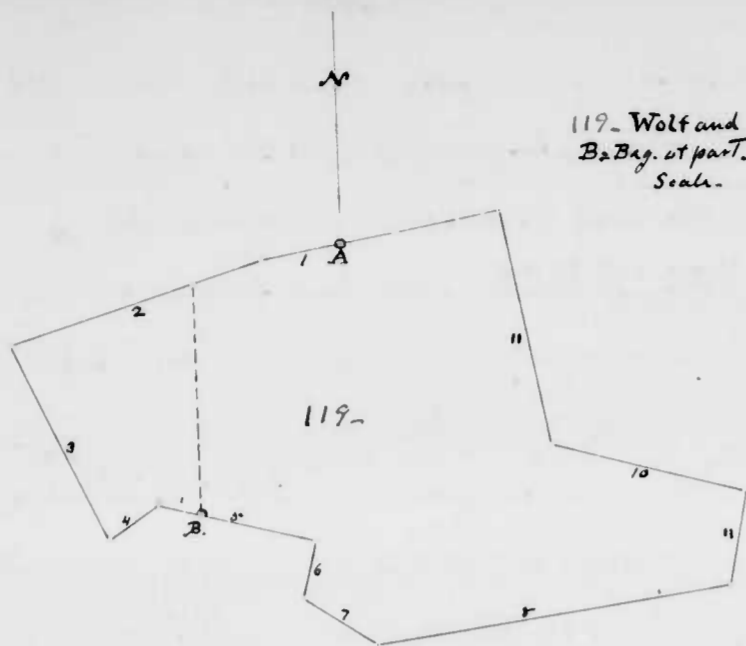
- |   |  |
|---|--|
| 1. N. 30° W., 103 fms. to a stem of Normunda,                                       | and, with the latter tract, 4 lines,   |
| 2. N. E., 34 fms. to a stem of Matthew Cowley's land, and, with that land, 3 lines, | 6. S. 80° E., 33 1/2 fms. to a Wh. O.,   |
| 3. S. 84° E., 40 fms. to a stem,  | 7. N. 66° E., 17 1/2 " To a Wh. O. on the W. side of a hill,                                 |
| 4. N. 39° E., 60 " To a stem,   | 8. N. 12° W., 10 1/2 fms. to a stem of said land,  |
| 5. N. 37° W., 28 1/2 " To a stem of that land and of Peter's Fields,                | 9. N. 77° E., 17 " To the "7 1/2" line of Meyer's Tramples - Henry Meyer's - and thence with |

117- My Lady's Manor, Lott No 45.  
Scale - 50 fms = 1 inch



118- Shoulder Bone, beg. at A.  
B. Beg. of the included part of The Second Addition to Joshua's Forest.  
Scale - 60 fms = 1 inch.





119- Wolf and Fox; by A. B. Bag. of part. (See Appendix) Scale.

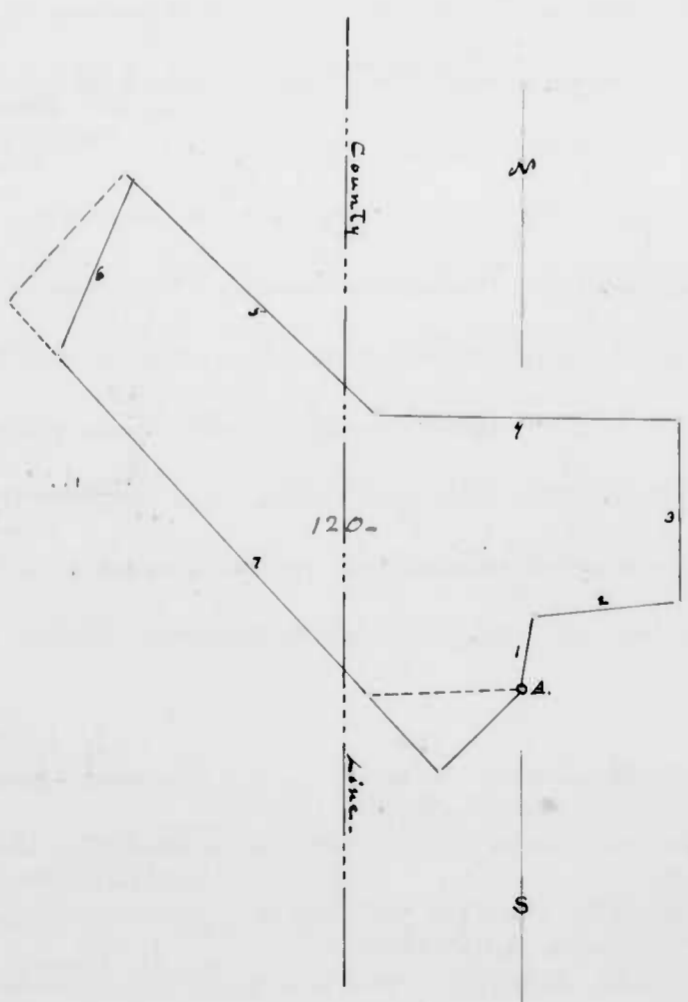
118- Shoulder Bone; continued

- 10. S. 7° E., 9 1/2 fms. to a stone and a R.O. sapling at its end, the stone being a boundary of Myers' Trumbles,
- 11. S. 55° W., 8 fms. to a stone by a branch,
- 12. S. 25° E., 19 1/2 fms. to the "6<sup>th</sup>" line of Joshua Formot, and Therswith, as settled by Commissioners,
- 13. N. 44° W., 139 fms. to a line drawn S. 30° E. from the top of this survey and by, &c.

119- Wolf and Fox - Sur. 4 May 1787 for James Deaver for 85 1/2 acres, and gr. to John Ingram. In the Reserve - Beginning at 4 Wh. O. saplings on the S. side of and near a branch of Broad Creek called "Jack's Hole", a bound. of Bell Farm, sur. for Colo. Ignatius Jackson Whelan - at the end of the

5.4° W., 144 1/2 ( ) in the top, and running -

- 1. S. 80° W., 22 fms. to 4 Wh. O. saplings 2 of which are a boundary of Harry's Delight, being Richard's son's and with said land, necessarily,
- 2. S. 72 1/2° W., 74 fms.
- 3. S. 25° E., 60 1/2 "
- 4. N. 55° E., 16 " to 4 Wh. O. saplings from one root,
- 5. S. 76° E., 46 fms. to a Chestnut,
- 6. S. 14° W., 16 "
- 7. S. 56° E., 24 fms.
- 8. N. 82° E., 100 " to a plum N. 82° E., 1 1/2 fms. from a Sp. O. sapling,
- 9. N. 10 1/4° E., 26 fms. to a Sp. O.,
- 10. N. 74° W., 56 "
- 11. N. 10° W., 67 " to 2 Wh. O. saplings in the 17<sup>th</sup> line of Bell Farm and by, &c.



120- Fertile Marsh, I. Scale - 100 p. = 1 inch.

120- Fertile Marsh - Sur. 20 Nov. 1787 for Ezekiel Bosley for 291 acres, and gr. to Part of the Reserve in Harford and Baltimore Counties - a survey upon

Fertile Marsh - Beginning at a Wh. O. sapling in a bottom about 20 yards on the E. side of Deer Creek in Harford County, and running -

- 1. N. 9° E., 40 fms. to a Wh. O. sapling on the S. side of a spring branch,
- 2. N. 83° E., 82 fms.
- 3. N. 1° W., 100 " to a Wh. O. sapling on a hill... W. side of a branch,
- 4. West, 167 fms.
- 5. N. 46 1/2° W., 186 fms. to a pile of staves on the side of a barren hill
- 6. S. 23° W., 104 fms. to a R.O. on E. side of and near the top of a barren hill,
- 7. S. 42 1/2° E., 312 fms. to a R.O. on the S. side of a hollow in Harford County, and by, &c.

120- Fertile Marsh; continuance — Sur. 23 July 1790 for Ezekiel Bosley  
2<sup>d</sup> survey; page 93.  
Certificate, not signed —

Page 450 acres - Part of the Reserve in  
Harford and Baltimore Counties - Begins  
at a stone ... E.B. ... and a W.O. sapling ... in a

bottom in Harford County about 20 yards on the E. side of Deer  
Creek, and running —

- |   |   |
|---|---|
| 1. N. 9° E., 40 paces. To a W.O. sapling on the S. side of a spring branch,   | 8. S. 42° W., 63 paces  |
| 2. S. 80° E., 78 paces  | 9. S. 30° W., 134 "   |
| 3. S. 29° E., 140 " To a place SSE, 3 paces from a W.O. on the side of a hill about 4 paces on the S. side of a branch, | 10. West, 40 "  |
| 4. E. N. E., 10 paces   | 11. N. 1° W., 64 " To a W.O. sapling on a hill on the W. side of a branch,  |
| 5. N. 17° E., 270 " To a stone and 2 W.O. saplings near the fork of a road on the E. side of said branch,               | 12. West, 167 paces   |
| 6. N. 7° E., 67 paces. To a W.O. sapling on the W. side of said branch of Salisbury Plain, sur. from Aquila Hall Esq.   | 13. N. 46 1/2° W., 186 paces. To a pile of stones on the side of a hill on the W. side of Deer Creek, in Baltimore County ... of Bonds Meadows, |
| 7. N. 44° W., 20 paces  | 14. S. 23° W., 104 paces. To a R.O. on the E. side and near the top of a barren hill,   |
|   | 15. S. 42 1/2° E., 312 paces. To a R.O. on the S. side of a hollow in Harford County, used by, &c.  |

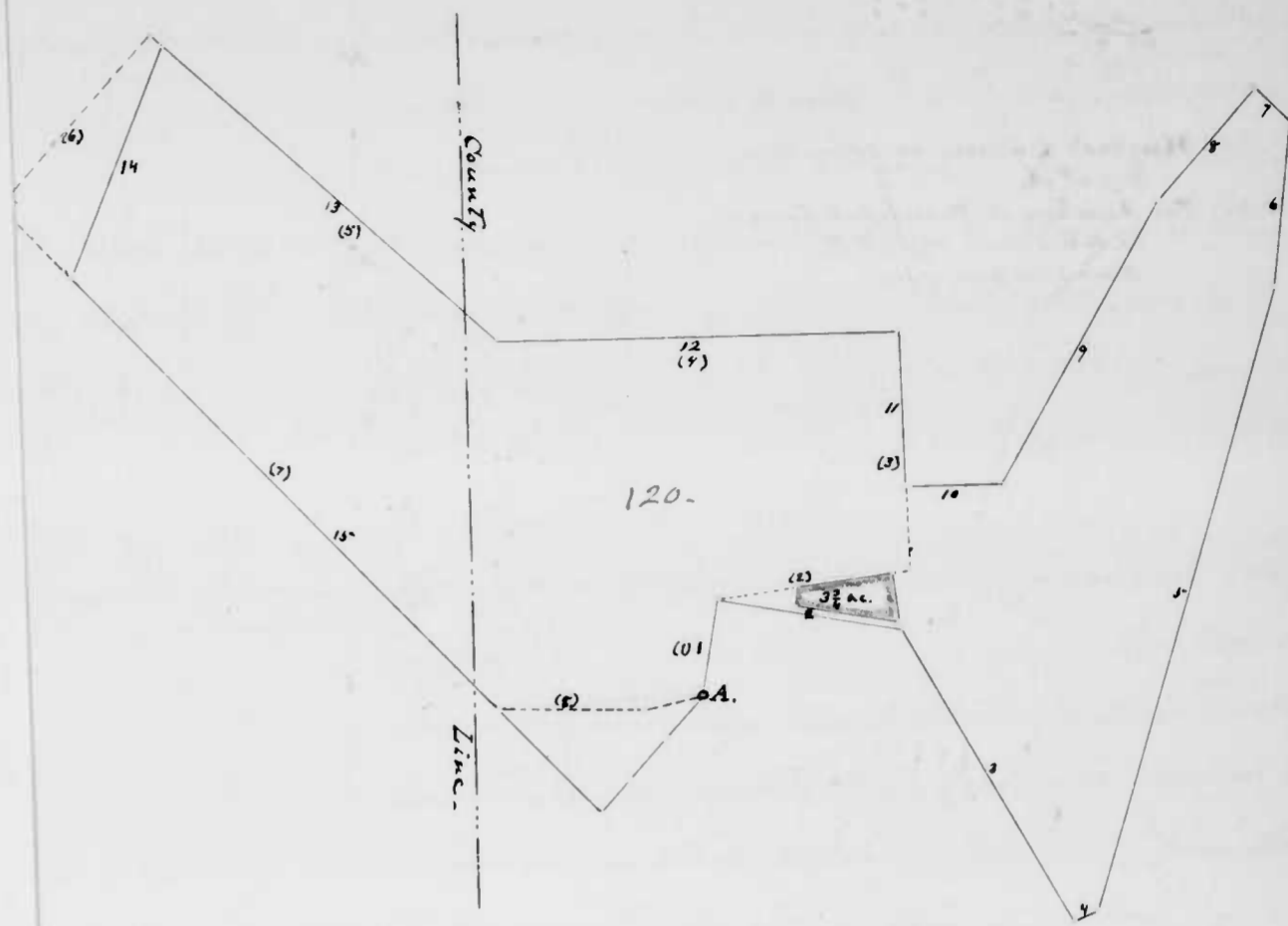
120- Fertile Marsh - Sur. 17 Aug. 1790 for Ezekiel Bosley for 350  
3<sup>d</sup> survey; page 96.  
Certificate, not signed —

Page 450 acres. Part of the Reserve in Harford and  
Baltimore Counties - Beginning at a stone  
... E.B. ... and a W.O. sapling ... in a bottom about

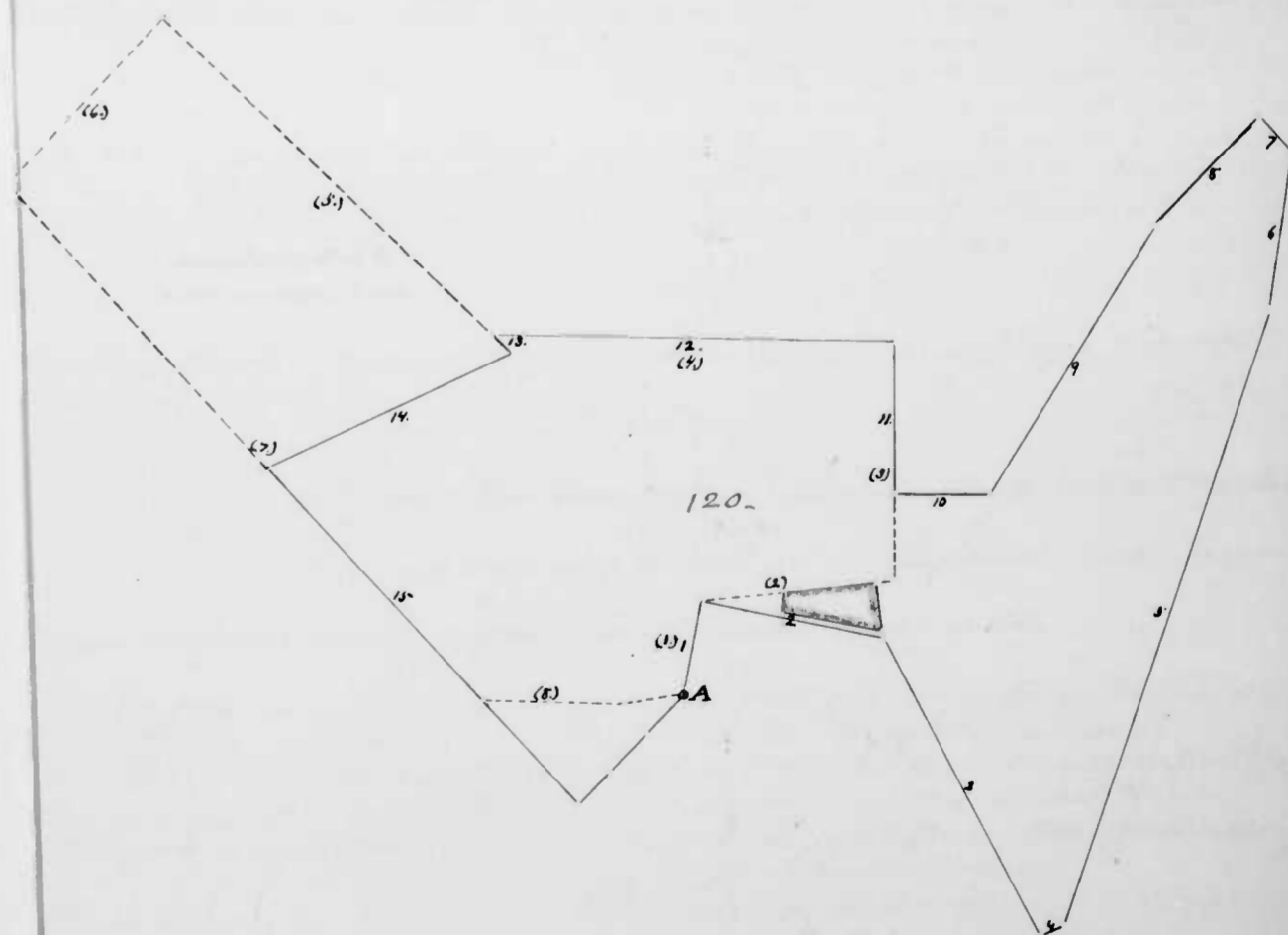
20 yards on the E. side of Deer Creek, and running —

- |   |   |
|---|---|
| 1. N. 9° E., 40 paces. To a W.O. sapling on the S. side of a spring branch,   | 8. S. 42° W., 63 paces  |
| 2. S. 80° E., 78 paces  | 9. S. 30° W., 134 "   |
| 3. S. 29° E., 140 " To a place SSE, 3 paces from a W.O. on the side of a hill about 4 paces on the S. side of a branch, | 10. West, 40 "  |
| 4. E. N. E., 10 paces   | 11. N. 1° W., 64 " To a W.O. sapling on the side of a hill, on the W. side of a branch,                         |
| 5. N. 17° E., 270 " To a stone and 2 W.O. saplings near the fork of a road on the E. side of said branch,               | 12. West, 167 paces. To the "3 <sup>d</sup> " line of Zebulon's Purchase and sister that had formerly, 2 lines, |
| 6. N. 7° E., 67 paces. To a W.O. sapling on the W. side of said branch, a boundary of Salisbury Plain.                  | 13. S. 46 1/2° E., 11 paces   |
| 7. N. 44° W., 20 paces  | 14. S. 65° W., 114 " To a stone "Z.H." of said land,  |
|   | 15. S. 42 1/2° E., 192 paces  |

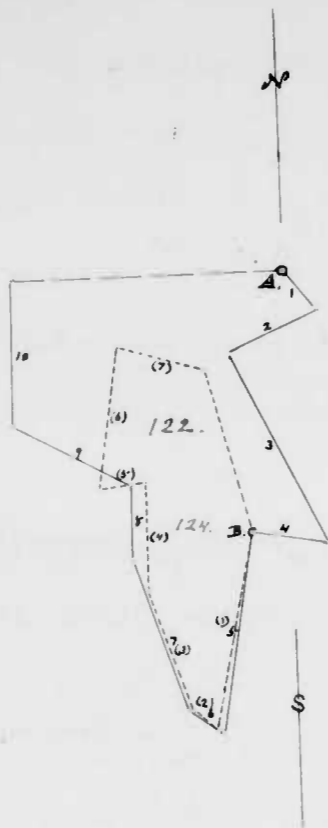
and by, &c.



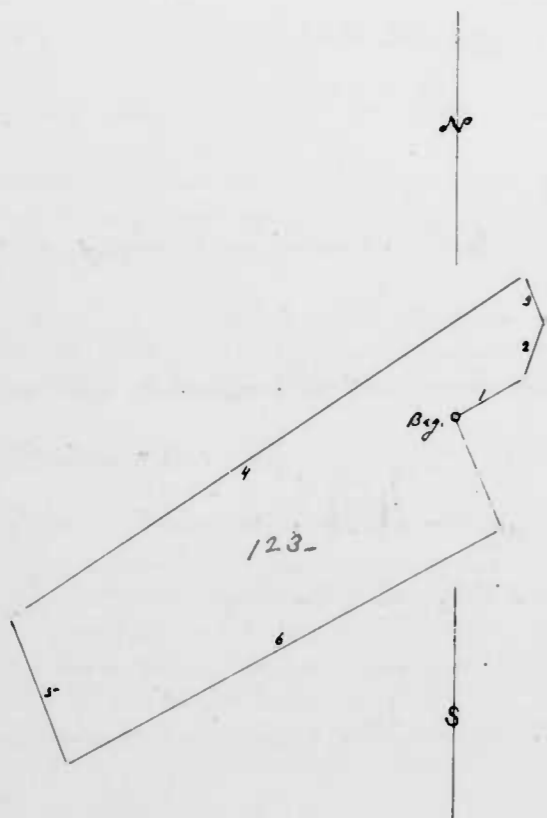
120- Fertile Marsh; two surveys, beg. at A.  
Scale - 75 paces = 1 inch.



122 - Hughes's Chance; in plain lines,  
beg. at A.  
124 - The Addition to Beautiful Island;  
in dotted lines, beg. at B.  
Scale - 100 pps = 1 inch.



123 - Westmoreland -  
Scale - 50 pps = 1 inch.



121 - Fruitful Marsh - Sur. 9 Jan. 1771 for John Quarus for 294 acres -  
Page 62 - Copy of conveyance -  
In the Reserve in Harford and Baltimore  
Counties - Beginning at a Wh.O. sapling in a  
hollow about 20 yards on the E. side of Deer Creek, and running -  
1. N. 9° E., 40 pps. 4. West, 167 pps. 7. S. 42½° E., 294 pps.  
2. N. 83° E., 82 " 5. N. 46½° W., 192 " 8. East, 60 "  
3. N. 1° W., 100 " 6. S. 42° W., 96 " and by, &c.

Ind. all - 6 mch '76 -

122 - Hughes's Chance - Sur. 18 Nov. 1789 for Abraham Hughes for 143½ acres  
Page 62 - Unsigned Certificate -  
and gr. to Part of the  
Reserve, including The Addition to Beautiful  
Island, 61½ ac., with 82 ac. Cont. and vacant land  
ad'd - Beginning at a stem and a Wh.O. sapling, the last boundary  
of Benj. Toland's Mount Pleasant, 29 rods on the E. side of a  
branch of a branch of the Cat Tail Marsh, and running -

1. S. 36½° E., 28 pps. to a Wh.O. on the W. side of said branch the original boundary of Kelly's Choice, and on the W. side of Bell's Paradise, sur. for David Bell, and, with said land, 4 lines,  
2. S. 65° W., 53½ pps. to a stem,  
3. S. 26° E., 119 " to a stem,  
4. N. 80½° W., 42 " to a pile of staves the top of the Addition to Beautiful Island... and a boundary of Bell's Paradise, then,  
5. S. 9½° W., 113 pps. to a stem,  
6. N. 54½° W., 23½ " to a stem,  
7. N. 17½° W., 88 " to a R.O.,  
8. North, 42 " to a stem near the head of a branch,  
9. N. 62° W., 74 pps. to a stem and a small gum, on E. side of a branch,  
10. North, 82 pps. to a Wh.O. sapling at the end of 9½ pps. on the E. 160 pps. line of Mount Pleasant, and by, &c.

123 - Westmoreland - Sur. 15 Dec. 1787 for Abraham Flays for 46½  
Page 65 - Unsigned Certificate -  
acres, and gr. to  
In the Reserve - Beginning at a Chestnut  
sapling on a hill, ... of Zenas' Hall, sur.  
for Zenas Hughes, and, with that land narrowly -

1. N. 59° E., 22 pps. 4. S. 55½° W., 172 pps. to a Chestnut sapling by the W. side of a road,  
2. N. 19° E., 16 " to a Wh.O. sapling by the E. side of a road, the 2d boundary of Zenas' Hall, 5. S. 21½° E., 44 pps. to a Chestnut Sapling by the E. side of said road,  
3. N. 22° W., 14 pps. 6. N. 61° E., 138 pps. to a Hick sapling of Zenas' Hall, and by, &c.

124- Addition to Beautiful Island - Sur. 1 Jan 1757 for Samuel  
 Page 63. Copy of Courses and Cords  
 Hughes for 60 acres, and contains 61  $\frac{1}{4}$  ac.  
 Included in Hughes' Charter - In the Reserve

Beginning at the end of Joseph Hawley's land and running -

- |                        |                                       |
|------------------------|---------------------------------------|
| 1. S. by W., 112 paces | 5. S. 84 $\frac{1}{4}$ ° W., 26 paces |
| 2. N. 50° W., 17 "     | 6. N. 8° E., 80 "                     |
| 3. N. 20° W., 72 "     | 7. S. 75° E., 50 "                    |
| 4. North, 60 "         | and by, &c                            |

125- Heaps' Dream - Sur. 15 Dec. 1789 for Abraham Hays for 75  $\frac{1}{2}$   
 Page 66. Unsigned Certificate  
 acres, and go. to In the  
 Reserve. Beginning at a Wh. O. in a bottom  
 the Bay of Zenas' Hall, sur. for Zenas

Hughes and running thence -

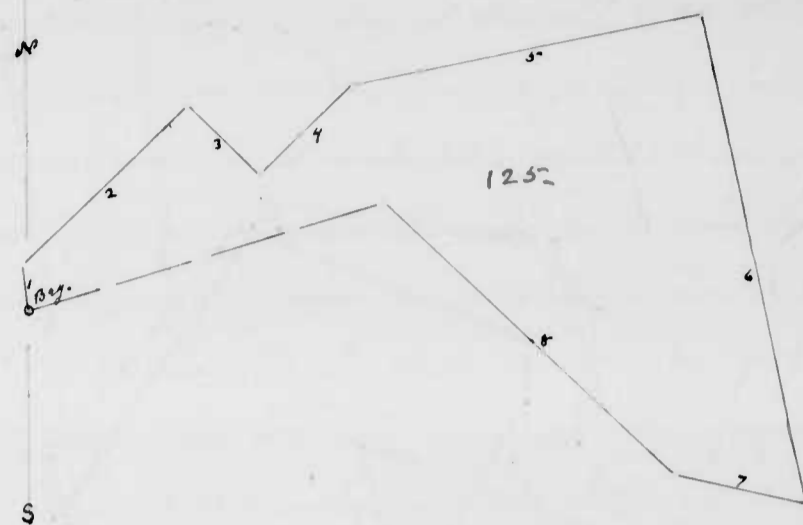
- |  |  |
|--|--|
| 1. N. 7° W., 12 paces to a Bl. O. on the<br>west of a hill... abundance of<br>Aquila Hawk Eggs' land, and<br>with that land, | 5. N. 78° E., 100 paces to the '5 <sup>th</sup> ' line of<br>Good Hope... go. to Posthouse<br>Amos and with that line, |
| 2. N-E-, 64 paces to a Hickory sapling,  | 6. S. by E., 140 paces   |
| 3. S-E-, 28 " to a small Wh. O.,   | 7. N. 78° W., 37 " to a large Wh. O. of<br>Zenas' Hall, and with that land,  |
| 4. N-E-, 36 " to a Sp. O. man in<br>spring on the NE. side of a branch   | 8. N. 47° W., 110 paces to a Bl. O. the last<br>boundary thereof,<br>and by, &c  |

126- Pervicacity - Sur. 10 Dec. 1789 for Jesse Tarnett for 167  
 Page 66. Unsigned Certificate  
 acres, and go. to

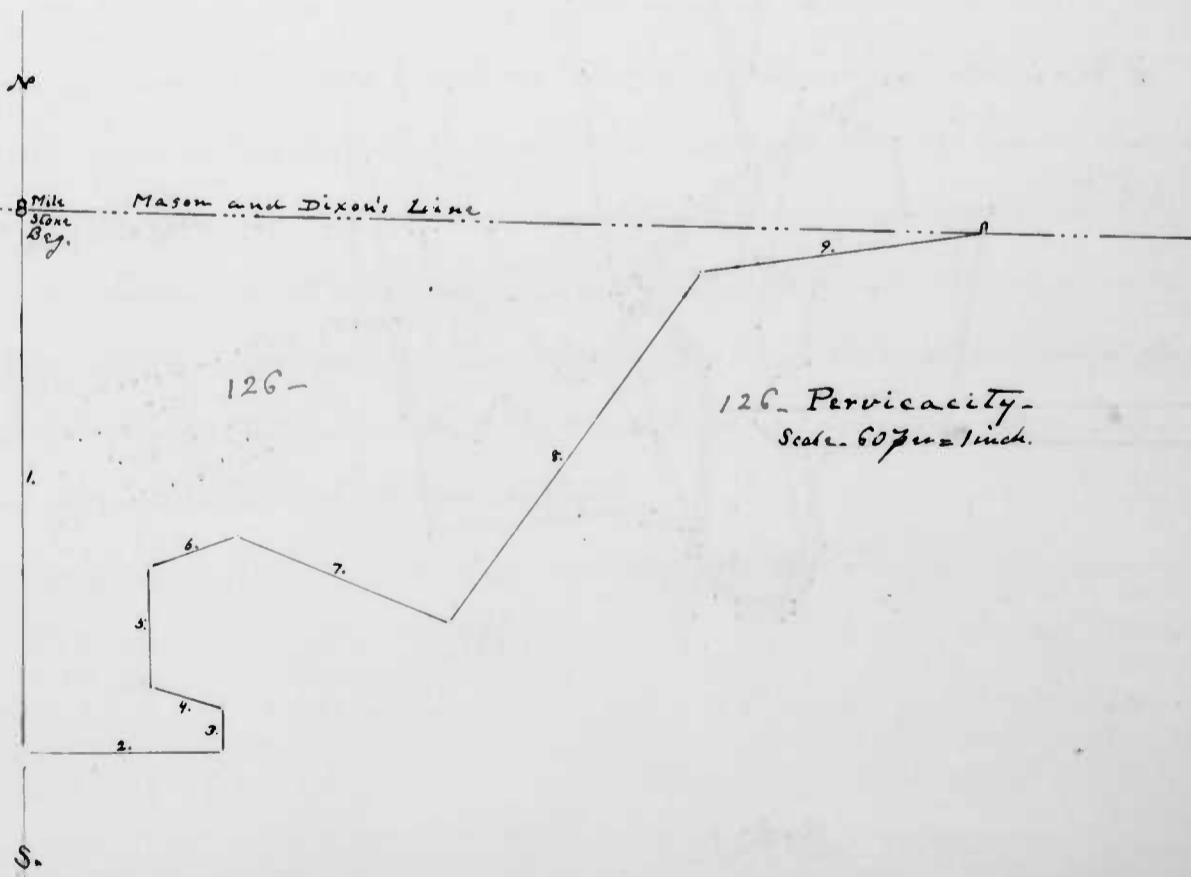
In the Reserve. Beginning at a Mile-  
 Stone in the State Line on the S. side

of the Tent Making House, and running thence -

- |   |   |
|---|---|
| 1. South, 180 paces   | 6. N. 70° E., 31 paces to a Sp. O. sapling,   |
| 2. East, 66 "   | 7. E. S. E., 76 "   |
| 3. North, 15 " to a Wh. O. sapling,<br>by the N. side of the Island Branch, | 8. N. 35° E., 144 "   |
| 4. N. 73° W., 25 paces  | 9. N. 81 $\frac{1}{2}$ ° E., 95 " to a Mile Stone in the<br>State Line, 1 mile E. from the Bay,<br>and by, &c |
| 5. North, 40 "  |   |

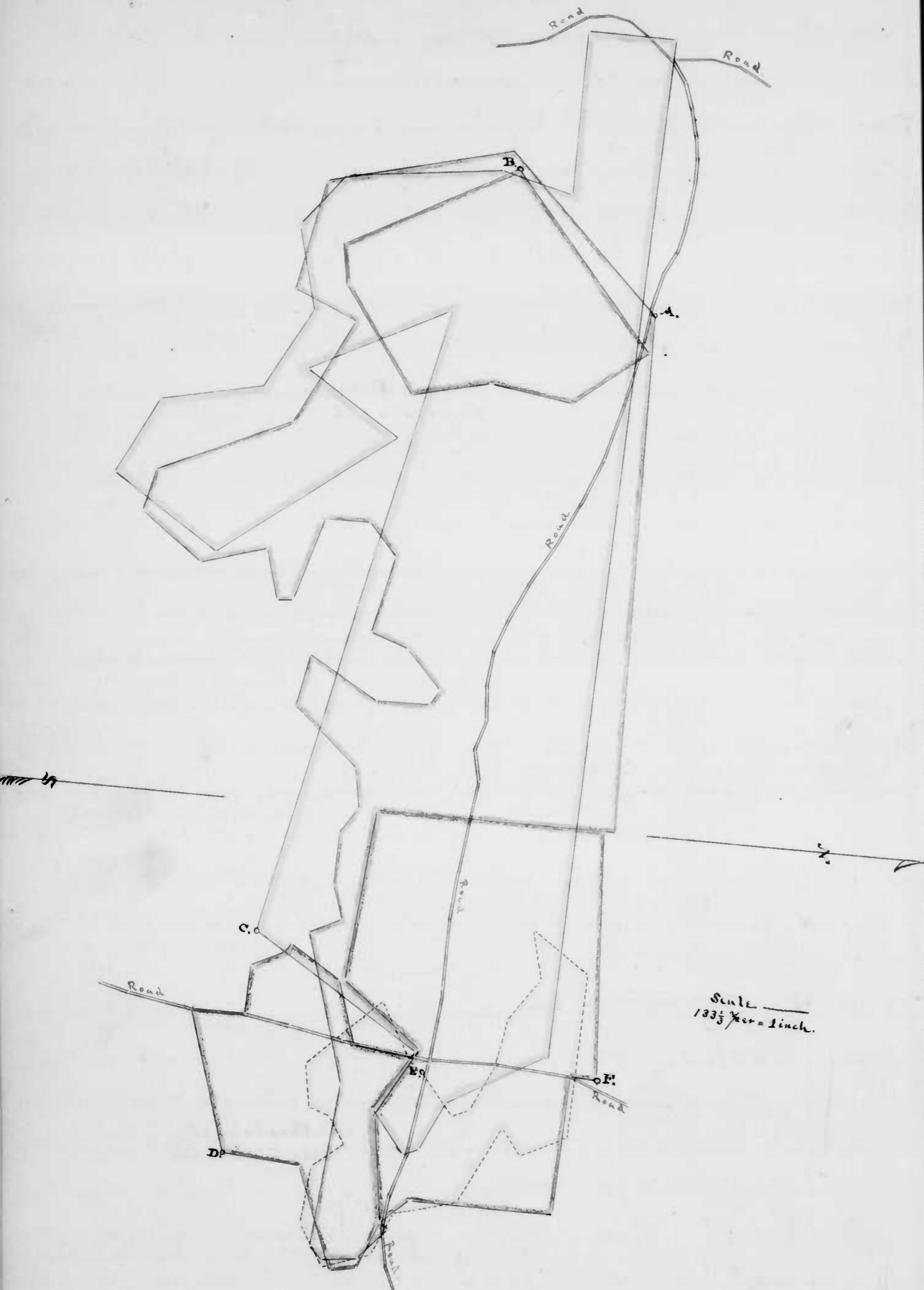


125- Heaps' Dream -  
 Scale. 50 paces = 1 inch.



126- Pervicacity -  
 Scale. 60 paces = 1 inch.





127- Hills of Poverty - "Hampden County, Va: I hereby certify that  
 pp. 64, 65, 162- "on the 11<sup>th</sup> day of Decem<sup>r</sup>: 1789 that I laid  
 "down sundry surveys at the instance of Jesse  
 "Tarratt among which was a Certificate of 2380 acres surveyed  
 "15<sup>th</sup> Feb<sup>r</sup> 1771 for Abraham Tarratt which I laid down by  
 "running the line thereof from a mile stone in the Penn-  
 "sylvania Line near the Tent Making House which stone  
 "was shown to me to be the end of the "south" line  
 "of said Certificate of 2380 acres called "Hills of Poverty"-  
 "Jat<sup>r</sup> Doran 28<sup>th</sup> April 1794."

"I, the Subscriber, Assistant to Capt<sup>r</sup> Jas<sup>r</sup> Calder and Mr<sup>r</sup>  
 "David Clark, Surveyors of the Reserve and Manor, do  
 "hereby certify that I have carefully laid down the  
 "above mentioned [see below] lands at the instance of  
 "Jesse Tarratt agreeably to the Boundaries shew'd to me -  
 "Decem<sup>r</sup> 11<sup>th</sup> 1789- "Jat<sup>r</sup> Doran -"

[References to Plat.]

- A. Beg. of Contentable Manor<sup>(1)</sup> (Jesse Tarratt's survey) shaded green -
- B. Beg. of Norfolk<sup>(2)</sup> (Robert Moorberg's survey) shaded purple -
- C. Beg. of Hills of Poverty<sup>(3)</sup> (a Certificate of 2380 acres, surveyed,  
 as appears by Capt. Calder's Book of Surveys, the 15<sup>th</sup> of Feb.  
 1771 for Abraham Tarratt) in plain black lines - shaded  
 deep yellow
- D. Beg. of Beautiful Plains<sup>(4)</sup> (Samuel Richardson's survey) shaded brown -
- E. Beg. of Johnson's Retirement<sup>(5)</sup> (a Certificate of 340 ac. surveyed  
 for Abel Johnson Jan<sup>r</sup> 29<sup>th</sup> 1771) in broken lines, shaded pale  
 yellow -
- F. Beg. of Wild Cat Den<sup>(6)</sup> (Patent Land) shaded red -

[For descriptions of these tracts

- |                  |                 |
|------------------|-----------------|
| (1) Sec 86 ante  | (4) Sec 8, ante |
| (2) " D.C., 83 - | (5) "           |
| (3) " D.C., 84 - | (6) " 88, ante  |

128- Sarah's Garden - Sun 24 Mar. 1786 for Richard Deaver for 77  
 Acres, and gr. 8 Sept. 1796 To Thomas Street. In the  
 Reserve, <sup>as survey of</sup> ~~including~~ Deaver's Enlargement,  
 (land for 80 ac., but contains surplus, 5 $\frac{1}{2}$  ac.)

85 $\frac{1}{2}$  ac., less, 8 $\frac{1}{2}$  ac. part of Peca's Pleasure, ~~with~~ Beginning at  
 2 Sp. O. on a hill in a fork of... the Sawpit Branch, which descends  
 into the N. side of Deer Creek, of of said trees being the  
 top of the original, and running -

1. North, 40 paces.
2. N. 78° E., 133 " To end of 147 $\frac{1}{2}$  " <sup>on the N. 36° E. line of Peca's Pleasure... sur. for John Peca, and, with that land & nearby, 2 lines,</sup>
3. South, 14 paces.
4. N. 75° E., 117 " <sup>To the end of the "S." (32) line of the original, and by, &c.</sup>
5. South, 38 " <sup>To the end of the "S." (32) line of the original, and by, &c.</sup>


129- Deaver's Enlargement - Land 12 Mar. 1741 to Richard  
 Deaver for 80 acres. Beginning at a  
 Sp. O. in the forks of a small branch of Deer Creek, and

1. North, 40 paces.
2. N. 78° E., 248 "
3. South, 63 paces  
and by, &c.

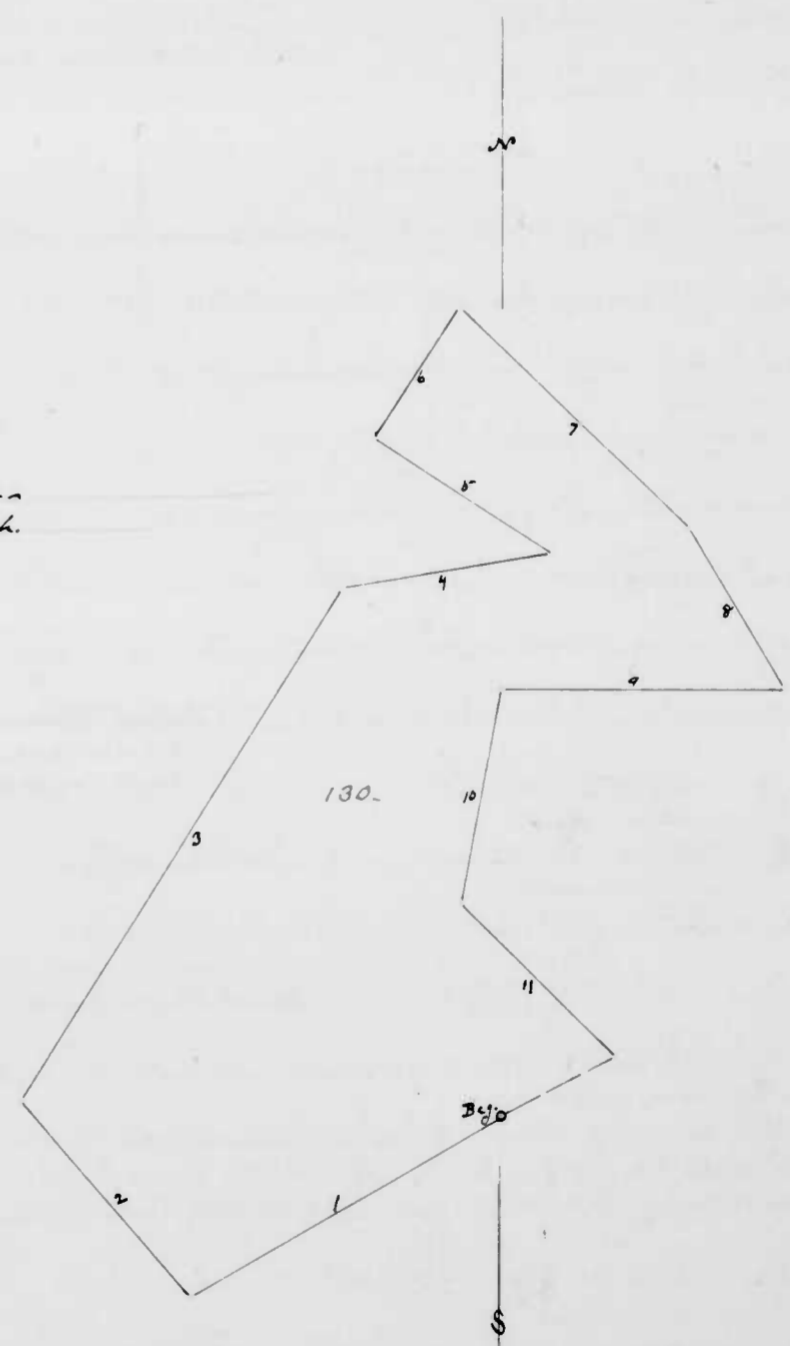
130- Well Enough - Sun 21 Dec. 1789 for Vincent Bosley for 138  
 Acres, and gr. To

In the Reserve - Beginning at a stone  
 "VB" set at a wounded Chestnut in a bottom,  
 the top of... John Querns'... Querns' Fruitful Barrens and running  
 with said land -

1. S. 59° W., 100 paces
  2. N. 41° W., 72 "
  3. N. 32° E., 168 "
  4. N. 80° E., 59 "
  5. N. 59° W., 58 " To a Wh. O. on the side of a hill on the N. E. side of a road in a branch of Deer Creek,
  6. N. 33° E., 44 paces To the end of the
  7. S. 47° W., 140 paces line of Querns' Fruitful Barrens, and with said
  8. S. 46° E., 89 paces [and] still with said land,
  9. S. 30° E., 52 paces
  10. West, 80 "
  11. S. 10° W., 60 "
  12. S. E., 60 "
- and by, &c.

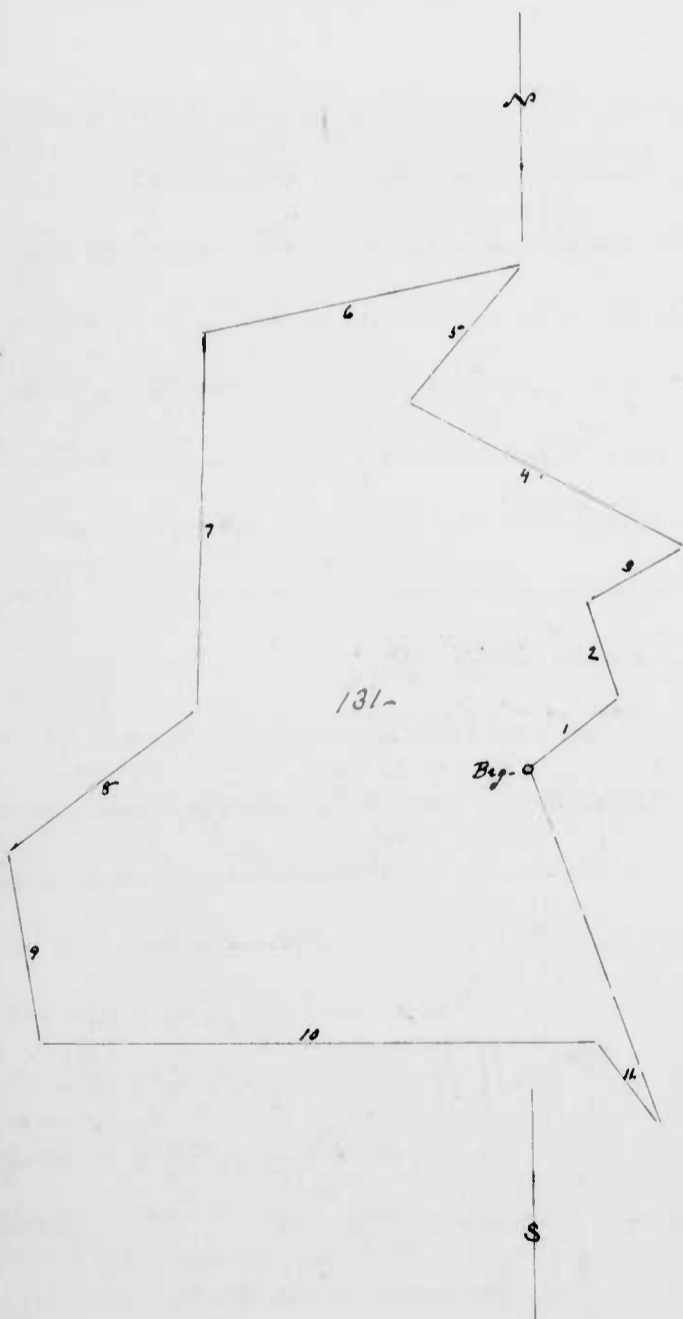
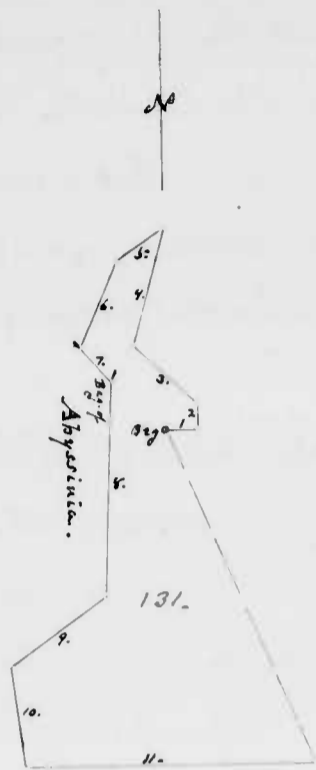


130- Well Enough - Scale - 50 paces = 1 inch.



131. Mount Pleasant, (Toland's)

1st survey -  
Scale - 100 feet = 1 inch.



131. Mount Pleasant, (Toland's)

2d survey -  
Scale - 50 feet = 1 inch.

131. Mount Pleasant - Sur. 2 June 1787 for Benjamin Toland for 126 1/2  
Page 68 -

acres, - In the Reason - Beginning at a small  
well... the uppermost of a parcel of rocks in the  
forks of the Long Branch which descends  
into the Cat Tail Marsh, and running thence -

1. East, 18 feet to a Wh. O. spring by and on the SW. side of a track.
2. North, 14 feet.
3. N. 47° W., 48 " to 6 1/2 feet post on Sp. O.
4. N. 15° E., 66 " to a Wh. O. by the E. side of the Cat Tail Marsh and at the end of the "1st" line of Better Than Nothing.
5. S. 54° W., 30 feet to a stone set.
6. S. 25° W., 51 " to a stone set in and near the W. side of the Cat Tail Marsh at the end of the "1st" line

- of Abyssinian and, with the West tract, [reversely]
  7. S. 42° E., 26 feet to a Chestnut, the top thereof, and, with its "given" line
  8. S. 2° W., 119 feet to a stone set, and, still reversing said land,
  9. S. 53° W., 66 feet to a Water Oak,
  10. S. 8 1/2° E., 54 "
  11. East, 160 " to a plain E. 5 1/2° W. Wh. O. spring by and on the E. side of the Long Branch
- and by, &c.

131. Mount Pleasant, amended by order of the Chancellor dated  
Certificate, not signed.  
Page 123 - See also 224  
post -

26 Nov. 1791 by and so sur. 16 Dec. 1791 for  
Benjamin Toland for 151 1/2 acres - Excluding  
sur. for William Amos (of Jas.)  
ac. part of Amos' Range, 11 ac. ....

part of Parsons' Necessity, sur. for Isaac Parsons, and adding  
"all the vacant land, ..... ac., thence to contiguous" Beginning  
at a Wh. O. spring on the S. side of a hill, the top of Parsons'  
Necessity, and running, with said land, 3 lines -

1. N. 53° E., 32 1/2 feet to a stone,
2. N. 17° W., 27 1/2 " to a stone,
3. N. 60° E., 31 " to the end of the "2d" line of Amos's Range... and with that land reversely, 2 lines.
4. N. 62° W., 86 1/2 feet to a stone in a swamp.
5. N. 40° E., 50 feet to a Chestnut, the top of said land, and, with the "given" line of said land [reversely]

6. S. 78° W., 90 feet to the "given" line of Abyssinian, and [thence with]
7. S. 2° W., 104 feet to a stone, the last boundary thereof,
8. S. 53° W., 66 feet to a Water O. of said land,
9. S. 8 1/2° E., 54 " to a stone,
10. East, 155 " to a stone and Wh. O. by the E. side of the Long Branch the top of Hughes' [Chance] ...
11. S. 36 1/2° E., 28 feet to a Wh. O. the original boundary of Kelly's Choice (land)

and by, &c.

132 - Better Than Nothing - 2<sup>nd</sup> Jun 1787 for Benjamin Toland  
Page 69

for 5 1/4 acres, and gr. to  
In the Reserve - Beginning at the end of the  
"S. 20° E., 40 feet" line of Normunda, being S. 20° E.

2 p<sup>ts</sup>. from a W.O. on the S. side of a hill, and running -

- |  |  |
|--|--|
| 1. S. 53° W., 27 feet to a W.O. by and<br>on the E. side of the Cat Tail<br>Marsh, at the end of the "4 <sup>th</sup> " line<br>of Mount Pleasant. | 6. N. 82° E., 43 feet to a plain S. 41° E., 2 p <sup>ts</sup><br>from a Sp.O. sapling,<br>7. N. 27° E., 32 feet to a Water O. sapling<br>at end of the "S. 64° E., 82 feet" line<br>of Normunda and with said<br>line. |
| 2. S. 58° E., 60 feet to a Chest. sapling,   | 8. N. 64° W., 52 feet to 2 W.O. saplings   |
| 3. South, 58 " to a Chestnut,  | 9. S. 64° W., 52 " [to a plain] 2 p <sup>ts</sup> part -<br>" B.O. sapling,<br>and by, &c.   |
| 4. N. 70° E., 55 " to a Sp.O. sapling,   |  |
| 5. North, 40 "   |  |

133 - Groves Neighbour - Sun. 22 Feb. 1787 for Hugh Buckland for  
Certificate, out beyond  
Page 70 -  
also J.P.S. N. 12.

12 1/4 acres, and gr. to  
In the Reserve - A measuring upon Groves  
Neighbour, land land, 61 ac., with 60 1/4 ac.

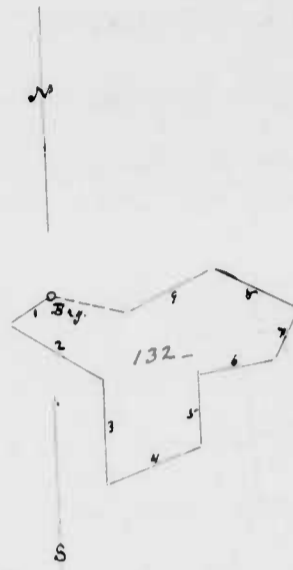
vacant land added - Beginning at a place N. 27 1/2° W., 18 1/2 feet  
from 3 W.O. saplings, 2 of them... from one over within 12 p<sup>ts</sup> of  
the E. side of the fork of a branch descending into the N.  
side of Deer Creek, and running -

- |  |                                  |
|--|----------------------------------|
| 1. N - W - , 64 feet to a stone,   | 7. S. 64° E., 54 feet            |
| 2. S. 26° W., 200 " to 2 saplings, in<br>Sp.O. and a Hickory,                  | 8. South, 20 "                   |
| 3. S. 42 1/2° E., 16 1/2 feet to a small W.O.,<br>on N. side of a hill,        | 9. East, 14 "                    |
| 4. East, 52 feet   | 10. N. 16° E., 33 "              |
| 5. S. 34 1/2° E., 13 1/2 " to a W.O. sapling<br>on the E. side of said branch, | 11. West, 25 "                   |
| 6. N. 30° E., 60 feet  | 12. N. 16° E., 144 " and by, &c. |

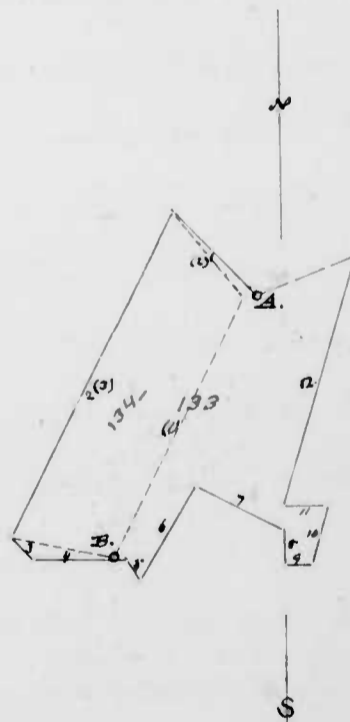
134 - Groves Neighbour - Land 10 Aug. 1752 to Francis Jenkins for  
Page 70 -

61 acres - Beginning at a W.O. on the N.  
side of Montgomery's Spring Branch of Deer Creek, and running -

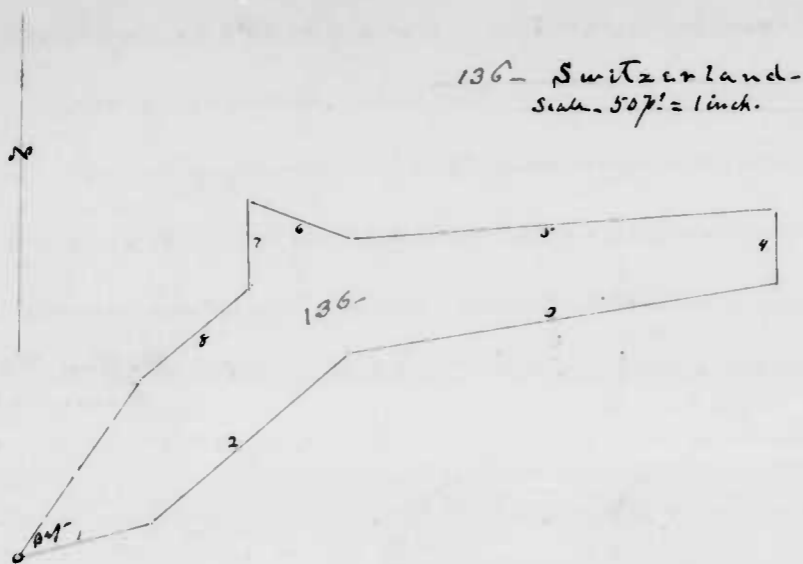
- |                        |                        |
|------------------------|------------------------|
| 1. N. 26° E., 160 feet | 3. S. 26° W., 200 feet |
| 2. N. 40° W., 60 "     | and by, &c.            |



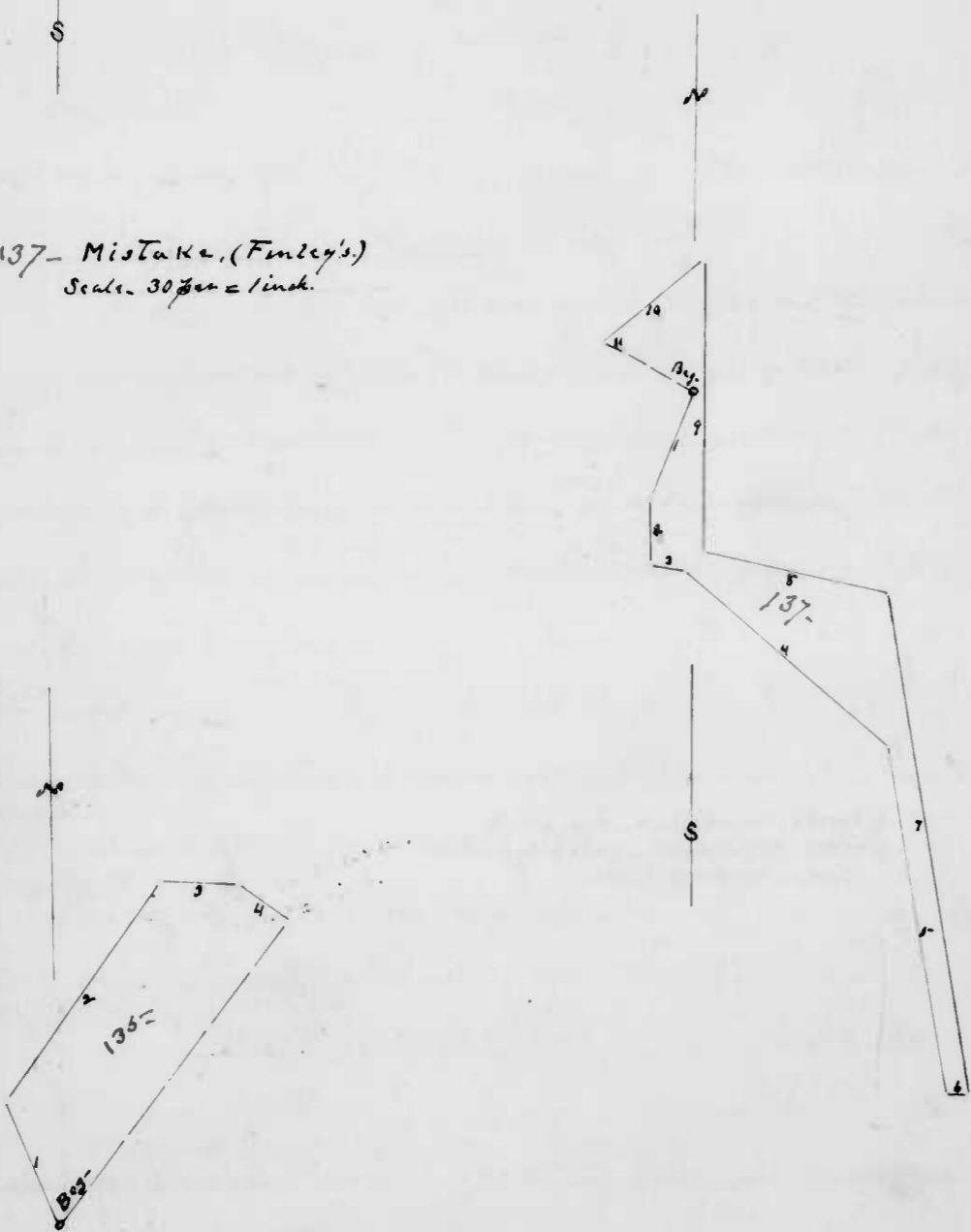
132 - Better Than Nothing -  
Scale - 100 feet = 1 inch.




133 - Groves Neighbour, beg. at A.  
134 - Groves Neighbour, Lease, beg. at B.  
Scale - 100 feet = 1 inch.



137 - Mistake (Finley's)  
Scale - 30 paces = 1 inch.



135 - Hap Hazard -  
Scale - 35 paces = 1 inch.



135 - Hap Hazard - Sun. 16 Jan. 1780 for Thomas Lytle for  
Certificate, not signed. Page 71 -  
10 acres - In the Reserve, vacant land.

Beginning at 3<sup>rd</sup> W. O. sapling... from our root  
a branch  
on the S.E. side of a draft of the Little

Falls [of Gunpowder River] and running thence -

- |  |   |
|--|---|
| 1. N. N.W., 27 paces to a stem in a fork of said branch, | 3. S. 88° E., 16 paces to a chest sapling on the N.W. prong of said branch, |
| 2. N. 36° E., 34 paces to a stem                         | 4. S. 33 1/2° E., 12 paces to a sp. O. sapling,                             |
- and by, &c.

136 - Switzerland - Sun 20 Jan. 1780 for William Amoss (of Tazewell)  
Page 71 - Certificate, not signed for 39 1/2 acres, and go to

In the Reserve - Beginning at a place S. 36° W.,  
57 1/2 paces from a W. O. on the S. side of a short

hollow on the W. side of 2 springs, the source of a branch... into  
the N. side of Deer Creek, and running -

- |  |  |
|--|--|
| 1. N. 75° E., 38 paces   | 5. S. 85 1/2° W., 119 paces to a chestnut, |
| 2. N. 48° E., 72 " to a hill sapling on the S. side of a hill near the head of a hollow, | 6. N. 70° W., 30 "                         |
| 3. N. 80° E., 120 paces  | 7. South, 24 "                             |
| 4. North, 20 "   | 8. S. 48° W., 40 "                         |
- and by, &c.

137 - Mistake - Sun. 30 Mar. 1787 for James Finley for 7 1/2 acres,  
Page 74 - Unsigned Certificate. John Linn's field book CXLVIII -  
and go to Part of the

Reserve - Beginning at a double chestnut  
the top of Dices' Lot... go to Francis Dices,

and running thence [within said land]

- |  |  |
|--|--|
| 1. S. 21° W., 20 paces to end of the "N. 20° E." line of said land, and with said line nearly,               | 6. East 3 1/2 paces to the 1 <sup>st</sup> line of Whitaker's Delay. land and with that line       |
| 2. South, 11 paces to Davis' Chapel Inn... see, for the Rev. John Davis and, with that land nearly, 3 lines, | 7. N. 10° W., 87 paces to Addition to James' Forest and with that land nearly,                     |
| 3. S. 85° E., 6 paces to a stem set at end of the "2 <sup>d</sup> " line thereof,                            | 8. W. by N., 32 paces to end of the "S. 80° E." line thereof and, still with that land,            |
| 4. S. 30° E., 46 paces to a stem,  | 9. North, 50 paces to a line... N. 50° E. from the end of the "2 <sup>d</sup> " line of Dices' Lot |
| 5. S. 10° E., 60 " to a R.O. by the W. side of the Main Road, the top of said land,                          | 10. S. 50° W., 22 1/2 paces to the end of said line  |
|  | 11. S. 67° E., 4 "   |
- and by, &c.

138- The Delightful Rock - Sum 3 Feb. 1771 for Alexander Allison and gr.

"Copy from Patent."  
Page 73 - See J.L. 137-

29 June 1789 to Patrick McMahan for 204 acres  
(A. on the Plat.)

Beginning at a B.O. on the S. side of a hill close

by a Road leading from Whitaker's Mill, and running -

- |                        |                     |                     |
|------------------------|---------------------|---------------------|
| 1. S. 30° E., 92 paces | 7. N. 77° W., 12 "  | 13. N. 41° W., 10 " |
| 2. S. 10° E., 42 "     | 8. N. 42° W., 54 "  | 14. N. 43° E., 40 " |
| 3. S. 79° E., 22 "     | 9. N. 80° W., 54 "  | 15. N. 20° W., 18 " |
| 4. S. 5 1/2° W., 20 "  | 10. S. 63° W., 58 " | 16. N. 30° E., 57 " |
| 5. S. 23° W., 14 "     | 11. N. 60° W., 28 " | and by §c           |
| 6. S. 89° W., 92 "     | 12. N. 57° W., 24 " |                     |

139- Reed's Best Way - Sum 12 Sept. 1771; gr. 7 Feb. 1774 to Boyce

"Copy from Patent."  
Page 73 - J.L. field book CXLVIII,  
See also J.L. 113. Pat. rec. in L.O. in  
Libr. B.C.T.G.S. No 44, folio 381-

(E. on the Plat.)  
Wright, for 116 acres. Beginning at 2 Chestnut

sophies on the S. side of a rising ground bet-

ween Reed's dwelling house and John Black's, and running -

- |                            |                            |                          |
|----------------------------|----------------------------|--------------------------|
| 1. N. 74° E., 40 1/2 paces | 6. S. 82 1/2° W., 73 paces | 11. S. 32° E., 122 paces |
| 2. N. 13° W., 26 1/2 "     | 7. N. 75° W., 26 "         | 12. N. 63° E., 36 "      |
| 3. N. 42° E., 20 "         | 8. N. 46 1/2° W., 62 "     | 13. S. 31 1/2° E., 25 "  |
| 4. East, 28 "              | 9. N. 74° W., 56 "         | 14. S. 34° E., 29 "      |
| 5. N. 12° E., 23 "         | 10. S. 63 1/4° W., 61 "    | and by §c                |

140- Teague's Neglect - Leased 8 Nov. 1751 to Daniel Norris for 145 acres

"Copy from Lease."  
Page 73 -

(C. on the Plat.)  
Beginning at a Wh.O. on the N. side of Fullers

Mill Branch, also the Beg. of Elizabeth's Delight, and running -

- |                         |                        |                         |
|-------------------------|------------------------|-------------------------|
| 1. N. 40° E., 174 paces | 6. N. 30° W., 95 paces | 11. S. 15° W., 27 paces |
| 2. N. 80° E., 60 "      | 7. N. 50° W., 75 "     | 12. S. 20° E., 20 "     |
| 3. S. 6° W., 46 "       | 8. N. 83° W., 38 "     | 13. S. 40° W., 127 "    |
| 4. S. 60° E., 83 "      | 9. S. 15° W., 28 "     | 14. West, 85 "          |
| 5. N. 50° E., 40 "      | 10. N. 80° W., 49 "    | and by §c               |

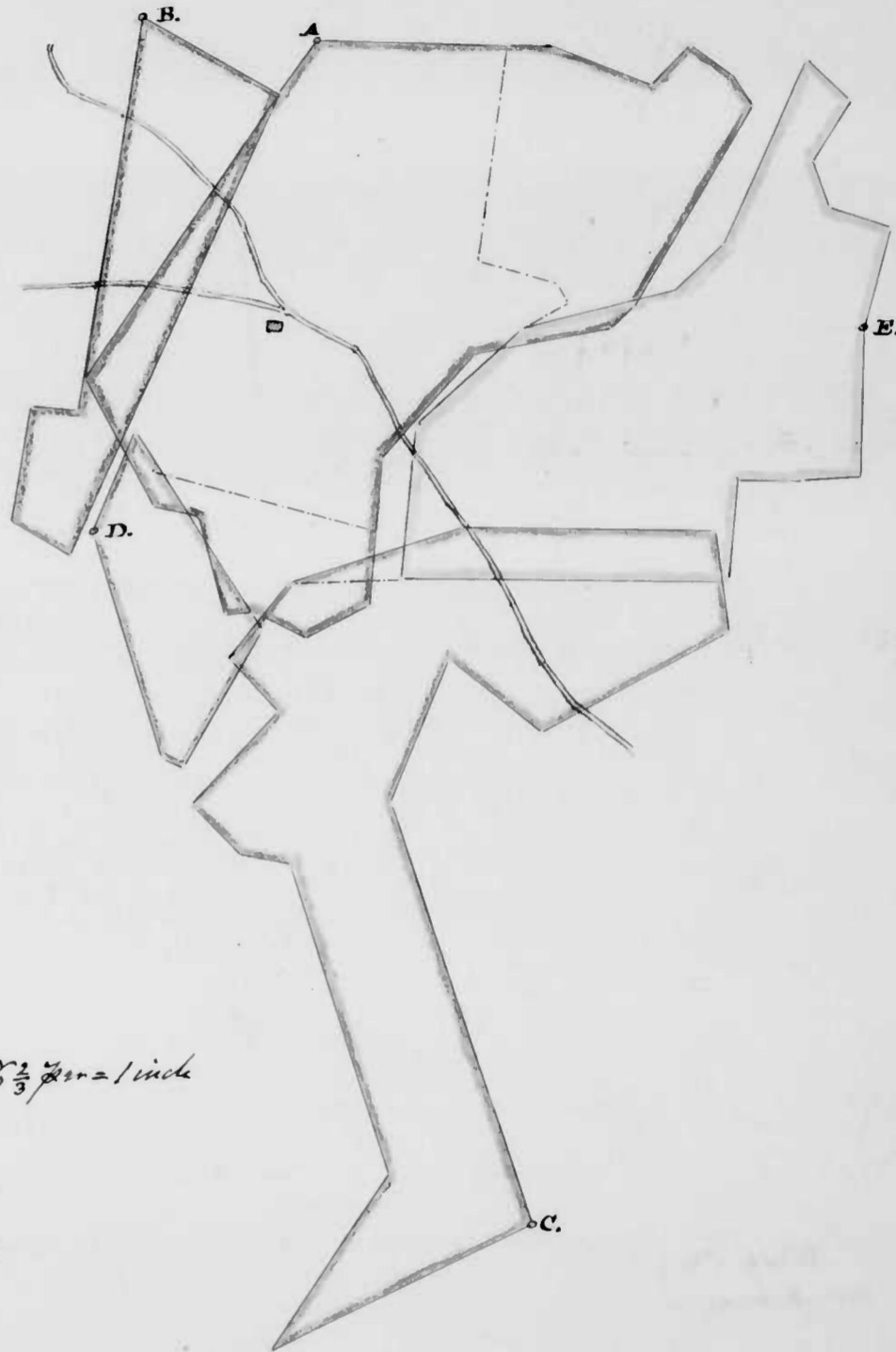
141- Whitaker's Choice - Leased 10 May 1758 to Isaac Whitaker for 50 acres

"Copy from Lease."  
"Platted with 2° variation."  
Page 73 -

(B. on the Plat.)  
Beginning at a Chestnut and R.O. in a bottom by

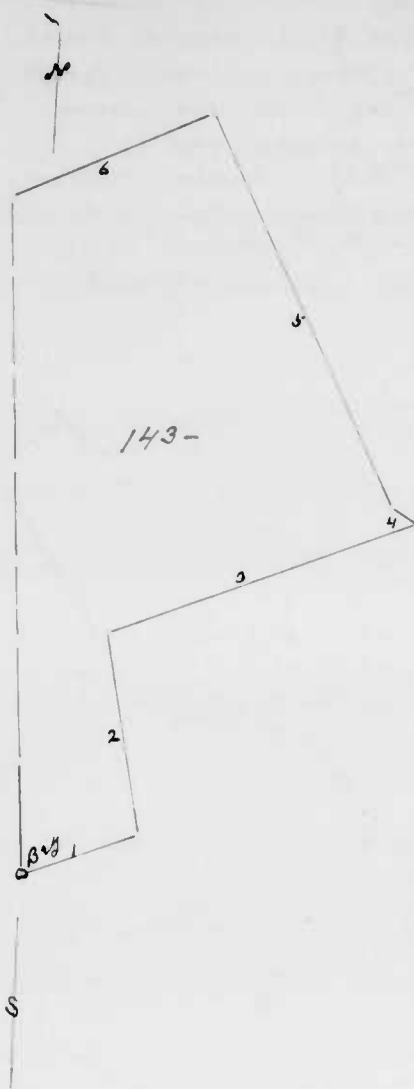
a parcel of rocks near the head of Whitaker's Branch, and W. from it, and

- A. Beg. of The Delightful Rock - shaded purple.
  - B. " " Whitaker's Choice - shaded brown.
  - C. " " Teague's Neglect - shaded green.
  - D. " " Hit or Miss - shaded red.
  - E. " " Reed's Best Way - shaded yellow.
- "Carefully laid down at the instance of Mr Patrick McMahan  
W. J. P. Moran  
Jan 21 1790"



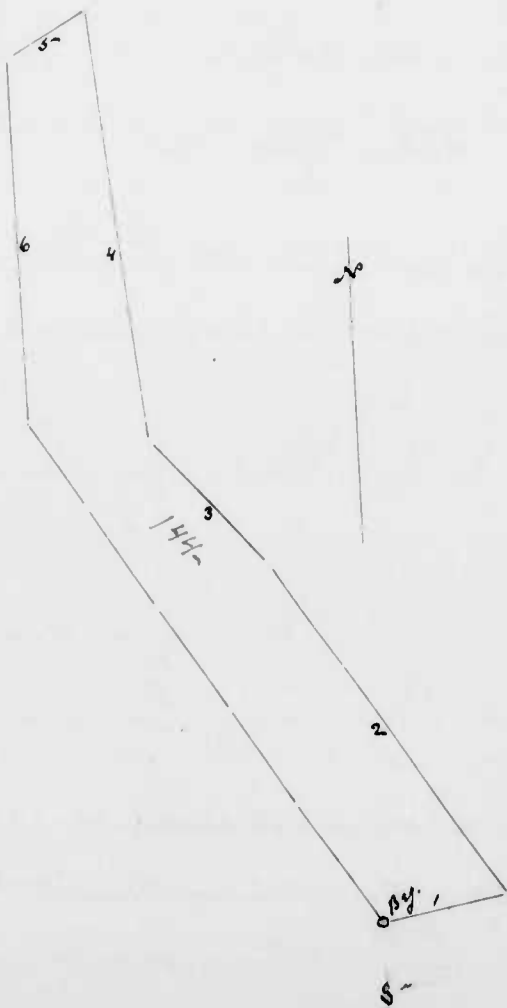
Scale 66 2/3 paces = 1 inch

The Delightful Rock	Front of Whitaker's Choice -	14 ac.
do	part of Hit or Miss, in 2 parcels -	1 1/2 "
do	part of Teague's Neglect -	4 1/2 "
do	in possession of Boyce Wright's heirs -	3 1/4 "
	in possession of Jesse Jarrett -	47 1/4 "
		<hr/>
	Sold to James Skeneaton -	71 ac.
	do to Patrick Mullan -	17 "
		<hr/>
	The Delightful Rock contains -	204 ac.



143 - Anne's Good Will.  
Scale - 50 feet = 1 inch.

144 - Wolf Den -  
Scale - 50 feet = 1 inch.



141 - Whitaker's Choice, continued

running thence -

- |                     |                    |                       |
|---------------------|--------------------|-----------------------|
| 1. South, 64 feet   | 3. North, 26 feet  | 5. S. 25° E., 18 feet |
| 2. S. 85° W., 200 " | 4. N. 70° E., 46 " | and by, &c            |

142 - Hit or Miss - Leased 1 Jan. 1761 to Joseph Guyton for 26 acres -

"Copy from Lease" Page 73 - Beginning at a double B.O. on the N. side of the head of a branch... of the Great Falls of Gunpowder called the "Cut Tail Marsh" which leads against the Black stones on the Wagon "Road", and on the S. side of a Ridge, and running -

- |                       |                           |
|-----------------------|---------------------------|
| 1. N. 80° E., 43 feet | 3. S. 87 1/2° W., 62 feet |
| 2. S. 25° W., 92 "    | 4. N. 10° W., 8 "         |
- and by, &c

143 - Anne's Good Will - Sur. ... Feb 1790 from Anna Caldwell for 76 3/4 acres, Page 76 - Merger Certificate

and gr. to In the Reserve Beginning at a stone in a glade... of Aquila Hall Esq's land about 4 1/2 on the W. side of a large Rock Stone... "R.H.", and running -

- |  |  |
|--|--|
| 1. E. N. E., 34 feet to the S. by E., 34 1/2 feet line of Good Hope... gr. to Justice Amoss, and with said line north & S. by. | 4. N. 57° W., 8 feet to 2 Sh. O. saplings... above some rocks on E. side of Island Branch, |
| 2. N. by W., 56 feet to a stone "AC" at its top, and still with said land,   | 5. N. 27 1/2° W., 120 feet to a Wh. O. sapling of Esq. Hall's land after said,             |
| 3. E. N. E., 90 feet   | 6. S. 64° W., 60 feet to a Chestnut of said land,  |
- and by, &c

144 - Wolf Den - Sur. 2 Feb. 1790 for Matthew Wiley for 18 acres, Page 76 - Certificate not signed

and gr. to In the Reserve. Beginning at a Wh. O. on the N. side of a steep hill about 15 feet from the S. side of Deer

Creek and running thence -

- |  |  |
|--|--|
| 1. N. 79° E., 21 feet to a Wh. O. on a stony "Halt" by the S. side of said Creek,                            | 4. N. 5° W., 72 feet to a Wh. O. close to a large Rock Stone lying on the S. bank of said Creek, |
| 2. N. 33° W., 67 feet to a Wh. O. in a lot. Town on the N. side of the Creek... of said Wiley's... Partition | 5. S. 60° W., 15 feet.   |
| 3. N. 40 1/2° W., 28 feet to a Wh. O. sapling of said land,  | 6. South, 60 "   |
- and by, &c

145- Safe Guard - Sun 2 Feb. 1790 for Matthew Wiley for 6 1/2 acres, and  
Page 77 Certificate not signed

gr. to In the River -

Beginning at the lower point of a large Rock  
stone about 2 yards on the W. side of a Branch  
running into the S. side of Deer Creek, and S. 39° E., 14 paces  
a W.O. the last boundary of

- |  |  |
|--|--|
| 1. N. 26° E., 22 paces to 2 R.O. saplings,   | 4. S. 64 1/2° W., 75 paces to the "given" line of<br>said survey for said Wiley, |
| 2. N. 64 1/2° E., 34 " to 2 R.O. in the line of<br>a survey made for Blazer Wright | 5. S. 18 1/2° W., 18 paces to the open road....<br>W.O.                          |
| 3. N. 20° E., 18 paces   | and by, &c.  |

146 - The Castle of Desolation - Sun 18 Jan. 1790 for William Dawson  
Page 77 Certificate not signed

for 37 acres, and gr. to

In the River - Beginning at a stone set at  
the end of 52 paces in the "S. 3 1/2° E.", 74 paces line of  
Carton's Addition, being S. 27 1/2° W., 1/2 paces from a W.O. about 4 paces south from  
a spring in the fork of a branch... of the Great Branch, and

- |   |  |
|---|--|
| 1. N. 64° E., 30 paces  |  |
| 2. N. 81° E., 79 " to a W.O. on the SW.<br>side of a Ford on the Great Branch,  | near a ridge of Rock stones,   |
| 3. N. 33° E., 16 paces to a W.O. sapling... of<br>Geo. McCormick's land,        | 5. N. 72° W., 43 paces to a place N. 72° W., 3 paces<br>from a Rock stone... 3 watches on      |
| 4. N. 32° W., 37 1/2 paces to a W.O. on the<br>side of a steep hill by a spring | 6. S. 50° W., 64 paces to a R.O. of Carton's Addition<br>on the S. side of a hill, and by, &c. |

147 - Susan's Best Way - Sun 3 May 1791 for Susanna Hamilton of  
Certificate (not signed) by

Thomas Gist, Surveyor of Baltimore County, for 43 acres, and gr.  
Baltimore Co. under Special  
Warrant, dated 16 Dec. 1790.  
pp 81, 82 -

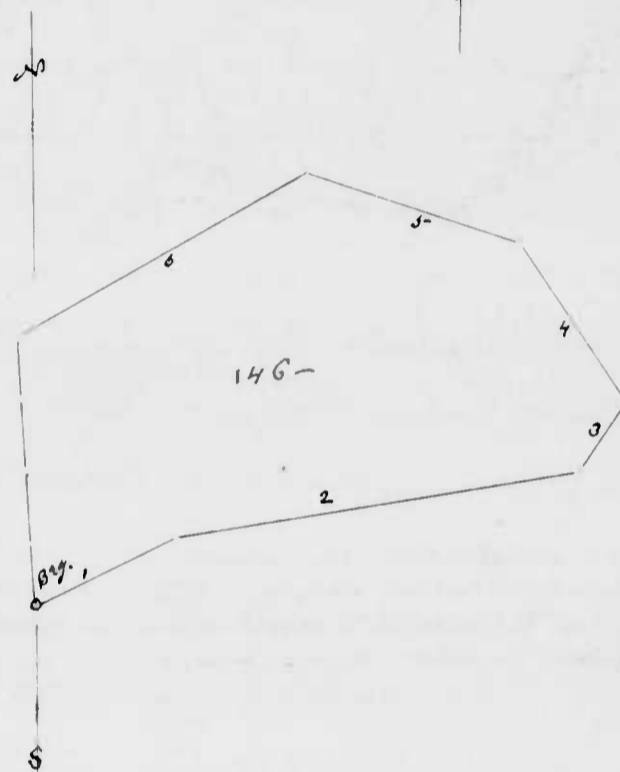
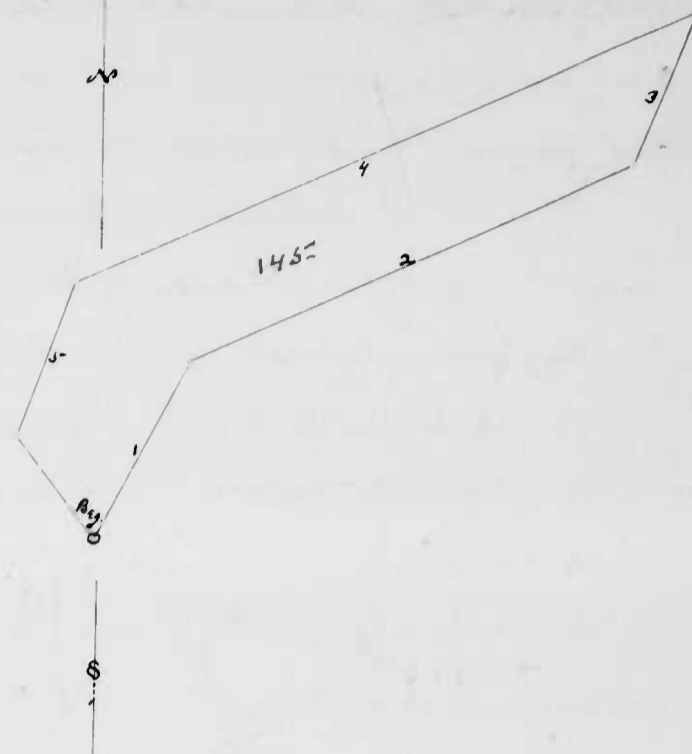
to In Baltimore County - Vacant

land - Beginning at 2 W.O. saplings... from our  
post about 1/2 on the NW. side of... Loan Tree Branch, and near some  
wells, a boundary of... Gibbs, sur. for James Calder, and

- |  |   |                   |
|--|---|-------------------|
| 1. S. 43° E., 22 paces                                 | 5. N. 39° W., 45 paces  | 9. East, 16 paces |
| 2. N. 29° E., 130 " to 3 saplings<br>a W.O. and 2 R.O. | 6. N. 63° W., 44 " to a Sp.O.<br>sapling                      | 10. North, 65 "   |
| 3. N. 66° W., 34 paces                                 | 7. S. 26° W., 80 " to a pile<br>of stones,                    | 11. N-E, 40 "     |
| 4. S. 40° W., 25 "                                     | 8. S. 5° E., 52 paces to the "W."<br>line of Gibbs aforesaid, | 12. S-E, 92 "     |
- and by, &c.

145 - Safe Guard (Wiley's)

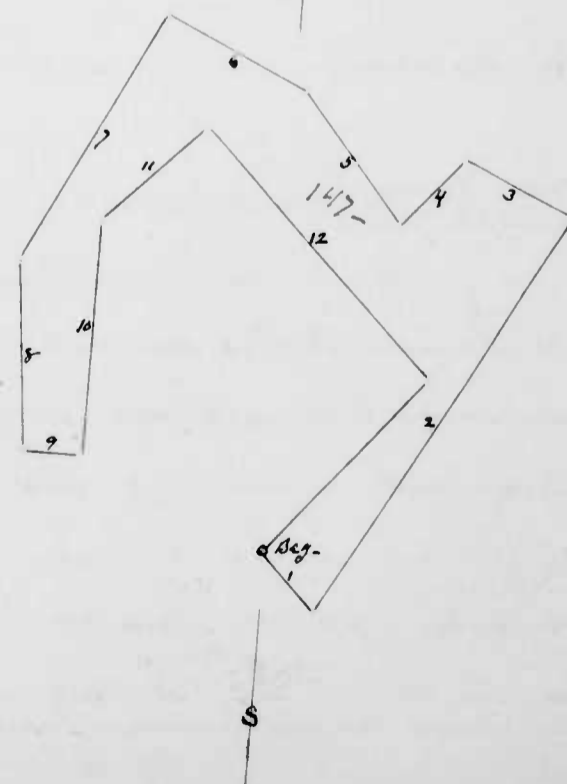
Scale - 20 paces = 1 inch.



146 - The Castle of Desolation -  
Scale - 35 paces = 1 inch.

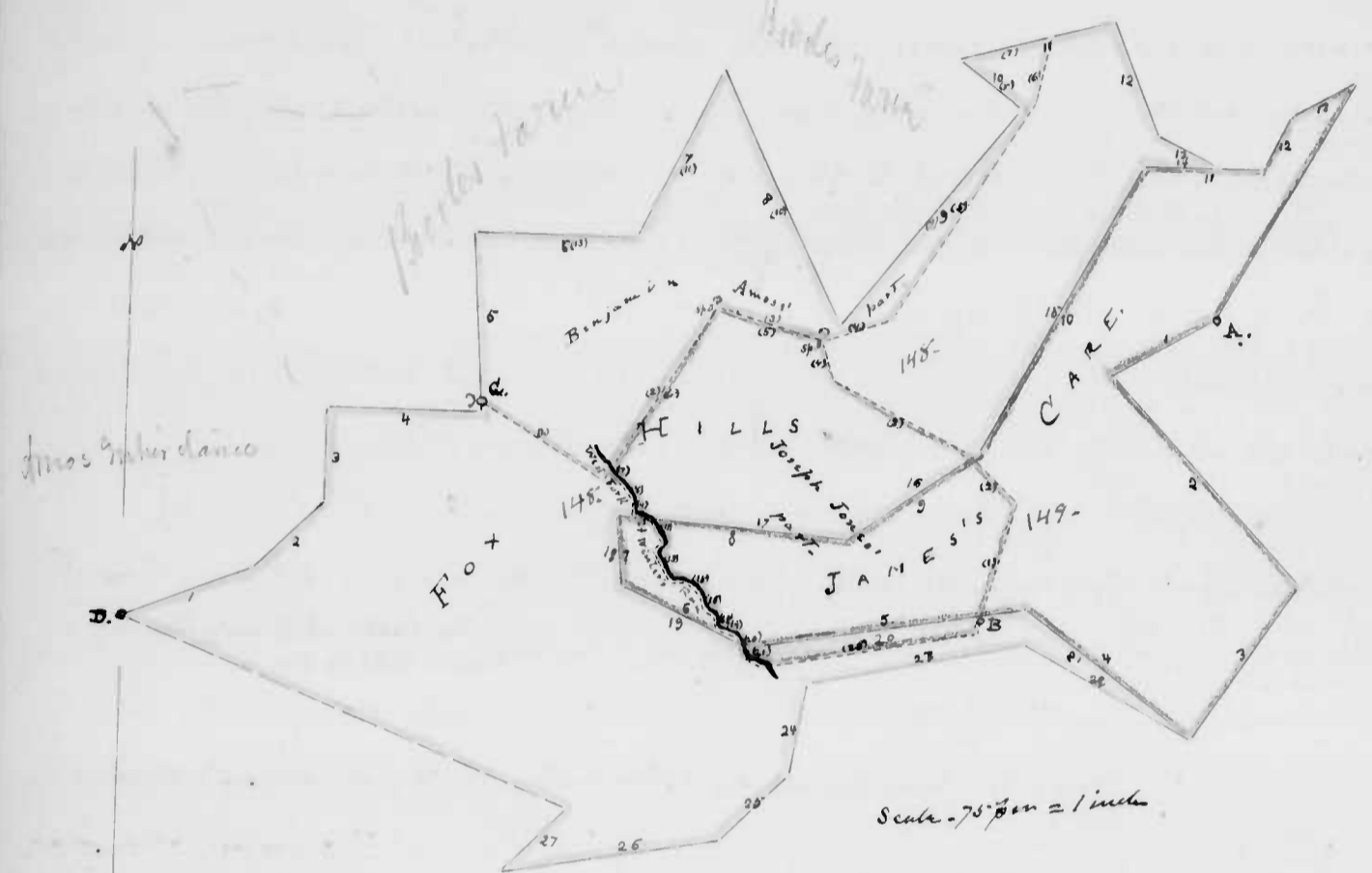
147 - Susan's Best Way -

Scale - 50 paces = 1 inch.



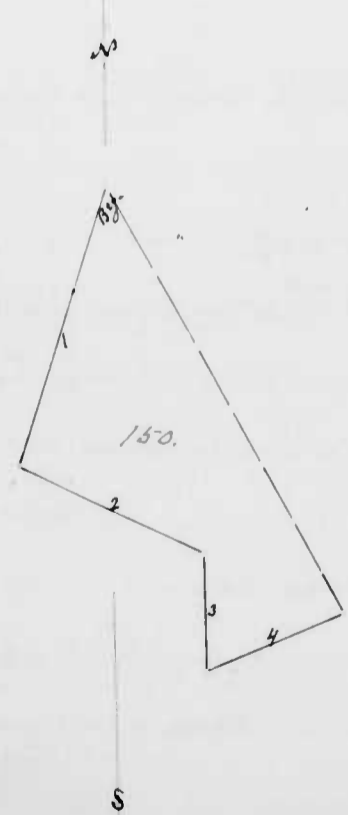


old atlas



149. A. Beg. of James' Care, shaded Red, plain lines.  
 B. Beg. of Joseph Jones's part of Fox Hills and James' Care, broken lines, purple shading.  
 C. Beg. of Benj<sup>n</sup> Amos' part of Fox Hills, broken lines, green and yellow shading.  
 148. D. Beg. of Fox Hills, shaded yellow, plain lines, 9

150. Castle Denny -  
 Scale = 50 feet = 1 inch



148. Fox Hills - Sur. 23 Jan. 1773; gr<sup>d</sup> 22 June 1773 to Thomas Johnson for 411 acres. Beginning at the  
 "Patent markers D" *Joseph Jones's*  
 "Line BC of G.S. No 44" *of this tract and of James' Care, as well as ten*  
 "pole 133" *Beg. Amos' part of this*  
*tract on Appendix to*  
*148-] Page 80 - Maps VIII*  
*and IX*  
 and running thence -

1. N. 68° E., 60 feet	10. N. 53° W., 34 feet	19. S. 65° E., 60 feet
2. N. 45½° E., 42 "	11. N. 74° E., 68 "	20. N. 80° E., 118 "
3. North, 40 "	12. S. 22° E., 52 "	21. S. 53° E., 90 "
4. East, 65 "	13. S. 64° E., 29 "	22. N. 62° W., 82 "
5. N. 4° W., 77 "	14. West, 31 "	23. S. 82° W., 93 "
6. East, 70 "	15. S. 25° W., 140 "	24. S. 12° W., 40 "
7. N. 25° E., 82 "	16. S. 35° W., 68 "	25. S - W -, 40 "
8. S. 25° E., 120 "	17. N. 85½° W., 97 "	26. S. 80° W., 94 "
9. N. 98° E., 121 "	18. S. 5° E., 30 "	27. N - E -, 35 " and by &c

149. James' Care - Sur. 25 Oct. 1759, *third traverse*  
*Page 80-81-*  
*Identical with D.C. 67 - further*  
*original case, see J.L. 80.*  
 [Assuring upon James' Care, leased 25 April 1745, to James Amos for 65 acres.]  
 to James Amos for 180 acres. Beginning  
 at the end of the "S. 35° W." line of Branton's Ridge, and running,  
 with said land, 2 lines -

1. S. 60° W., 50 feet	4. N. 65° W., 60 feet	11. East, 51 feet to the "N. 25° E.,
2. S. 45° E., 120 "	5. N. 5° W., 30 "	700 feet line of the ori-
3. S. 33° W., 80 "	6. S. 85½° E., 97 "	ginal, and with that
4. N. 33° W., 90 "	7. N. 55° E., 68 "	line to its end,
5. S. 80° W., 118 "	8. N. 25° E., 140 "	12. N. 25° E., 26 feet, then
		13. N. 60° E., 32 "
		and by &c

150. Castle Denny - Sur. 8 Mar. 1790 for James Denny for 62½  
 assigned Certificate - Page 82.  
 acres, and gr<sup>d</sup> to  
 Part of the Reserve - Beginning at a stone  
 in a Glade between two branches, at the  
 end of the "N. 28½° W., 448 feet ( ) line of Aquila Hall Esq's land,  
 and running -

1. S. 18° W., 120 feet to a W. O. sapling	3. South, 48 feet to a Hickory
about 54" <i>thick</i> & <i>trunk</i>	sapling
2. S. 64° E., 84 feet to a W. O. sapling	4. E. N. E., 62 "
on a hill or ridge,	to the upper end
	line of Aquila Hall's land,
	and by &c

151- Fort Mac Clave - Sun. 9 Mar. 1790 for James Denny for 8 3/4 acres,  
Page 83. Certificate not signed

and gr. to Part of the Reserve  
Beginning at 2 Sp.O. saplings... from one root on  
the NW. side of and near the top of a hill  
on the N. side of Deer Creek, and running -

- |  |  |
|--|--|
| 1. N. 55° E., 60 feet to a Chest. sapling,   | S. 8. 66° W., 40 feet to a Wh. O. sapling by a Road,                                       |
| 2. East, 50 " to a Chestnut,   | S. 5. by W., 41 feet to 2 Wh. O. saplings... from one root,                                |
| 3. N. 30° E., 60 " to 2 Sp. O. saplings,   | N. S. 81° W., 80 feet to a R. O. sapling... on the SE. side of and near the top of a hill, |
| 4. N. 32° W., 100 " to 2 Wh. O. saplings... from one root, in a bottom about 2 1/2 on the S. side of a branch, | and by, &c   |

152- Volens Nolens - Sun. 1 April 1790 for James Denny for 6 8/10 acres,  
Page 83. Unsigned Certificate -

and gr. to In the Reserve.  
Beginning at a large Rock stone on the N. side of and near the top of a Barren Hill,

W. from some Pine bushes, and running thence -

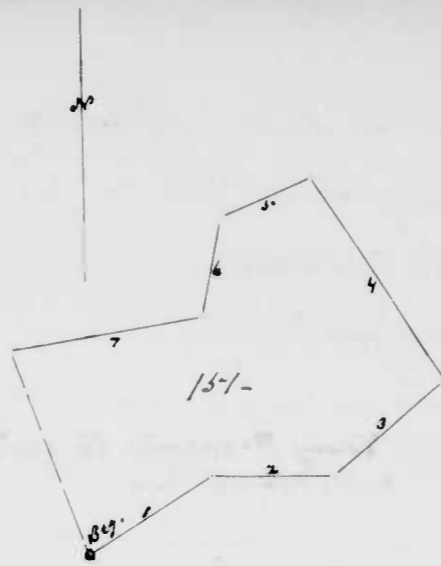
- |  |  |
|--|--|
| 1. N. 49° E., 45 feet to a Wh. O. by the S. side of a branch,                              | 6. N. 30° W., 20 feet  |
| 2. N. W., 14 feet to a Wh. O. on a rocky point of a hill,                                  | 7. North, 40 " to a Wh. O. sapling... on the E. side of a marsh, |
| 3. N. 27° W., 24 feet  | 8. West, 60 feet   |
| 4. N. 27° E., 66 " to 2 Wh. O. saplings,   | 9. S. 27° W., 49 " to a stream,                                  |
| 5. N. 49° E., 30 " to a plain NE. 27° from 2 Wh. O. saplings... from one root at a spring, | 10. S. 73° W., 20 "  |
|  | and by, &c   |

153- Mount George - Sun. 1 April 1790 for George Choche Norris for  
Page 83 - Certificate not signed -

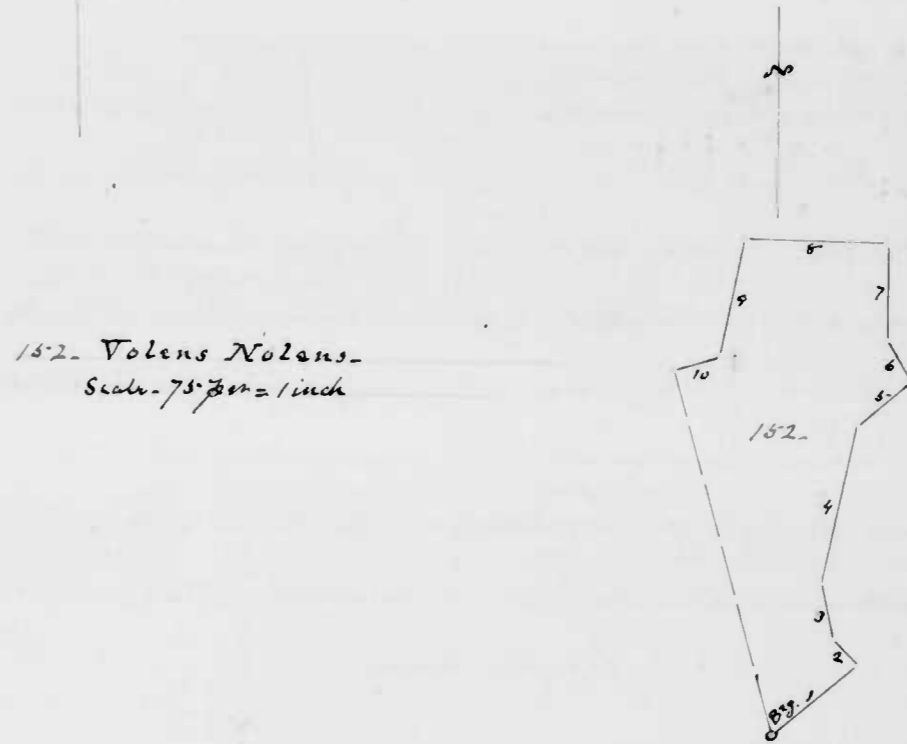
60 1/2 acres, and gr. to In the Reserve - Beginning at a small Rock stone on the SE. side of and near the

point of a hill, and running -

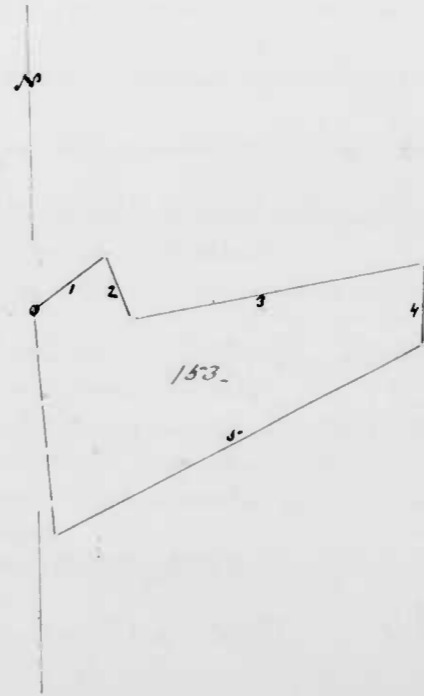
- |   |  |
|---|--|
| 1. N. 53° E., 37 feet to a stone,   | 4. S. 3° W., 34 feet to a double Wh. O. sapling... about 14 feet on the E. side of a marsh,          |
| 2. S. 21° E., 28 " to a stream,   |  |
| 3. N. 80° E., 122 " to a small Chestnut on the W. side of and near the top of a hill, | 5. S. 63° W., 170 feet to 2 saplings, a Wh. O. and a R. O., on a Ridge on the N. side of Deer Creek, |
|   | and by, &c   |



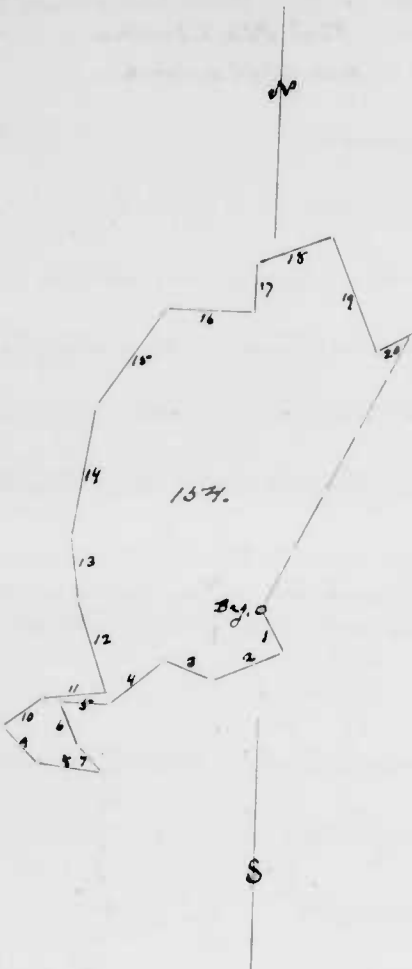
151- Fort Ma Clave -  
Scale. 75 feet = 1 inch.



152- Volens Nolens -  
Scale. 75 feet = 1 inch

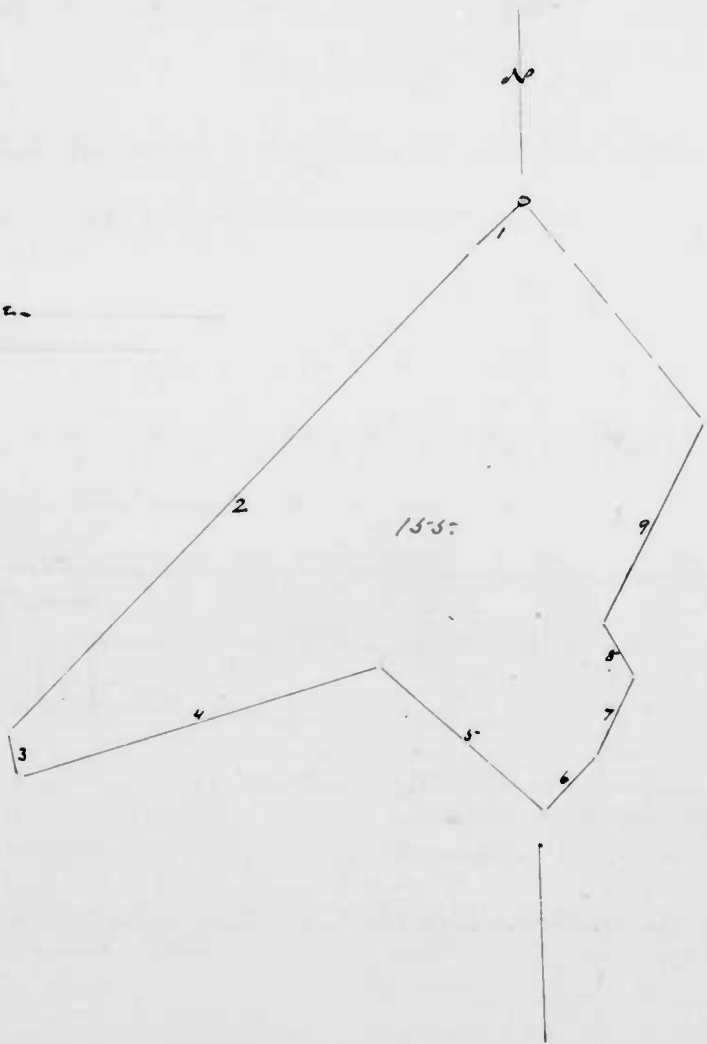


153- Mount George -  
Scale. 75 feet = 1 inch.



154. Young Bradford's Forrest.  
Scale - 75 pms = 1 inch.

155: What You Please.  
Scale - 50 pms = 1 inch



154 - Young Bradford's Forrest. Sun. 23 Mar. 1790 for George Amos for  
Page 84 - Unsigned Certificate  
Sec 239 part  
100 acres, and gr. To in the  
River. Beginning at a stone and in R.O. sap-  
ling... on the S. side of a hill, then by of Good  
Hope.. Griffith Evans'.. and with that land, 7 lines -

- |  |  |
|--|--|
| 1. S. 29° E., 19 pms. To a stone,  | 13. N. 10° W., 26 pms. To a stone,   |
| 2. S. 64½° W., 31 " To a stone,  | 14. N. 8¾° E., 35½ " To a Water Oak sap-<br>ling... of Norumbada... gr. To John<br>S. Honour, and, with that land, |
| 3. N. 68° W., 22 " To a Chestnut,  | 15. NE. by N., 50 pms. To a stone of<br>Mount Vernon, sur. for John<br>Parson and, with that land,<br>5 lines,     |
| 4. S. 49° W., 30 " To a stone in a Road,   | 16. East, 36 pms. To a Wh.O. sapling,  |
| 5. West, 20 " To a stone,  | 17. North, 20 " To a stone,  |
| 6. S. 25° E., 20 " To a Hickory sapling,   | 18. E. NE., 34 " To a Chestnut sapling,  |
| 7. S. E., 14½ " To a stone "E" of Good<br>Hope, and of Isaac Parsons' Land, then | 19. S. SE., 51 " To a Wh.O. sapling...<br>about 67½ on the S. side of a<br>spring... of Mount Vernon<br>aforesaid, |
| 8. N. 84° W., 28¾ pms. To a Chestnut on<br>a ridge,                              | 20. N. 60° E., 16 pms. To Water Oak sap-<br>ling on the top of a hill on the<br>N. side of a branch                |
| 9. N. W., 20 pms. To a Sp.O. sapling,  |  |
| 10. N. 53° E., 20 " To a R.O. sapling,   |  |
| 11. N. 83° E., 26 " To a Wh.O. by the E.<br>side of said Road,                   |  |
| 12. N. 18° W., 40 pms. To a Wh.O. sapling,                                       |  |

and by, &c

155 - What You Please - Sun 10 Nov. 1788 for Benjamin Toland (Exec-  
Page 85: Certificate not  
signed.  
utor, &c., of Adam Toland, dec?) for 9½ acres,  
and gr. To in the River.  
Beginning at a large Rock stone "R.H." on  
the E. side of a glade, and running -

- |  |  |
|--|--|
| 1. S. 48° W., 19 pms. To a R.O. sapling...<br>near a spring,   | 6. N. E., 21 pms. To 2 Wh.O. saplings,   |
| 2. S. W., 186 pms. To a R.O. on the<br>down of a hill... of Aquila Hall<br>Esp's land,   | 7. N. 25° E., 24 " To a place SE. ½ pms<br>from 2 saplings, a Hickory and<br>a Wh.O.                                     |
| 3. S. 8° E., 12 pms. To a Wh.O. in a belt<br>then... the by of Zenas' Hall,<br>sur. for Zenas' Heirs, and,<br>with that land near by, 2 lines, | 8. N. 25° W., 17 pms.  |
| 4. N. 74° E., 105 pms. To a Bl.O. the last<br>boundary thereof.  | 9. N. 28° E., 62 " To a place NW. ½ pms<br>from a R.O. sapling by a glade,<br>on the N. side of the fork of<br>a branch, |
| 5. S. 47° E., 60 pms. To a Hick. sapling,<br>then,   | and by, &c   |

156. Ann's Addition - Sur. 5 May 1790 for Anna Parks, (widow and  
Page 88 - unsigned Certificate.

Adm<sup>r</sup> of John Parks of York Co, Penna) for  
48½ acres and gr. To her

the Reser - Beginning at a stone set at  
the end of the "N. 70° W., 106 p<sup>r</sup> (6<sup>in</sup>) line of McSwine's Rejoicement, sur.  
for David McSwine, and with that land, 2 lines —

- |  |  |
|--|--|
| 1. N. N.E., 38 p <sup>r</sup> to a stone in a field, | 5. S. E., 40 p <sup>r</sup> to a stone... at the end |
| 2. N. 53° W., 42 "                                   | of the "42" line of Beautiful                        |
| 3. S. W. by S., 95 " to the "31" line of Wild        | Plain, sur. for Samuel Richardson,                   |
| Cat Den (Bull) and with that line                    | and with said line reversely                         |
| 4. South, 16 p <sup>r</sup> to a stone at its end,   | 6. S. 67½° E., 50 p <sup>r</sup>                     |
| and still with that land,                            | 7. N. 5° W., 68 " to 3 W. O. saplings                |
|  | and by, &c   |

157. New Discovery - Sur. 4 May 1790 for Anna Parks, (widow of  
Page 88. Certificate, not signed.

Adm<sup>r</sup> of John Parks, Dec.) for 25 acres,  
and gr. To her

Reser. Beginning at a Chestnut sapling...  
on the State Line, the E. of Mount Webb, and of McSwine's  
Rejoicement... and, with the State Line —

- N. 89½° W., 230 p<sup>r</sup> to a line drawn North from a stone at the end  
of the "24" line of Wild Cat Den, go. to Jacob Bull,
- South, 28 p<sup>r</sup> to said stone, and, still
- South, 10 " to the "given" line of McSwine's Rejoicement,  
and, with that land, by, &c

158. Zebulon's Purchase - Sur. 16 Aug. 1790 for Ezekiel Booley  
Certificate, not signed.  
Page 96 -

for 100 acres, and gr. To

Part of the Reser in Baltimore County -

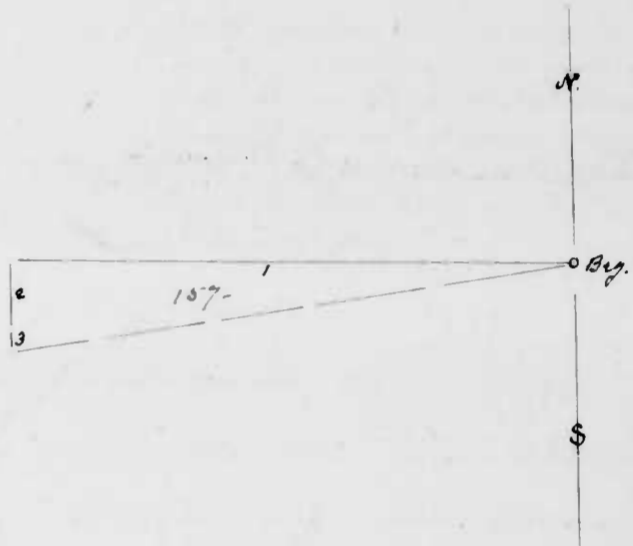
Beginning at a Sp. O. sapling on the SE. side  
of and over the top of a barren hill about 100 p<sup>r</sup> on the W.  
side of Deer Creek near the County line, and running —

- S. 42½° E., 120 p<sup>r</sup> to a stone... "Z.H." on the E. side of a hill,
- N. 65° E., 114 "
- N. 46½° W., 197 " to a pile of stones on the side of a hill... a boundary  
of Bond's Meadows, sur. for Samuel Bond,  
and by, &c

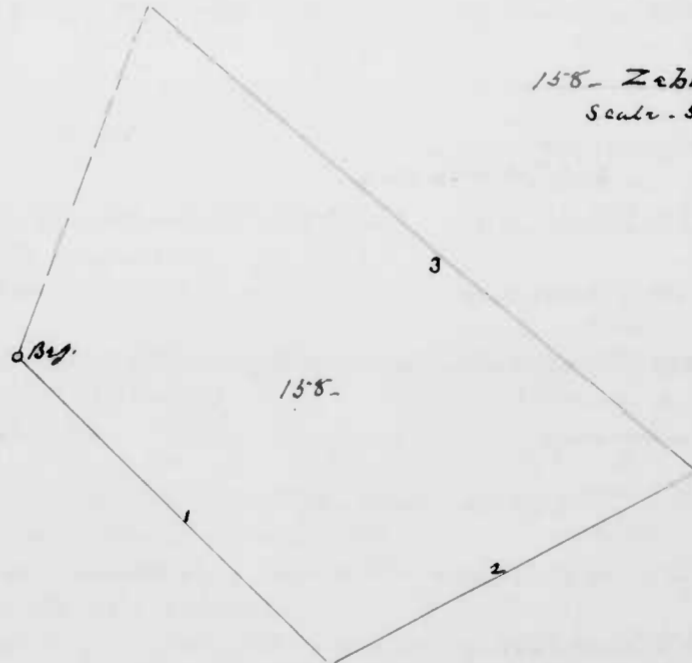


156. Ann's Addition.  
Scale. 75 p<sup>r</sup> = 1 inch

157. New Discovery.  
Scale. 75 p<sup>r</sup> = 1 inch

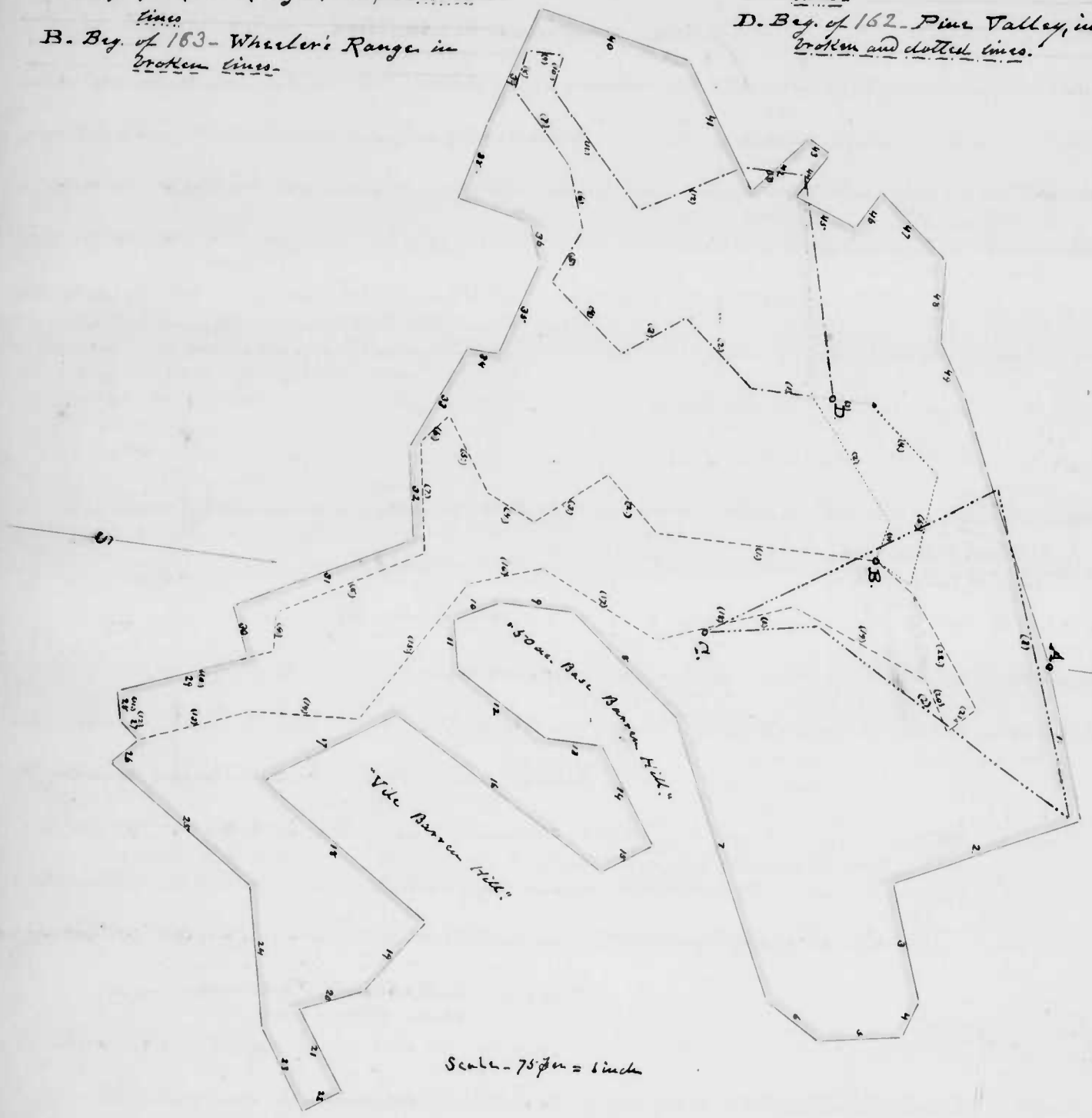


158. Zebulon's Purchase.  
Scale. 50 p<sup>r</sup> = 1 inch.



A. Beg. of 159 - Chevaux de Frise, in plain line, shaded yellow.  
 B. Beg. of Rees' Range, 160, in dotted lines.  
 B. Beg. of 163 - Wheeler's Range in broken lines.

C. Beg. of 161 - Rigdon's Adven. line in broken and triple dotted lines.  
 D. Beg. of 162 - Pine Valley, in broken and dotted lines.



159 - Chevaux de Frise - Sur. 10 Dec. 1789, for Joseph Wheeler for 833 acres, Page 99.

From John Lewis's field work, CEIV, and gr. 23 May 1799 to Part of the Reserve. Copied and exp. by patent, J. W. Black. D.S., this 4<sup>th</sup> April 1805.

Including Rees's Range, 16 1/2 ac.; Wheeler's Range, (134 1/2 ac. of which 21 1/2 ac. lies part of Rigdon's Adventure) 112 1/2 ac.; Rigdon's Adventure, (74 1/2 ac., less 2 1/2 ac. part of Rees's Range) 72 ac.; Pine Valley (85 1/2 ac., excluding 3/4 ac. in two parcels) 84 1/2 ac.; and 647 1/2 ac. vacant land added in 4 parcels - Beginning at a stone marked on the S. side, "EW," and on the N. side, "HW," set by the NE. side of a branch of Broad Creek, the beg. of Mount Ararat sur. this day for Hugh Whitford (of Michael) and, with that land, 2 lines, -

1. N. 70° E., 84 feet to a stone on the S. side of Salt Ridge,
2. S. 26° E., 106 feet to a stone of said land
3. N. 70 1/2° E., 65 "
4. S. 73° E., 21 "
5. S. 10 1/2° E., 45 " to a stone on the S. side of a road,
6. S. 30° W., 33 1/2 feet
7. S. 64° W., 15.8 " to a Wh. O. sapling on the SE. side of branch,
8. S. 38° W., 80 feet
9. South, 40 "
10. S. 28° E., 26 " to a Wh. O. sapling,
11. N. 79° E., 27 1/2 " to a Wh. O. sapling,
12. N. 30° E., 60 "
13. North, 30 "
14. N. 53° E., 60 " to a Chestnut sapling on the S. side of a hill,
15. S. 35° E., 30 feet
16. S. 29° W., 137 " to a Wh. O. sapling... by the E. side of a marsh
17. S. E. by S., 80 feet
18. N. 33° E., 115 " to a Chest. sapling... near the NW. corner of the Cobbin field,
19. S. E. by E., 50 feet to a Wh. O. about 5 feet on the E. side of a branch,
20. S. S. E., 36 feet
21. N. 55° E., 50 feet
22. S. 35° E., 22 "
23. S. 55° W., 50 "
24. S. 77 1/2° W., 76 feet to a Rock, the nearest to the mouth of a branch emptying into the N. side of Broad Creek... of Mount Pleasant... William Prigg Son 2<sup>d</sup>,
25. S. 32 1/2° W., 100 feet to a Wh. sapling... about Prigg's land on the S. side of said Creek,
26. N. 49° W., 19 1/2 feet
27. S. 40° W., 14 "
28. S. 76° W., 16 "
29. N. N. W., 72 "
30. W. S. W., 29 1/2 " to a large Wh. O. about 2 feet on the SE. side of a branch,
31. N. 28° W., 702 feet to 2 Wh. O. saplings,
32. S. 80° W., 50 "
33. W. N. W., 62 " to a plain S. W. 1/4<sup>th</sup> from a R. O. on the E. side of a hill
34. North, 18 feet
35. N. 74 1/2° W., 53 " to a Sp. O. on the side of a hill by an old road,
36. S. 70° W., 22 feet
37. S. 10° W., 41 " to a R. O. on the side of a hill,
38. N. 77° W., 43 feet to a place... S. 67° W., 10 feet from a branch Wh. O. by the Golden Spring
39. N. 74° W., 67 feet to a R. O. on the side of a hill,
40. N. by E., 86 feet
41. N. E. by E., 78 " to 3 Wh. O. saplings... from an inlet... by a flat on the S. side of Broad Creek,
42. N. 50° W., 42 feet
43. N. 30° E., 14 "

159 - Chevaux de Frise, continued

44. S. 60° E., 29 paces to a large rock... W...  
 "supporting part of the S. side of  
 "and when the point of a sharp  
 "barren hill, N. side of said Creek;  
 45. N. 20° E., 36 paces to a Pine,  
 46. N. 50° W., 24 "
47. N. 39° E., 50 paces  
 48. N. 86° E., 44 " to a R.O. of Philips' land  
 as aforesaid, and with said land,  
 49. N. 58° E., 32 paces to a Wh. O., then last  
 boundary thereof,  
 and by, &c.

160 - Rees's Range - Leased 31 Mar. 1748 to William Rees for 17 acres.

Beginning at a Sp. O. at the head of a spring  
 descending into Broad Creek on the S. side of Slate Ridge and across  
 the "Pines of said Creek," and running —

1. W. by N., 22 paces      3. North, 32 paces      4. S. 85° E., 60 paces  
 2. S. 50° W., 80 "      4. N. 40° E., 52 "      and by, &c. "for 16½ ac."

161 - Rigdon's Adventure - Leased 10 April 1750 for Ignatius Wheeler for 75 acres.

Beginning at a Wh. O. on the S. side of  
 George's Spring, and on the N. side of Broad Creek, and —

1. N. 10° W., 60 paces      2. S. 70° W., 180 paces,  
 2. N. 29° E., 168 "      and by, &c. "for 74½ ac."

162 - Pine Valley - Leased 30 Dec. 1752 to Barnaby Connolly for 84 acres.

Beginning at a Wh. O. on the S. side of  
 Slate Ridge, near the end of the "North" line of Rees's Range, and —

1. South, 44 paces      6. S. 69° W., 36 paces      11. N. 46° E., 80 paces  
 2. S. 40° W., 52 "      7. S. 46° W., 50 "      12. N. 30° W., 60 "  
 3. S. 37° E., 40 "      8. N. 50° W., 22 "      13. North, 34 "  
 4. S. 38° W., 57 "      9. North, 20 "      and by, &c.  
 5. N. 67° W., 32 "      10. S. 80° E., 20 "      "for 85½ ac."

163 - Wheeler's Range - Leased 20 Dec. 1752 to Ignatius Wheeler for 136 acres.

Beginning at a Sp. O. on the S. side of Slate  
 Ridge and across the head of a spring that descends into Broad  
 Creek, the E. by. also of Rees's Range, and running —

1. South, 115 paces      2. S. 43° W., 40 paces

163 - Wharley's Range; continued

- 3. S. 40° E., 48 feet
- 4. S. 25° W., 30 "
- 5. S. 33° W., 46 "
- 6. S. 30° E., 20 "
- 7. N. 80° E., 60 "
- 8. S. 30° E., 86 "
- 9. N. 83° E., 20 "
- 10. S. S.E., 88 feet
- 11. N. 76° E., 16 "
- 12. N. 40° E., 14 "
- 13. N. N.W., 62 "
- 14. N. 4° W., 60 "
- 15. N. 60° W., 92 "
- 16. N. 20° W., 42 "
- 17. N. 24° E., 72 feet
- 18. N. 21° W., 76 "
- 19. N. 21° E., 80 "
- 20. N. 60° E., 30 "
- 21. N-W-, 20 "
- 22. S. 33° W., 70 "

and by, &c

164 - Whortleberry Hills - Sur. 11 May 1790, for Aquila Jones from 163 acres, Page 91. Certificate first day

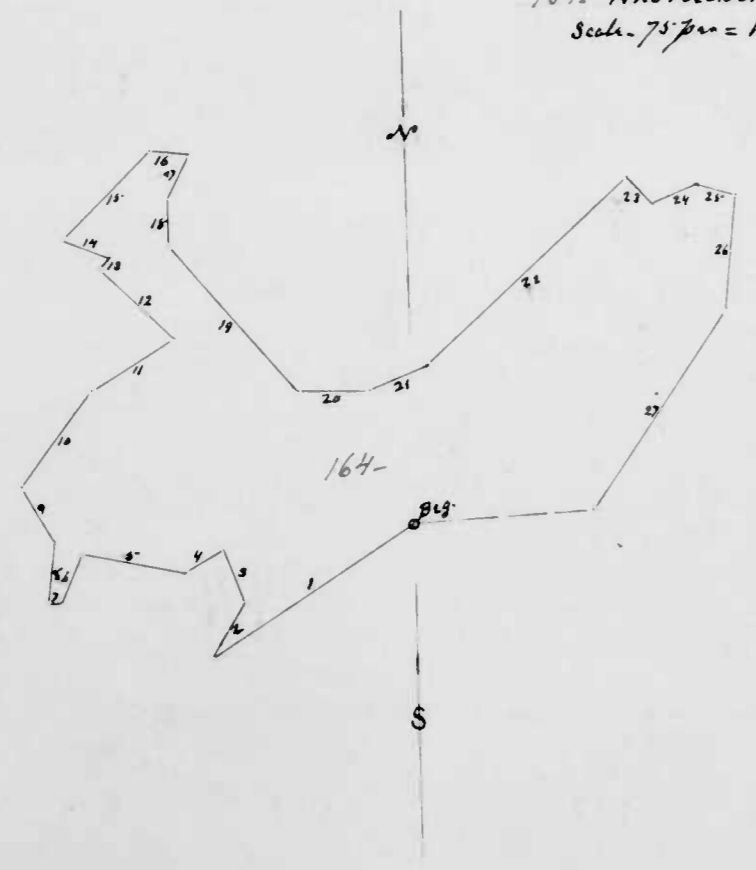
and gr. to in the Reserve - Beginning at a stone... "I.B. No. 7," set by Commissioners at the end of the 6<sup>th</sup> line of The Grove, seen

for William Smith, "founder", and running

- 1. S. 56 1/2° W., 100 feet to a stone... "I.B. No. 6" of said land,
- 2. N. 31° E., 26 1/2 feet to the end of the "1<sup>st</sup>" line of Ohio, gr. to Hugh Whiteford, and within that land, 7
- 3. N. 21° W., 24 feet
- 4. S. 34° W., 18 "
- 5. N. 78° W., 44 "
- 6. S. 24° W., 22 "
- 7. West, 5 "
- 8. N. 5° E., 26 "
- 9. N. 30° W., 26 " then,
- 10. N. 47° E., 50 "
- 11. N. 58° E., 40 " to a R.O. on the NE. side of a hill,
- 12. N-W-, 42 feet to the "N. 44 1/2° E., 58 1/2°" line of Barnett's Deed, seen for Mark Barnett, and with said line,
- 13. N. 44 1/2° E., 6 feet to its end, and, still with that line, 2 lines,
- 14. N. 69° W., 20 feet
- 15. N. 44 1/2° E., 52 feet to a Hick. sapling... on the NW. side of a branch... of said land, then
- 16. S. 84° E., 16 feet
- 17. S. 25° W., 20 " to a W.O. sapling,
- 18. South, 20 "
- 19. S. 40° E., 80 "
- 20. East, 30 "
- 21. E. N.E., 26 " to a R.O. sapling... by the E. side of a road,
- 22. N. 47° E., 112 feet to a W.O. on the S. side of a hill near the head of a hollow,
- 23. S-E-, 16 feet
- 24. E. N.E., 20 "
- 25. S. 73° E., 17 " to a W.O. sapling on the W. side of a steep hill,
- 26. S. 5° W., 47 feet to the end of the "N. 34° E., 100 feet" (?) line of Weeks's Folly, seen for John Weeks, and, with said line & reverse,
- 27. S. 34° W., 100 feet to The Grove,

and by, &c

164. Whortleberry Hills. Scale. 75 feet = 1 inch.



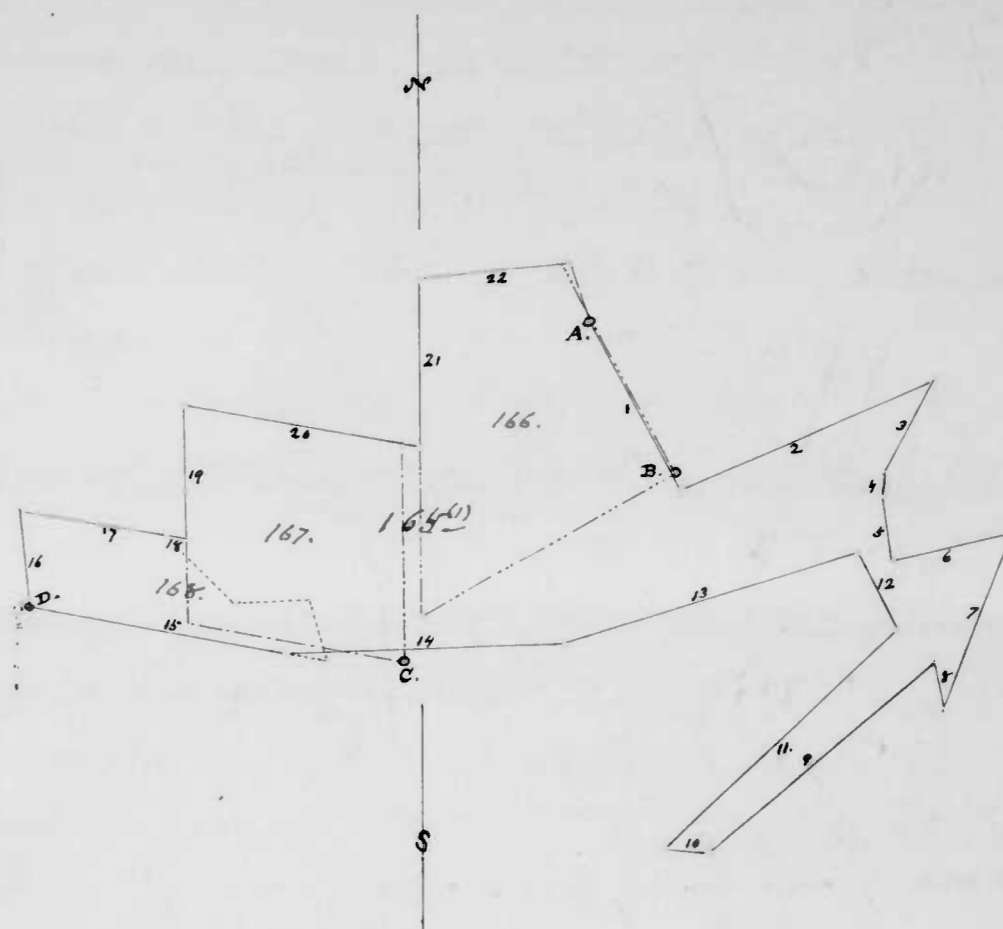
165- Deaver's Compulsion - Sur. 23 Nov. 1786 for Richard Deaver per Certificate, not signed - P. 93, 94. with Plat. 213 acs, and gr. to Part of the Reserve - Beginning at the beg. of the "15<sup>th</sup>" of The Hawk's Nest, 85 ac., comm. per said Deaver - including Richard's Retirement (62 $\frac{1}{2}$  ac., less part of The Hawk's Nest,  $\frac{1}{4}$  ac.) 62 $\frac{1}{2}$  ac.; Deaver's Project, (49 $\frac{1}{2}$  ac., part of Pica's Pleasure,  $\frac{1}{2}$  ac.) 49 ac.; The Mount, (23 ac., less part of Deaver's Project, 4 $\frac{3}{4}$  ac.) 18 $\frac{1}{4}$  ac.; and vacant land in 3 parcels, 83 $\frac{1}{4}$  ac. Running from said beginning, with said line of The Hawk's Nest -

- |   |   |
|---|---|
| 1. S. 27 $\frac{1}{2}$ ° E, 79 per. to its end and end, with the given line of said land,   | 12. N. 25° W, 36 per. to a W.H.O., the beg. of said land,                                 |
| 2. N. 67° E, 114 per. to a line drawn N. 28 $\frac{1}{2}$ ° E. for 2 saplings, a chest and a Sp. O. on the W. side of a branch descending into Jack's Hole, | 13. S. 72 $\frac{1}{2}$ ° W, 127 per. to the end of the line of said Pica's Pleasure, and |
| 3. S. 28 $\frac{1}{2}$ ° W, 43 per. to said two saplings  | 14. S. 88° W, 114 per. still with said land, then,  |
| 4. S. 3° W, 10 "  | 15. N. 79 $\frac{3}{4}$ ° W, 106 per. to 2 B.L.O., the beg. of The Mount (included, &c.)  |
| 5. S. 7 $\frac{1}{2}$ ° E, 27 " to a Hickory sapling... by a glade on the E. side of said branch,   | 16. N. 5° W, 40 per.  |
| 6. N. 76° E, 51 per. to a Sp. O., the beg. of Deaver's Fancy... sur. for said Deaver,   | 17. S. 80° E, 60 " to a stone on the side of a hill, N. 24° W, 5 per. from a spring,      |
| 7. S. 20 $\frac{1}{2}$ ° W, 80 per. to the end of the "62" line of said land,   | 18. S. 80° E, 8 $\frac{1}{2}$ per.  |
| 8. N. 88° W, 19 $\frac{1}{2}$ per. to a Sp. O. sapling... in a hollow by a road,  | 19. North, 46 $\frac{1}{2}$ "   |
| 9. S. 30° W, 122 per. to a B.L.O. sapling by a road, used, with said road,  | 20. S. 80° E, 97 "  |
| 10. S. 84° W, 18 $\frac{1}{2}$ per. to the "22" line of Pica's... gr. to John Pica and, with that land reversely, 2 times,                                  | 21. North, 70 "   |
| 11. N. E., 132 per.   | 22. N. 88° E, 62 " to The Hawk's Nest,  |
- and 23, &c.

165- Deaver's Compulsion - Corrected - Sur. 6 Nov. 1795 - for Richard Deaver per Certificate by Daniel Scott, not signed - Correction, page 184, 185 - Deaver for 126 $\frac{1}{2}$  acs - Excluding from the former survey [ ] 86 $\frac{1}{2}$  ac. lying within Contestable, sur. for Isaac Towne (of Wm.)

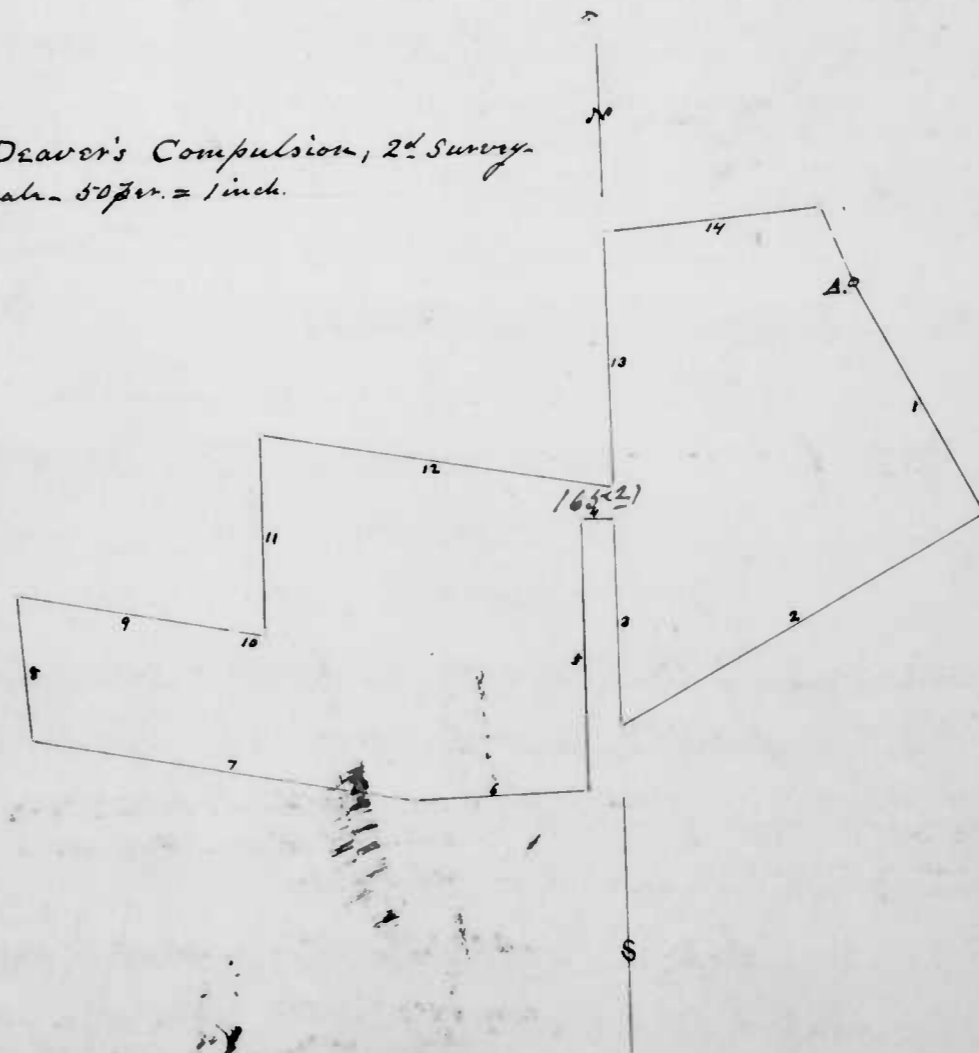
Beginning at the beg. of the original, and running -

- |  |  |
|--|--|
| 1. S. 27 $\frac{1}{2}$ ° E, 73 per. to the end of the "15 <sup>th</sup> " line of Contestable, and, with that land, 4 times, | 5. South, 74 per. to the N. 88° E, 114 $\frac{3}{4}$ line of Pica's Pleasure, used with said line, |
| 2. S. 61° W, 116 per.  | 6. S. 88° W, 48 per. to the beg. thereof,  |
| 3. North, 57 $\frac{1}{2}$ "   | 7. N. 79 $\frac{3}{4}$ ° W, 106 " to 2 B.L.O., the beg. of The Mount, included, &c.                |
| 4. West, 9 "   | 8. N. 5° W, 40 per.  |



165- Deaver's Compulsion, 1<sup>st</sup> Survey (in plain lines) beg. at A.  
 166- Richard's Retirement; (in broken and triple-dotted lines) beg. at B.  
 167- Deaver's Project; (in broken and dotted lines) beg. at C.  
 168- The Mount; (in dotted lines) beg. at D.  
 Scale - 75 per. = 1 inch.

165- Deaver's Compulsion, 2<sup>d</sup> Survey.  
 Scale - 50 per. = 1 inch.





165 - Deaver's Compulsion; continued

- 9. S. 80° E., 60 p<sup>er</sup>. To a stump on the side of a hill, N. 24° W., 57 1/2 p<sup>er</sup> from a spring, then, still
- 10. S. 80° E., 8 1/2 p<sup>er</sup>.
- 11. North, 55 1/2 p<sup>er</sup>.
- 12. S. 80° E., 97 p<sup>er</sup>.
- 13. North, 70 "
- 14. N. 85° E., 62 " to The Hawk's Nest, and by &c.

166 - Richard's Retirement - Lead 14 Mar. 1744 to Richard Deaver  
 Page 94 - Sun. 7 Feb. 1743 -  
 Also J.P.S., No 24\* for 62 acres (but contains 62 3/4 acres) Part

of the Reserve - Beginning at a Sp. O. on the S. side of said Deaver's spring branch, and

- 1. S. 61° W., 120 p<sup>er</sup>
- 2. North, 140 "
- 3. N. 85° E., 60 p<sup>er</sup>
- and by, &c.

167 - Deaver's Project - Lead 17 Mar. 1741 to Richard Deaver for 50  
 Page 94 - Copy of same  
 Also J.P.S., No 23 - acres (and contains 49 1/2 ac.) - Beginning at

a Sp. O. on the S. side of a spring, <sup>with</sup> then second spring above the Piers between the branches of Broad Creek and Deer Creek, and

- 1. North, 90 p<sup>er</sup>.
- 2. N. 80° W., 90 "
- 3. South, 90 p<sup>er</sup>.
- and by, &c.

168 - The Mount - Sun. 1 Jan. 1752 for Richard Deaver for 20 acres,  
 Page 94 - (containing 23 ac.) Beginning at 2 Bl. O., and

running thence

- 1. N. 5° W., 40 p<sup>er</sup>
- 2. S. 80° E., 60 "
- 3. S. 45° E., 40 p<sup>er</sup>
- 4. N. 85° E., 30 "
- 5. S. 15° E., 26 p<sup>er</sup>
- and by, &c.

169. Contestable - Sun. 1 July 1794 for Isaac Jones (of William) for  
 Daniel Scott's Certificate, not signed - Page 170 -  
 \* Patent rec. lib. S.C., No 12, folio 11 -  
 Deaver compared with Daniel Scott's  
 Certificate Book, No 27, page 14 -  
 Also, J.P.S., No 22 - 8 1/2 acres, and go. 20 Oct. 1795, to John Smith. In the

Reserve - Beginning at the end of the (last) " S. 27 1/2° E., 79 p<sup>er</sup> line of The Hawk's Nest, and

for Richard Deaver, and running -

- 1. N. 27 1/2° W., 6 p<sup>er</sup> to the 7<sup>th</sup> line of Richard's Retirement and thence
- 2. S. 61° W., 116 p<sup>er</sup>. to its end, and still with said lead land.
- 3. North, 57 1/2 p<sup>er</sup>.
- 4. West 9 " to the 7<sup>th</sup> line of Deaver's Project and, crossing said line,

169- Contestable; continued

- 5. S. 74° E., 74 paces. To the "N. 88° E., 114 paces" line of Paca's Pleasure, and with that line, 48 1/2 paces line of Deaver's Fancy, seen for said Richard Deaver
- 6. N. 85° E., 63 paces. To its end, [and still with said land, 2 lines]
- 7. N. 73° E., 127 paces. To a Wh.O. "B." the beg. of said land, and still with said land,
- 8. S. 25° E., 36 paces and still there with
- 9. S - W - , 60 " turn,
- 10. S - E - , 17 " to the "15°" line of Stewart's Delight, and with that line,
- 11. N. 50° E., 64 1/2 paces. To a Sp.O. of said land,
- 12.
- 13. N. 20 1/2° E., 80 1/2 paces. To a Sp.O. the beg. of said land, and a boundary of Stewart's Delight, and with the latter bound reversely, 4 lines,
- 14. S. 76° W., 57 paces. To a "rickety",
- 15. N. 7 1/2° W., 27 "
- 16. N. 5° E., 10 " To a Sp.O. and Chestnut of said land
- 17. N. 28 1/2° E., 42 " To the "given" line of the Hawk's Nest, and by, &c.

170 - Ingram's Neighbour - Sun. 30 June 1794, for Isaac Jones (of William)

Deaver's Scott's Certificate not signed - Page 169 - Compared with Deaver's Cert. Book II, page 15 -

for 16 1/2 acres, and gr.

To

Beginning at 4 Wh.O. saplings... from one west about 12 paces in the NW. ward side of an

Baldus Spring which descends into the S. side of a branch of Broad Creek called Jack's Hole, said lines being a boundary of Wolf and Fox, gr. to John Ingram, and running with that land, 4 lines

- 1. S. 76° E., 46 paces. To a Chestnut,
  - 2. S. 14° W., 16 "
  - 3. S. 58° E., 24 "
  - 4. N. 82° E., 100 " To a plain N. 82° E., 1 paces from 10. N. 30° W., 30 " a Sp.O.,
  - 5. S. 7 1/2° W., 26 1/2 paces. To the "6th" line of the Hawk's Nest, and with that line,
  - 6. S. 87° W., 24 1/2 paces. To its end, and still with said land, 6 lines,
  - 7. N. 10° W., 22 paces,
  - 8. S. 72 1/2° W., 34 "
  - 9. S. 80° W., 72 "
  - 10. N. 30° W., 30 "
  - 11. N. 2 1/2° W., 19 "
  - 12. N. 68 1/2° W., 10 "
- and by, &c.

Ind. all. 17-3-76.

171 - Utrecht - Sun. 11 Aug. 1790 for Richard Robinson for 110 1/2 acres, Page 95. Unsigned Certificate.

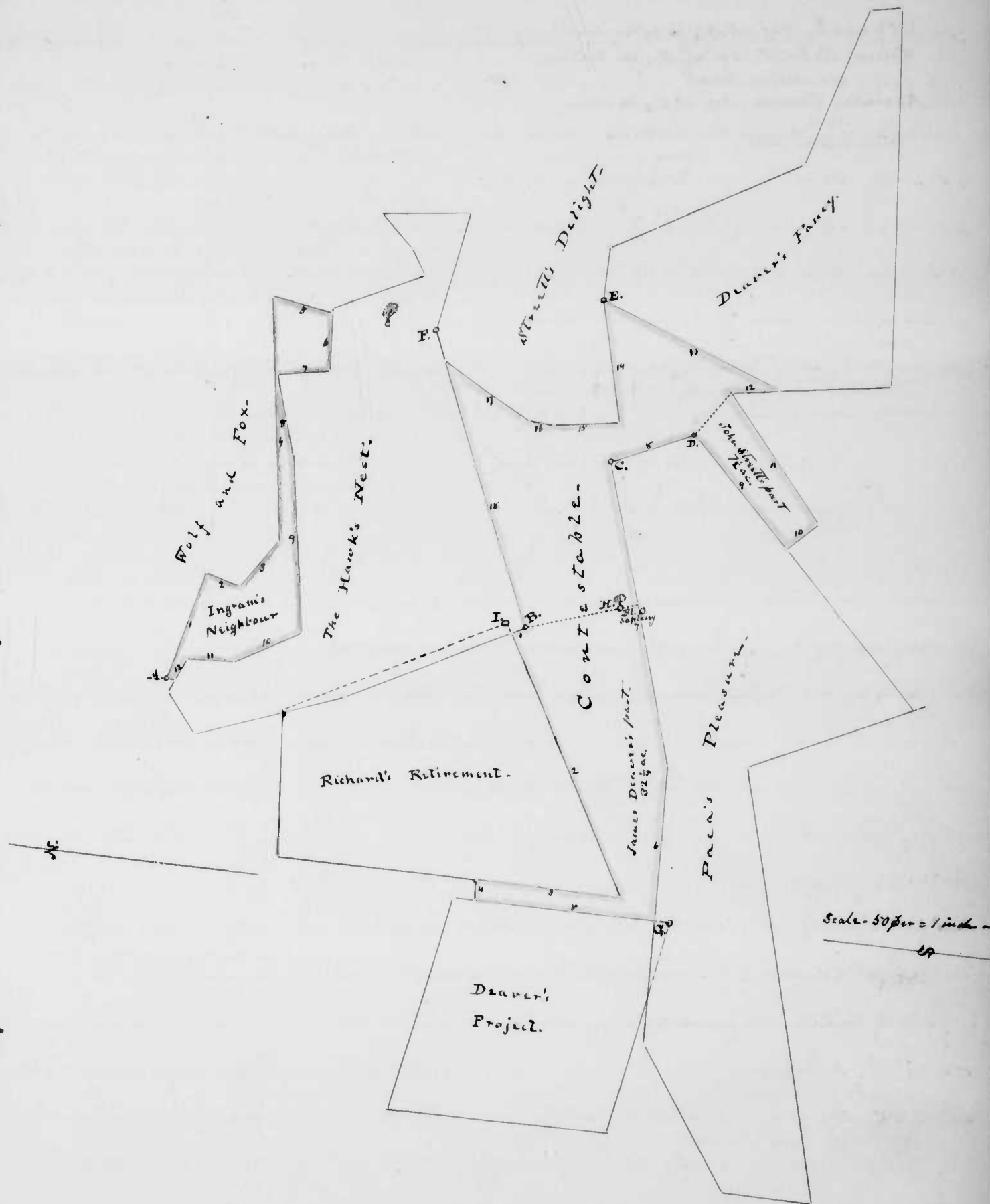
and gr.

To

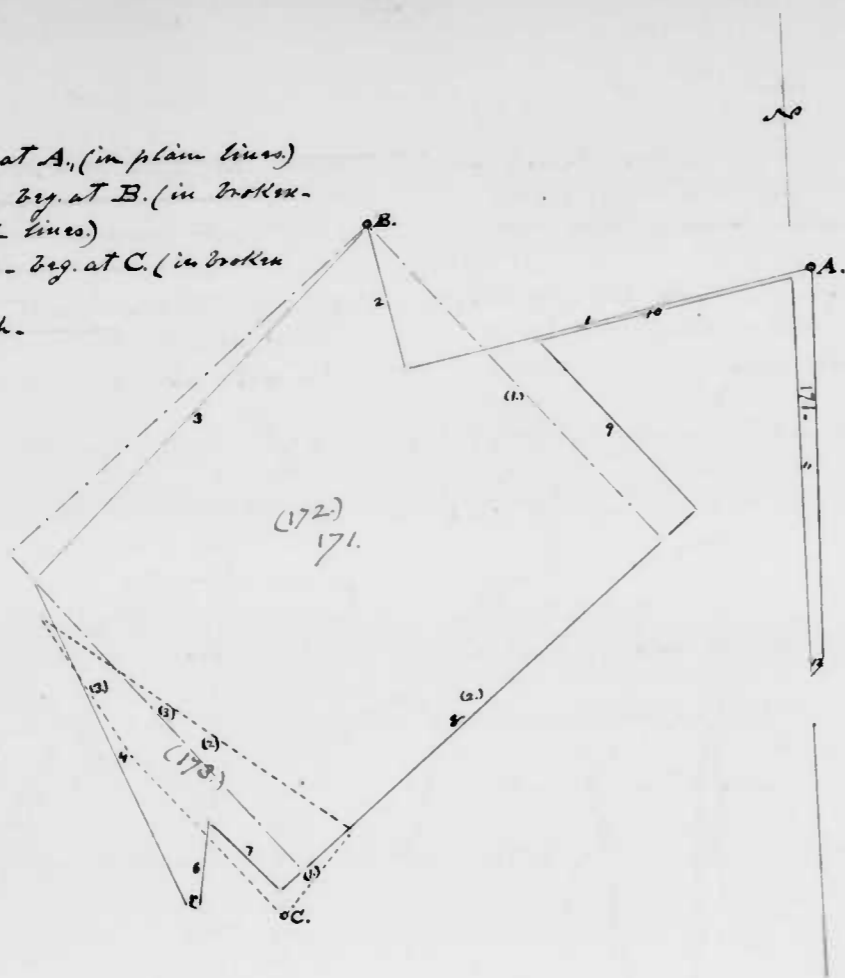
Part of the Reserve

Including Wilson's Retreat (101 1/4 ac., less 1 ac., and 2 1/4 ac. part of Port Hill) 97 1/2 ac.; and Avarilla's

Garden, (11 1/2 ac., less 4 ac. part of Wilson's Retreat, and 1 ac. in Surveyor's Point) 6 1/2 ac.; and 6 1/2 ac. vacant land added in 3 parcels - Begun



171. Utrecht - beg. at A. (in plain lines)  
 172. Wilson's Retreat - beg. at B. (in broken and dotted lines)  
 173. Avarilla's Garden - beg. at C. (in broken lines)  
 Scale - 50 paces = 1 inch.



171 - Utrecht; continued —

Beginning at the beg. of Hewitt's Range (gr. to Robert Hewitt for 200 ac.) and running —

- |  |  |
|--|--|
| 1. W. by S., 115 paces to the end of the 2 <sup>d</sup> line of Pork Hill, gr. to David Macklefish   | 7. S. 43° E., 28 paces to the SE. point of a large Rock,   |
| 2. N. by W., 42 paces to a large Wh.O., the beg. of Wilson's Retreat (see, &c.)  | 8. N. 50° E., 156 paces  |
| 3. S. 46° W., 135 paces to 3 Maple saplings by the E. side of a branch of Winter's Run,  | 9. N. 40° W., 64 "   |
| 4. S. 21½° E., 99 paces to Winter's Run,   | 10. E. by N., 72 "   |
| 5. S. 63° E., 4 " to end of 25 paces on the S. 8° W., 42 paces (8 <sup>th</sup> ) line of Surveyor's Point... gr. to James Everett, and with that land reversely, 6 lines, | 11. South, 109½ " to a stream... at the end of 48½ paces in the 3 <sup>d</sup> line of Surveyor's Point, the N. corner of "Esp. Blossey's part of said tract," |
| 6. N. 8° E., 25 paces  | 12. N. 42° E., 4 paces to the "given" line of Hewitt's Range, and by, &c.  |

172 - Wilson's Retreat. Leased 26 Nov. 1742 to Samuel Wilson for Page 95 - Copy of Commission 100 acres (but contains 101½ ac.) - Beginning

at a Wh.O. on the N. side of the head of a spring that empties into Winter's Run, and running —

- |                         |                         |
|-------------------------|-------------------------|
| 1. S. 40° E., 120 paces | 3. N. 40° W., 120 paces |
| 2. S. 50° W., 135 "     | and by, &c.             |

173 - Avarilla's Garden. Leased 4 Mar. 1760 to Avarilla Smithson Page 95 - Copy of Commission for 11 acres, but contains 11½ ac. - On

and near the fork of Winter's Run - Beginning at 2 R.O., and running thence —

- |                        |                        |
|------------------------|------------------------|
| 1. N. 40° E., 30 paces | 3. S. 30° E., 46 paces |
| 2. N. 53° W., 104 "    | and by, &c.            |

174 - Unconical - Sur 30 Aug. 1790 for John Patterson (assignee Page 98 - Unassigned Certificate of Samuel Patterson) for 97½ acres, and

gr. to Part of the Reserve. A survey upon Patterson's Pleasure, ante, 96. Beginning at a Wh.O. in a bottom by some rocks near the point of a hill about 4 paces on the E. side of a branch descending into the S. side of Deer Creek about 20 paces below

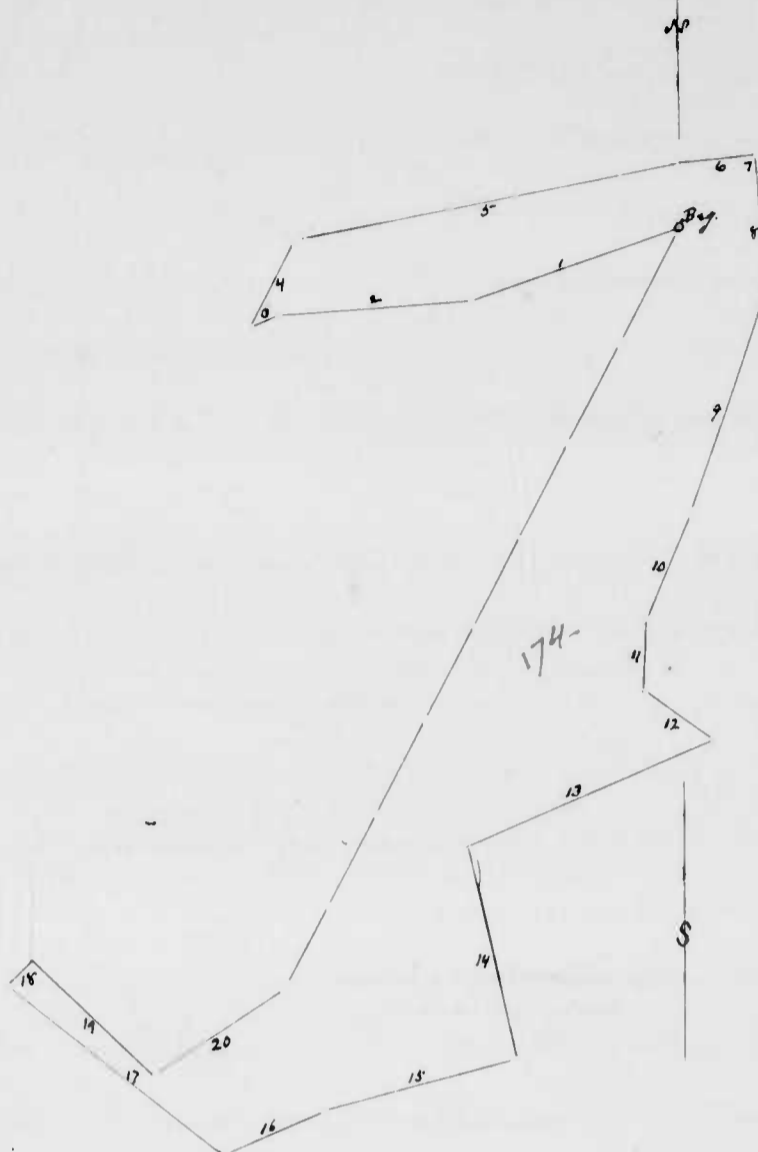
174 - Unconical; continued

Matthew Wiley's Mill, and running thence

- |   |  |
|---|--|
| 1. S. 70° W., 60 paces  | 10. S. 22° W., 32 paces To a W.O. by the S. side of a large Rock,  |
| 2. S. 86° W., 54 "  | 11. S. 4° W., 20 paces To a R.O.,  |
| 3. S. 64° W., 7 1/2 " To the main Road... from the Blue Rocks to said Wiley's Mill,   | 12. S. 55° E., 24 " To 2 R.O. saplings... by the W. side of the Road... from said Pat. Tansons to the Rev. George Lukayo,                |
| 4. N. 26° E., 27 paces To a Chestnut sapling... by the E. side of said Road... boundary of said Matthew Wiley's land,   | 13. S. 67° W., 74 paces To a Sp.O. sapling... of Agnes Vance's land and with that land, 2 times,   |
| 5. E. 2 1/2 N., 107 paces To a double W.O. sapling... on the SW side of, and near the point of a hill on the E. side of said Branch and across the mouth of another Branch, then, | 14. S. 13° E., 60 paces To a Chestnut sapling... on a barren hill,   |
| 6. N. 83° E., 22 paces To a W.O. sapling on the side of a hill on the N. side of a Branch,  | 15. S. 74 1/2° W., 55 paces To a pile of stones on the N. side of a Branch... of said Mrs Vance's land, and of James Brown's land, then, |
| 7. S. 6° E., 6 1/2 paces To 2 W.O. saplings... on the S. side of said Branch,   | 16. S. 67° W., 30 paces To a Chestnut... on a hill... of Mrs Brown's land,   |
| 8. S. 2° E., 32 paces To a Gum sapling... on a narrow ridge by some rocks standing edgewise,  | 17. N. 47 1/2° W., 76 paces To a Chestnut sapling... by the E. side of said main Road,   |
| 9. S. 18° W., 64 paces To a W.O. sapling... by 2 blocks standing edgewise on the E. side of a Branch,   | 18. N-E-, 10 paces   |
|   | 19. S. 46° E., 45 "  |
|   | 20. N. 56 1/2° E., 44 "  |
- and by, &c

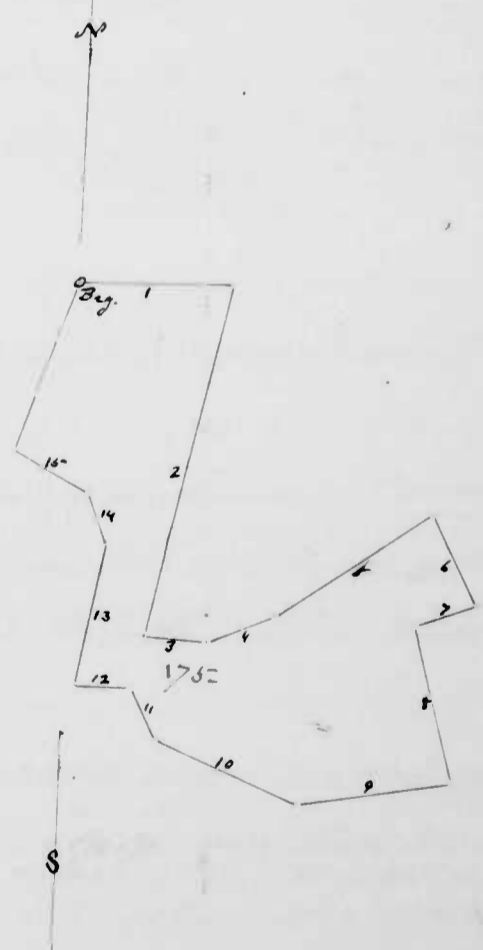
175 = Curfman's Folly - Sun. 21 Sept. 1790, for Benoit Harst, for 106 2/3  
 Certificate, not signed,  
 page 99 -  
 "This Survey has been made across, and granted to  
 in Baltimore County.  
 Part of the Reserve - Beginning at a place  
 S. 25° W., 21 paces from a B.O., the top of Cross's  
 Park, gr. to John Cross for 50 ac., and running -

- |  |   |
|--|---|
| 1. N. 88° E., 62 1/2 paces   | R.O., on the W. side of the "Middle Fork Road,"   |
| 2. S. 12 1/2° W., 149 " To a W.O. on the S. side of and near the top of a hill, the top of a tract of land in possession of Benoit Harst | 10. N. 69° W., 64 paces To a R.O.,  |
| 3. S. 87° E., 26 paces   | 11. N. 28° W., 24 " To a Sp.O. sapling... on the N. side of a barren hill,  |
| 4. N. 67° E., 30 "   | 12. S. 88 1/2° W., 22 paces To a Sp.O. "about 5 paces on the S. side of a small rise descending a Westward course into "Kerlin's Branch"; |
| 5. N. 54° E., 78 1/4 " To 2 small Chestnuts,   | 13. N. 9° E., 60 paces To a Chestnut sapling,   |
| 6. S. 26 3/4° E., 41 1/2 " To a Stone "H,"   | 14. N. 27° W., 21 1/2 "   |
| 7. S. 70° W., 25 3/4 "   | 15. N. 62° W., 36 "   |
| 8. S. 15° E., 66 "   |   |
| 9. W. by S., 65 " To 2 saplings, a W.O. and a  |   |
- and by, &c

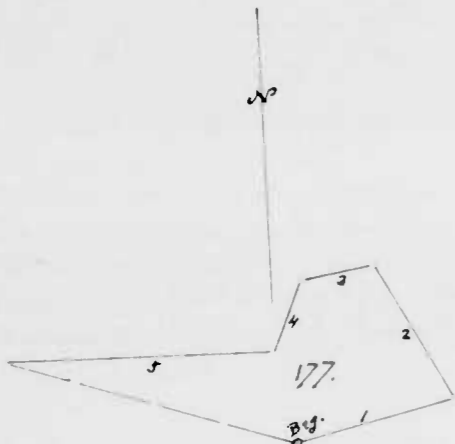
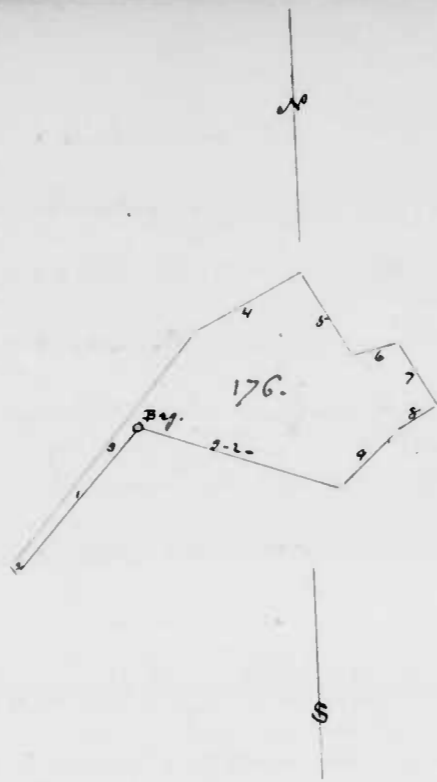


174 - Unconical -  
 Scale, 50 paces = 1 inch.

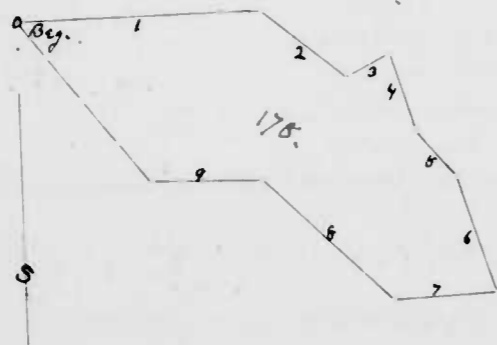

175 = Curfman's Folly -  
 Scale, 75 paces = 1 inch.



176- Sempiternal Parenticide.  
Scale. 75 feet = 1 inch.



177. Constupration.  
Scale. 75 feet = 1 inch.



178. Honorificabiltudinity -  
Scale. 75 feet = 1 inch.

176- Sempiternal Parenticide - Sur. 21 Sept. 1790 for Brant Hurst, for Page 99. Certificate not signed

40 1/2 acres, and gr. To Part of in Baltimore County the Reserve - Beginning at 2 3/4 P.O. near the head of a hollow, the leg. of Hurst's Hills...

sur. for said Brant Hurst and running, with said land -

1. S. 41° W., 80 feet, to S. S. 30° E., 40 feet to a Honey sapling on the side of a hill,
2. N. W., 3 " To Cross' Boat enlarged and with that land, S. N. 76° E., 20 feet
3. N. 39° E., 124 feet To a stem at a small R.O. on the SW. side of a barren hill of said land, S. S. 30° E., 30 "
4. N. 62° E., 30 feet To 2 saplings, a W.O., and a R.O. in the fork of a branch, ... of Thomas Collins' land, S. S. W., 20 "
5. S. 30° E., 40 feet To a Honey sapling on the side of a hill,
6. N. 76° E., 20 feet
7. S. 30° E., 30 "
8. S. W. 27° W., 20 "
9. S. W., 34 " To the given line of Hurst's Hills, and by, &c

177- Constupration - Sur. 29 Sept. 1790 for Brant Hurst, for 34 1/2 Page 100. Unsigned Certificate.

acres, and gr. To Part of the Reserve in Baltimore County - Beginning at the end of the "S. 77° W., 100 feet" (9 E) line of

Hurst's Hills... sur. for... Brant Hurst, and running -

1. N. 77° E., 67 feet To a line drawn S. 28° E., from a Chestnut... about 3 feet on the S. side of a branch, then S. S. W., 30 "
2. N. 28° W., 65 feet To said Chestnut then S. W. 27°, 110 " to the given line of Hurst's Hills, and by, &c
3. S. 80° W., 30 feet
4. S. S. W., 30 "

178- Honorificabiltudinity - Sur. 29 Sept. 1790 for Brant Hurst, for Page 100 - Unsigned Certificate -

70 1/2 acres, and gr. To Part of the Reserve in Baltimore County - Begin

at 2 W.O. saplings... from one root on the N. side of a barren hill about 12 feet on the S. side of a small branch of the Western prong of Gunpowder Falls, and running -

1. N. 89° E., 100 feet To a Chestnut sapling of a hill, S. S. 39° E., 26 feet To a W.O. on the side of a hill,
2. S. 49° E., 44 " To a stem, S. S. 17° E., 51 feet To a W.O.,
3. N. 65° E., 28 " To 2 saplings, a R.O. and a Hickory, S. S. 86° W., 42 1/2 " To a W.O.,
4. S. 16° E., 43 feet To 2 saplings, a W.O. and a R.O. on the W. side of a run descending into Buller's branch, N. W., 74 " To a Chestnut sapling,
5. S. 39° E., 26 feet To a W.O. on the side of a hill,
6. S. 17° E., 51 feet To a W.O.,
7. S. 86° W., 42 1/2 " To a W.O.,
8. N. W., 74 " To a Chestnut sapling,
9. W. 27°, 46 " To a large W.O. about 3 feet on the NW. side of a small branch, and by, &c

179- Struggle Hand - Sur. 30 Sept. 1790 for Daniel Curpman for 25 acres  
Certificate, not signed, of  
Thomas Gist, Sur. Balto. Co. and gr. to in Baltimore  
County, vacant Land - Beginning at a  
Wh. O. sapling and a R. O. sapling... on the W.

side of the Middle York Road, and running -

- 1. N. 69° W., 64 paces to a R.O. sapling, 4. S. 25° E., 27 1/2 paces, with said Road,
- 2. N. 31 1/2° E., 49 " to a stem, 5. N. 54° E., 32 paces.
- 3. N. 25° E., 40 " to a place in said York Road, NNE, 54 1/2 from a Chest. sapling, and by, &c.

180- Hutchison's Discovery - Sur. 14 Aug. 1787 for "Jemut" [Jemut]  
Page 101 - Unsigned Certificate.

Hutchison for 304 1/2 acres, and gr. to Part of the Reserve, including Clark's Discovery (106 ac., losing 1 1/2 ac. front, &c.,

and 14 1/2 ac. front of Giles and Webster's Discovery) 90 ac.; and Hills Providence, 40 ac.; with 174 1/2 ac. certificate and vacant land added - Beginning at a stone set between 2... saplings, a R.O. and a Wh. O. on the NW. side of a stone quarry near the NW. corner of... John's Beginning, and running -

- 1. S. 70° W., 46 paces to a stem, 14. S. 82° E., 34 paces to a large Wh. O. on the N. side of a branch,
- 2. South, 21 " to the "West, 47 paces (19 1/2) line of Giles and Webster's Discovery... gr. &c., and with said line, [46 paces]
- 3. S. 86° W., 10 paces to its end, and, still with said land, 5 lines,
- 4. N. 20° W., 66 paces, 15. S. 78° E., 34 paces to a Wh. O. sapling... near a Schwebelkauer,
- 5. N. 22° E., 24 " 16. S. 35° E., 31 paces to the end of the "S. 35° W., "48 paces" (28 1/2) line of Ohio... gr. to Hugh Whiteford and within that land, 3 lines,
- 6. N. 14° W., 34 " 17. S. 7° E., 16 paces,
- 7. N. 39° W., 44 " 18. S. 44° E., 32 "
- 8. S. 57° W., 34 " to the end of the "24 1/2" line of said land, then, 19. N. 40° E., 12 " then,
- 9. N. 80 1/2° W., 34 paces to 2 Sp. O. from one west, 20. North, 10 " to a Wh. O.,
- 10. N. 15° W., 10 paces to a Wh. O. sapling... about a gale on the W. side of a forked Wild Cherry, by the S. side of... Willies Swamp, 21. S. 54° E., 17 " to 2 Wh. O.,
- 11. N. 59° E., 60 paces, 22. S. 17° W., 21 " to a Wh. O. and a Gum... near a hollow Rock,
- 12. North, 82 " 23. S. 31° E., 31 paces to a Wh. O. on the point of a hill,
- 13. N. 33° E., 57 1/2 " 24. S. 75° E., 26 paces to a place NW. 27 1/2... from a Sp. O.,
- 25. S. 6° W., 12 1/2 paces to a Wh. O. in the fork of a branch at the foot of the point of a hill,
- 26. S. 40° E., 58 paces to a Wh. O. sapling... on the side of a hill,

180- Hutchison's Discovery; continued -

- 27. S. 76° E., 28 paces to the "S. 25° E., 62 paces" line 30. N. 28° W., 10 paces to the North-west corner of John's Beginning, and by, &c.
- 28. S. 25° E., 46 paces to a stem
- 29. S. 48° W., 60 "

181- Clark's Discovery - Lead 19 Jan. 1783 to Cornelius Clark for 108  
Page 102. Copy of course - acres (but contains 106 ac.) Beginning at a Sp. O.

and a Wh. O. on the point of a hill and on the N. side of a spring which descends into Broad Creek, and running -

- 1. S. 12° W., 20 paces, 5. S. 19° W., 36 paces, 9. N. W., 95 paces
- 2. S. 69° E., 26 " 6. S. 16° E., 22 " 10. N. 10° E., 56 "
- 3. N. 62° E., 54 " 7. N. 69° W., 86 " and by, &c.
- 4. S. 39° E., 54 " 8. S. 77° W., 86 "

182- Hill's Providence - Lead 25 Nov. 1749 to John Hill for 40  
Page 102. Copy of course - acres. Beginning at a Wh. O. and a R. O. on the N. side of a hill "which descends into Robert Johnson's Spring" on the N. side of Broad Creek, and running -

- 1. S. 70° W., 60 paces, 3. N. 83° E., 80 paces
- 2. N. 15° W., 100 " and by, &c.

183- Creagh's Choice - Sur. 1 Dec. 1786, and gr. 10 Dec. 1793 to Pierce  
Page 104. Unsigned Certificate - See list of heads 50. 11/16 5/8  
Creagh's Choice  
Creagh for 222 acres. Part of the Reserve, including Ramsey's Choice, (84 1/4 ac. less 5 1/2 ac.) 78 1/4 ac.; Cain's Addition, (77 ac., less 2 ac.) 75 ac.;

and 68 1/4 ac. vacant land - Beginning at a stem "P.C." set where... stood 2 Sp. O., the original boundary of Ramsey's Choice... also a boundary at the end of the "N. 9° E., 92 paces" line of Thompson's Pleasant Hills, and running, with the latter tract -

- 1. S. 76° E., 21 1/2 paces to a stem of said land, 4. N. 9° W., 16 paces, with said "2" line near set, to a stem by the S. side of the Wagon Road, then
- 2. N. 23° W., 60 1/2 " to a place, N. 80° E., 3 1/2 paces from the end of the "S." line of of Sadler's Shooting Ground, 5. S. 88° W., 19 paces
- 3. S. 80° W., 16 1/2 paces to a stem at the end of the "2" line of said land, and, 6. N. 15° W., 22 1/2 " to the end of 18 paces on the "12" line of Sadler's Shooting Ground,

183 - Creagh's Choice; continued

- |   |   |
|---|---|
| 7. S. 80° W., 18 paces to a Wh.O. the top of said land,   | 17. S. 64° W., 20 paces to a Wh.O.,                                     |
| 8. N. 33½° W., 48 paces to a Sp.O. sapling... by the E. side of a branch at the end of the S. 18° W. 60 paces (8½) line of said land, and still there with, | 18. S. 40° W., 10 "   |
| 9. N. 18° E., 59 paces to the "7th" line of... Jarratt's Recovery, and with it,   | 19. S. 28° W., 14 "   |
| 10. N. 80° W., 27 paces to 2 Maple saplings... from one root by a branch of Little Creek at the end of said line, and still with said land, 2 lines,        | 20. S. 40° W., 11 " to a Sp.O. on the E. side of a branch,              |
| 11. S. 18° W., 84 paces to a stem placed S. 58° W., 8 links from a R.O. sapling,  | 21. S. 21° E., 17½ paces to a Wh.O. on of said Demoss's land, there,    |
| 12. S. 80° W., 95½ paces to a line drawn N. 21° E., from a Wh.O. of Demoss's Farm (John Demoss's) and with said land, 9 lines,                              | 22. N. 56° E., 36 paces to a Sp.O.,                                     |
| 13. S. 21° W., 30 paces to a stem,  | 23. S. 47° E., 40 " to a Chestnut,                                      |
| 14. S. 2½° E., 88 " to a Chestnut sapling,  | 24. N. 76° E., 33½ " to a Wh.O.,  |
| 15. S. 26° E., 17 " to a Chestnut,  | 25. N. 9° E., 57 " to a stem,   |
| 16. S. 5° W., 16 " to 2 Sp.O.,  | 26. N. 54° E., 38 " to a place N. 54° E., 6 feet from an Gum sapling,   |
|   | 27. N. 74° E., 11 paces   |
|   | 28. N. 26° E., 23 " to the "given" line of Ramsey's Choice used by J.S. |

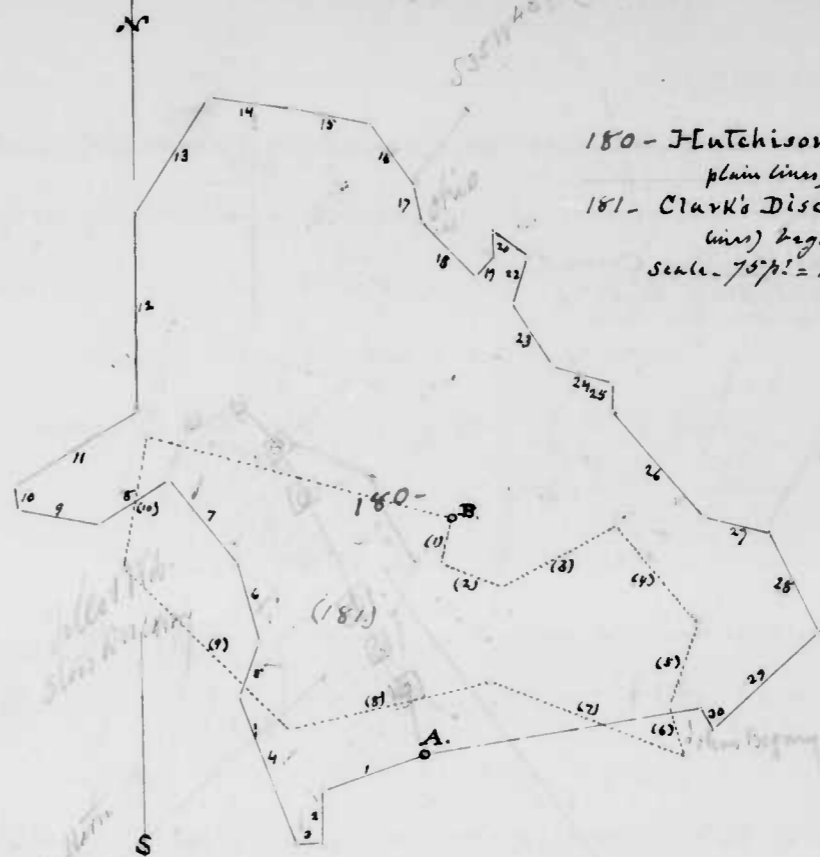
184 - Ramsey's Choice - Leased 27 Nov. 1741, to John Ramsey from Page 106 - Copy, 7c.  
84 acres, but contains 84½ ac. Begins at 2 Sp.O. at the head of a Glade of the Little Falls "near his house" and runs -

- |                        |                        |
|------------------------|------------------------|
| 1. N. 10° W., 90 paces | 3. S. 10° E., 90 paces |
| 2. S. 80° W., 150 "    | used by J.S.           |

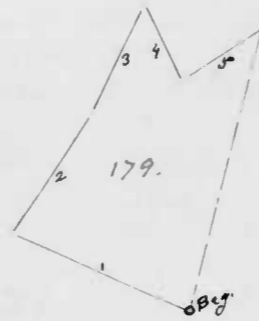
185 - Cain's Addition - Leased 10 May 1758 to James Cain for 77 acres, Page 106 - Copy, 7c.  
But contains 77 ac. Beginning at a Rock Stone... I.C. lying by the side of a Glade, and running -

- |                         |                        |                        |
|-------------------------|------------------------|------------------------|
| 1. S. 25½° E., 30 paces | 4. S. 70° W., 34 paces | 7. N. 23° E., 28 paces |
| 2. S. 80° W., 100 "     | 5. N. 46½° W., 66 "    | used by J.S.,          |
| 3. S. 10° E., 122 "     | 6. N. 2° W., 88 "      | for 77 acres -         |

186 - Brook's Hunting Ground - Sur. 14 Jan. 1791 for Robert Bragaly Page 106 - Unsigned Certificate  
(Trustee of Henry Bragaly, under Deed of Trust dated 16 June 1788) and gr. to for 29½ acres. Part of the Reserve -

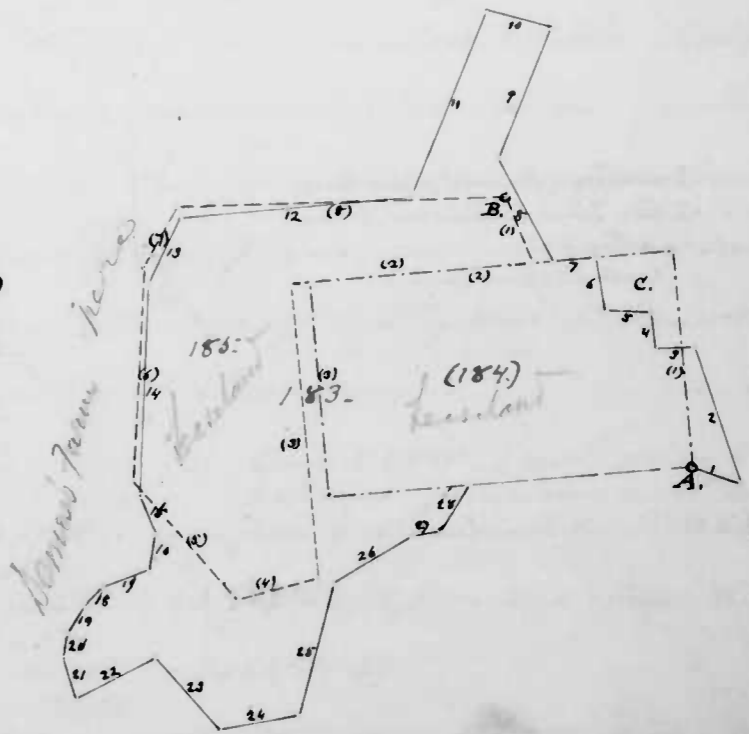


180 - Hutchison's Discovery, (in plain lines) beg. at A.  
181 - Clark's Discovery, (in dotted lines) beg. at B.  
Scale - 75 paces = 1 inch.

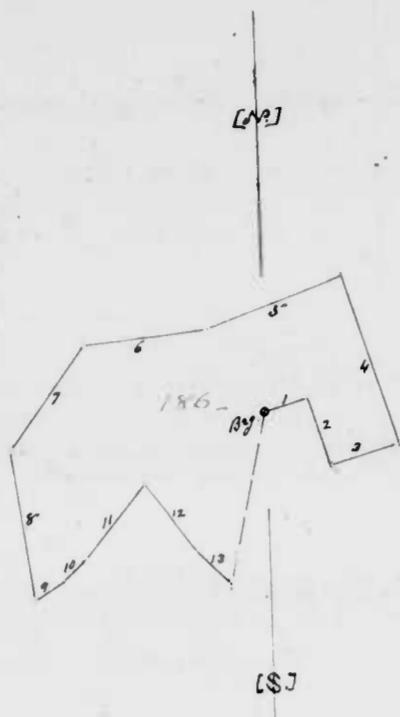


179 - Struggle Hard.  
Scale - 60 paces = 1 inch

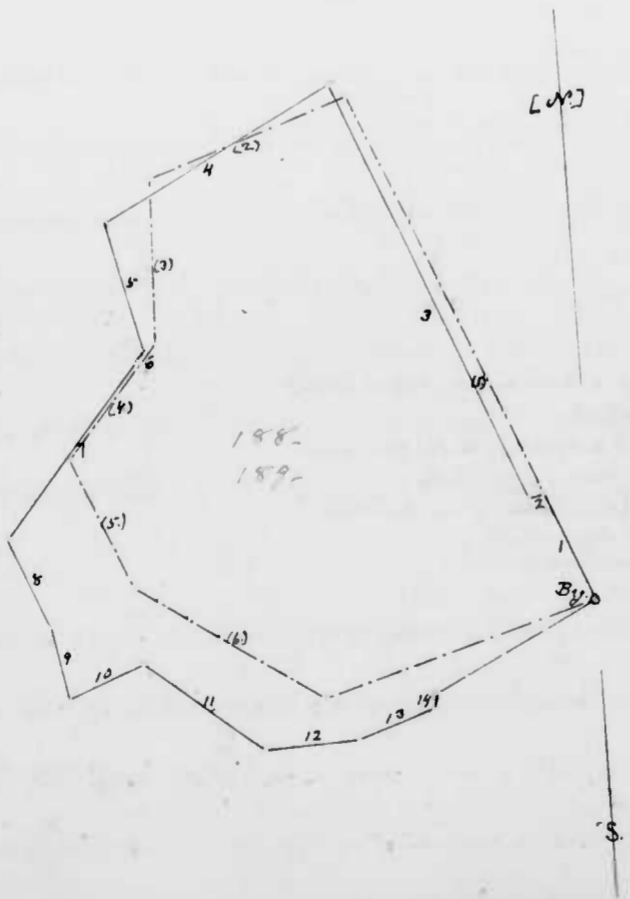
183 - Creagh's Choice - (in plain lines) beg. at A.  
184 - Ramsey's Choice - (in broken and dotted lines) beg. at A.  
185 - Cain's Addition - (in broken lines) beg. at B.  
C - Bethel Meeting House.  
Scale - 75 paces = 1 inch.



186 - Brooks' Hunting Ground.  
Scale - 50 feet = 1 inch.



188 - Industry. (Evans's) plain lines.  
189 - Little John's Endeavour, broken  
dotted lines -  
Scale - 50 feet = 1 inch.



186 - Brooks's Hunting Ground, continued -

Beginning at a Rock... "C.B." standing always on the W. precipice of a hill about 47' on the E. side of Deer Creek, and running -

- |   |   |
|---|---|
| 1. N. 73° E., 12 per.   | 8. S. 7° E., 42 per. to Deer Creek, and down and with the water of said Creek, 3 lines, |
| 2. S. 17° E., 20 "  | 9. N. 57° E., 10 per.   |
| 3. N. 73° E., 20 " to 2 saplings, a Wh.O. and a Chestnut,     | 10. N. 46° E., 8 "  |
| 4. N. 17° W., 49 per.   | 11. N. 39° E., 26 " then,   |
| 5. S. 69° W., 40 "  | 12. S. 36° E., 24 "   |
| 6. S. 84° W., 34 " to a Wh.O. on the S. side of a steep hill, | 13. S. - E., 13 " to Deer Creek,  |
| 7. S. 36° W., 35 per.   | and by &c   |

187 - William's Range - Sur. 11 Jan. 1769; gr. 21 Nov. 1769 to William Whiteford, from Daniel Scott's Certificate (not signed) of the purchase called Mitchell's Deputation, in D.S., 93 - Extract from Patent Page 109 -

for (93 acres (and contains surplus, 4 ac.) 97 acres - Beginning at a Wh.O. on the S. side of a branch descending into Broad Creek, and running -

- |                       |                       |                        |
|-----------------------|-----------------------|------------------------|
| 1. N. 31° W., 42 per. | 6. N. 43° E., 12 per. | 11. S. 28° E., 42 per. |
| 2. W. N. W., 6 "      | 7. S. 40° E., 10 "    | 12. S. 27° W., 34 "    |
| 3. S. 52° W., 60 "    | 8. N. 38° E., 60 "    | 13. S. 63° E., 44 "    |
| 4. N. 58° W., 50 "    | 9. N. 57° W., 60 "    | and by &c              |
| 5. N. 6° E., 36 "     | 10. S. 28° W., 130 "  |                        |

188 - Industry - Sur. 24 Mar. 1791, from Evan Evans, for 104 1/2 acres, and Page 112 - Unsigned Certificate gr. to Part of the Reserve

Including Little John's Endeavour (containing 85 3/4 acres, less part of Sinclair's Prospect, 2 1/4 ac., and of Sinclair's Good Luck, 1/4 ac.) 83 1/4 ac., with 21 1/4 ac. vacant land added. Beginning at the top of Little John's Endeavour, 2 Chestnuts... from our root, and running -

- |   |  |
|---|--|
| 1. N. N. W., 33 per.  | Being S. 40° W., 1/2 gnd from 2 Hickory saplings... from our root, and with said last named land, 3 lines, |
| 2. S. 65° W., 4 " to the top of Sinclair's Prospect, sur. for Mary Norrington, and with that land,              | 4. S. 61 1/2° W., 72 per. to a stem... "H."  |
| 3. N. 21 1/2° W., 126 per. to a stem... "E." of that land, and of Sinclair's Good Luck, gr. to Lester Sinclair, | 5. S. 12 1/2° E., 37 "   |
|   | 6. S. 47 1/2° W., 3 " to 3 Wh.O., the top of Cloven Forest... gr. to Cloven Bower,                         |



188- Industry; continued

- |  |   |
|--|---|
| 7. S. 39° W., 60 1/2 fms. To a Wh. O. of Friend-ship Exchanged, sur. for Richard Hope and sister that land, 2 lines, | 11. S. 51° E., 41 fms. To a... Sassafras, |
| 8. S. 21 1/2° E., 26 3/4 fms. to 2 R.O. of said Land,  | 12. N. 87° E., 26 "                       |
| 9. S. 10° E., 21 1/4 fms. To a... crooked Sassafras... of said land, then,   | 13. N. 76° E., 22 " To Winton's Run,      |
| 10. N. 68° E., 22 1/2 fms. To a Sassafras,   | 14. N. 84° E., 4 "                        |
- and by, &c

189- Littlejohn's Endeavour - leased 13 Aug. 1751 to Thomas Littlejohn for 86 acres, - Beginning at 2 Chestnuts

- Page 112 - Copy, &c.
- .. about S. 15° E., 37 fms from the Bay. Turn of... Low's Den, and -
- |                            |                      |                        |
|----------------------------|----------------------|------------------------|
| 1. N. 22 1/2° W., 154 fms. | 3. S. 2° W., 45 fms. | 5. S. 23° E., 40 fms.  |
| 2. S. 71° W., 58 "         | 4. S. 39° W., 40 "   | 6. S. 56 1/2° E., 60 " |
- and by, &c: "for 85 3/4 ac."

190- Peru - Sur. 18 July 1791 for Robert Bryarly (Trustee by the Chamber of Henry Bryarly) for 35 acres, and 90:

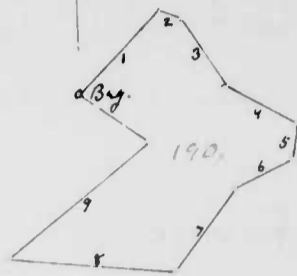
- Page 115 - Undisputed Certificate
- to Part of the Reserve. Begins at a parcel of rocks standing edgewise in the stream of the Island Branch one of which... "FB" and below a ridge of Rocks, and running -
- |  |  |
|--|--|
| 1. N - E, 46 fms. To a stone of the side of a hill,                            | 6. S. 66° W., 27 fms.  |
| 2. E - S.E., 10 fms. To a R.O.,  | 7. S. 37° W., 42 "   |
| 3. S. 31° E., 33 1/2 " To a Wh. O. sapling,                                    | 8. N. 83° W., 68 " To a stone and Hickory about 37' on the N. side of Deer Creek,            |
| 4. S. 60° E., 33 " To that part of the S. side of a craggy rock... "FB";       | 9. N. 52° E., 76 fms. To a large rock... "FB" about 37' on the W. side of the Island Branch, |
| 5. S. 7° W., 14 1/2 fms. To a Wh. O. about 4 ft. on the S. side of Deer Creek, |  |
- and by, &c

191- Jarrett's Fatigue - Sur. 28 Jan. 1786; gr. 16 June 1786 To Jesse Jarrett for 160 acres - Beginning at the Bay. Turn of... The Isles of Capra and

- running thence -
- |                   |   |                    |
|-------------------|---|--------------------|
| 1. S - E, 70 fms. | 3. S. 10° W., 179 fms. To the Bay of Bobsley's Plains | 5. West, 22 fms.   |
| 2. S - W, 175 "   | 4. S - W, 12 fms.                                     | 6. S. 33° E., 24 " |

[62]

190- Peru -  
Scale 75 fms = 1 inch.



[5]

191- Jarrett's Fatigue; continued -

- |   |                     |                        |
|---|---------------------|------------------------|
| 7. N. 60° E., 12 fms. To Dublin's Report  | 18. North, 120 fms. | 31. N. 87° W., 18 fms. |
| 8. N. 33° W., 8 fms. To end of the "S. 60° W." line of Dublin's Report.               | 19. N-E-, 80 "      | 32. N. 8° E., 121 "    |
| 9. N. 60° E., 53 fms.   | 20. N. by E., 80 "  | 33. S. 75° E., 22 "    |
| 10. S. 3° E., 22 "  | 21. N-E-, 80 "      | 34. N. 35° E., 60 "    |
| 11. S. 47½° E., 10 "  | 22. N-W-, 30 "      | 35. S. 75° E., 60 "    |
| 12. S. 3° E., 25 "  | 23. N. by E., 180 " | 36. N-E-, 91 "         |
| 13. S. 47½° E., 68 "  | 24. N-E-, 45 "      | 37. S. 79° W., 110 "   |
| 14. S. 68° E., 45 "   | 25. N. by E., 12 "  | 38. S. 35° W., 85 "    |
| 15. N-E-, 32 " to the "N.W." line of Good Will Pur. chased Again, and with that line, | 26. W. S. W., 25 "  | 39. N-W-, 25 "         |
| 16. W. N. W., 83 fms. to its end,   | 27. N. 25° E., 62 " | 40. N. 15° E., 16 "    |
| 17. N-W-, 64 "  | 28. North, 91 "     | 41. S. 35° W., 70 "    |
|   | 29. S. 87° E., 25 " | 42. South, 210 "       |
|   | 30. N. by E., 30 "  | and by, &c             |

192- The Isles of Caprea - Sur.

Page 114. Inclusion in the Sur of Isles of Caprea, for which see D.S., 104.

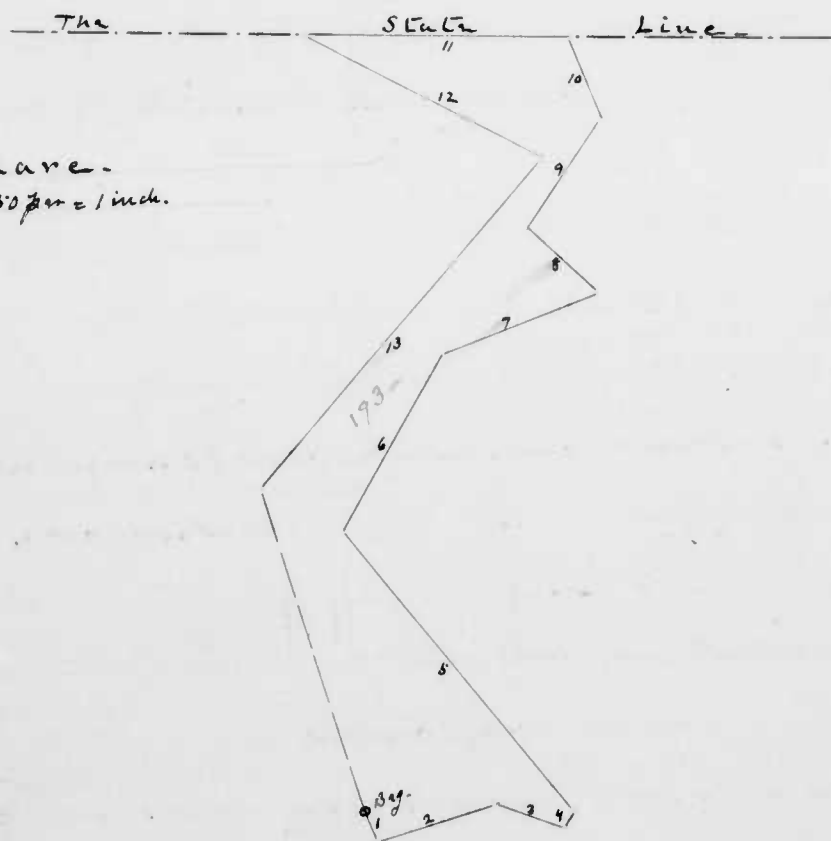
to John Craddock for 1312 acres. Beginning at &... W.A.O. of Propriety Secundus and running

- |                  |   |                               |
|------------------|---|-------------------------------|
| 1. S.E., 70 fms. | 5. N.W. by N., 120 fms. to the "S.W." line of My Lady's Manor and with that line, | 8. South, 416 fms. and by, &c |
| 2. S-W-, 280 "   | 6. N.N.E., 600 fms.   |                               |
| 3. N-W-, 140 "   | 7. E.S.E., 189 "  |                               |
| 4. North, 80 "   |   |                               |

193- Clare - Sur 30 Aug. 1791 for John Mahon, for 43 acres, and go Page 115. Certificate not signed, of Thomas Giel, Sur. Butler Co. to ... in Ballinacorney County, vacant land - Beginning at the end of the "2<sup>d</sup>" line of Buck's Prospect, and running -

- |  |  |
|--|--|
| 1. S. 18° E., 9 fms.   | 5. N. 40° W., 100 fms.   |
| 2. N. 70½° E., 34 "  | 6. N. 28° E., 56 " To 2 Chestnuts... from the root of a dead Chest sapling, the top of Dickens' Field, and with the "given" line of said land, |
| 3. S. 72½° E., 20 "  | 7. N. 66½° E., 46 fms. to Xalisco (sur. for John Ritley (of Elijah)) and, with that land, 3 lines,   |
| 4. N. 31½° E., 5 " To the end of the "2 <sup>d</sup> " line of Dickens' Field and, with that land reversely, |  |

193- Clare. Scale - 50 fms = 1 inch.



193- Clare, continued

- 8. N. 48° W., 27 fms to 2 Wh.O. of said land, 11. S. 89° W., 72 fms to the "SE" line of Buck's Prospect, and with said line,
  - 9. N. 32° E., 36 " to a stone corner 12. S. 63 1/2° E., 72 1/2 fms to its beg,
  - 10. N. N. W., 24 " to the Pennsylvania Line, 13. S. 39° W., 120 " and with said land,
- By, &c.

194- Cow Pasture - Sur. 8 Nov. 1788 for Ezekiel Glade for 93 1/2 acres, Page 117. Unsigned Certificate and gr. to Part of the River - Beginning at a stone in a Glade ... of Salisbury Plains, sur. for Aquila Hall Esq., being about 4 1/2 on the W. side of a large Rock ... "R.H.", the beg. of ... What You Please, and running, with the first named tract reversely, 2 times -

- 1. N. 6° W., 212 fms. of Good Hope ... gr. to Joshua Amoss Jr, and with said land, 2 times,
- 2. N. 64° E., 64 " to a Wh.O. of said land, on S: W. S. W., 116 fms. The E. side of the Island Branch, then,
- 3. S. 27 1/2° E., 120 fms. to 2 Sp. O. saplings ... near 6. S. by E., 90 " some Rocks
- 4. S. 60° E., 35 fms to the end of the "3d" line and by, &c.

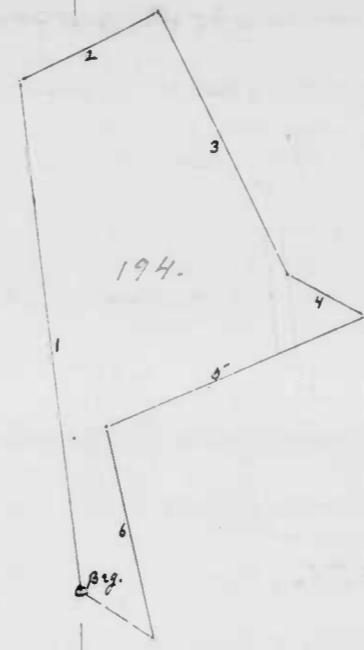
195- Long Slip - Sur. 24 Sept. 1791 for Benjamin West, for 1 1/2 acre, and Page 118. Daniel Scott's Certificate, not signed - gr. to Request land - Tide J.L., 174. Beginning at a place N. 64° E., 270 fms from a Wh.O. sapling ... on the E. side of the Island Branch, a boundary of Salisbury Plains, (Aquila Hall's) and of the Meadow, sur. for David West, and running -

- 1. S. 64° W., 2 fms to said Wh.O. and, with The Meadow
- 2. S. 27 1/2° E., 120 fms. to 2 Sp. O. saplings ... near some rocks ... of said land, and, with the "3d" line reversely, and by, &c.
- 3. S. 60° E., 35 fms to the end of the "3d" line of Good Hope, gr. to Joshua Amoss Jr,
- 4. N. 57° W., 35 fms.

196- Wedding Tomorrow - Sur. 31 Aug. 1791 for Edward Bond for 24 acres, Page 121. Certificate, not signed, of Thomas Gist, Sur. and gr. to in Baltimore County - Beginning at a point, S. 42° W., 147 1/2 fms from a Wh.O. sapling ... on the E. side of a hill, and W. of ... Peacable Spring which descends into Deer Creek, a boundary of Thomas Pierci's land, and running with said land, 3 times -

Feb. 26, 1896

[W]



194- Cow Pasture - Scale - 75 fms = 1 inch.

[S]

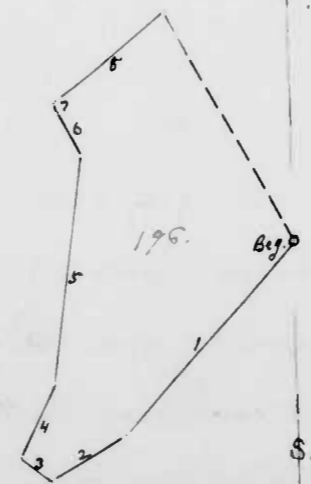
[W]

Beg.

195- Long Slip - Scale - 30 fms = 1 inch.

[S]

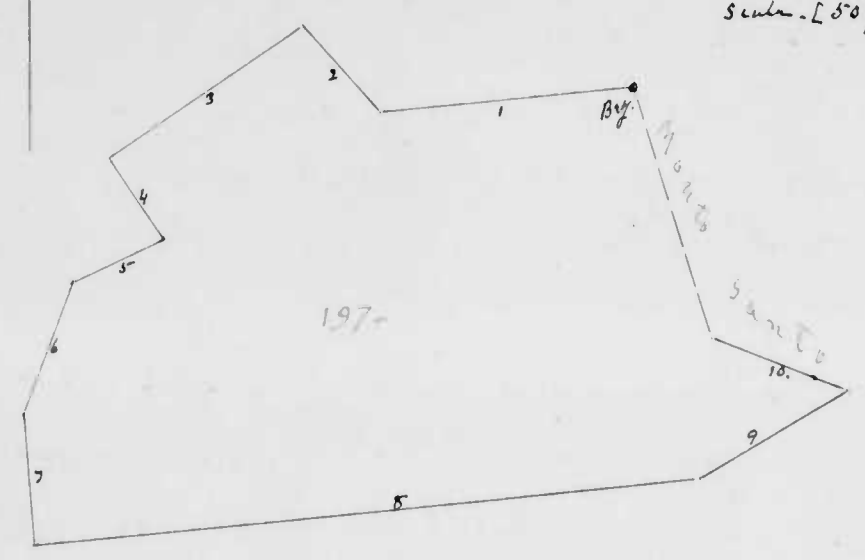
N



196- Wedding Tomorrow - Scale - 45 fms = 1 inch.

[68]

197- Prospect [Toland's] Corrected -  
Scale - [50 per. = 1 inch.]



[67]

196- Wedding Tomorrow, continued

- 1. S. 42° W., 50 per. to a B.O. sapling on the SW. side of a hill,
- 2. S. 59° W., 21 per. to a Wh.O. of said land,
- 3. N. 51° W., 8 3/4 " to the N. 25° E., 45 7/8' line of The Spot, see for said Edward Bond Brown, and, with that line
- 4. N. 25° E., 20 per. to 2 saplings, a Wh.O. and a B.O. at its end and, still with said land, 3 lines,
- 5. N. 7° E., 57 1/2 per. to a Chestnut,
- 6. N. 27° W., 12 " to a R.O. by the NW. side of the branch... of said land,
- 7. N. 25° W., 2 per., same,
- 8. N. 51° E., 36 " to a Sapling and a Nolan Oak... on a barren hill, and by, &c.

197- Prospect [Corrected] Sur. 16 Dec. 1791 for Benjamin Toland for 125 acres, Page 124. See also 104 ante - Certificate, recd and gr. to a correction, under an order of the Chancellor, of Prospect [see 104 ante] by excluding that part thereof which lies

of Capt. Charles Baker's Hard Scuffle, and adding some contiguous vacant land. Beginning at a flat rock... "ND" by a Wh.O. on the S. side of Deer Creek and near a brook, a boundary of Monte Santo, sur. for Margaret Doran, and running with that land, 2 lines -

- 1. S. 85° W., 70 per. to a large... Wh.O.,
- 2. N. 41° W., 32 " to a Sp.O. of said land, same,
- 3. S. W. by W., 64 " to 2 Sp.O. on a hill... of Potatoes Fields, sur. for Thomas Poteet, and with that land & several, 4 lines,
- 4. S. 33° E., 27 per. to a Wh.O. sapling,
- 5. S. 66° W., 28 " to a Sp.O. sapling,
- 6. S. 21° W., 38 per. to a stone... of Potatoes Fields,
- 7. S. 3° E., 37 per. to a stone... of Hard Scuffle, sur. for Capt. Charles Baker, same,
- 8. N. 85° E., 184 per. to a Chestnut sapling of said land and of Lewis Choice, sur. for William Glenn, and with said last named land,
- 9. N. 60° E., 47 per. to Monte Santo,
- 10. W. N. W., 40 " to a stone... of Monte Santo, and by, &c.

198- Hard Scuffle - Sur. 17 Dec. 1791 for Capt. Charles Baker for 200 1/2 acres, Page 125. Certificate subsequent Dec. also 9 and 31 ante and gr. 9 Feb. 1795 to Thomas Amoss - A correction, by order of the Chancellor, of Capt. Baker's Certificate of Hard Scuffle, by excluding the lands called

Broad Axe and Narrow Axe Found Again and The Garden of Edom, sur. for William Amoss (of James) - including Rock Stone, 33 ac.; and Amoss's Fancy (17 ac., less 7 ac. part of Rock Stone, 3 1/4 part of Joshua's Forest, and 1 1/4 of Joshua's Meadows, in all 12 ac.) 5 ac.; with 163 1/2 acres vacant land added - Beginning at a stone... "I-F" set by

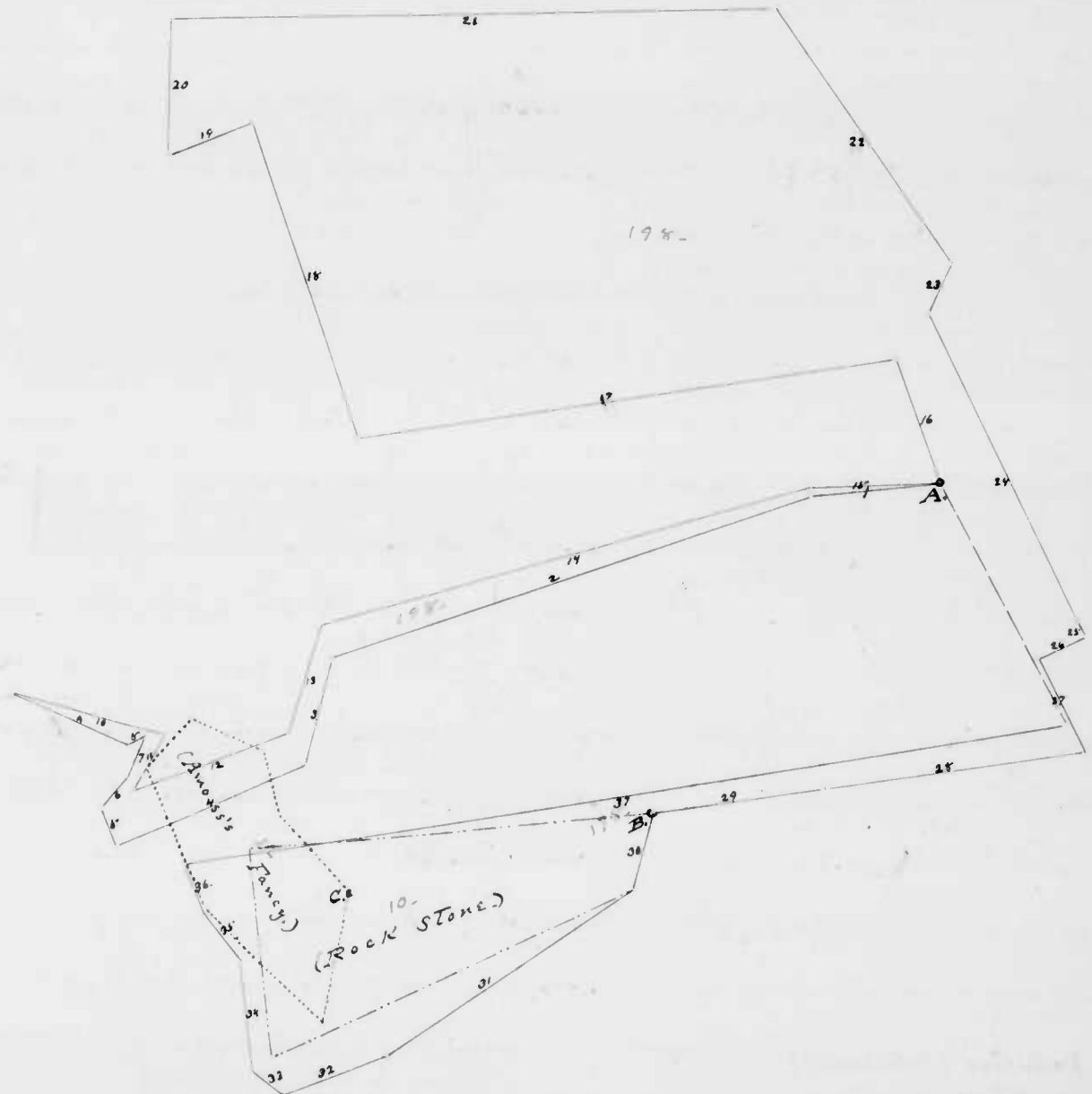
198- Hard Scuffle, continued

Commissioners at the Beg. line of Joshua's Forest, also the Beg. of Joshua's Meadows, and running, with the first named tract, 4 lines,

1. S. 80° W., 40 paces
2. S. 67° W., 154 "
3. S. 9° W., 34 "
4. S. 62° W., 62 " To a stone of Joshua's Forest, then
5. N. 22½° W., 12½ paces To a stone, a Gum, and a W.O.
6. N. 35° E., 12 paces To a stone above some rocks,
7. N. 20° E., 14 paces To a stone,
8. S. 63° W., 6 " To a stone,
9. N. 71° W., 39 " To a stone in the "line" line of Myers' Troubles, go to Henry Myers, a boundary of Baldwin and Ashton's Innocency,
10. S. 77½° E., 48½ paces To a stone and a Gum sapling on the N. side, and a stone and a Gum sapling on the S. side of a road,
11. S. 23° W., 19 paces To the end of the S. 23° W., 121 paces line of Joshua's Meadows, and, with that land, 4 lines,
12. N. 65° E., 50 paces
13. N. 12° E., 34 "
14. N. 70° E., 154 "
15. N. 83° E., 40 " To the [first] beginning stone, then, still with Joshua's Meadows 2 lines,
16. N. 24° W., 40 paces
17. S. 77½° W., 165½ " To a stone and Sp. O. sapling, the Beg. of Baldwin and Ashton's Innocency, and with that land,
18. N. 22° W., 102 paces To a stone at 3 Sp. O. saplings the last boundary of said land,
19. S. 65° W., 27½ paces To a stone of said land and of Poter's Fields, sur. for Thomas Poter, and with said last named tract
20. N. 3° W., 42 paces To a stone of Prospect, and with that land,
21. N. 85° E., 184 paces To a Chestnut sapling of that land, and also of Glenn's Choice, sur. for William Glenn and, with the latter tract, 3 lines,
22. S. 38° E., 94 paces To a stone and W.O.,
23. S. 22° W., 17 " To a stone and a W.O. sapling on the side of a hill,
24. S. 30° E., 108 paces To a stone of said land, then, also
25. S. 30° E., 5 paces To a stone of Spittle-craft, sur. for Samuel Jenkins, and with that land, reversely, 3 lines,
26. S. 60° W., 16 paces To a stone,
27. S. 30° E., 32 " To a stone on a hill,
28. S. 78° W., 79 " To a stone by a branch of said land, and also of New Garden, sur. for David Davis Sewell, and with the latter tract reversely, 3 lines,
29. S. 78° W., 53 paces To a stone,
30. S. 110° W., 24 " To a stone, the Beg. of said New Garden,
31. S. 51½° W., 90 paces To a stone by a branch the last boundary of said land, and also of Mary's Fancy, sur. for Mary Jones and with that tract, 2 lines
32. S. 64½° W., 34 paces To a stone,
33. N. 53½° W., 11 " To a stone, then
34. N. 110° W., 34 " To a stone,
35. N. 42° W., 18 " To a stone,
36. N. 27° W., 16½ " To the 10<sup>E</sup> line of Joshua's Forest, and with that line,
37. N. 77° E., 273 paces To its end,

and by, &c.

198- Hard Scuffle [as granted] in plain lines, beg. at A.  
 10- Rock Stone. In broken and double dotted lines, beg. at B.  
 11- Amoss's Fancy. In dotted lines, beg. at C.  
 Scale - 80 paces = 1 inch.



199 - Poor Dependence - Sur. 4 May 1791 for James Barnett, and go Page 128 - "Patent recorded in Lib. S.C. M.H. folio 172 14 Feb. 1792 to Patrick Doran for 26 acres. No plat returned -

Beginning at a stone ... R.W. ... where ... stood in ... Sp.O. sapling, the beg. of Richardson's Wilderness, 109 1/2 ac., sur. for a certain Benjamin Richardson, and running with that land, 2 lines -

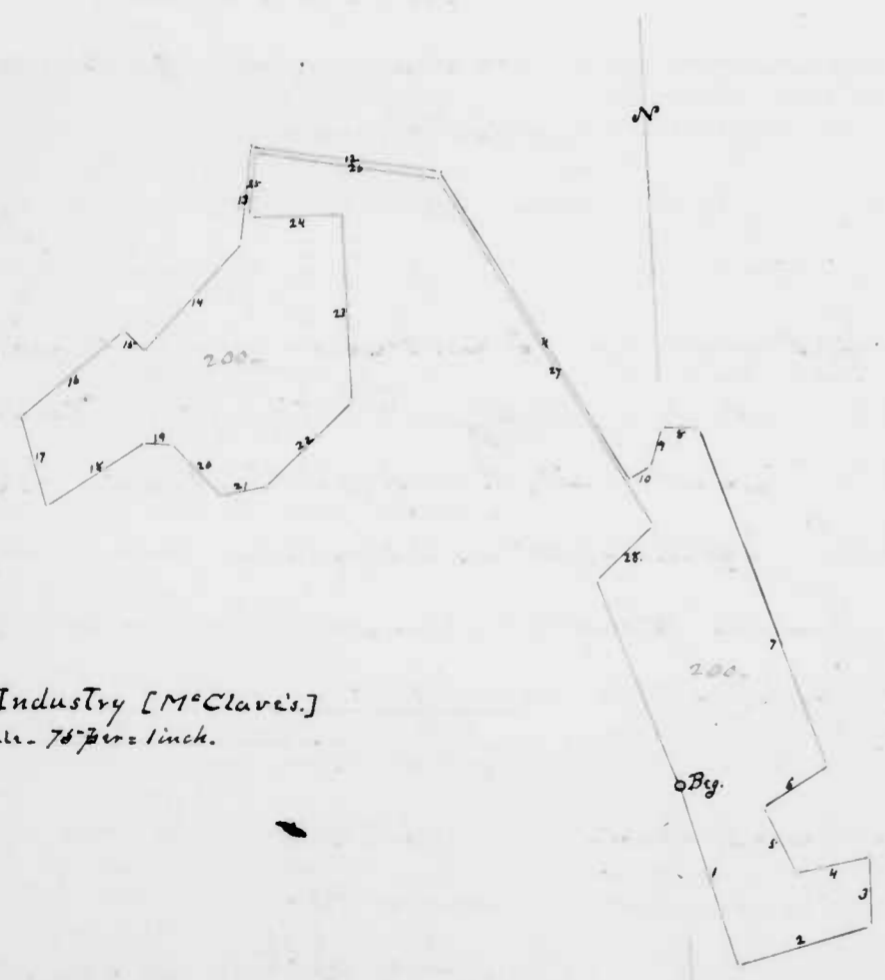
- 1. S. 76° W., 116 per.
- 2. S. 40° E., 62 " then,
- 3. W. S.W., 4 " To a stone ... of Monte Sauto, sur. for Margaret Doran
- 4. N. 60° W., 65 per. to the top of a large rock ... "D." on the E. side of Deer Creek ... of Monte Sauto, then
- 5. N-E-, 60 per. to the S. 87° W., 248 3/4' line of Carter's Addition, sur. for Daniel Carter, and with said line,
- 6. N. 87° E., 92 per. to its beg.,
- 7. N. 3° W., 16 " To a stone at a ... Wh.O. sapling on the N. side of a hill ... of Carter's Addition, and
- 8. East, 35 per. to Mc Cormick's Frolick, sur. for George Mc Cormick,
- 9. W. S.W., 33 per. to a stone at a ... Hickory ... of said land, and with said land,
- 10. S. 32° E., 32 per.
- 11. S. 83° E., 27 " To 2 ... Wh.O. saplings ... of Spittlesfield sur. for Edward Leonard,
- 12. South, 27 per. with that land to a stone thereof at a ... " ...
- 13. S. 50° E., 100 per.
- 14. S. 52° W., 124 " To a line from S. 40° E., from the end of the "2d" line of Richardson's Wilderness
- 15. N. 40° W., 2 per. to the end of said line,
- 16. N. 52° E., 110 per.

and 2y, 8 1/2

200 - Industry - Sur. 27 June 1792 for John McClave for 125 1/2 acres, and Page 135 - Daniel Scott's Certificate, not signed - "proclaimed and reserved" to "Valant land," in Harford County and probably part in Baltimore County

Beginning at 2 ... Sp.O. saplings ... from one root, on the N. side of a hill on the N. side of Deer Creek, and running -

- 1. S. 15° E., 78 per. to Partition, sur. for Matthew Wiley
- 2. N. 76° E., 58 per.
- 3. North, 28 " to end of 30 1/2' on the "3d" line of Queens's Fruitful Barrens, and with that land reversely, 3 lines,
- 4. S. 80° W., 30 per.
- 5. N. 23° W., 30 "
- 6. N. 59° E., 30 " then
- 7. N. 18° W., 148 " To a ... Wh.O. ... about 5 1/2' on the N. side of a branch,
- 8. West, 15 per. to end of 17 1/2' on the "N. 17° E., 270 3/4' line of Wiley's Information and with that land reversely, 3 lines -
- 9. S. 17° W., 17 per.
- 10. W. S.W., 10 "
- 11. N. 29° W., 147 " then,
- 12. N. 80° W., 78 "
- 13. S. 9° W., 40 " To a Wh.O. sapling,
- 14. S-W-, 60 " crossing Deer Creek to a ... Sp.O.,
- 15. N. 42 1/2° W., 12 "
- 16. S. 53° W., 56 " To a Wh.O. sapling near the head of a little hollow,
- 17. S. 13° E., 38 per. to a Wh.O. sapling,
- 18. N. 60° E., 48 "



200 - Industry [McClave's] Scale - 75 per = 1 inch.

200 - Industry; continued

- |  |  |
|--|--|
| 19. S. 88° E., 12 fms.   | 23. North, 77 fms.   |
| 20. S. 40° E., 30 " To a W.O. by some rocks on the W. side of Deer Creek, the last boundary of Wiley's Hexagon                             | 24. West, 38 "   |
| 21. N. 83° E., 20 fms. to the end of the 7 <sup>th</sup> line of Addition, sur. for James Redding, and, with that land reversely, 6 lines, | 25. N. 9° E., 28 "   |
| 22. N. 48° E., 49 fms.   | 26. S. 80° E., 76 "  |
|  | 27. S. 29° E., 166 "   |
|  | 28. S. 49° W., 33 " to a R.O. sapling on the SE. side of and near the top of a hill, and by, &c. |

201 - Addition - Sur. 26 June 1792 for James Redding for 3 acres, and gr. Page 135 - Certificate not signed

..... to Vacant land?  
Beginning at a large Rock on the N. side of and near the top of a Hill on the S.

side of ... Wiley's Information and running

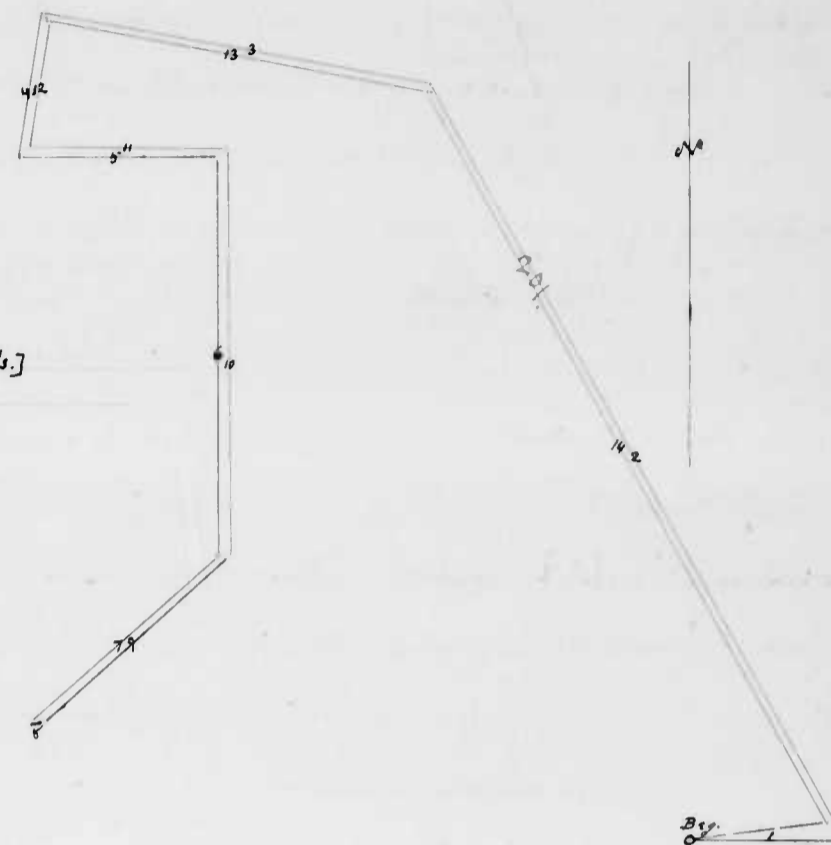
- |                     |                                       |                      |
|---------------------|---------------------------------------|----------------------|
| 1. East, 30 fms.    | 6. South, 77 fms.                     | 11. West, 38 fms.    |
| 2. N. 29° W., 166 " | 7. S. 48° W., 49 " to Wiley's Hexagon | 12. N. 9° E., 28 "   |
| 3. N. 80° W., 76 "  | 8. N. 83° E., 2 fms.                  | 13. S. 80° E., 74 "  |
| 4. S. 9° W., 28 "   | 9. N. 48° E., 49 "                    | 14. S. 29° E., 160 " |
| 5. East, 38 "       | 10. North, 78 "                       | and 29, &c.          |

202 - John's Search - Sur. 25 July 1792 for John Heap for 104 acres, and Page 138 - Certificate not signed  
Also D.S. II, page 32. Unsigned Certificate in Pat. Doran's writing - Com. March 9<sup>th</sup> 23 Aug 1792

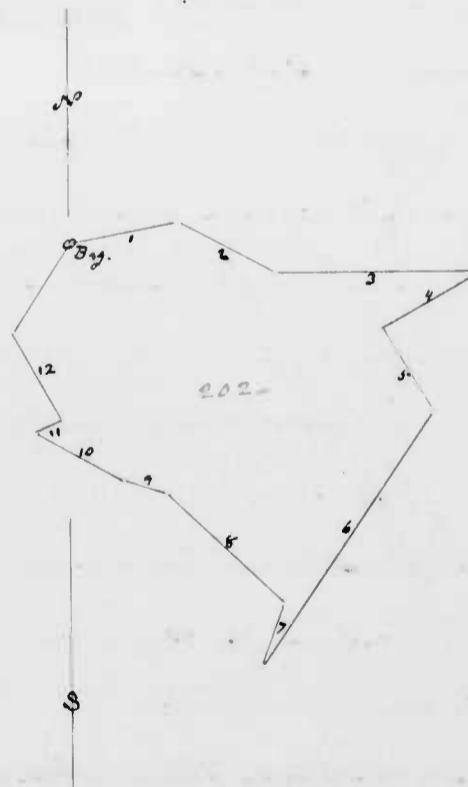
..... to Vacant land.  
Beginning at 2 W.O. on a small story bank or Island between a Glade and a Branch

and by the E. side of a Branch which descends a SW. course into the Great Branch, and about 80 fms. from the intersection of said Branches, a boundary of ... Contestable Manor, sur. for Jesse Jarrett, and running thence, with that land, 3 lines -

- |  |   |
|--|---|
| 1. E. by N., 46 fms.   | 4. S. 60° W., 45 fms. to a S.O. sapling,  |
| 2. S. 62° E., 45 " to a R.O. sapling of said land, on the W. side of a Branch  | 5. S. 30° E., 39 1/2 " to a R.O.,   |
| 3. East, 84 fms. to 2 corners of said land, and also a corner of Norris's Chance, sur. for Benjamin Bradford Norris Esq. and with the latter tract reversely, 3 lines, | 6. SW. by S., 127 " to a W.O. in a bottom on the N. side of the Great Branch of said land, and also of Carter's Addition, sur. for Daniel Carter, and with the latter tract, 4 lines. |



201 - Addition [Redding's]  
Scale - 33 fms = 1 inch.



202 - John's Search.  
Scale - 70 fms = 1 inch.

202 - John's Search; continued

- 7. N. 20 1/2° E, 29 per. To a W.O. sapling, of said land, and of Ability sur. for Henry Mays, and, with Ability, reversely, 2 lines,
- 8. N. 47° W, 66 " To a Wat. O. on the side of a hill,
- 9. N. 74° W, 19 per. To a Hickory, 11. N. 65° E, 12 per.
- 10. N. 61 1/2° W, 41 per. To a W.O. sapling... about 4 per. on the N.W. side of a large Rock
- 12. N. 30° W, 41 " To Constable Manor, and by, &c

203 - Pocock's Addition - Sur. 4 Sept. 1792 for Jesse Pocock for 52 acres, and gr. To Vacant land in Balt-  
Page 142 - Certificate of Thos. Coak  
 Sur. of Balt. Co. Unassigned

innis County - Beginning at the end of the "N. 69° E, 38 per. (3?) line of Dickens' Field, sur. for John Buck, and running -

- 1. S. 69° W, 38 per.
- 2. S. 14° E, 22 1/2 " To a tract sur. for Edward Bond, and by that land,
- 3. East, 23 per. To a Chestnut on the W. side of and near the top of a hill... of said Edward Bond's land,
- 4. East, 16 per.
- 5. N. 69 1/2° E, 138 " To 2 Chestnuts on a ridge,
- 6. N. 12 1/2° W, 68 " To the end of the "45° line of Dickens' Field, and by, &c

204 - Jack - Sur. 15 Sept. 1792 for Jesse Jarrett Esq., for 7 acres, and Page 143.


gr. To Beginning at 2... Chestnuts growing from one root standing Northward from a Spring, the last boundary of... Partition, sur. for Matthew Wiley, and running -

- 1. N. 80° E, 34 per. To the "45° line of Gum Spring and with that line,
- 2. N. 2 1/2° W, 4 per. To its end, then
- 3. S. 80° W, 74 "
- 4. N. 10° W, 24 " To Queen's Fruitful Barren and with that land reversely,
- 5. S. 80° W, 20 per.
- 6. S. 10° E, 38 " To Partition, and with that land,
- 7. N. 76° E, 20 per. To a R.O. sapling thereof, and by, &c

205 - Solomon - Sur. 1 Sept. 1792 for Vincent Bosley for 5 acres, and Page 143.

gr. To Beginning at a... R.O.... on the W. side of a branch of Deer Creek, ... of Gum Spring, sur. for Matthew Wiley, and running -

- 1. N. 37° E, 115 per. To the end of 56 per. on the "105° line of Salsbury's E. line, and
- 2. S. 20° E, 7 per. with that line reversely
- 3. S. 37° W, 148 per. To Gum Spring aforesaid and by, &c



204. Jack; beg. at A.  
 205. Solomon; beg. at B.  
 206. Peter; beg. at C.



206 - Peter - Sur. 18 Sept. 1792 for Vincent Bosley, for 105 1/2 acres, and Page 143 -

gr. To Beginning at a W.D. at the end of the N. 87° W., 60 7 1/2 (11 1/2) line of Salisbury Plain, sur. for Agula

Half Eng., and running, with said land -

- 1. N. 28 1/2° W., 160 fms. to the 7 1/2 line of Queens' Fruitfull Barrows, then, 2. S. 26° W., 7 fms. with said line reversely to its beg., and still with said land, reversely, 4 lines, 3. S. 15° W., 25 fms. 4. S. 23° E., 202 " 5. S. 29° W., 108 " 6. S. 80° W., 166 " to the 4 1/2 line of Jack, sur. for Jesse Tarrett and with that line, 7. S. 10° E., 24 fms. to its beg., and still with that land,

- 8. N. 80° E., 74 fms. to the end of the N. 2 1/2° W., 7 1/2 line of Gum Spring, then, 9. N. 80° E., 99 fms. with that land to a Chestnut thereof, [and out there with] the beg. 10. N. 29° E., 90 fms. to a R.O. thereof, about of Solomon, sur. for said Vincent Bosley, and, with that land, 2 lines, 11. N. 37° E., 115 fms. to Salisbury Plain, and there with, 12. N. 20° W., 20 fms. to a R.O. thereof,

and by, &c

207 - Ax. - Sur. 16 April 1771; gr. 15 Feb. 1774 to Asaph Hitchcock for 23 1/2 Page 144 - [Revised in] Lib. B. C. 795, v. 44, folio 357. acres. Beginning at a R.O., the beg. of Williams' Addition, and running -

- 1. South, 12 fms. 2. N. 51° W., 83 " 3. W. S. W., 180 " 4. N. 16° E., 4 " 5. N. 65° E., 108 " 6. N. 58° E., 44 fms. 7. S. 86° E., 24 " 8. N. 42° E., 40 " 9. S. 46° E., 72 " and by, &c

208 - Hitchcock's Plains - Sur. 17 Mar. 1788 for Asaph Hitchcock, for 286 Page 144. The party's certificate.

acres, and gr. To Beginning at a R.O. near the Waggon Road, from the Upper Cross Roads to York Town, the beg.

- of Williams Addition, one of the included tracts of lease land, and - 1. S. 54° E., 44 fms. and also the beg. of Fox Den, gr. to Thomas Johnson, and with that land, 3 lines, 2. N. 49° E., 20 " 3. N. 37° E., 13 1/2 " to the 2 1/2 line of Brown's Lot, and with that line reversely, 4. N. W., 11 1/2 fms. to the end of the 1 1/2 line of said land, [and with that line] 5. N. E., 50 fms. to the beg. of said tract, 6. N. 68° E., 60 fms. 7. N. 45 1/2° E., 42 " 8. North, 18 " then,

208 - Hitchcock's Plains; continued -

- 9. S. 49 1/2° W., 19 fms. 10. West, 71 " to a heap of stones, a corner of Benjamin Amos' land, 11. North, 47 fms. 12. N. 42° E., 30 " to a stem, 13. N. 48° W., 27 " 14. North, 12 " to a stem, 15. N. 50° E., 53 " to a stem, 16. N. 48 1/2° W., 25 " to a stem, 17. N. 18° E., 15 " to a stem, 18. N. 87° W., 120 " to a R.O. on the E. side of the aforesaid main Road, 19. W. NW., 43 1/2 fms. to a stem on a hill, 20. S. 8 1/2° W., 54 " to a stem on the side of a hill, 21. S. 14 1/2° E., 45 fms. to a W.D. sapling on a hill, 22. S. 46° W., 86 fms. to a stem on the side of a branch, 23. S. 48° E., 40 fms. to a stem on the side of a hill, 24. S. 6 1/2° W., 59 fms. to the 7 1/2 line of Ax, gr. to said Hitchcock, and with it 25. S. 86° E., 11 fms. to the end of said line, and, still with said land, [3 lines] 26. N. 42° E., 40 fms. 27. S. 46° E., 72 " and by, &c

209 - North Wales - Sur Page 148, for running, North Wales Certificate, sur. D.S. 126 - for 83 acres - Beginning at the end of the line of the Addition to James' Forest, and running thence -

- 1. S. 11 1/2° E., 150 fms. 2. East, 60 " 3. S. E., 56 " 4. N. 70 1/2° E., 40 " 5. S. 78° E., 55 " 6. N. 42° E., 22 fms. 7. S. 48° E., 15 " 8. N. 21° E., 26 " 9. N. 67 1/2° W., 108 " 10. S. 70° W., 15 " 11. S. 89° W., 20 fms. 12. N. 56 1/2° W., 60 " 13. S. 71° W., 49 " 14. N. 8° E., 60 " and by, &c " 82 1/2 ac."

210 - Gibraltar - Sur. 14 Oct. 1793; gr. 15 Sept. 1794 to Thomas Montgomery, Certificate, not signed, of Thomas Galt, Sur. Major Genl. Patent recorded in Lib. B. C. "S. G. folio 428." Certificate and Page 150 - [Plat. signed D. S. II, page 23] Montgomery's part, 100 ac., of Brice's Endeavour parted between Thomas's and his brother James [see 89 ante] with 104 ac. vacant land added - Beginning at the beg. of the original tract, and running, with the lines of said partition, 4 lines -

- 1. East, 2 fms. 2. N. 26 1/2° E., 26 " to a stem, 3. N. 60° W., 12 " 4. N. 38° E., 133 " to a stem, then, 5. West, 15 fms. to the "given" line of Abraham's Valley, where it crosses the "East" line of Brice's Endeavour, 6. N. 65° E., 38 fms. to end of the S. 30 E., 76 1/2 line of Abraham's Valley, and, with that land reversely, 3 lines,

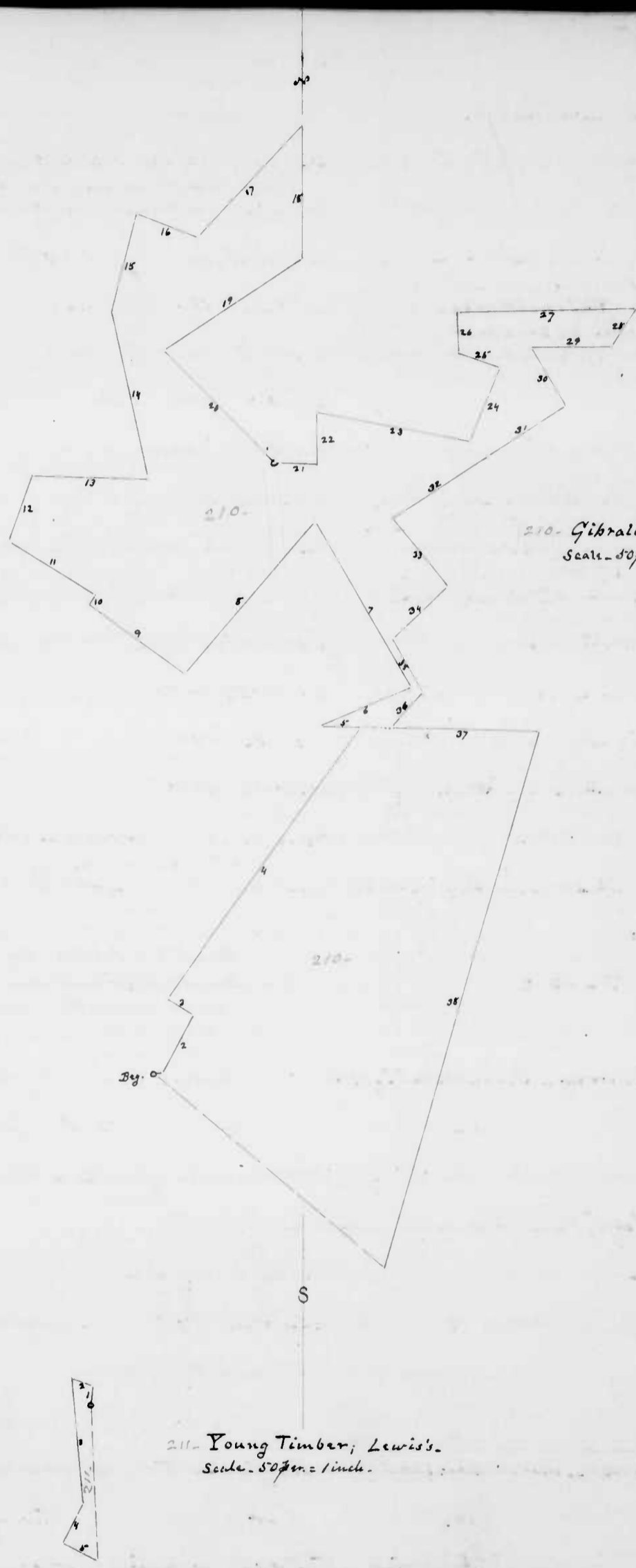
210 - Gibraltar, continued -

- |   |   |
|---|---|
| 7. N. 30° W., 76 paces  | 23. S. 80° E., 62 paces To a Wh.O. near end on the E. side of a small branch,                                       |
| 8. S. 40° W., 80 "  | 24. N. N. E., 32 paces To a Wh.O. near a spring,  |
| 9. N. 53° W., 47 " To the "22" line of Rampley's Venture, and with S. line  | 25. N. 73° W., 18 " To a Wh.O.,   |
| 10. N. 25° E., 4 paces To a Wh.O. at its end, and still with said land,   | 26. N. 2° W., 16 " To a Wh.O.,  |
| 11. N. 58° W., 40 paces To the Falling Branch,  | 27. N. 88° E., 72 " To a Wh.O.,   |
| 12. N. 18½° E., 27 "  | 28. S. 33° W., 18 " To the end of the "5" line of Harry's Delight,  |
| 13. East, 47 "  | 29. S. 85° W., 32 paces To a pile of stones of said land,   |
| 14. N. 12° W., 68 " To a R.O. on the side of a hill of said Rampley's Venture, then   | 30. S. 30° E., 26 "   |
| 15. N. 13½° E., 41 paces To a Wh.O. sapling at the end of the "7" line of Brindley's Venture, sur. for William Gibson, and with that land, 2 lines,                   | 31. S. 58° W., 36 " To a plain, ESE, 12 A, from the aforesaid Wh.O. near the E. side of a small branch, then still, |
| 16. S. 70° E., 26 paces To a Sp. O.,  | 32. S. 53° W., 46 paces   |
| 17. N. 42° E., 60½ " To 2 saplings, a Hickory and a R.O. of said land, and also of Jones's Venture, sur. for Jones and Lukens, and with that land reversely, 9 lines, | 33. S. 40° E., 34 "   |
| 18. South, 33 paces To a large R.O.,  | 34. S. - W., 30 "   |
| 19. SW. by W., 66 " To a Wh.O.,   | 35. S. 30° E., 24 "   |
| 20. S - E., 63 " To 2 Wh.O. saplings from one root,   | 36. S. 40° W., 18 " To the "East, 88 3/4" line of Brice's Endavour, and with said line,                             |
| 21. East, 17 paces  | 37. East, 58 paces To its end,  |
| 22. North, 20 " To a Wh.O.,   | 38. S. 18° W., 222 "  |

211 - Young Timber - Sur. 17 Oct. 1793, for James Lewis for 2½ acres, Page 162 - Certificate signed and go. To Part of the Reserve. Beginning at the end of the "3" line of Harryman's Folly (said land), and running thence -

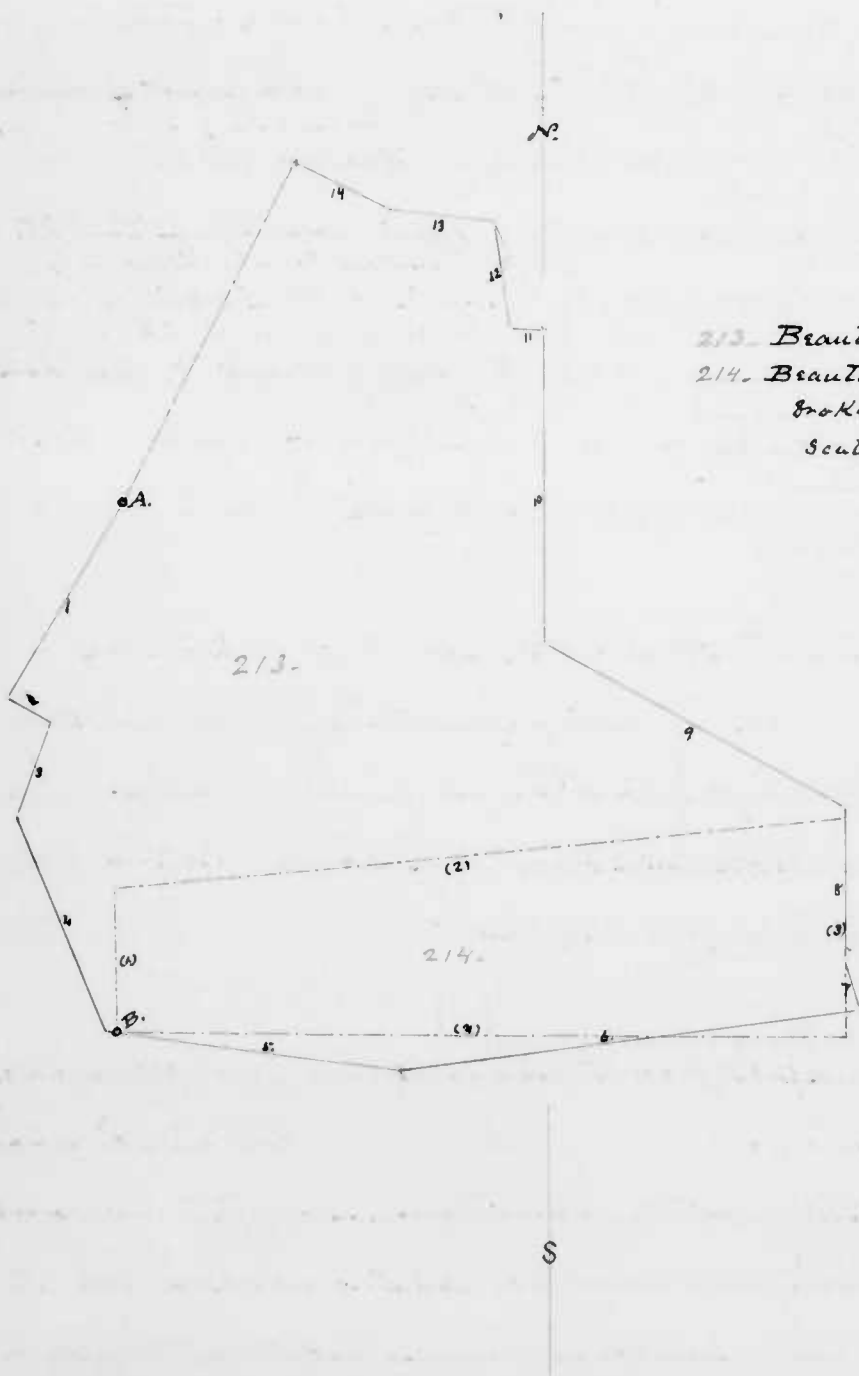
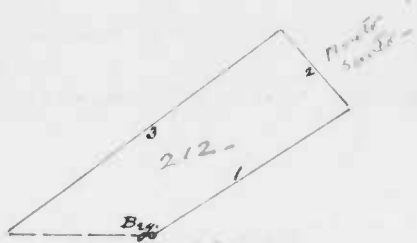
- |                      |  |
|----------------------|--|
| 1. N. by E., 8 paces | 4. S. 32° W., 18 paces                   |
| 2. W. NW., 9 "       | 5. S. 58° E., 15½ " To Harryman's Folly, |
| 3. S. 3° E., 50 "    | and by S.                                |

212 - Valenciennes - Sur. 4 Nov. 1793 for Benjamin Toland, for 13 acres, and Page 154 - Certificate of Daniel Scott Sur. of Harford Co. signed go. To Vacant land - Beginning at 28 p. O. on a hill of Potest's Fields, sur. for Thomas Potest, and also of Prospect, sur. for said Toland, and running thence -



211 - Young Timber; Lewis's. Scale - 50 paces = 1 inch.

212 - Valenciennes -  
Scale - 50 p.m. = 1 inch



213 - Beautiful Island, beg. at A, plain lines.  
214 - Beautiful Island, Lease, beg. at B,  
broken and dotted lines.  
Scale - 50 p.m. = 1 inch.

212 - Valenciennes; continued

1. N.E. by E, 64 p.m. to a Sp. O. of said Prospect, and also of Monte Santo, sun. for Margaret Doran and by, &c.
2. S. 53 1/2° W., 94 p.m. to Potato Fields, and by, &c.
2. N. 41° W., 28 1/2 p.m.

213 - Beautiful Island - Sun 14 Dec. 1789, for Naason Hughes for 216 acres, and gr. to Part of the Reserve - including Beautiful Island (Leas) for 62 ac., less 1/4 ac. deficiency, and 1 1/4 ac. enclosed as part, &c.) 60 1/2 ac.; with 15 1/2 ac. vacant land added -

Beginning at a forked Wat. O. on the Westward side of and near the top of a hill, about 15 p.m. on the E. side of a branch of the Cat Tail Marsh, and running -

1. S. 30° W., 63 p.m. to a stem
2. S. 63 1/2° E., 13 1/2 " to a Hickory sapling on the S. side of, and near the head of a glade,
3. S. 19° W., 27 1/2 p.m. to a stem,
4. S. 23° E., 64 " to a stem on the N. side of a glade of Winters Run,
5. S. 83° E., 81 1/2 p.m. to a Wh. O.,
6. N. 82° E., 128 " to a stem,
7. N. 17 1/2° W., 14 " to a R.O. of Hughes' Chance, sun. for Aram Hughes, and, with that land, 3 lines
8. North, 42 p.m. to a stem,
9. N. 62° W., 94 " to a small Quen in a stony bottom, E. side of a branch,
10. North, 86 p.m. to a Wh. O.,
11. West, 9 1/2 " to a stem "Tad H." of Bay, Toland's, Mount Pleasant, and with that land,
12. N. 8 1/2° W., 30 p.m. to Abyssinia, sun. for James Madlam and Talamith, reversely with that land,
13. N. 85° W., 30 p.m. to a Wh. O., and still with that land,
14. N. 63° W., 29 p.m. to a stem of that land, and by, &c.

214 - Beautiful Island - Leased 14 Mar. 1744 to Walter Ashmore for 62 acres - Beginning at a R.O. on the N. side of a Glade "made by the head of Winters Run", and running -

1. North, 40 p.m.;
2. N. 84 1/2° E., 202 p.m.;
3. S. 60° W., 60 p.m.

and by, &c., "for 61 1/2 acres" -

215 - Arrabella - Sun 7 Mar. 1793 for Thomas Agres for 48 acres, and gr. to Part in Harford and part in Baltimore County, vacant land. Beginning at a Wh. O. sapling on the E. end side of a hollow and SW. from a parcel of rocks... of Plum Tree Bottom,

215- Arrabella; continued

sur. for Benjamin Shipley, and running with that land, reversely,  
2 lines

- |   |   |
|---|---|
| 1. S. 51° W., 90 paces to 2 saplings, a Chestnut and a W.O.,  | 8. N. 12° W., 19 paces  |
| 2. S. 10° E., 145 paces to a Chestnut and a small Hickory sapling on the W. side of a hill, ... of Plum Tree Bottom ... of Shipley's Adventure and of Jane's Delight Enlarged, sur. for Robert Rickerwood, then | 9. N. 53° E., 35 "  |
| 3. S. 79° E., 28 paces to a stone ... where stood a B.O. sapling ... of Old Man's Meadow, and with said land reversely, 8 lines,  | 10. S. 83° E., 20 "   |
| 4. N. 25° W., 50 paces to a Chestnut,   | 11. S. 28½° E., 29 " to Jane's Delight [Enlarged] afterwards, and with that land,                           |
| 5. N. 24½° E., 21 " to a Chestnut,  | 12. N. 55½° E., 18 paces to 2 small trees of said land, a R.O. and a Chestnut, and with said land, 3 lines, |
| 6. N. 23° W., 24½ " to a W.O. sapling,  | 13. N. 28½° W., 60 paces  |
| 7. N. 46½° E., 15 " to 3 S.p.O.,  | 14. N. 83° W., 14 "   |
|   | 15. N. 10° E., 32 " to a Chestnut sapling of said land and by, &c   |

216- Angle - Sur. 7 Mar. 1793 for Thomas Ayres for 10½ acres, and gr.

Page 156. Certificate signed of Dan. Scott, S.H. Co. compared with the signed Certificate and Plat, in D.S. II, page 19, and the points of difference noted here in red.

To Vacant land

Beginning at a W.O. ... on a flat piece of ground, about 3 p. on the E. side of a small branch, a boundary of Whitaker's Choice, and also ... of Smith's Still, sur. for Peter Smith, and running with the last named tract, 3 lines

- |                       |   |                          |
|-----------------------|---|--------------------------|
| 1. S. 5° W., 10 paces | 4. S. 30° W., 28 paces to end of the "S. 60° W., 47 p." line of Whitaker's Choice, and with that land, 4 lines, | 6. N. 26½° W., 27 paces, |
| 2. S. 18° E., 18 "    |   | 7. N. 9° W., 40 "        |
| 3. N. 77° E., 46½ "   | 5. S. 28½° W., 45½ paces  | and by, &c               |

217 The Meadow - Sur. 7 Mar. 1793 for Thomas Ayres for 10½ acres

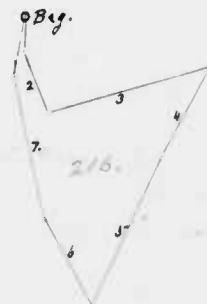
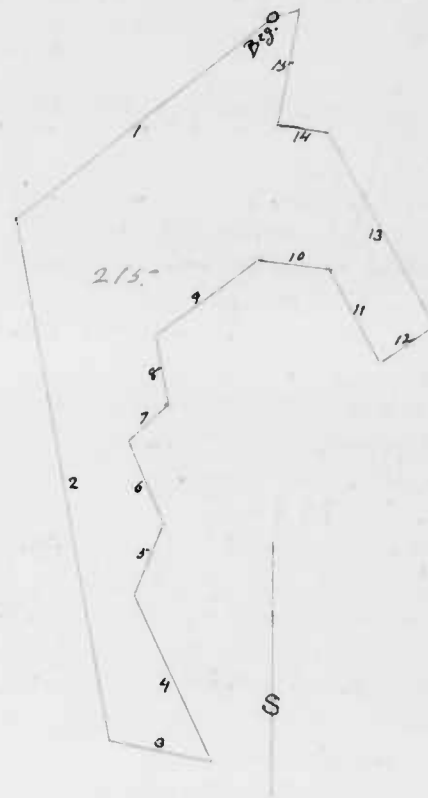
Page 157. Certificate signed of Dan. Scott, S.H. Co.

and gr. To Vacant land

Beginning at 2 W.O. saplings ... on the W. side of a hill, one of them a tree of Smith's Still, seen for Peter Smith, and running

- |   |   |
|---|---|
| 1. N. 2° E., 48 paces to a W.O. Hick, where stood R.O. at the end of the "7 p." line of Day-Ley's Delight sur. for Abraham Whitaker | 4. S. 72½° W., 53½ paces with Slades Chance to John Almony's land,      |
| 2. N. 38° W., 9 paces to end of the "S. 38° E., 62 p." line of Slades Chance, sur. for Wm. Slade (of Josias)                        | 5. S. 26° E., 37 paces to a R.O. of Almony's land and of Smith's Still, |
| 3. S. 72½° W., 13½ paces to 2 W.O. the 2 p. of The Ditched Marsh, [and still]   | 6. N. 86° E., 18½ paces to a W.O.,                                      |
|   | and by, &c  |

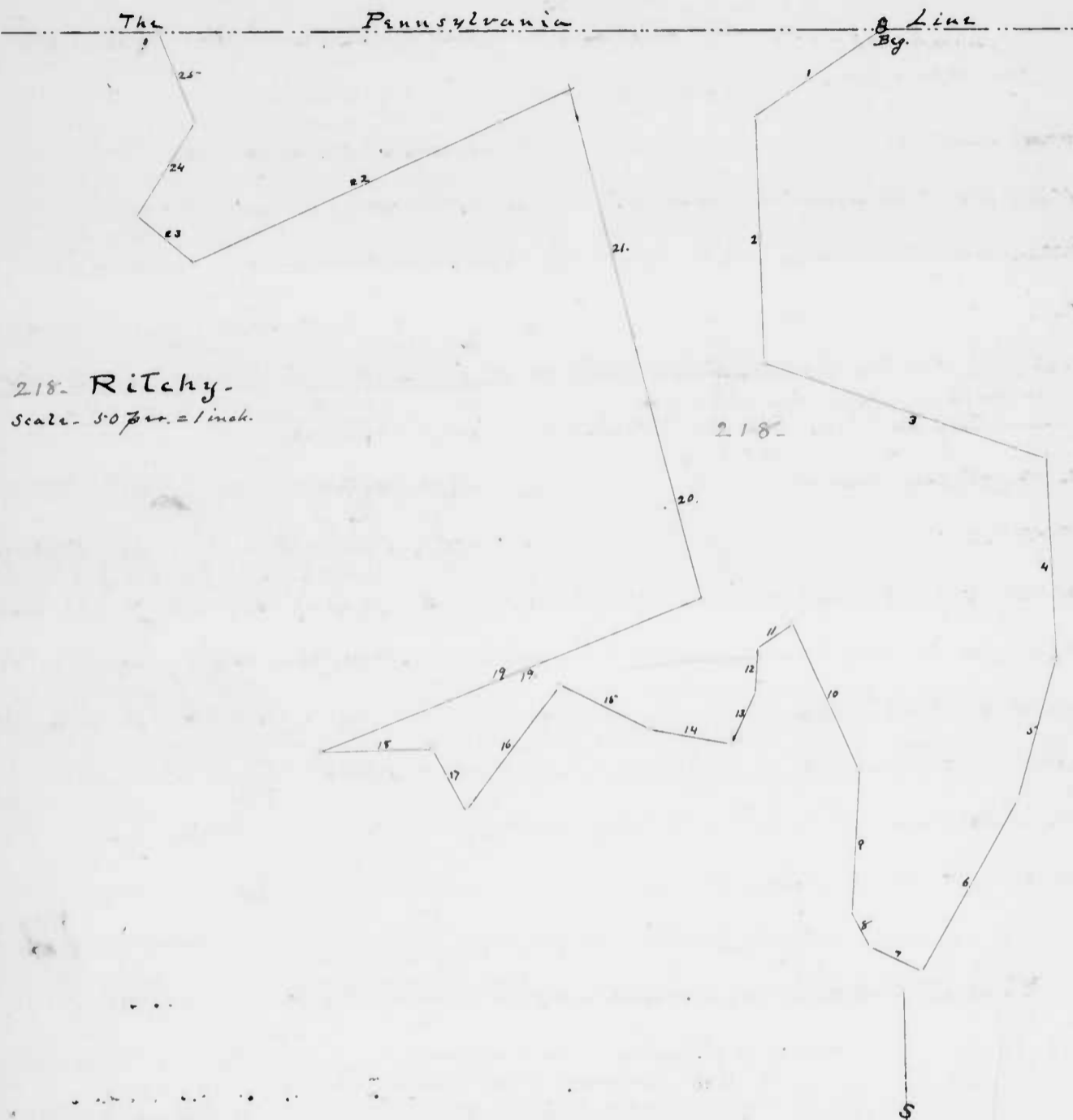
215- Arrabella.  
Scale. 50 paces = 1 inch.



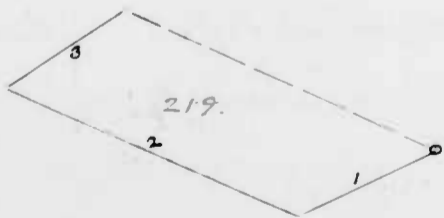
216- Angle; Ayres's.  
Scale. 50 paces = 1 inch.

217. The Meadow; Ayres's.  
Scale. 50 paces = 1 inch.





218- Ritchy-  
Scale - 50 feet = 1 inch.



219- Young Timber; Agres's.  
Scale - 50 feet = 1 inch

218- Ritchy - Sur. 8 Mar. 1793, for Thomas Agres, for 206 acres, and Page 158 - Certificate of Thomas Gist, Sur. Balto. Co., gr. To In Baltimore County - not signed -

Beginning at a milestone... in the Pennsylvania Line, the beg. of... Jephtha's Lot Enlarged, and running thence, with that land, 5 lines -

- 1. S. 57° W., 52 feet.
- 2. S. 1° E., 84 " To a Wh.O. and Chestnut,
- 3. S. 70° E., 100 " To a R.O.,
- 4. S. 1° E., 68 " To a Chestnut & R.O.,
- 5. S. 16° W., 49 " To a R.O. & Wh.O. of said land, on the E. side of a hill, also a boundary of The Spot, gr. to Edward Bond, and with The Spot, 11 lines,
- 6. S. 30° W., 66 feet. To a Wh.O.,
- 7. N. 64° W., 19 "
- 8. N. 27° W., 14 " To 2 Wh.O.,
- 9. N. 4 1/2° E., 48 "
- 10. N. 23° W., 54 " To a R.O.,
- 11. S. 53° W., 15 " To a Sp.O.,
- 12. S. 3° W., 14 "
- 13. S. 25° W., 19 "
- 14. N. 80° W., 28 feet. To a Bl.O.,
- 15. N. 63° W., 34 " To a Hickory,
- 16. S. 38° W., 53 " To a Chestnut, thence,
- 17. N. 26° W., 23 " To a Chestnut... of Tracy's Folly,
- 18. W. 27°, 38 " To the end of the "East, 16 ft." line of Pocock's Addition, sur. for Jesse Pocock,
- 19. N. 67 1/2° E., 138 feet. To 2 Chestnuts of that land, on a ridge,
- 20. N. 13° W., 68 feet. To end of the "4th" line of Dickens' Field, and with that land,
- 21. N. 13° W., 110 feet, still on the "green" line of said land,
- 22. S. 66 1/2° W., 141 feet. To... Clare, sur. for John Mahon, and with that land, 3 lines,
- 23. N. 48° W., 24 feet. To 2 Wh.O. on the S. side of... Poplar Spring Branch,
- 24. N. 32° E., 38 feet. To a stone of said land,
- 25. N. N.W., 32 " To the State Line, and by, &c

219 - Young Timber - Sur. 3 Jan. 1794 for Thomas Agres, for 17 1/2 acres, Page 159 - Certificate of Daniel Scott, Sur. H. Co., not and gr. To Vacant land - signed -

Bounded all round by other [older] surveys - Beginning at a Hickory... near the S. side of a marked long rock on the N. side of a branch... a boundary at the end of the "7th" line of Jane's Delight Enlarged... and a boundary of Old Man's Meadow, sur. for said Agres, and running thence, with the last named tract, 3 lines -

- 1. S. 62° W., 42 feet. To a Wh.O. sapling,
- 2. W. N.W., 87 " To a Wh.O. sapling,
- 3. N. 55 1/2° E., 38 1/2 feet. To Jane's Delight Enlarged, and by, &c

220 - Little Capua - Sur. 2 Jan. 1794 for Jesse Jarrett, for 23 acres, and  
Page 160 - Daniel Scott's  
Certificate, not signed - gr. to Vacant land.

Beginning at a stone set by Commissioners  
at the Bay of The Isles of Capua, and running, with the "given"  
line of that land,

1. N.  $73^{\circ}$  W., 142 per. to the "1<sup>st</sup>" line of parcel N<sup>o</sup> 2 of ... Capua, go. to said  
Jarrett, and with Capua,
2. S. - E., 83 per. to ... Good Will Purchased Again and with that land  
reversely,
3. S.  $8\frac{1}{2}^{\circ}$  W., 11 per. to the "given" line of ... Jarrett's Patigue; and by, &c.

2.21 - Jarrett's Intention - Sur. 1 Aug. 1793 for the purpose of correcting  
Page 160 - Certificate, not  
signed, of Thomas Gist, Jesse Jarrett's Certificate of Jarrett's Intention  
Sur. Balt. Co. -

349 ac. by excluding all land parcel of Hunting  
Spot, (sur. 21 Jan. 1771 for Nathaniel Hill)

7 ac.; and by resurveying and including therein all of Mayner's  
Hills and Vallies (sur. for 420<sup>ac</sup> for Richard Mayner; and contains)  
434 ac. By order of the Chancellor of Maryland - In the Resurvey  
of Baltimore County - Beginning at 2<sup>nd</sup> W. O. sapling ... from one root,  
in a bottom about 3<sup>rd</sup> on the W. side of the N. prong of  
Gunpowder Falls, and running

- |   |   |
|---|---|
| 1. N. $36\frac{1}{2}^{\circ}$ E., 317 per. to the "N. $78^{\circ}$ E. $48\frac{1}{2}^{\circ}$ "<br>line of Vaunia, go. to James<br>Calder, and with that line,<br>[reversely] | 4. N. $44^{\circ}$ W., 184 per. to a stone set by<br>agreement between said Capt.<br>James Calder and Jesse Jarrett Esq.<br>at end of the "S. $16^{\circ}$ W. $37\frac{1}{2}^{\circ}$ " line of Vaunia, |
| 2. S. $78^{\circ}$ W., 12 per. to its Bay, and<br>with Vaunia,  | 5. S. $33^{\circ}$ W., 176 per.   |
| 3. N. $26\frac{1}{2}^{\circ}$ W., 83 per.   | 6. S. $11^{\circ}$ E., 316 "  |
- and by, &c.

222 - North Spring - Sur. 1 Aug. 1793 for Jesse Jarrett Esq. for 11 acres  
Page 161 - Certificate, not  
signed, of Thomas Gist, and gr. to In Baltimore  
Sur. Balt. Co.

County, vacant land - Beginning at  
The end of 68<sup>per</sup> on the "S.  $33^{\circ}$  W.  $176\frac{1}{2}^{\circ}$ " (3<sup>rd</sup>) line  
of Jarrett's Intention, and running

1. S.  $75^{\circ}$  W., 88 per.
2. S.  $62^{\circ}$  E., 58 per. to said line of  
Jarrett's Intention  
and by, &c.

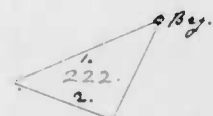
220 - Little Capua -  
Scale - 80 per = 1 inch.



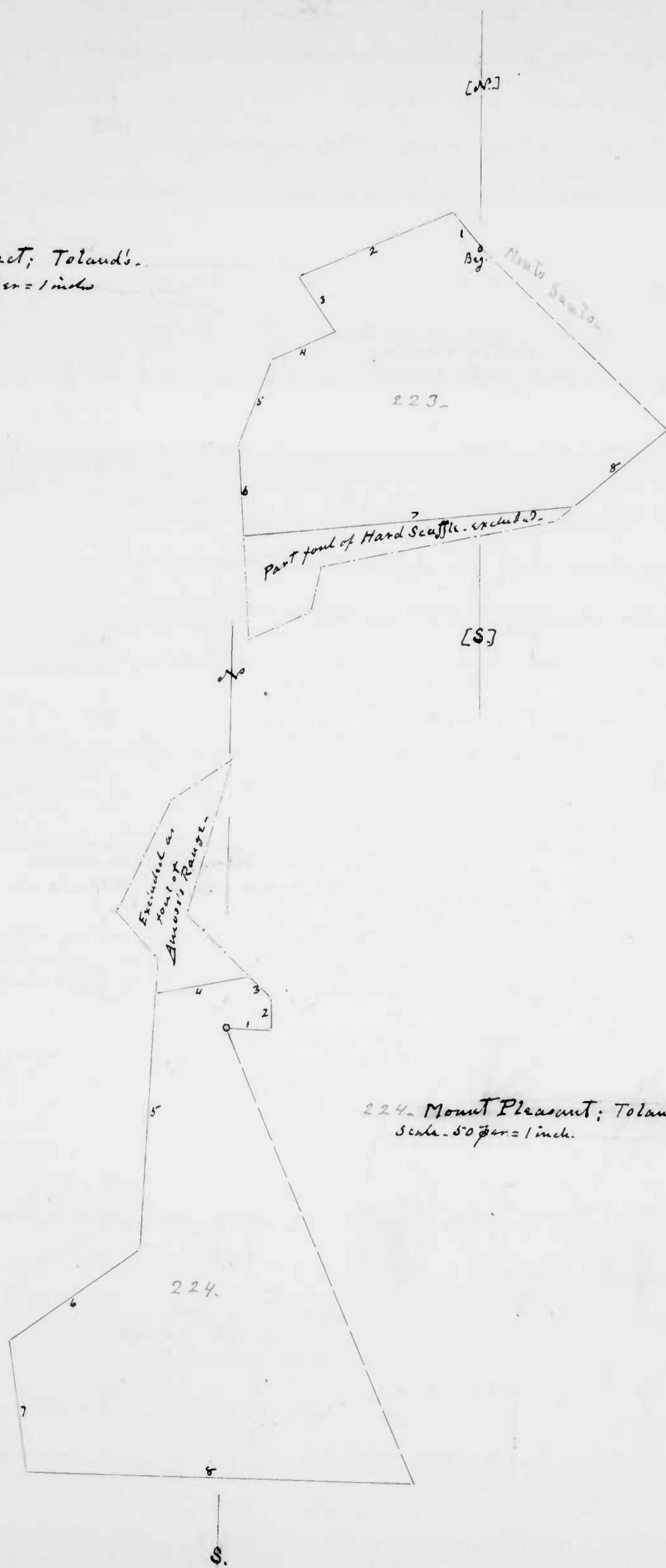
221 - Jarrett's Intention -  
Scale - 100 per = 1 inch.



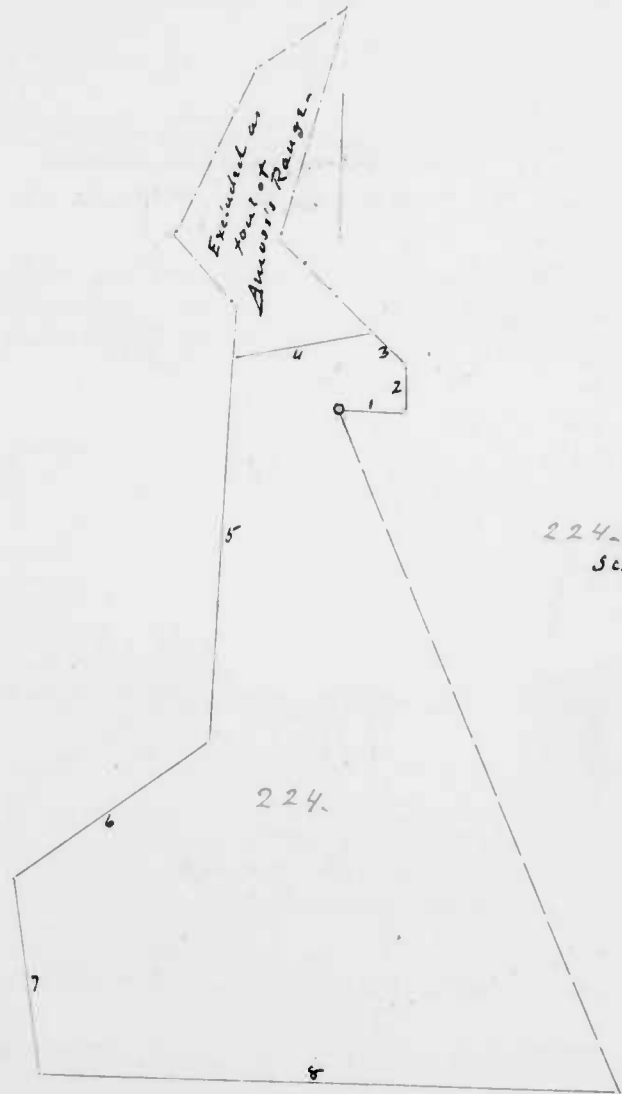
222 - North Spring -  
Scale - 100 per = 1 inch.



223. Prospect; Toland's.  
Scale - 50 feet = 1 inch



224. Mount Pleasant; Toland's.  
Scale - 50 feet = 1 inch



223 - Prospect [Amended] - Sur. 1 May 1794 for Benjamin Toland for 91 acres,  
Page 162. Certificate, not signed - See 131, ante - and gr. To amended by order of the Chancellor, by excluding such part thereof as is part of Hard Scuffle -

Beginning at a large W.O. by the W. side of a branch descending into the S. side of Deer Creek, a boundary of Monto Sauter, sur. for Margaret Doran, and running -

- |   |   |
|---|---|
| 1. N. 40° W., 18 feet to a Hickory sapling  | 6. S. 3° E., 37 feet to a stem... of Hard Scuffle, sur. for Capt. Charles Baker, and, with that land, |
| 2. W. S. W., 68 " To 2 Sp. O. saplings on a hill... of Peter's Fields, sur. for Thomas Peter, and with that land nearly, 4 lines, | 7. N. 85° E., 136 feet, stem,   |
| 3. S. 33° E., 27 feet to a W.O. sapling,  | 8. N. 51° E., 49 " To a Chestnut... on a hill, and by, &c   |
| 4. S. 66° W., 28 " To a Sp. O. sapling,   |   |
| 5. S. 21° W., 38 " To a stem,   |   |

224 - Mount Pleasant [Amended] Sur. 1 May 1794 for Benjamin Toland, for 115½ acres, and gr. To amended by order of the Chancellor -

By excluding the part thereof which lies part of Amoss's Range, sur. for William Amoss. Beginning at a small... rock, the uppermost of a parcel of rocks in the forks of... the Long Branch which descends into the E. side of The Cat Tail Marsh, and running -

- |  |  |
|--|--|
| 1. East, 18 feet to a W.O. sapling... by the SW. side of a branch,                       | 6. S. 53° W., 66 feet, with Abyssinia reversely, to a Water O. thereof, then,  |
| 2. North, 14 feet,   | 7. S. 8½° E., 54 feet to a stem... "Land H.", a boundary of Beautiful Island, sur. for Naason Hughes   |
| 3. N. 47° W., 12½ " To the "giron" line of said Amoss' Range, and reversing it,          | 8. East, 160 feet to a plain, East, 5½ feet from a stem and a W.O. sapling... on the E. side of the Long Branch, the leg. of Hughes' Chance, sur. for Abram Hughes; and by, &c |
| 4. S. 78° W., 39 feet to the "giron" line of Abyssinia sur. for James Maddeu,            |  |
| 5. S. 2° W., 105 feet with said line to a stem on a hill the last boundary of said land, |  |

225 - Every Mans Refuse - Sur. 29 April 1794, for James Rampling and William Gibson (assigners of Vincent Borley) for 24½ acres; and gr. To vacant land - Beginning at 2 small trees, on

Page 164 - Unsigned Certificate of Daniel Scott sur. H. Co. D. Scott's Cert. Book, II, page 17. Sp. Warr. granted 8 June 1793 by V. Borley, and assigned 25 Feb. 1794.

225- Every Man's Refuse; continued

Sp. 0. and a Chestnut on a hill, the last boundary of Rampley's Venture, sur. for said James Rampley, and running

- |  |   |
|--|---|
| 1. S. 80° E, 42 p.m. to a R.O. sapling of Rampley's Venture,   | 7. S. 84½° E, 7 p.m. to a Chestnut sapling.   |
| 2. N. 13¾° E, 6 p.m. to the "15°" line of Dravin's Good Will, lease land,  | 8. N. 20½° E, 34 " to a Chestnut sapling, the last boundary of said land, and, with the "given" line of Kent's Dear Purchase, |
| 3. N. 50° W, 31 p.m. with that line to its end, and still with said lease,   | 9. S. 81¾° W, 66 p.m. to the "25°" line of Tarry's Choice, leased to George Tarry, and with that line,                        |
| 4. N. 20° W, 158½ p.m. to the "East, 70 p.m." line of Brindley's Venture, sur. for William Gibson and with said line,        | 10. N. 87° E, 41 p.m. to its end, and still with that land,   |
| 5. West, 1½ p.m. to its top, and still with that land successively,  | 11. S. 33° E, 88 p.m.   |
| 6. S. 86° W, 16 p.m. to the end of the "12°" line of Kent's Dear Purchase, sur. for Jesse Kent, and with that land, 2 lines, | 12. S. 15° E, 20 " ; and by, &c   |

226- Disappointment - Sur. 8 Jan. 1794, for William Slade (of Ezekiel)

Page 165 - Unsigned Certificate of Land, for 1 acre; and gr. to vacant land. Beginning at the end of the "5th" line of Adam's Favour, leased to Samuel Hughes,

and running, with that land

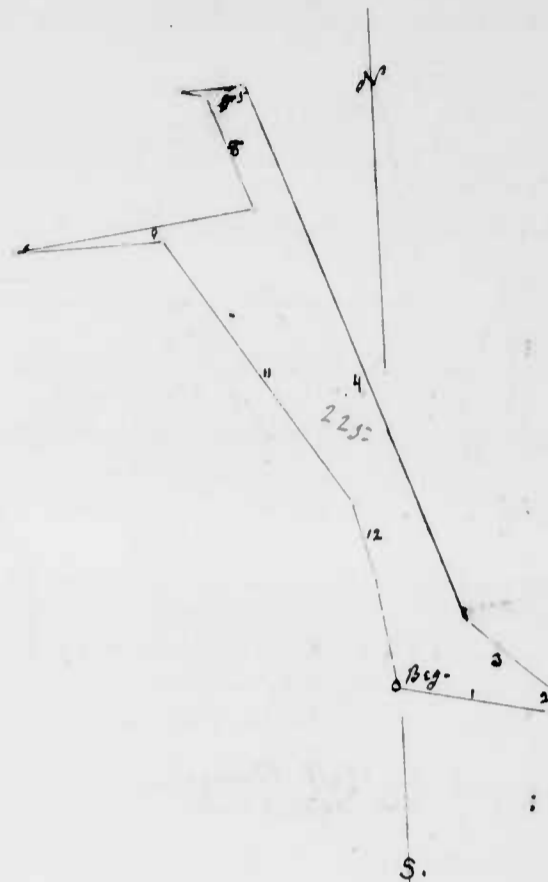
- |  |   |
|--|---|
| 1. South, 40 p.m.  | 3. North, 32½ p.m. to a Chestnut, the top thereof, expressed in the Certificate of said land to be the top of land called Savour's Refuse, and by, &c |
| 2. N. 80° W, 5 " to the "15°" line of Honesty Is The Best Policy, sur. for James Finley, and with that land, |   |

227- Addition to Rampley's Venture - Sur. 6 May 1794 for James Rampley,


Page 166 - Signed Certificate, for 32 acres, and gr. to Beginning at a R.O. and 2 Water Oaks... at the end of the "5th" line of Rampley's Venture, and the top of Pleasant Mount, gr. to James Murphy and, running with the last named tract

- |  |  |
|--|--|
| 1. N. 20° W, 34 p.m. to end of the "2°" line of Kent's Dear Purchase.                                    | 6. North, 40 p.m. to a Hick. sapling, at its end, and still with said land, 4 lines. |
| 2. East, 44 p.m. with that land to a W.A. S. thereof,  | 7. N. 83° E, 25 p.m.   |
| 3. N. 27° E, 14 p.m. to the "given" line of Tarry's Choice, leased to George Tarry, and, with that line, | 8. N. 13° W, 30 "  |
| 4. S. 32½° E, 140 p.m. to the end of the "6°" line of said land,   | 9. N. 31° W, 30 " to a north "FR" of Rampley's Venture, and by, &c                   |
| 5. S. 66° W, 72 p.m. to the "15°" line of Rampley's Venture, and thence with,                            |  |

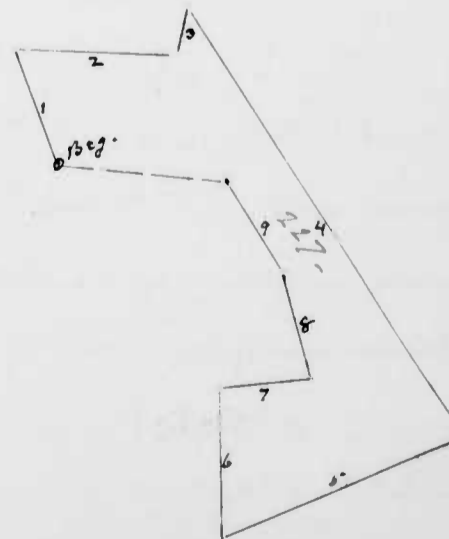
225- Every Man's Refuse - Scale - 60 p.m. = 1 inch



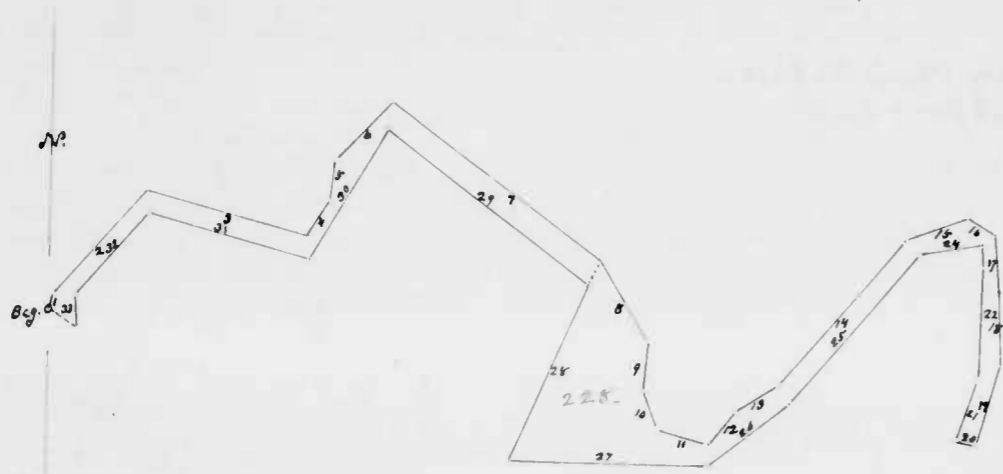
226- Disappointment, Slade's - Scale - 20 p.m. = 1 inch



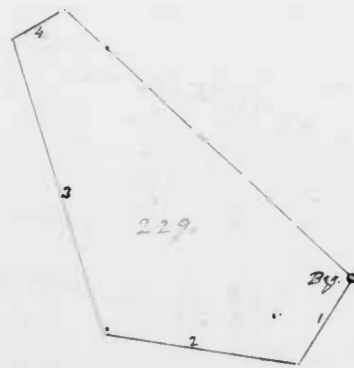
227- Addition to Rampley's Venture - Scale - 60 p.m. = 1 inch







228- Wolf Range -  
Scale. 50 feet = 1 inch.



229- James's Valley -  
Scale - [50 feet = 1 inch.]

228- Wolf Range - Sur. 10 May 1794 for Matthew Wiley for 20 acres,  
Page 166. Designated Cert.  
Signed of Daniel Scott, S. K. and gr. To Beginning at an  
D. Scott's Cert. Book, N. S. II, page 15.  
Comm. Warr. 24 June 1793.

Oak... about 17<sup>th</sup> from the W. edge of Deer  
Creek below the foot of a precipice of large  
rocks, and at a bend of said Creek winding a Pine hill, <sup>bring</sup> a tree at the  
end of the "N. 52 $\frac{1}{2}$ ° W., 31 $\frac{1}{2}$  feet" line of Hills and Hollows... sur. for said Wiley, and  
and, running down and on the N. side of said Creek, 19 lines —

- |   |   |
|---|---|
| 1. N. 3° E., 3 $\frac{1}{2}$ feet To a Wh. O. the other tree<br>at the end of said line of Hills & Hollows,         | 18. South, 21 feet,   |
| 2. N. 42° E., 38 $\frac{1}{2}$ feet   | 19. S. 17° W., 23 " Then, crossing Deer<br>Creek,   |
| 3. S. 75° E., 46 " To a Wh. O.,   | 20. N. 73° W., 5 feet To a large Wh. O. on the<br>W. bank thereof, then up said bank, 6 lines,  |
| 4. N. 28° E., 12 "  | 21. N. 17° W., 18 feet  |
| 5. N. 9° E., 11 " To a Wh. O. on the N. side of,<br>and by the mouth of a branch,                                   | 22. N. 1° E., 30 " To a Wh. O.,   |
| 6. N. 42° E., 22 feet To a Wh. O.,  | 23. N. 6° W., 7 " To a Wh. O.,  |
| 7. S. 53 $\frac{1}{2}$ ° E., 72 " To a Wh. O. on a rock,  | 24. S. 80° W., 17 "   |
| 8. S. 31° E., 26 "  | 25. S. 40° W., 54 "   |
| 9. S. 41° W., 13 " To a Wh. O.,   | 26. S. 52° W., 28 " Then, [leaving the Creek]   |
| 10. S. 18° E., 11 $\frac{1}{2}$ " To a double Wh. O.,   | 27. West, 54 "  |
| 11. S. 72 $\frac{1}{2}$ ° E., 14 $\frac{1}{2}$ " To a Water Oak,  | 28. N. N. E., 53 " To a place on the S. side of<br>the Creek, S. S. W., 67 $\frac{1}{2}$ feet from the Wh. O. ...<br>at the end of the "7 <sup>th</sup> line of this<br>survey, and up the S. bank of the Creek, 5 lines, |
| 12. N. 40° E., 12 $\frac{1}{2}$ " To a Wh. O.,  | 29. N. 53° W., 70 feet  |
| 13. N. 57° E., 14 " To a Wh. O. by the Creek and<br>N. 72° W., 47 $\frac{1}{2}$ feet less 3 links from a Place,     | 30. S. 28° W., 42 "   |
| 14. N. 40° E., 50 $\frac{1}{2}$ feet To a Wh. O.,   | 31. N. 75° W., 46 "   |
| 15. E. N. E., 18 " To a Hickory,  | 32. S. 42° W., 30 "   |
| 16. S. 59° E., 9 $\frac{1}{2}$ " To a Sp. O. on the W. side<br>of a steep hill near seven oaks<br>standing adjacent | 33. South, 10 " To Hills and Hollows...<br>and by, &c   |
| 17. S. 5° E., 15 feet To 2 Wh. O.,  |   |

229- James' Valley - Sur. 8 Nov. 1793, for James Lytle, for 27 $\frac{1}{2}$  acres,  
Page 167 - Certificate not  
signed, of Daniel Scott, S. K. and gr. To Beginning at a ...  
Signed Certificate in D. S. II, page 11.

Quon... on the W. side of a spring descending  
into the Great Falls of Gunpowder, and  
running thence —

- |   |   |
|---|---|
| 1. S. 34 $\frac{1}{2}$ ° W., 27 $\frac{3}{4}$ feet To a stem,                     | 3. N. 15° W., 85 feet To a R. O. on the W.<br>side of a branch, |
| 2. N. 80° W., 33 $\frac{3}{4}$ " To a stem by, and on<br>the E. side of a hollow, | 4. N. 65° E., 16 feet To a R. O.,<br>and by, &c                 |

230 - Chingnapine Hill. Sur. 19 June 1794, for John Ingram for <sup>x 198</sup> 20  
 Page 187 - Certified, not signed, of Daniel Scott, S.H.Co. acres, and go. To Beginning at  
 a Sp.O., the Veg. of Littleworth, and at the Veg. of the "10<sup>e</sup>" line of Wolf and Fox (both of which  
 tracts were... go. to said Ingram) and running, with said "10<sup>e</sup>" line -

- |   |   |
|---|---|
| 1. N. 74° W., 37 fms., then,  | 5. N. 10° W., 66 fms. To the "17 <sup>e</sup> " line of Bell Farm and with that line,   |
| 2. N. 53° W., 7 "   | 6. N. 79° E., 31 fms. to the "6 <sup>e</sup> " line of Littleworth, and with said line, |
| 3. W. 81°, 7½ " to said "10 <sup>e</sup> " line of Wolf and Fox and with it, to its end | 7. S. 60° W., 2 fms. to its end, and still with that line, 2 lines,                     |
| 4. N. 74° W., 5 fms. and still with said land,  | 8. S. 30° E., 60 fms.,  |
- and 2y, &c

231 - Agreement - Sur. 3 June 1794 for Thomas Lytle, for 6¾ acres; and  
 Page 169 - Certified, not signed, of Daniel Scott, S.H.Co. go. To Beginning at a stone  
 in a marsh... at the end of the "2<sup>e</sup>" line of Tear All, go. to James Carland, and running -

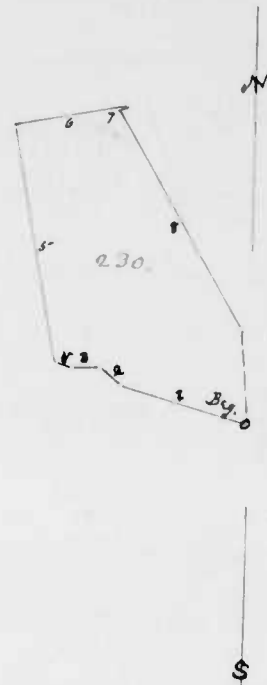
- |   |   |
|---|---|
| 1. N. 22° E., 62 fms. to a stone,   | 3. S. 22° W., 56 fms. with said line reversely to Tear All, |
| 2. S. 47° E., 20 " to the 3 <sup>e</sup> line of Lot N <sup>o</sup> 46, of My Lady's Manor, | and by, &c  |

232 - Is It Mine - Sur. 2 July 1794, for William Ashmore for 17 acres;  
 Page 172 - Unsigned Certificate of Daniel Scott, S.H.Co. and go. To Beginning at 2. Wh.O.  
 for completion of this survey, by order of the Chancellor, see VIII, 33 -  
 saplings... from one root at the foot of a hill within 4 7/8 of the S. side of Broad Creek, and  
 in or near the "3<sup>d</sup>" line of Harrognan's Folly (leased land) and running -

- |   |  |
|---|--|
| 1. N. 55° W., 50 fms. to a Wh.O. on the E. side of a steep hill,  | 4. E. S. E., 34½ fms. to a Wh.O.,                                      |
| 2. N. 22° W., 49 fms.   | 5. S. 20° E., 20 "   |
| 3. N. 33° E., 27½ " to the lowermost rock on the NW. point of a hill on the E. side of a branch descending into the N. side of Broad Creek, | 6. S. 19° W., 41½ " to 3 Wh.O. from one root on the W. side of a hill, |
|   | 7. S. 60° E., 21 fms. to 3 Maples... by the E. side of a branch,       |
- and 2y, &c

233 - Upland - Sur. 30 Mar. 1790 for Thomas Deabow for 36½ acres, and go.  
 Page 180 - Unsigned Cert. To A nursery on Sarah's  
 Desire, leased 22 July 1784 for Sarah Thompson for 36½ acres - Beginning at a Hilltop... on a

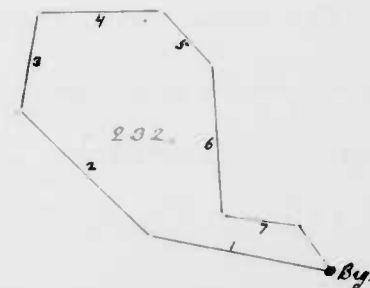
230 - Chingnapine Hill.  
 Scale - 50 fms. = 1 inch.

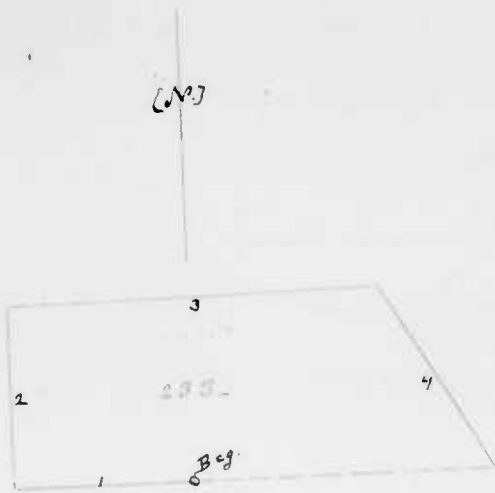


231 - Agreement; Lytle's.  
 [Scale - 50 fms. = 1 inch.]



232 - Is It Mine -  
 Scale - 80 fms. = 1 inch.





233. Upland - Deabow's.  
Scale. 50 pns. = 1 inch.



234. Residue; Wheeler's.  
Scale. 50 pns. = 1 inch.

233 - Upland - untitled

with shroud... for the beg. of the original, and at the end of the "N.N.W., 64 pns." (the last) line of Wilson's Neighbour, and running

- |                             |  |
|-----------------------------|--|
| 1. West, 50 pns. to a stem, | 3. East, 102 pns. to a stem on a hill, |
| 2. North, 50 " to a stem,   | 4. S. 30° E., 60 " and by, &c          |

234 - Residue - Sur. 2 June 1789 for Leonard Wheeler for 101 1/2 acres,

Page 180 - Certificate, not signed. Also J.L.'s field book and gr. to Part of Wheeler's Outlet, lease land, in the Reserve - Begins at the end of 115 pns. on the "4E" line of Powell's Choice (as sur. by Commissioners to mark, &c, Wheeler's Outlet) and runs

- |  |  |
|--|--|
| 1. S. 48 1/2° E., 111 pns. to a stem,  | 7. N. 50° E., 44 pns.  |
| 2. S. 73° W., 89 "   | 8. E. S. E., 73 " to the "S.S.W." line of Wheeler's Security,  |
| 3. S. 50° E., 15 " to the beg. of Quarrel some Ridge, lease land,  | 9. N. 20 1/2° E., 11 pns. to a stem set by Commissioners at the end of the "4E" line of The Three Sisters, and with that land necessary, 2 lines,            |
| 4. S. 59° W., 73 pns.  | 10. N. 13 1/2° W., 250 pns. to a stem,   |
| 5. S. 50° E., 8 "  |  |
| 6. S. 80° E., 9 " to a stem by a Maple... close by the S. side of Winton's Run... of Potock's Lot, then, with that land, | 11. N. 2 1/2° W., 91 " to a line drawn S. 33° W., from a stem set by Commissioners at end of the "North, 109 pns." line of said Wheeler's Outlet, and by, &c |

235 - Lawyer's Gain - Sur. 14 July 1795 for Aquila Norris for 61 1/2 acres,

Page 180 - Certificate, not signed. and gr. to Part of the Reserve including part of Powell's Choice (gr. 18 Oct. 1732 to John Powell for 200 ac.) 3 ac.; part of Daniel's Land (leased

10 May 1751 to Peter Whitman for 110 ac.; this part containing 8 1/2 ac. less 3 1/2 ac. part of ablen tract) 3 ac.; and part of Whitson's Delay (leased 25 Mar. 1741 to Peter Whitman for 104 ac.; this part containing 46 1/2 ac. less 3 ac. part of Powell's Choice) 43 1/2 ac.; and 9 1/2 ac. vacant land added - Beginning S. 10° E., 4 pns. from an R.O. on a ridge in the Main Road. the beg. of Aram's Favour, leased to Samuel Hughes (now occupied by the Rev. John Davis, and running thence

- |                           |                       |                           |
|---------------------------|-----------------------|---------------------------|
| 1. S. 35° E., 27 1/2 pns. | 2. N. 65° E., 84 pns. | 3. N. 10° W., 12 1/2 pns. |
|---------------------------|-----------------------|---------------------------|

235- Lawyer's Gain, continued

4. N. 65° E., 6 1/2 fms

5. S. 55° E., 7 1/2 "

6. N. 8° E., 5 3/2 "

7. N. 82° W., 120 fms

8. S. 57° W., 12 1/2 " To Aram's Favour, and with that land necessary,

9. S. 50° E., 20 fms to the end of the "12<sup>th</sup>" line thereof, and by, &c

236- Whitacre's Delay - Leased 25 Nov. 1741, to Peter Whitacre for 104 Acres - Beginning at a W.R.O. on a ridge between the head of a small branch of Deal's Branch and a draft of the Western Run and running

1. N. 10° W., 212 fms

2. N. 88° E., 80 "

3. S. 10° E., 212 fms

and by, &c

237- Daniel's Land - Leased 10 May 1751 to Peter Whitacre for 110 Acres - Beginning at a W.R.O. and R.O. between

Jamies Scott's Tract, and Deal's Branch, and running

1. N. 55° W., 305 fms

2. North, 50 "

3. N. 80° W., 30 "

4. South, 40 fms

5. S. 20° E., 60 "

6. S. 50° E., 153 "

7. S. 64° E., 162 fms

and by, &c

238- Double Purchase - Sur. 4 Dec. 1785 for James McComas (of Daniel)

Page 186 - Certificate not signed. No Plat returned for 187 acres, and 92. Part of the Reserve - Beginning at 2 Water C. on a parcel of rocks on the N.E. side of a branch, the bay of Timonium, sur. for said McComas, and the bay of the Western Expedition, sur. for Samuel Hasper, and running, with the last-mentioned tract, 3 lines

1. S. 81° W., 100 fms to 3 Chestnuts, 2. fms on road,

3. S. 62° W., 88 fms

4. N. 57° W., 22 " To the bay of the Verdant Plains, and with that land, 2 lines,

5. N. 10 1/2° W., 9 fms

6. N. 22° E., 47 fms

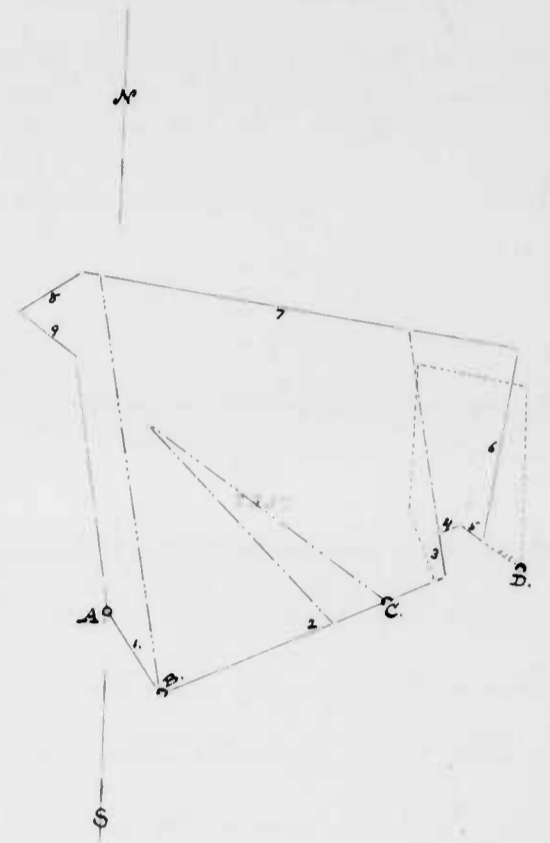
7. East, 12 "

8. N. 20 1/2° E., 67 1/2 " To a Chestnut by the main road,

9. N. 50° E., 18 fms

10. N. 42 1/2° E., 42 "

11. N. 46° E., 22 "



Lawyer's Gain, Beg. at A, plain lines. eg. of part of Powell's Choice, in br. dotted and broken lines. eg. of part of Whitacre's Delay, plain, broken and dotted, and in triple-dotted lines. eg. of Daniel's Land in dotted lines. Scale - 50 fms = 1 inch

235- Lawyer's Gain, continued

4. N. 65° E., 6 1/2 fms.

5. S. 55° E., 7 1/2 "

6. N. 8° E., 5 3/2 "

7. N. 82° W., 120 fms.

8. S. 57° W., 12 1/2 " To Branch's Face

with that land necessarily,  
9. S. 50° E., 20 fms. to the end of the  
line through  
and by, &c

236- Whitacre's Delay - Leased 25 Nov. 1741, to Peter Whitacre for 1/2  
Page 184. "from the original  
Lease" John Lovi's field book CXLVIII. area - Beginning at a W.O. on a ridge  
turn the head of a small branch of Deal's Branch and a S  
of the Western Run and running

1. N. 10° W., 212 fms.

3. S. 10° E., 212 fms.

2. N. 88° E., 80 "

and by, &c

237- Daniel's Land - Leased 10 May 1751 to Peter Whitacre for  
Page 184. "from the original  
Lease" area - Beginning at a W.O. and R.O. on

Jamies Scott's Tract, and Deal's Branch, and running

1. N. 55° W., 305 fms.

4. South, 40 fms.

7. S. 64° E., 162 fms.

2. North, 50 "

5. S. 20° E., 60 "

and by, &c

3. N. 80° W., 30 "

6. S. 50° E., 153 "

238- Double Purchase - Sur. 4 Dec. 1785 for James McComas (of Dec  
Page 186. Certificate not  
signed - No Plat returned) for 187 acres, and 92. To

Part of the Reserve - Beginning at 2 W.

on a parcel of rocks on the N.E. side

Branch, the Veg. of Timonium, sur. for said McComas, and the  
of the Western Expedition, sur. for Samuel Harper, and running  
the last named tract, 3 lines

1. S. 81° W., 100 fms. to 3 Chestnuts, 2. from  
one root,

6. N. 22° E., 47 fms.

2. S. 62° W., 88 fms.

7. East, 12 "

3. N. 57° W., 22 " to the Veg. of the  
Verdant Plain, and with that  
land, 2 lines,

8. N. 20 1/2° E., 67 1/2 " To a Chestnut by  
main road,

9. N. 50° E., 18 fms.

4. N. 10 1/2° W., 9 fms.

10. N. 42 1/2° E., 42 "

5. N. 12 1/2° E., 29 "

sum. M.A. Tract

11. N. 46° E., 22 "

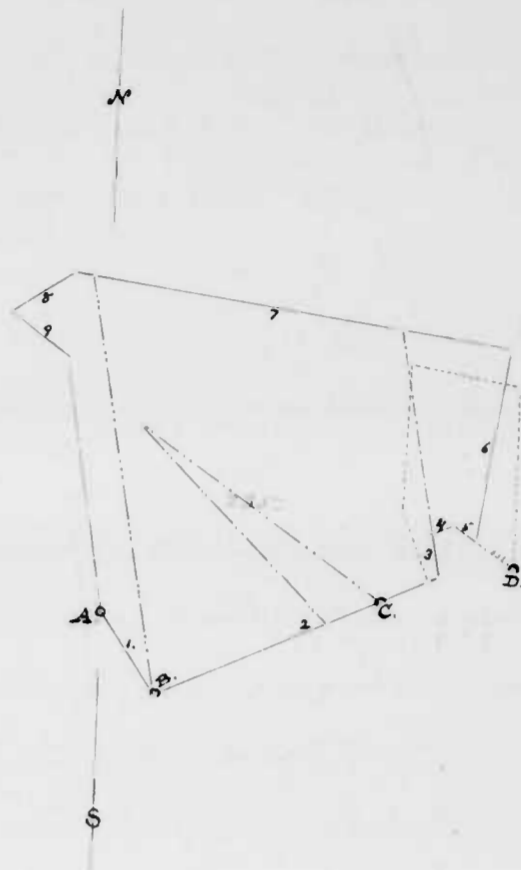
239- Lawyer's Gain, Beg. at A,  
in plain lines.

C. Beg. of part of Powell's Choice, in  
doubly-dotted and broken lines.

B. Beg. of part of Whitacre's Delay,  
in plain, broken and dotted, and  
broken-triple-dotted lines.

D. Beg. of Daniel's Land in dotted  
lines.

Scale - 50 fms = 1 inch



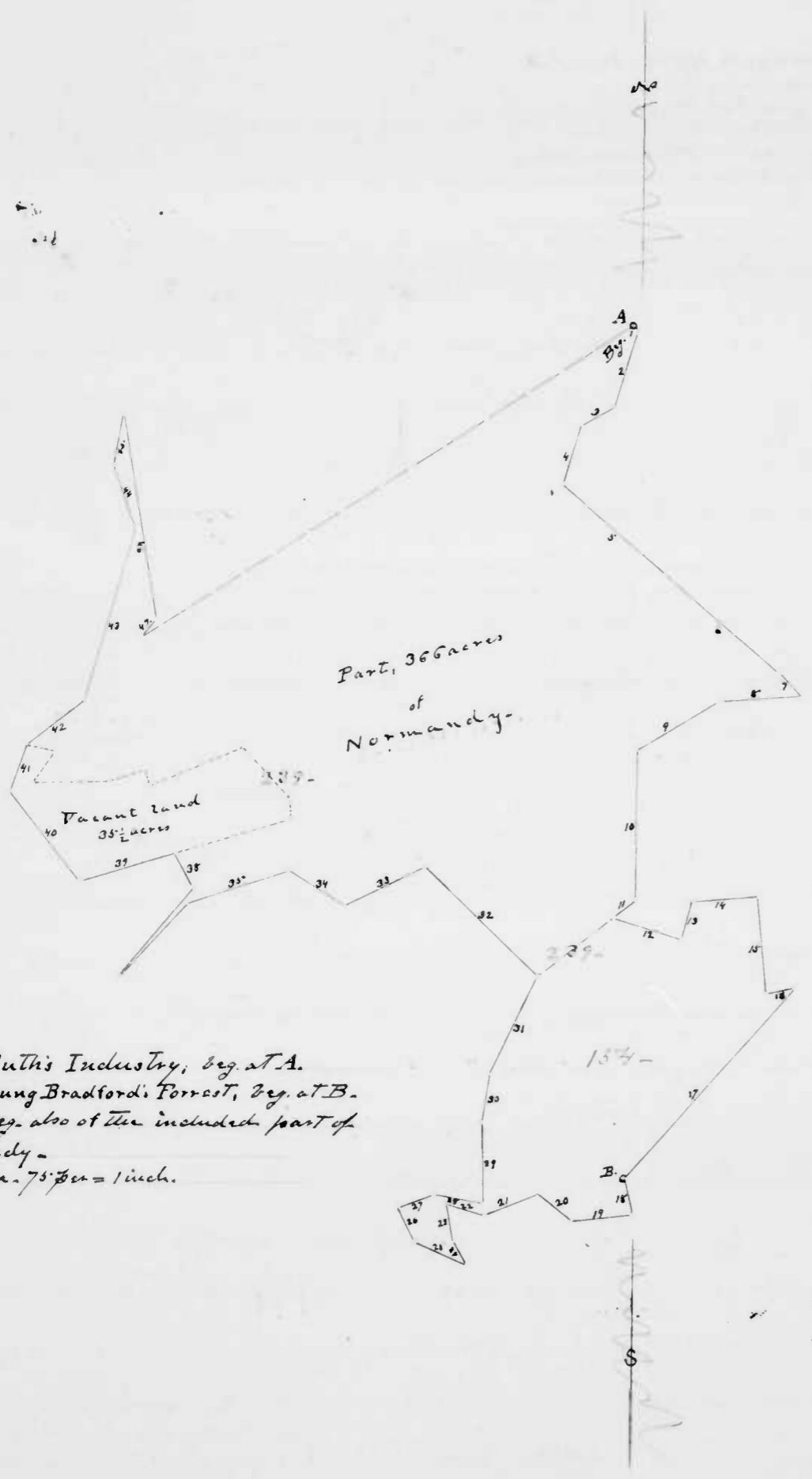
238 Double Purchase; continued

- |  |   |
|--|---|
| 12. N. 29 1/2° E., 53 paces to a place, S. 20° W., 2 paces, from 2 Wh.O., then last bound any of... Spittlecraft | 14. N. 62° E., 65 1/2 paces to end of the 7 1/2" line of Timonium, and with that land, 3 lines, |
| 13. N. 67° E., 35 1/2 paces to a Chestnut on the N. side, and on Wh.O. on the S. side of the main road,          | 15. S. S. E., 35 paces  |
|  | 16. S. 66° W., 60 "   |
|  | and 2y, 8 1/2   |

239 Ruth's Industry - Sur. 18 Dec. 1795 for John Rutledge for 501 1/2 acres, Page 187 - Barnstaple, next sign of Daniel Scott, 516. and gr. to Annuity upon part of Normandy, 366 ac.; Young Bradford's Forest, 100 ac.; and 35 1/2 ac. vacant land -

Beginning at a stone set on the W. side of a hill on the E. side of the Cat Tail Marsh (a branch of Little Creek), at the end of 3 1/2 paces on the "47 1/2" line of Normandy, and 3 1/2 paces from the end of the "13 1/2" line of the Garden of Edon and running thence, with said last named tract, and crossing Normandy, the original -

- |  |  |
|--|--|
| 1. S. 31 1/2° E., 3 1/2 paces to a stone,  | 14. E. N. E., 34 paces to a Chestnut,  |
| 2. South, 40 " to a stone between a Wh.O. and a Hickory,   | 15. S. S. E., 51 " to a Wh.O.,   |
| 3. S. 40° W., 20 paces to a Hickory,   | 16. N. 60° E., 16 " to a Water O. " FR. the last boundary of said Young Bradford's Forest, and a line of the Verdant Plains,   |
| 4. South, 32 " to 2 Wh.O.,   | 17. S. 23° W., 132 paces to a stone and R.O. ... of Verdant Plains, and the top of Young Bradford's Forest, and of Good Hope, and with said original, and on Good Hope, 7 lines, |
| 5. E. S. E., 70 " to a stone... of the Garden of Edon... at the end of the "S. 38° E." line of Mary's Fancy, and, still,   | 18. S. 29° E., 19 paces to a stone,  |
| 6. E. S. E., 80 paces to a Wh.O. the beg. of... Joshua's Choice and a boundary of Mount Vernon then crossing the original, Normandy, and adjoining with Mount Vernon, 5 lines, | 19. S. 64 1/2° W., 31 " to a stone,  |
| 7. S. 35° E., 15 1/2 paces to a place E. N. E. 1/4 from a Wh.O.,   | 20. N. 68° W., 22 " to a Chestnut,   |
| 8. W. S. W., 41 paces to a stone,  | 21. S. 49° W., 40 " to a stone in a road,  |
| 9. S. 40° W., 50 " to a Sp.O.,   | 22. West, 20 " to a stone,   |
| 10. S. 17° E., 78 " to a place N. E. by N., 3 1/2 from 2 Wh.O. from one west   | 23. S. 25° E., 20 " to a Hickory,  |
| 11. S. W. by S., 14 paces to a stone... of Mount Vernon and of the original, Young Bradford's Forest, and, with said last named tract, and on Mount Vernon, 5 lines,           | 24. S. E., 14 1/2 " to a stone... of said original, and of Parson's Necessity, from  |
| 12. East, 36 paces to a Wh.O.,   | 25. N. 84° W., 28 1/2 paces to a Chestnut of said Young Bradford's Forest, and of Amoss's Range, then, with said tract, with the Chilton, 6 lines,                               |
| 13. North, 20 " to a stone,  | 26. N. W., 20 paces to a Sp.O.,  |
|  | 27. N. 53° E., 20 " to a R.O.,   |



239 Ruth's Industry, beg. at A.  
154 - Young Bradford's Forest, beg. at B.  
A. The beg. also of the included part of Normandy -  
Scale - 75 paces = 1 inch.

## 239 - Ruth's Industry, continued

- |  |  |
|--|--|
| 28. N. 83° E., 26 $\frac{1}{2}$ p <sup>er</sup> to a Wh. O.,   | 37. N. N. E., 60 $\frac{1}{2}$ p <sup>er</sup>   |
| 29. N. 18° W., 40 " to a Water O.,   | 38. N. - W., 19 $\frac{1}{2}$ "  |
| 30. N. 10° W., 26 " to a steam,  | 39. S. 35° W., 52 $\frac{1}{2}$ " to the end of the 5 <sup>th</sup> line of<br>Tanner's Inlet, lease land, and with that<br>land, 2 lines,                         |
| 31. N. 8 $\frac{3}{4}$ ° E., 67 " to a steam and on Wat. O. ...<br>from the rest of another ... of Normu-<br>da, of Young Bradford's Forest, of<br>Amoss' Range and of Normandy,<br>the original, and reversing the<br>latter tract, and ... with Amoss's<br>Range, 5 lines, | 40. N. 35° W., 60 $\frac{1}{2}$ p <sup>er</sup> .  |
| 32. N. 64° W., 82 $\frac{1}{2}$ p <sup>er</sup> to a Wh. O.,   | 41. North, 22 " to the 3 <sup>rd</sup> line of William's<br>Advantage, and with that line,   |
| 33. S - W., 46 "   | 42. N. 33 $\frac{1}{2}$ ° E., 41 $\frac{1}{2}$ p <sup>er</sup> to its end, and, reversing<br>the original, Normandy, and ... with<br>William's Advantage, 3 lines, |
| 34. N. 76° W., 34 " to a place S. 20° E., 27 $\frac{1}{2}$ from<br>a Wh. O.,   | 43. N. 1 $\frac{1}{2}$ ° W., 94 $\frac{1}{2}$ p <sup>er</sup> .  |
| 35. S. 54 $\frac{1}{2}$ ° W., 56 " to a steam,   | 44. N. 36 $\frac{1}{2}$ ° W., 34 "   |
| 36. S. 25° W., 51 " to a steam ... at the end of<br>the 1 <sup>st</sup> line of Sycamore and of<br>Normandy, and, with said original<br>overly,  | 45. N. 8 $\frac{1}{2}$ ° W., 30 " to the 8 <sup>th</sup> line of Normandy<br>and with that line  |
|  | 46. S. 26° E., 111 $\frac{1}{2}$ p <sup>er</sup> to a steam at its end,  |
|  | 47. S. 20° W., 11 "  |

and by, &amp;c

240 - Disappointment - Sur. 4 May 1797 for Hugh Whiteford Sur. for  
Page 193, 7<sup>th</sup> Certificate  
2<sup>d</sup> Daniel Scott, Sur. N. Co., 353 acres; and go. to  
not signed.

[Bring a survey, under Proclamation Warrant,  
on Whiteford's Gift, sur. for said Whiteford

6 July 1795, for 901  $\frac{1}{2}$  ac., excluding therefrom Fox Den, the original,  
548  $\frac{1}{2}$  ac. and now surveying the vacant land in said survey]

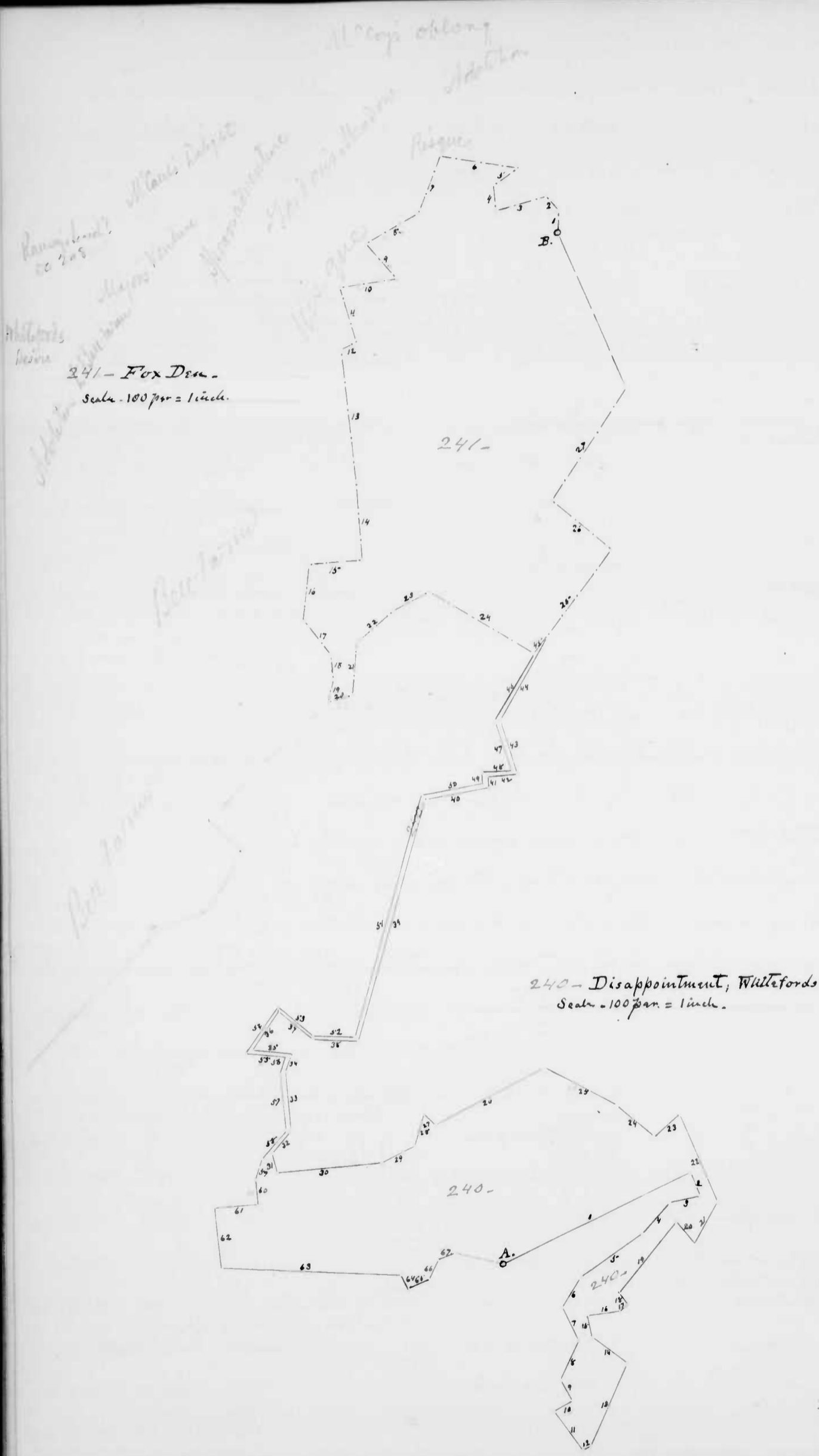
Beginning at the beg. of Johnson's Choice, at a place N. 30° W., 10  $\frac{1}{2}$  p<sup>er</sup> from  
a R. O., the beg. of Mary's Promise, and running thence

- |   |  |
|---|--|
| 1. N. 89 $\frac{1}{2}$ ° E., 191 $\frac{1}{2}$ p <sup>er</sup> to the end of the 6 <sup>th</sup> line<br>of Morgan's Grove, lease land, | 9. S. 33° E., 22 $\frac{1}{2}$ p <sup>er</sup> .   |
| 2. S. 25° E., 24 $\frac{1}{2}$ p <sup>er</sup>  | 10. S. 67° W., 19 "  |
| 3. S. 72° W., 28 "  | 11. S. 40° E., 44 " then,  |
| 4. S. 36° W., 36 "  | 12. N. 53 $\frac{1}{2}$ ° E., 6 " to the end of the "S. 20° W.,<br>"101 $\frac{1}{2}$ " line of Siasas Range,      |
| 5. S. 50° W., 70 "  | 13. N. 20° E., 86 $\frac{1}{2}$ p <sup>er</sup> to Addition to Siasas<br>Range, and, reversing that land, 7 lines, |
| 6. S. 29° W., 32 " to the end of the 2 <sup>d</sup> line<br>of Johnson's Choice and, with<br>that land, 5 lines,                        | 14. N. 60° W., 40 $\frac{1}{2}$ p <sup>er</sup> to a Chestnut and a Gum,   |
| 7. S. 30° E., 34 $\frac{1}{2}$ p <sup>er</sup> .  | 15. N. 16° W., 20 "  |
| 8. S. 20° W., 39 "  | 16. N. 78° E., 30 "  |
|   | 17. N - E., 10 "   |

240- Disappointment; continued

- 18. N-W, 12 fms
- 19. N. 33° E, 84 "
- 20. S-E, 26 " To a stem in the E. side of a branch,
- 21. N. 23° E, 45 fms, to a large Wh.O., about 2 1/2 fms on the E. side of a branch, a boundary of Chevaux de Frise,
- 22. N. 28° W, 86 fms
- 23. S. 48 1/2° W, 30 "
- 24. N. 52 1/2° W, 45 " To a place <sup>marked</sup> NW 1/2 W, 2 1/2 fms from Chevaux de Frise,
- 25. W. N.W., 76 "
- 26. S. 37 1/2° W, 114 "
- 27. N. 47 1/2° W, 14 "
- 28. S. 12 3/4° W, 30 "
- 29. S. 57 1/2° W, 34 " To a place N. 45 1/2° W, 2 1/2 fms from 3. Chevaux de Frise,
- 30. S. 80° W, 76 fms.
- 31. N. 20° W, 19 "
- 32. N. 38 3/4° E, 27 "
- 33. N. 10° W, 54 "
- 34. N. 18° E, 17 "
- 35. West, 37 "
- 36. N. 29 1/2° E, 44 "
- 37. S. 56° E, 41 "
- 38. N. 87° E, 42 "
- 39. N. 69° E, 230 "
- 40. N. 75° E, 58 "
- 41. N. 7° W, 10 "
- 42. N. 80° E, 27 " To a B.O. of Mount Ararat,
- 43. N. 23° W, 51 " to a stem of said land,
- 44. N. 25 1/2° E, 89 " To Fox Den, and with that land,
- 45. S. 31° W, 19 fms. To a B.O. and Chestnut of that land... also the E. of Wright's View,
- 46. S. 25 1/2° W, 72 fms.
- 47. S. 28° E, 49 "
- 48. S. 86° W, 27 " To Wright's View, aforesaid,
- 49. S. 7° E, 11 " To a B.O. of said land,
- 50. S. 75° W, 56 "
- 51. S. by W, 232 " To a place NW, 1 1/2 fms from a Wh.O. about 70 fms on the W. side of the Golden Spring,
- 52. S. 87° W, 39 fms
- 53. N. 56° W, 41 " To a place East, 17 fms from 2 Wh.O. the last boundary of Wilson's Chace,
- 54. S. 29 1/4° W, 51 fms.
- 55. East, 37 "
- 56. S. 18° W, 15 "
- 57. S. 10° E, 54 "
- 58. S. 35 1/4° W, 34 " To a place East, 17 fms from a Chestnut of said Wilson's Chace,
- 59. S. 16° W, 20 " To the end of the N. 80° E, "41 1/2" line of Johnson's Chace aforesaid, and with that land, all the following lines,
- 60. S. 10° E, 22 fms
- 61. S. 80° W, 40 "
- 62. S. 10° E, 55 "
- 63. N. 87 1/2° E, 166 "
- 64. S. 32 1/2° E, 12 "
- 65. S. 60 1/2° E, 22 "
- 66. N. 23° E, 20 "
- 67. N. 60 1/2° E, 18 " and by, &c

\* Omitted in original - supplied from D.S.



20/5/18



241. Fox Den. Sur. 23 May 1787 for Hugh Whiteford (of Michal) and gr.  
 Page 195. [Recorded in]  
 "Libra J.C., folio E, folio 306." 17 Mar. 1790 for Hugh Whiteford, for 548½ acres

Beginning at a Chestnut... on the SW. side of a  
 branch of Broad Creek, and running —

- |  |  |
|--|--|
| 1. N. 3° W., 20 paces, to a Chestnut on a hill,  | 15. S. 80° W., 48 paces, to a stem by a swamp,                                 |
| 2. N. 46½° W., 17½ "   | 16. S. 2° W., 52½ " to a stem,   |
| 3. S. 70° W., 48 " to 3. Wh.O. on the S. side<br>of a Glade,   | 17. S-E-, 89 " to a stem,  |
| 4. N. 8½° W., 22 paces, to 2 saplings, a Wh.O.<br>and a R.O.,  | 18. S. 11° E., 23 " to a Wh.O. by the side of<br>a Glade,                      |
| 5. N. 49° E., 28 paces.  | 19. S. 8° W., 22 " to a place N. 16° W., 10 paces from<br>a Wild Cherry tree,  |
| 6. N. 85° W., 72 " to 2.. Chestnut saplings<br>on a hill,  | 20. N. 68½° E., 23 paces   |
| 7. S. 16° W., 58 paces, to a Wh.O. on a hill,  | 21. North, 48 "  |
| 8. S. 56° W., 56 "   | 22. N. 44° E., 45 "  |
| 9. S. 47° E., 44 " to a Sp.O. on the W. side<br>of a branch,   | 23. N. 57° E., 38 " to a stem,   |
| 10. S. 77° W., 52 paces, to a Maple by a swamp,  | 24. S. 64° E., 112 " to a Chestnut and Bl.O.<br>on the N. side of Slate Ridge, |
| 11. S. 21° E., 52 "  | 25. N. 31° E., 118 paces.  |
| 12. S. 59° W., 16 " to 2 Wh.O. by a swamp,   | 26. N. 55° W., 70 "  |
| 13. S. 11½° E., 123½ " to 3. Wh.O., then by of...<br>Bell Farm sur. for Coll. Ignatius<br>Whelan, and, with that land<br>nearly by, 6 lines, | 27. N. 29° E., 124 " to a Wh.O. near a branch<br>and by, &c                    |
| 14. S. 8° E., 72 paces, to 2 Wh.O. on a hill,  |  |

242. James's Forest. Sur. 2 Aug. 1720 for Daniel Scott, and gr.

Page 110 - [Recorded in]  
 "Libra J.L., N. A., folio 434." to

See Appendix

J.L. field book CXVIII, in Pub. Domain  
 handwriting -

for 216 acres. Above the

head of Bushy River and upon the W. side

of the N. branch of... Winston's Run. Beginning

at 3 Wh.O. in a level bottom on the W. side of said branch, and running —

- |                     |                      |
|---------------------|----------------------|
| 1. N-E-, 60 paces   | 9. N. N W., 20 paces |
| 2. N. N W., 23 "    | 10. E. N E., 30 "    |
| 3. W. N W., 40 "    | 11. N. by W., 90 "   |
| 4. N W. by W., 40 " | 12. W. by S., 120 "  |
| 5. W. by S., 40 "   | 13. South, 80 "      |
| 6. N W. by N., 90 " | 14. E. N E., 60 "    |
| 7. N E. by N., 60 " | 15. S. S E., 100 "   |
| 8. W. N W., 80 "    |                      |

and by, &c

243- Addition to James's Forest- Sur. <sup>July 1729</sup> 15 Nov 727 for Daniel Scott, and gr. Pages 92 and 110- [Revised in] Lib. J.L., N.B., folio 72. See Appendix. Certificate signed "Pat. Doran" Above the mouth of Bush River and upon the W. side of the N. Branch of... Winton's Run- Beginning at C.W.R.O., thence of them being the Beg. Lines of James's Forest, and

running thence

- |                        |                        |                        |
|------------------------|------------------------|------------------------|
| 1. N. 51° W., 250 per. | 10. S.W. by S., 60 per | 19. N. by W., 150 per  |
| 2. N. N.W., 100 "      | 11. S.E. by S., 90 "   | 20. W. by S., 100 "    |
| 3. W. N.W., 60 "       | 12. E. by N., 40 "     | 21. S-W-, 85 "         |
| 4. North, 80 "         | 13. S.E. by E., 40 "   | 22. W & T, 80 "        |
| 5. E. by N., 120 "     | 14. E. S.E., 40 "      | 23. South, 80 "        |
| 6. S. by E., 90 "      | 15. S.S.E., 23 "       | 24. E. by S., 160 "    |
| 7. W. S.W., 30 "       | 16. N.E. by N., 70 "   | 25. S. by W., 60 "     |
| 8. S. S.E., 20 "       | 17. N-W-, 220 "        | 26. S. S. 2° E., 300 " |
| 9. E. S.E., 80 "       | 18. W & T, 60 "        | and by, &c             |

244- Pleasant Hills Connected - Sur. 1 July 1794, for Thomas Street, for 1170 acres, Page 172- Wm. Sp. granted 5th Sept. 1793- No plat- Compared with, and Plat taken from Dan Scott's Certificate Book, N.B. II., pages 13-14- and gr. to a survey upon Street's Pleasant Hills, gr. 20 Aug. 1789 to said Street

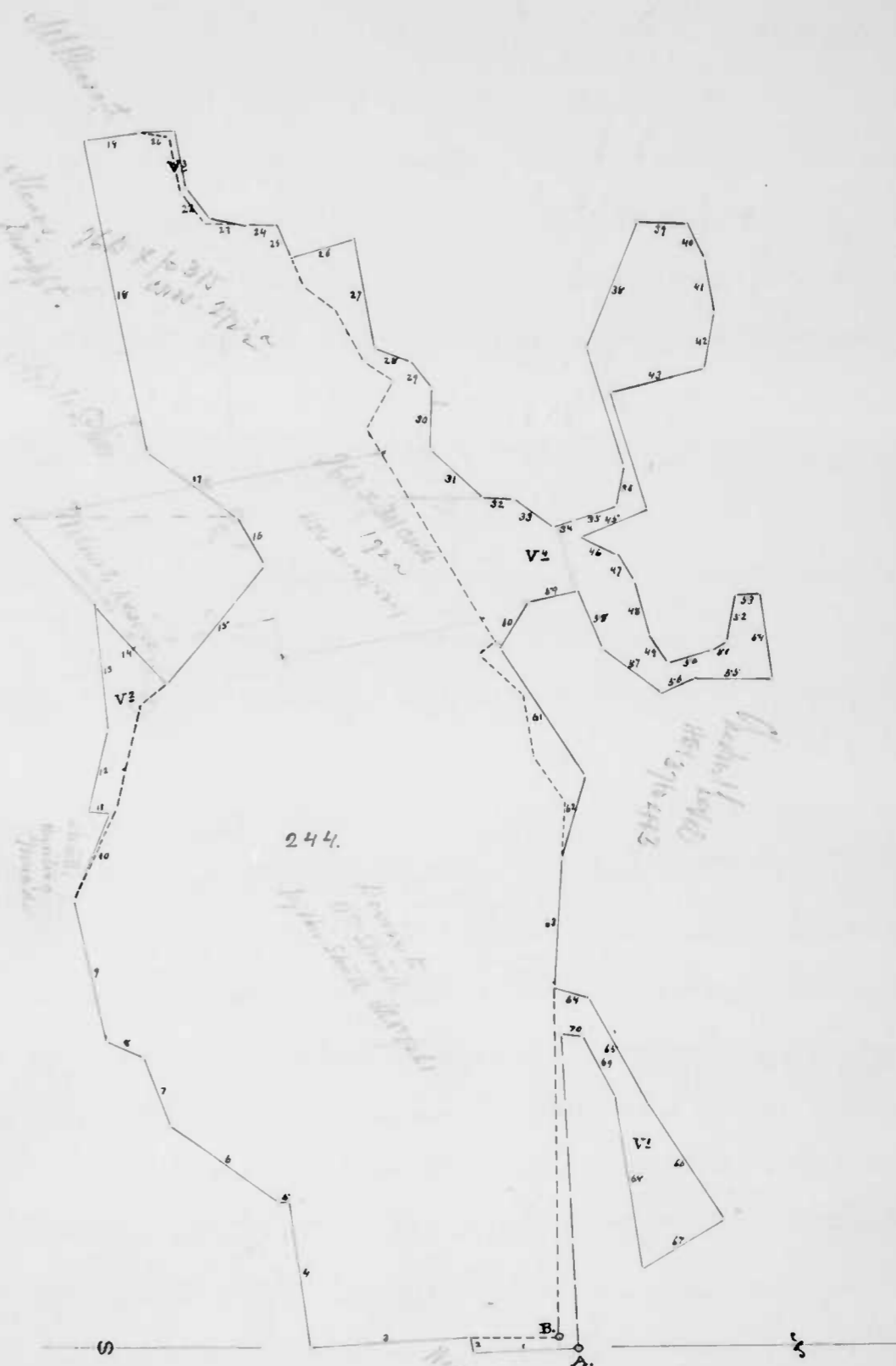
for (972 1/4 ac. but is deficient 18 ac., leaving clear) 954 1/4 ac., with 215 3/4 ac. vacant land adjoin in 4 parcels- Beginning... N. 18° E., 127 p. from a Rock, marked with 12 notches... in the E. side and near the source of a branch descending southward to the N. side of Deer Creek, the top of the original, used

- |  |   |
|--|---|
| 1. S. 3 1/4° E., 68 per.   | 8. S. S.W., 26 per. To a large Chestnut marked with 2 flags,  |
| 2. S. 80° W., 10 " To the end of the "N. S. W." line of Ward's Intent, on John Ward, [and with that land, with 1/2 var.] | 9. S. 76° W., 95 per. To a large B.L.O. with 3 flags about 27 p. on the S. side of a high Rock near the top of Rock Ridge... of the original, and also a boundary of Street's Hunting Ground, sur. for Thomas Street Jan 8, |
| 3. S. 5 1/2° E., 104 per. To a Sp.O. of that land, used of the original, and, with Street's Pleasant Hills, 6 lines,     | 10. N. 66° W., 59 per. with Street's Hunting Ground to a stone and B.L.O. of that land,   |
| 4. S. 80 1/2° W., 95 per.  | 11. S. 3 1/2° W., 14 per.   |
| 5. S. 4 1/2° E., 6 "   | 12. N. 76° W., 5-4 " To a Hickory,  |
| 6. S. 34° W., 86 " To a pile of stones,  | 13. S. 82° W., 81 " To the 32 line of Wilnot's Deed, and with said line,  |
| 7. S. 68 1/2° W., 48 " To a B.L.O.,  | 14. N. 46° E., 67 per. to its top,  |

244 - Pleasant Hills Corrected; continued

- 15. N. 51° W, 100 feet.
- 16. S. 58° W, 36 " To a Wh. O. by the E. side of and near the mouth of a small branch, the Bay of Willets Desire and a tree of the original, and with the original, 3 lines,
- 17. S. 35½° W, 72 feet. To a stone set, S. 36° W, 4 feet from a Sp. O.
- 18. S. 77¾° W, 206 feet. To a stone... where stood a Hickory of the original,
- 19. N. 10½° W, 36 feet.
- 20. N. 3° W, 22½ " To a stone,
- 21. N. 79° E, 37 "
- 22. N. 52° E, 24 "
- 23. N. 84° E, 24 " To a Sp. O. of the original,
- 24. N. 1° W, 20 " To a Water O.
- 25. N. 86° E, 24½ " To a stone in a marsh,
- 26. N. 19½° W, 42½ " To a Wh. O. on the W. side of a hill,
- 27. N. 78° E, 72 feet. To a Wh. O.
- 28. N. 21° E, 24 " To a Chestnut,
- 29. N. 48° E, 21½ " To 2 Sp. O. on a hill,
- 30. East, 41½ " To 2 Sp. O. growing from one root,
- 31. N. 40° E, 46 feet. To a double Wh. O. about 4 feet on the W. side of a run,
- 32. N. 3¾° E, 20 feet.
- 33. N. 35½° E, 31½ " To a stone in a marsh,
- 34. N. 18° W, 14½ " To a Sp. O. on the SW. side of a hill, and still,
- 35. N. 18° W, 29 feet.
- 36. N. 79° W, 26 " To a Chestnut,
- 37. S. 71¼° W, 81 "
- 38. N. 70° W, 88 " To a Wh. O. on the S. side of a branch,
- 39. North, 32 feet. To a Chestnut,
- 40. N. 60° E, 26 " To 2 Sp. O. from one root,
- 41. N. 78° E, 35 " To a R. O.
- 42. S. 81° E, 36½ " To a Sp. O. by the S. side of a branch,
- 43. S. 15° E, 63 feet. To a Chestnut,
- 44. N. 71° E, 80 " To a Sp. O. on the side of a hill,
- 45. S. S. E, 46 " To 2 Sp. O. on the S. side of a hill,
- 46. N. N. E, 26 feet. To a Sp. O. sapling,
- 47. N. 58° E, 21 "
- 48. N. 74° E, 36¾ " To a Sp. O.
- 49. N. 56° E, 20 "
- 50. N. 15° W, 31 " To a Wh. O.
- 51. N. 36° W, 10 "
- 52. N. 80° W, 30 " To 2 Wh. O.
- 53. N. 1° W, 16 " To a Hickory on the W. side of a hill, about 4 feet on the N. side of a marsh,
- 54. N. 80° E, 54½ feet. To 2 Wh. O. saplings,
- 55. South, 50 " To a Wh. O.
- 56. S. 24° E, 23½ " To 2 Wh. O.
- 57. S. 34° W, 48 " To a stone in a bank on the S. side of a branch,
- 58. S. 66° W, 40 feet.
- 59. S. 12° E, 33 " To a Wh. O. on the N. side of a hill above a spring,
- 60. S. 60° E, 35 feet. To 2 Chestnuts,
- 61. N. 55° E, 100 "
- 62. S. 75° E, 55½ "
- 63. S. 88° E, 86 " To 2 Wh. O. on a narrow ridge above some rocks,
- 64. N. 12° E, 22½ " To a plain N. 12° E, 2½ feet from a Wh. O.
- 65. N. 60° E, 80 feet. To a Chestnut on a barren ridge,
- 66. N. 58° E, 90 feet.
- 67. S. 30° E, 60 "
- 68. S. 80° W, 110 " To a Wh. O. within 2 feet on the S. side of a branch,
- 69. S. 12° W, 27½ feet. To 2 Wh. O. from one root at the NW. point of a hill,
- 70. S. 7° W, 14 feet. To a pile of stones,

and by, &c



244. Pleasant Hills Corrected, Beg at A, in plain lines.  
 B - Beg. of the original, Streets Pleasant Hills, in broken lines.  
 V: The 1st vacancy, 42½ ac.  
 V2 " 2d " 15½ "  
 V2 " 3d " 1½ "  
 V2 " 4th " 153¼ " = 215¼ ac.  
 - Scale - 100 feet = 1 inch -

I. Appendix to 93 - Part of Second Unity, leased 20 Oct. 1746 to John  
 Page 48 - No plate  
 Bull for 5.7 acres, included in Poter's Lott.

Begin at and runs - <sup>a</sup> South, 74 p<sup>m</sup>.  
<sup>b</sup> N. 54 $\frac{1}{2}$ ° W., 27 p<sup>m</sup>; <sup>c</sup> S. 70° W., 21 p<sup>m</sup>; <sup>d</sup> NW. 2 $\frac{1}{2}$  W., 8 $\frac{1}{2}$  p<sup>m</sup>; <sup>e</sup> N. 12° W., 84 p<sup>m</sup>;  
<sup>f</sup> S. 80° E., 32 p<sup>m</sup>; <sup>g</sup> N. 50° E., <sup>44</sup> 44 p<sup>m</sup>; <sup>h</sup> E. S. E., 62 p<sup>m</sup>; <sup>i</sup> S. W., 21 p<sup>m</sup>; and by, &c.,  
 for 42 $\frac{1}{2}$  acres -

II - Appendix to 108 - Part of Spruce's Neighbour (101) included in Jones's  
 Page 53 - No plate  
 Venture [Resurvey'd] Beginning at  
 and running - <sup>a</sup> N. 21° E., 44 p<sup>m</sup>; <sup>b</sup> S. 67° E., 107 p<sup>m</sup>;  
<sup>c</sup> N. 70° E., 17 p<sup>m</sup>; <sup>d</sup> N. 20° W., 40 p<sup>m</sup>; <sup>e</sup> N. 50° W., 125 p<sup>m</sup>; and by, &c., for 44 acres.

III - Appendix to 106 - Partition of Brothers Agreement, (106)  
 Page 56 - Plat signed  
 "Pat. Deven" Lot N<sup>o</sup> 1. 7 Oct. 1789. Begin at a stone situated  
 stood the big trees of Bear Range and of the whole tract and  
 running with the 1<sup>st</sup> line of Bear Range - <sup>a</sup> NE. 2 $\frac{1}{2}$  N., 100 p<sup>m</sup> to a stone  
 at its end, ... of Samuel's Chance; and, with that line reversely, 3 lines,  
<sup>b</sup> S. 47° E., 21 p<sup>m</sup> to a stone; <sup>c</sup> S. 54° E., 13 p<sup>m</sup> to a gum sapling; <sup>d</sup> S. 33° E., 30 p<sup>m</sup>;  
 to the 3<sup>rd</sup> line of Harris's Delight; and, reversing that land, <sup>e</sup> S. W., 104 $\frac{1}{2}$  p<sup>m</sup>;  
<sup>f</sup> N. 52° W., 32 p<sup>m</sup> to a stone; then, <sup>g</sup> S. 28° W., 30 $\frac{1}{2}$  p<sup>m</sup> to a stone "four notches" ...  
 set by Commissioners at the end of the 3<sup>rd</sup> line of Begin; and, with  
 that land, 2 lines, <sup>h</sup> N. 69 $\frac{3}{4}$ ° W., 12 p<sup>m</sup> to a stone "5 notches"; <sup>i</sup> S. 42 $\frac{3}{4}$ ° W., 12  
 p<sup>m</sup> to a line drawn SE. by E. from the end of the "SE. by E., 98 p<sup>m</sup>" line of  
 Bear Range; and <sup>j</sup> NW. 2 $\frac{1}{2}$  W., 1 p<sup>m</sup> to the end of said line of Bear Range;  
 and by, &c. for 40 $\frac{1}{2}$  acres.

Plot N<sup>o</sup> 2. 7 Oct. 1789 - Part of Brothers Agreement. Begins  
 Page 56 - signed "Pat Deven" at a stone "4 notches" set by Commissioners at  
 the end of the 3<sup>rd</sup> line of Begin, a boundary of Brothers Agreement,  
 and, with Begin, reversely, 2 lines - <sup>a</sup> S. 20 $\frac{1}{4}$ ° W., 50 p<sup>m</sup> to a stone ...

III - Appendix to 106 continued -

Part No 2 of Brothers Agreement -

... 3 notches; <sup>2 lines</sup> <sup>2</sup>S. 2 1/4° E, 75 paces to a line drawn West from the end of the 1st line of Harris's Delight; <sup>c</sup> East, 5 paces to the end of said line; and, with said land, <sup>2</sup> North, 80 paces; <sup>2</sup> N-E, 67 paces to the end of the 5th line of Part No 1; and, with that Part, <sup>6</sup> N. 52° W, 32 paces to a stem; and by, 8 paces for 11 acres -

Part No 3 of Brothers Agreement - 7 Oct. 1789 -

Page 56, signed Pat Doran -

Begin at a stem... 3 notches, set by Commissioners at the end of the "2" line of The Three Sisters, a boundary of the whole tract, Brothers Agreement, and running - <sup>a</sup> N. 82° W, 8 1/4 paces to a stem... 1 notch, set by, &c., at the beg. of Begin; and, with that land, 2 lines, <sup>b</sup> N. 87 3/4° E, 100 paces to a stem... 2 notches; <sup>c</sup> N. 2 1/4° W, 5 paces to the end of the "2" line of Part No 2, being at the intersection of a line drawn West from the end of the "1st" line of Harris's Delight; and with said Part No 2, <sup>2</sup> East, 5 paces to the end of said line of Harris's Delight; <sup>e</sup> East, 118 paces to the beg. thereof; <sup>f</sup> South, 2 paces to the "2" line of The Three Sisters; and, with that line, to the beginning, for 3 1/2 acres -

Part No 1 [Resurvey] of Brothers Agreement - Sur. 18 Mar. 1790 -

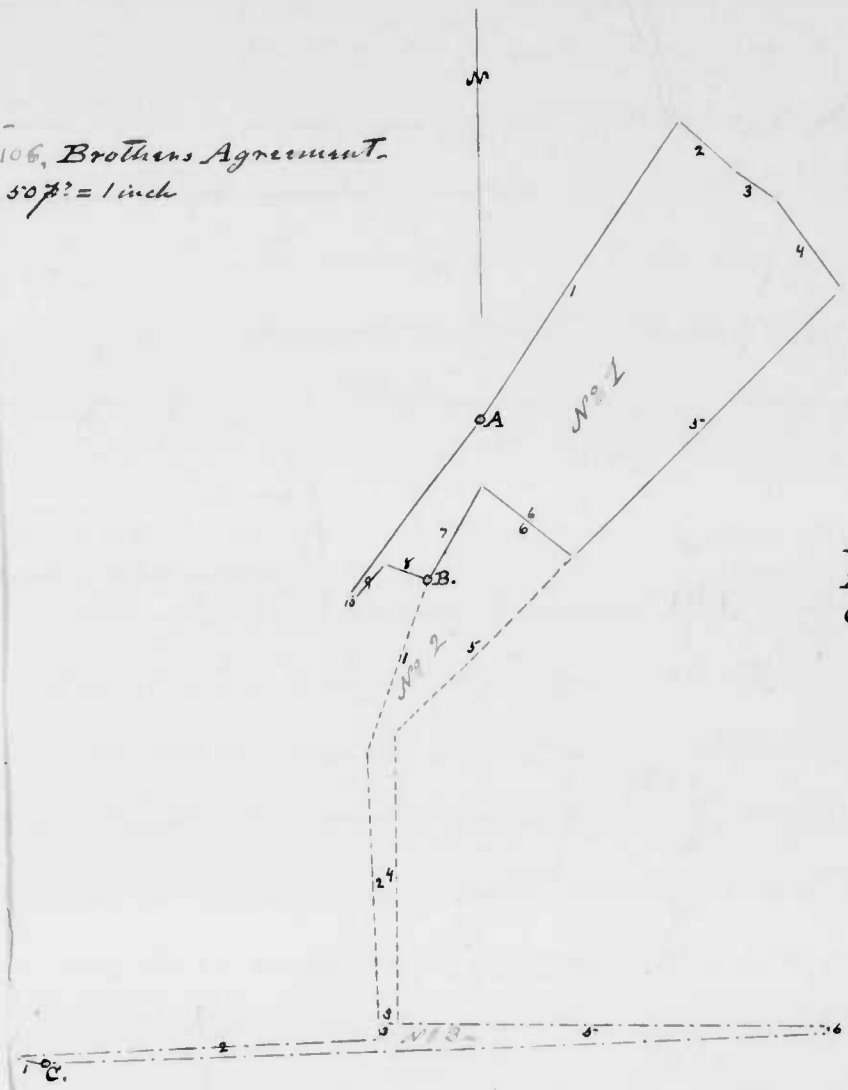
Page 77, signed Pat Doran - Plat -

Beginning at the beginning of the first survey of this Part, and running, with the same calls, per courses as follows - <sup>a</sup> NE. by N, 100 paces; <sup>b</sup> S-E, 25 1/2 paces; <sup>c</sup> S. 34° E, 13 paces; <sup>d</sup> S. 34 1/2° E, 29 3/4 paces; <sup>e</sup> S-W, 101 paces; <sup>f</sup> N. 62° W, 35 paces; <sup>g</sup> S-SW, 35 paces; <sup>h</sup> S. 69 3/4° W, 12 paces; <sup>i</sup> S. 42 3/4° W, 12 paces; <sup>j</sup> NW. by W, 4 paces; and by, 8 paces; for 40 3/4 acres -

IV - Appendix to 113 - Part of The Valley of Broad Run, leased 25 May 1744 to Thomas Farlow for acres, included in Samuel's Chauce -

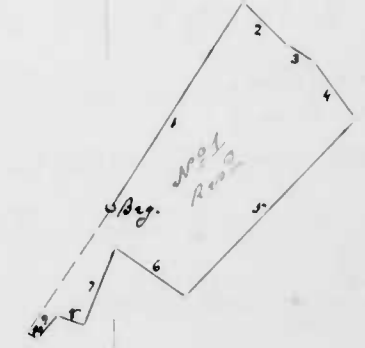
Part assigned 7 Mar. 1749 by William Few to Thomas Bardsy for 58 acres - Beginning, for said part, at the beg. of the whole tract, and running - <sup>a</sup> N-E, 80 paces; <sup>b</sup> N-W, 113 paces; <sup>c</sup> S. 33° W, 100 paces to the given line of the whole tract; and by, &c. Sur. for 56 acres -

106, Brothers Agreement. 50 paces = 1 inch



A = Beg. of Part 1 - 40 1/2 ac.  
B = Beg. of Part 2 - 11 ac.  
C = Beg. of Part 3 - 3 1/2 ac.  
55 ac.

Part III - I. of Brothers Agreement, Resurveyed. 75 paces = 1 inch



III. Appendix to 106 continued -

Part No 2 of Brothers Agreement -

3 notches; <sup>2</sup>S. 2 1/2° E, 75 paces to a line drawn West from the a 7<sup>th</sup> line of Harris's Delight; <sup>c</sup> East, 5 paces to the end of said 2 with said land, <sup>2</sup> North, 80 paces; <sup>2</sup> N-E, 69 paces to the end of line of Part No 1; and, with that Part, <sup>f</sup> N. 52° W, 32 paces to end by, &c for 11 acres -

Part No 3 of Brothers Agreement - 7 Oct. 1789 -

Page 56, signed Pat. Doran -

Beginning at a stem ... "3 notches", set by Co. at the end of the "2<sup>d</sup>" line of The Three Sisters, a boundary of whole tract ... Brothers Agreement, and running - <sup>a</sup> N. 82° W, 8 to a stem ... "1 notch" set by, &c., at the beg. of Begin; and, with land, 2 lines, <sup>b</sup> N. 87 3/4° E, 100 paces to a stem "2 notches"; <sup>c</sup> N. 2 1/4° W, 5, end of the "2<sup>d</sup>" line of Part No 2, being at the intersection of drawn West from the end of the "1<sup>st</sup>" line of Harris's Delight with said Part No 2. <sup>d</sup> East, 5 paces to the end of said line of Delight; <sup>e</sup> East, 118 paces to the beg. thereof; <sup>f</sup> South, 2 paces to of the Three Sisters, and, with that line, to the beginning 3 1/2 acres -

Part No 1 [Resurveyed] of Brothers Agreement. Sur. 18<sup>th</sup> Mo

Page 79, signed Pat Doran -

Plot - Beginning at the beginning of the first of this Part, and running, with the same calls, per se follows - <sup>a</sup> NE. by N, 100 paces; <sup>b</sup> S-E, 25 1/2 paces; <sup>c</sup> S. 34° E, 13, <sup>d</sup> S. 34 1/2° E, 29 3/4 paces; <sup>e</sup> S-W, 101 paces; <sup>f</sup> N. 62° W, 35 paces; <sup>g</sup> S.S.W, 35, <sup>h</sup> S. 69 3/4° W, 12 paces; <sup>i</sup> S. 42 3/4° W, 12 paces; <sup>j</sup> NW. by W, 4 paces; and by, &c 40 3/4 acres -

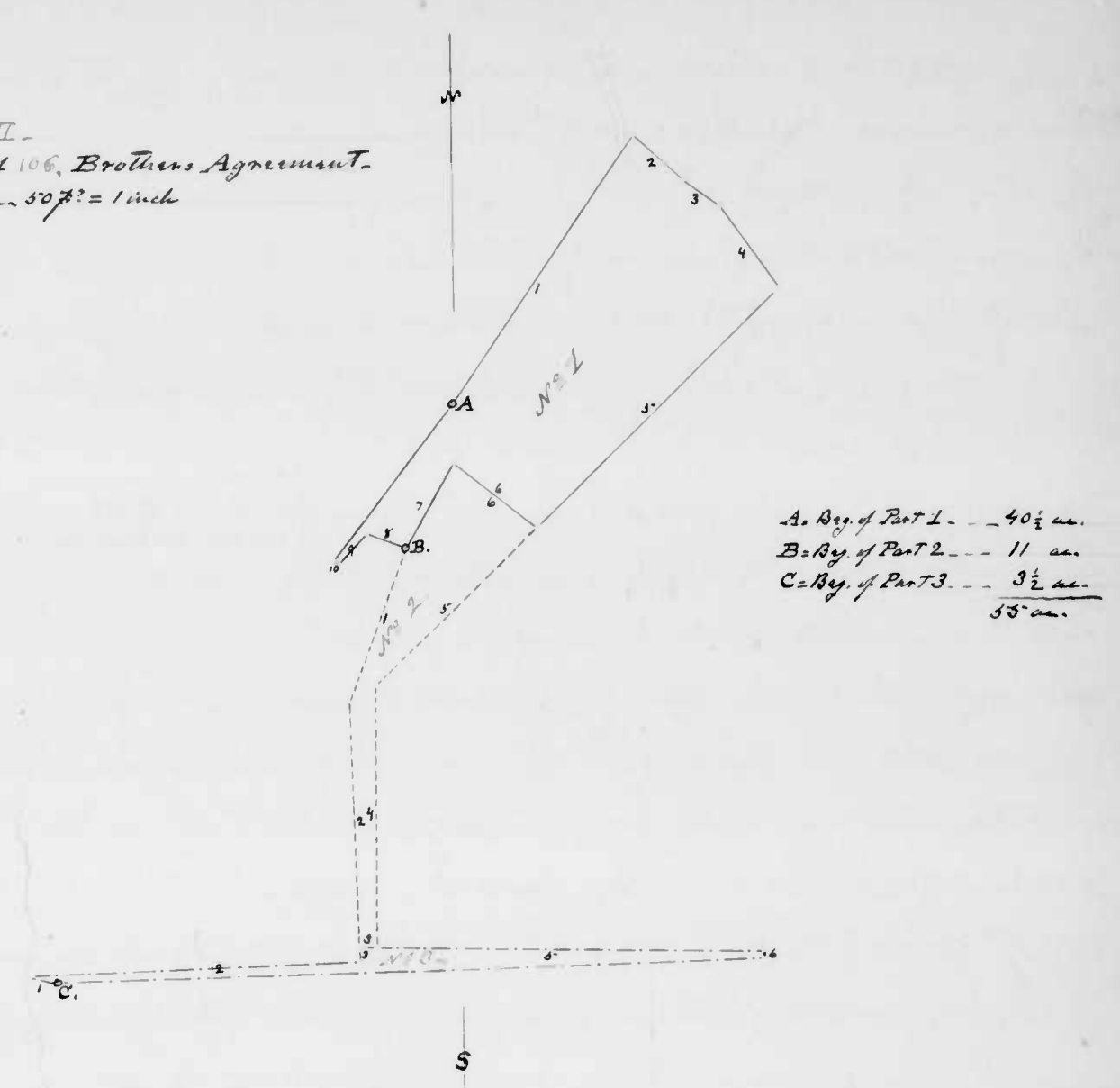
IV. Appendix to 113 - Part of The Valley of Broad Run, Lease

Page 59 -

1744 to Thomas Farlow for acres

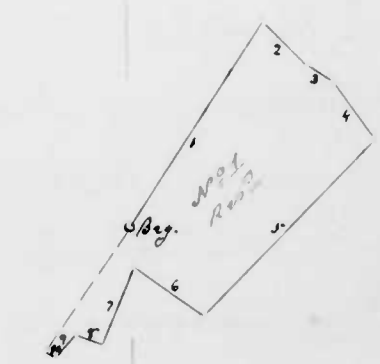
in Samuel's Chauce - <sup>Part</sup> Assigned 7 Mar. 1749 by William Far to Bzards for 58 acres - Beginning, for said part, at the beg. of tract, and running - <sup>a</sup> N-E, 80 paces; <sup>b</sup> N-W, 113 paces; <sup>c</sup> S. 33° W, 100 paces of the whole tract, and by, &c. Sur. for 58 acres -

Appendix III -  
Partition of 106, Brothers Agreement.  
Scale - 50 paces = 1 inch



A. Beg. of Part 1 - 40 1/2 ac.  
B. Beg. of Part 2 - 11 ac.  
C. Beg. of Part 3 - 3 1/2 ac.  
55 ac.

Appendix III -  
Part No 1 of Brothers Agreement, Resurveyed.  
Scale - 75 paces = 1 inch



V. Appendix to 119 - Part of Wolf and Fox - Sur. 11 Mar. 1787 -

Page 61 - Signed Pat. Doran  
with plat, with 119

Beginning at 4 Wh. O. saplings... from one root...

... of the whole tract, and running -  $\text{S. } 76^{\circ} \text{ E.}, 12 \text{ p.}$ ;  $\text{N. North}, 64 \frac{1}{2}$   
 $\text{p.}$  to the "2<sup>d</sup>" line of the whole tract at the end of 20  $\text{p.}$  there run; and,  
 with the outlines of the whole tract,  $\text{S. } 72 \frac{1}{2}^{\circ} \text{ W.}, 54 \text{ p.}$ ;  $\text{S. } 25^{\circ} \text{ E.},$   
 $60 \frac{1}{2} \text{ p.}$ ; and by, &c., for  $14 \frac{1}{2}$  acres.

A part  
 The remainder of Wolf and Fox - Sur. 4 May 1787 at the request

Page 63 - Signed by  
 Pat. Doran - with plat. of James Deane - Beginning at 4 Wh. O. saplings

... on the S. side of Jack's Hole, a branch of Broad Creek, at the  
 end of the "S.  $4^{\circ} \text{ W.}, 144 \text{ p.}$ " line of Ball Farm, they bring the beg. trees  
 of the whole tract, and running -  $\text{S. } 80^{\circ} \text{ W.}, 22 \text{ p.}$  to 4 Wh. O. saplings;  
 $\text{S. South}, 76 \text{ p.}$  to the "3<sup>d</sup>" line of the whole tract and then thence with,  
 $\text{S. } 76^{\circ} \text{ E.}, 13 \frac{1}{2} \text{ p.}$  to a Chestnut;  $\text{S. } 14^{\circ} \text{ W.}, 16 \text{ p.}$ ;  $\text{S. } 56^{\circ} \text{ E.}, 24 \text{ p.}$ ;  $\text{N. } 82^{\circ} \text{ E.},$   
 $100 \text{ p.}$ ... our pt. part a Sp. O. sapling;  $\text{N. } 10 \frac{1}{2}^{\circ} \text{ E.}, 26 \text{ p.}$  to a Sp. O.;  $\text{N. } 74^{\circ} \text{ W.},$   
 $56 \text{ p.}$ ;  $\text{N. } 10^{\circ} \text{ W.}, 67 \text{ p.}$ , to 2 Wh. O. saplings... in the "17<sup>th</sup>" line of Ball  
 Farm; and by, &c. for 53 acres.

VI. Appendix to 71 - Part of Spittlefield - Laid out 7 Jan. 1790 -

Page 78 - Signed by Pat.  
 Doran; with plat. Beginning at a Wh. O. of the whole tract, and

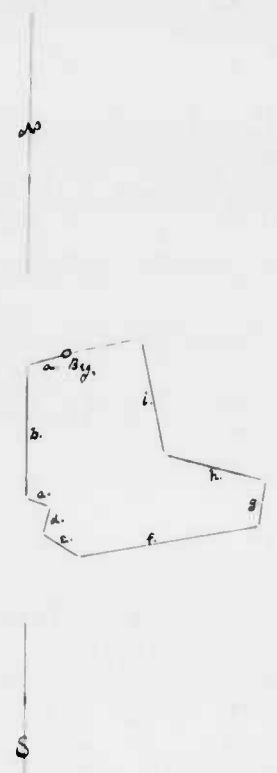
also... of Ransley's Venture, ... on the E. side of a small branch,  
 and, with the 14<sup>th</sup> line of Spittlefield -  $\text{S. } 42^{\circ} \text{ W.}, 22 \text{ p.}$  to a line  
 drawn S.  $26^{\circ} \text{ E.}$  from a Wh. O. sapling... 6 meters... in a bottom on the W.  
 side of and near said branch;  $\text{N. } 26^{\circ} \text{ W.}, 10 \text{ p.}$  to said Wh. O.; and still  
 $\text{N. } 26^{\circ} \text{ W.}, 22 \text{ p.}$  to a Hickory sapling... 6 meters; then also,  $\text{N. } 26^{\circ} \text{ W.}, 13 \text{ p.}$ ,  
 to the "11<sup>th</sup>" line of the whole tract; and, with the out lines of  
 Spittlefield [ lines ] to the beg., for  $5 \frac{1}{2}$  acres.

VII. Appendix - 2 Lots in Eden Town, parts of... Begin -

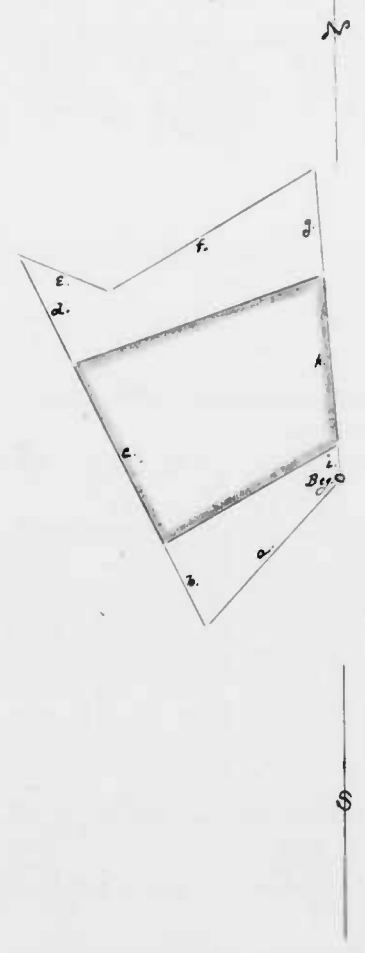
[ Lot No 1. ] Sur. 18 Mar. 1790 - Being the lot whereon Mrs  
 Page 78 - with plat. Frances Crawford now lives. Beginning

at a stone out... on the S. side of Mrs Crawford's dwelling house - where  
 the SW. corner of her inclosure <sup>adjoins</sup> intersects Mrs Mary Bleany's fence,

Appendix V.  
 Part of 119, Wolf and Fox.  
 Scale - 100 p. = 1 inch.



Appendix VI.  
 Part of 71 Spittlefield.  
 Scale - 20 p. = 1 inch



VII - Appendix; continued

and running — <sup>to a</sup> <sup>stem at the NW corner of Mrs Crawford's garden</sup>  $N. 17\frac{3}{4}^{\circ} W., 190\frac{1}{2}$  feet;  $N. 72\frac{1}{4}^{\circ} E., 33$  feet;  
 $N. 17\frac{3}{4}^{\circ} W., 48$  feet to a stem;  $N. 72\frac{1}{4}^{\circ} E., 201$  feet, to a stem;  $S. 17\frac{3}{4}^{\circ} E., 276$   
 feet to a stem; and by  $\&c.$ , for  $1\frac{3}{8}$  acres.

[Lot No 2.] Sun 14 Mar. 1790 - Being the lot whereon Dr. Francis  
 Page 79, with plan. Will now lie. Beginning at a stem set...  
 signed by Pat. Doran.  $S. 72\frac{1}{4}^{\circ} W., 40$  feet from the beg. of Mrs Francis Crawford's lot, and  
 running thence —  $N. 17\frac{3}{4}^{\circ} W., 214$  feet to a stem about 1 foot N. from  
 the NE. corner of said Neill's garden;  $S. 72\frac{1}{4}^{\circ} W., 214$  feet; to a stem;  
 $S. 17\frac{3}{4}^{\circ} E., 214$  feet to a stem; and by  $\&c.$  for 1 acre.

VIII - Appendix to 148 and 149 - [Joseph Jones's] part of Fox Hills, <sup>60 ac.</sup> and  
 Page 80, with long plan - signed Pat. Doran. James's Care,  $42\frac{1}{4}$  ac. Sun 18 Mar. 1790 for

$102\frac{1}{4}$  acres - Beginning at a stem set... on the  
 E. side of a hill about  $3\frac{1}{2}$  paces W. from a swamp leading into the W.  
 fork of Winter's Run, and running —  $N. 15^{\circ} E., 53\frac{3}{4}$  paces to a stem and  
 W. D. sapling;  $N. 47^{\circ} W., 30$  paces to a stem;  $N. 63\frac{3}{4}^{\circ} W., 64$  paces to a stem;  
 $N. 17^{\circ} W., 18\frac{1}{2}$  paces to a S. D. of, and... at the end of the 3<sup>d</sup> line of Benjamin  
 Amoss's part of Fox Hills; and, with said part reversely, 2 lines,  
 $N. 74\frac{3}{4}^{\circ} W., 47\frac{3}{4}$  paces;  $S. 31^{\circ} W., 84$  paces to the W. fork of Winter's Run; and  
 down and with said run, 15 lines,  $S. 50\frac{3}{4}^{\circ} E., 8$  paces;  $S. 38\frac{1}{2}^{\circ} E., 8$  paces;  
<sup>i</sup> South,  $6\frac{1}{2}$  paces; <sup>j</sup>  $S. 82\frac{1}{4}^{\circ} E., 8$  paces; <sup>k</sup>  $S. 24\frac{3}{4}^{\circ} E., 12$  paces; <sup>l</sup>  $S. 52^{\circ} W., 4\frac{1}{2}$  paces; <sup>m</sup>  $S. 31^{\circ} E.,$   
 $17$  paces; <sup>n</sup>  $N. 84\frac{3}{4}^{\circ} E., 6\frac{1}{2}$  paces; <sup>o</sup>  $S. 44\frac{1}{2}^{\circ} E., 8$  paces; <sup>p</sup>  $S. 16\frac{3}{4}^{\circ} E., 7$  paces; <sup>q</sup>  $S. 75^{\circ} E., 4\frac{1}{2}$  paces;  
<sup>r</sup>  $S. 7\frac{1}{4}^{\circ} E., 6\frac{1}{2}$  paces; <sup>s</sup>  $S. 62^{\circ} E., 2\frac{1}{2}$  paces; <sup>t</sup>  $N. 73\frac{1}{2}^{\circ} E., 8\frac{1}{4}$  paces; <sup>u</sup>  $S. 11^{\circ} E., 3\frac{1}{2}$  paces; to the  
 S. end of a large Rock lying in and on the E. side of said Run; then,  
<sup>v</sup>  $S. 11^{\circ} E., 1\frac{1}{2}$  paces; <sup>w</sup>  $S. 30^{\circ} E., 4$  paces; <sup>x</sup>  $S. 66^{\circ} E., 9$  paces, to a corner of John Choctle's  
 ... Amoss's Outlet; <sup>y</sup>  $N. 82^{\circ} E., 89$  paces to a line drawn  $S. 15^{\circ} W.$  from the  
 beg; and by  $\&c.$

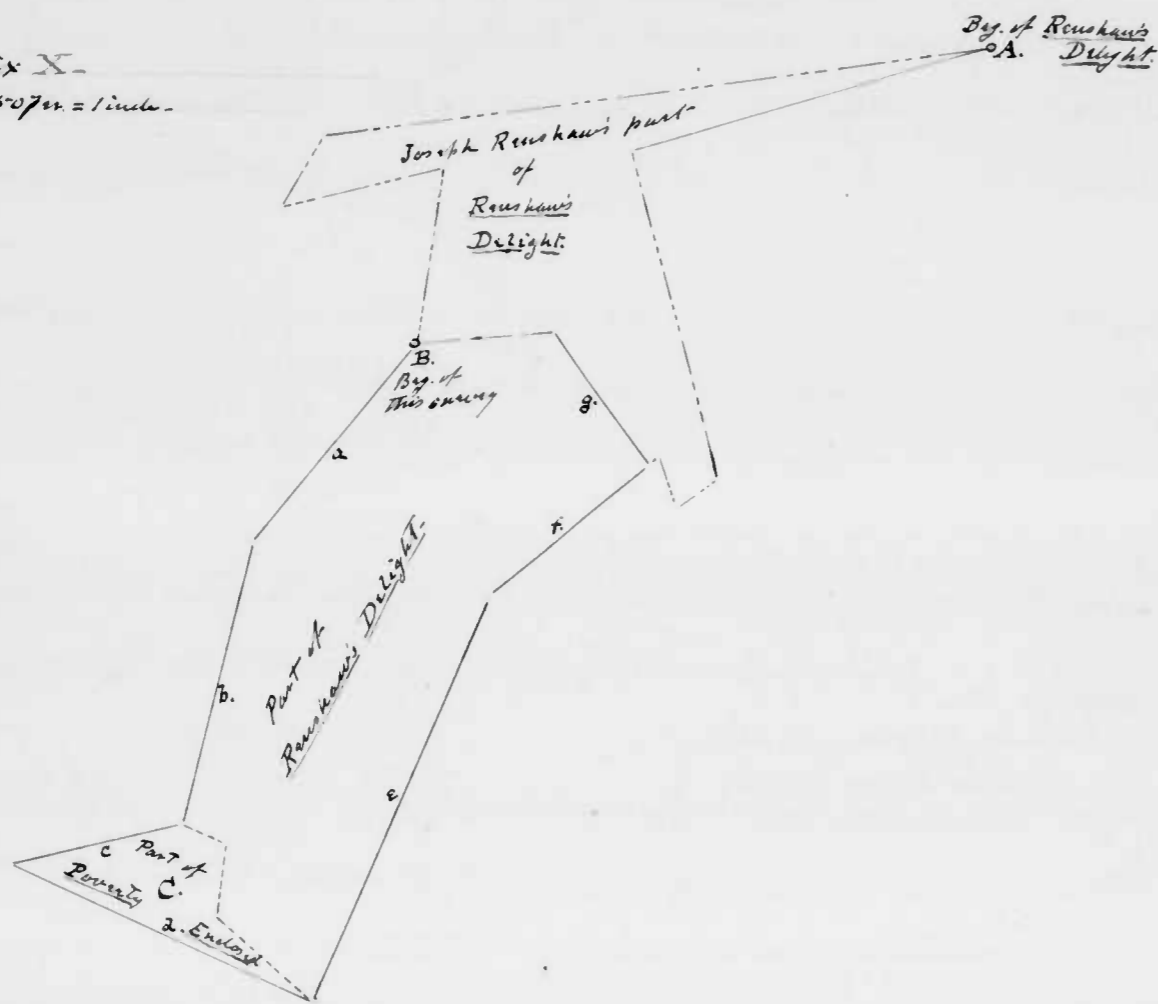
IX - Appendix to 148 - Benjamin Amoss's part of Fox Hills - Begins  
 Page 81 - at the end of 4 paces on the  $N. 4^{\circ} W., 77$  paces (5<sup>th</sup>) line  
 of Fox Hills, and runs —  $S. 58^{\circ} E., 61$  paces to a stem on the W. side of

Appendix VII -  
 Parts of Begin.  
 Lots in "Eden Town"  
 Scale - 100 feet = 1 inch.





Appendix X  
Scale 50 paces = 1 inch.



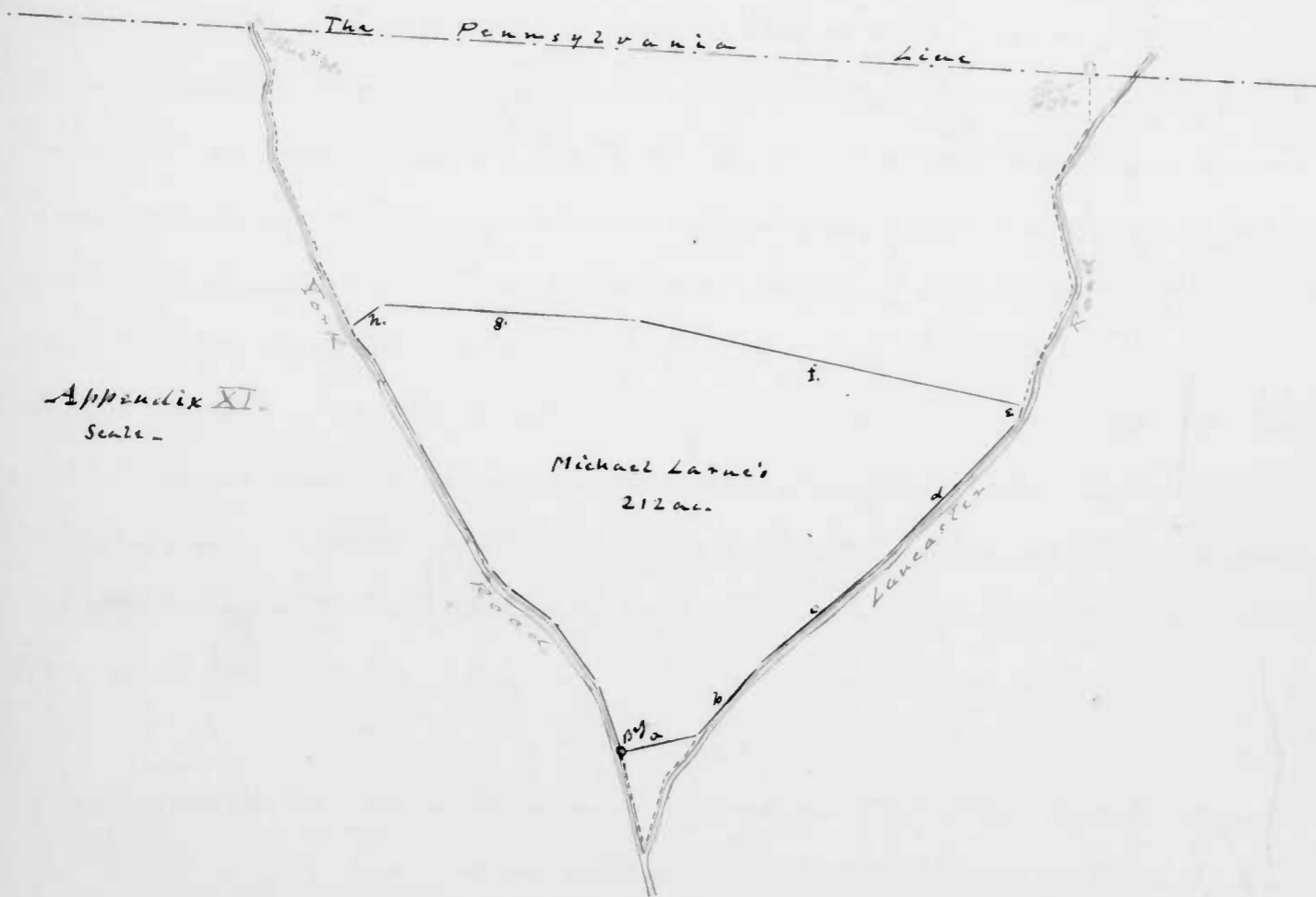
IX - Appendix to 148; continued

and over a Run; <sup>b</sup> N. 31° E., 88 p<sup>s</sup>. to a Sp. O. on a ridge; <sup>c</sup> S. 84½° E., 48 p<sup>s</sup>. to a Sp. O. on the side of a hill; <sup>d</sup> N. 71½° E., 30 p<sup>s</sup>. to a Hickory in a bottom, by a small branch; <sup>e</sup> N. 31° E., 112 p<sup>s</sup>. to a stem on the side of a hill; <sup>f</sup> N. 12° E., 24 p<sup>s</sup>. to the N. 74° E., 68 p<sup>s</sup>. line of the whole tract; and, with the original outlines, reversely, 6 lines, <sup>g</sup> S. 74° W., 43 p<sup>s</sup>.; <sup>h</sup> S. 53° E., 34 p<sup>s</sup>.; <sup>i</sup> S. 38° W., 121 p<sup>s</sup>.; <sup>j</sup> N. 25° W., 120 p<sup>s</sup>.; <sup>k</sup> S. 25° W., 82 p<sup>s</sup>.; <sup>l</sup> West, 70 p<sup>s</sup>.; and by, &c, for 92 acres -

X - Appendix - Part of Renshaw's Delight, and part of Poverty Enclaved, Page 152. Signed by Pat. Drawn from the plat.

Laid out at the instance of Thomas Renshaw and David Hanway for 74 acres - Beginning at a stem at the end of the "S. 11° W., 49 p<sup>s</sup>." line of Renshaw's Delight, and, with the outlines of that land, 2 lines - <sup>a</sup> S. 42½° W., 70 p<sup>s</sup>. to a stem of Amoss' Purchase; <sup>b</sup> S. 17° W., 80 p<sup>s</sup>. to a stem placed N. 80° E., 13 feet from a R.O.; then <sup>c</sup> S. 80° W., 48 p<sup>s</sup>. to a stem; <sup>d</sup> S. 64½° E., 91 p<sup>s</sup>. to a stem where stood a Hickory and a Gum at the end of the "9<sup>th</sup>" line of Renshaw's Delight, on the W. side of a branch descending into the N. side of Winter's Run; and, with the outlines of said whole tract, 2 lines, <sup>e</sup> N. 27° E., 122 p<sup>s</sup>. to a stem; <sup>f</sup> N. 55° E., 56 p<sup>s</sup>. to a stem; then, <sup>g</sup> N. 32¾° W., 46¾ p<sup>s</sup>. to a stem; and, by, &c.

Appendix XI  
Scale -



XI. Appendix - Part of Salisbury Plains, Michael Larnie's, 212 acres. Page 175. Signed by Pat. Drawn from the Plat.

Sur. 8 Sept. 1794 - In Harford County and in the Forks of the York and Lancaster Roads - Beginning in the York Road, S. 74½° W., 10 p<sup>s</sup>. from a small Gum about 40 p<sup>s</sup>. above the Forks, and running - <sup>a</sup> N. 74½° E., 34 p<sup>s</sup>. to a Chestnut in the Lancaster Road; and, with that Road, 3 lines, <sup>b</sup> N. 40° E., 42 p<sup>s</sup>.; <sup>c</sup> N. 46½° E., 74 p<sup>s</sup>.; <sup>d</sup> N. 40½° E., 86 p<sup>s</sup>. to the Island Branch; <sup>e</sup> N. 15° E., 7½ p<sup>s</sup>.; <sup>f</sup> N. 80° W., 175½ p<sup>s</sup>. to a W.O.; <sup>g</sup> N. 89½° W., 113½ p<sup>s</sup>. to a Chestnut; <sup>h</sup> S. 51° W., 18 p<sup>s</sup>. to the York Road; and with that Road [ lines ] to the beginning -

XII - Appendix - Richard Deaver's Will, dated 17 May 1789 -  
 Page 131, 132, 133 - Plat.

"Item, I give unto my two grandchildren, James Deaver  
 and Richard Deaver, sons of my son Richard, deceased,  
 to James, part of... Deaver's Compulsion, vizt, Beginning at the beg. of the said survey,  
 and running... with the said survey the first line, to a Chestnut sapling at its end, then  
 to the B.O. sapling at the end of the "S. 80° W., 60 p." line of Deaver's Compulsion, ...  
 with the [line] thereof to the Chestnut sapling at the end of the "N. 72° E., 36 p." line  
 [thereof] then by a straight line to... the "given" line of said survey, so as to leave  
 15 ac. on the N. side thereof... and... with the "given" line... to the beg... includes  
 Deaver's Project... 50 ac., The Mount... 20 ac., and part of Richard's Retirement...  
 leased for 62 ac.

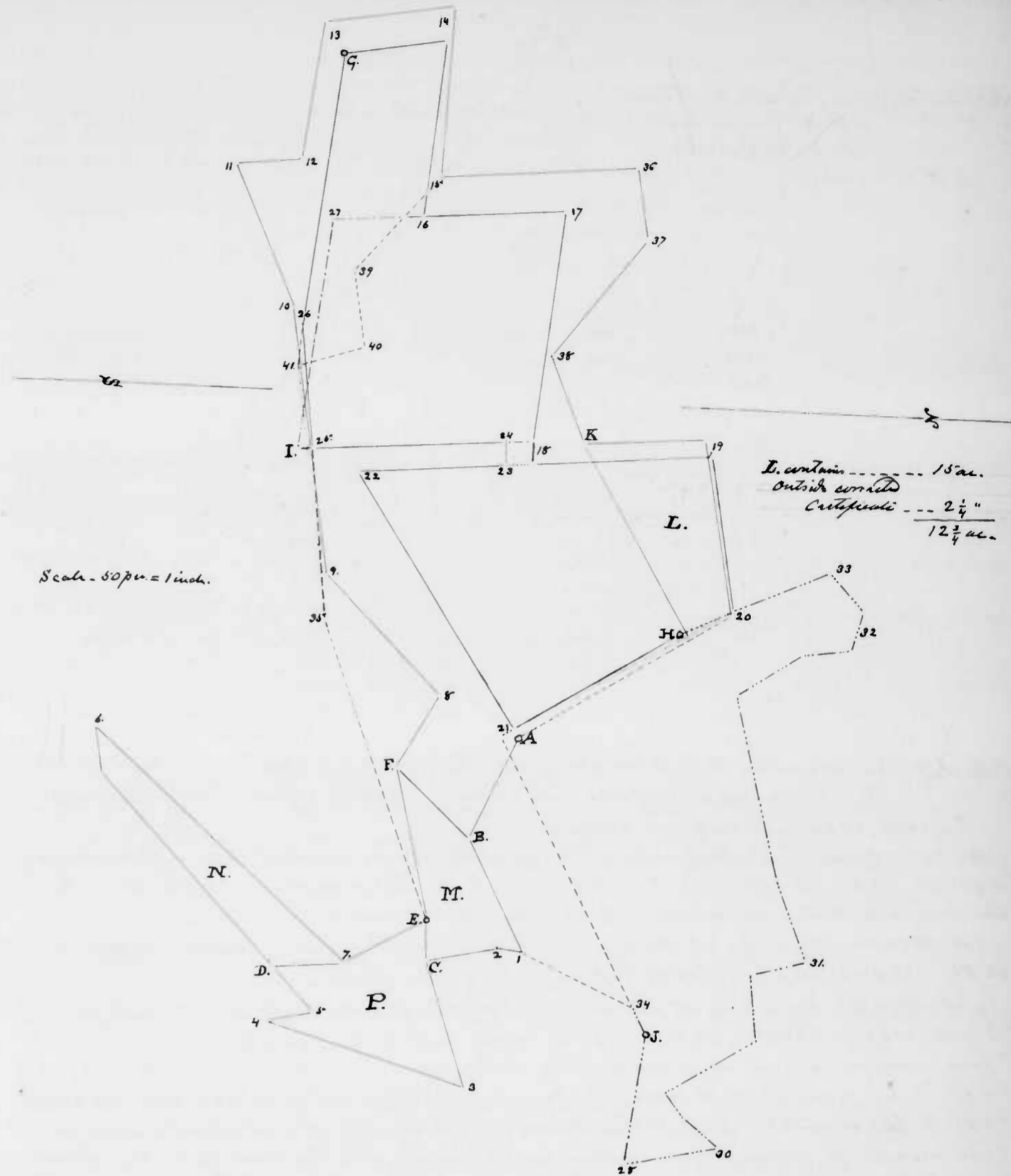
"To Richard, ... The Hawk's Nest, sur. for 85 ac., and that... 15 ac. ... of Deaver's  
 Compulsion on the N. side of James's part, including part of Richard's Retirement  
 ment. From 18 years... for life; <sup>with</sup> dying without issue <sup>the other in his</sup> to the children -

Also 2 small parcels of Deaver's Compulsion to his son Aquila, and  
 one small parcel to his daughter Sarah.

The Certificate of... Deaver's Compulsion which was made out before  
 the above Will was made was not signed, but another Certificate was  
 made out with considerable alterations at the request of... the Testator  
 in his life time, signed by David Clark one of the Special Surveyors in  
 the Reserve, ... which... was cancelled in the Land Office... And on the  
 3<sup>d</sup> Nov. 1785 the... Chancellor... granted an order for the correction of said  
 Certificate of Deaver's Compulsion: accordingly a corrected Certificate  
 for the remaining quantity was made out and signed by the Surveyor  
 of Hanford County.

State of Maryland, }  
 Hanford County, Jct. } Came Patrick Doran before the subscribers  
 one of the State of Maryland Justices of the Peace for Hanford County, and  
 made oath on the Holy Evangelists of Almighty God that the survey called  
 Deaver's Compulsion was actually surveyed by him the different ways above  
 stated, he having assisted Mr. David Clark in surveying the Reserve, and  
 that he wrote Richard Deaver's Will. Sworn to this day of 1786, &c.

Patrick Doran, assistant to Daniel Scott, Sur. Hanford County certifies that, at said Testator's  
 request, &c. he has laid down Deaver's Compulsion agreeably to the Certificate made out



before his Will was written - Beginning at A. on the plat and running, with red lines  
 to B, 1, 2, C, 3, 4, 5, 6, 7, E, F, 8, 9, 10, 11, 12, 13, 14, 15, 36, 37, 38, K, 19, 20, A.

Also said land agreeably to the cancelled Certificate, beginning at H, and running to  
 21, 34, 1, 2, C, 3, 4, 5, 6, 7, E, 35, 26, G, 14, 15, 16, 17, 18, 19, 20, H, in plain and broken black, and red lines

Also the Corrected Certificate of Deaver's Compulsion, beginning at H, and running  
 to 21, 22, 23, 24, 25, 26, G, 14, 16, 17, 18, 19, 20, H, in plain black lines -

Also the land devised to James Deaver, beginning at A, and running (red line) to a  
 Chestnut sapling at B, then, with a black line, to a B.O. sapling at E, then, with red lines  
 8, 9, 10, 11, 12, 13, 14, 15, 36, 37, 38, to a Chestnut sapling at K, and with a black line to H, then  
 to A.

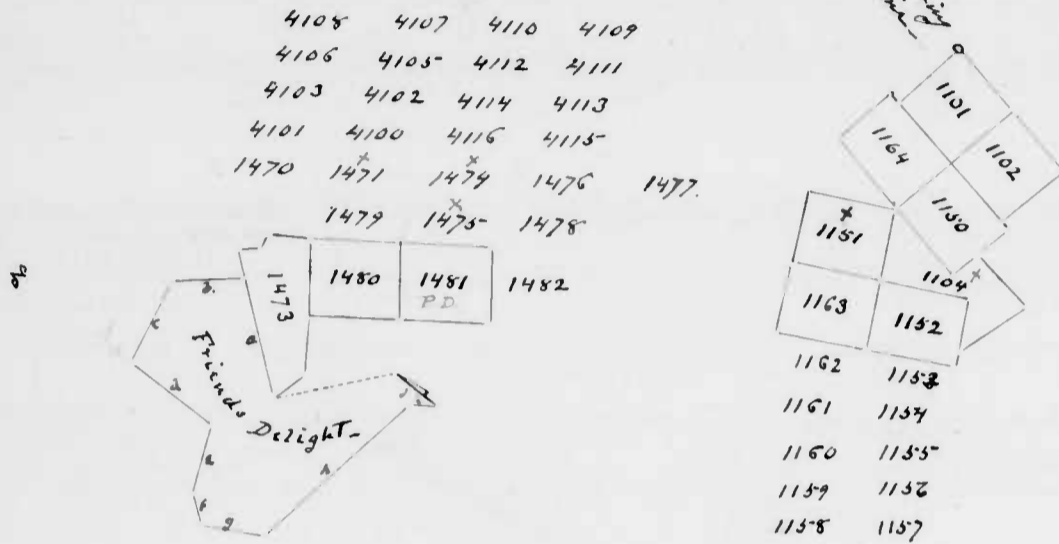
Also the 15 acres devised to Richard Deaver at I.  
 Also the two small parcels devised to Aquila Deaver at M. and N.

Also the part willed to Sarah Deaver at P.

Also, for better illustration, Richard's Retirement, A, 22, 19, 20, A.; Deaver's Project,  
 I, 18, 17, 27, I.; The Mount, G, 14, 15, 39, 40, 41, G., all being Leases.

Also The Hawk's Nest, J, 28, 30, 31, 32, 33, 21, J. (signed) Pat. Doran  
 2<sup>d</sup> July 1786

Appendix XIII - Lands Westward  
 Page 129-130 of Fort Cumberland -  
 [Scale 200 ft = 1 inch]



Patrick Doran is entitled to Lot No 1481 of said lands, Beginning at the end of the  
 "3d" line of Lot No 1478, and running - "S. 56° W., 80 paces; "S. 34° E., 100 paces;  
 "N. 56° E., 80 paces and by "S. for 50 acres.

Lot 1471. Beginning at a "W.O." "8505" at the end of the "2d" line of Lot No 1470, and running  
 "N. 82° W., 155 paces; "S. 76° E., 76 paces; "N. 79° E., 157 paces to the end of 20 paces on a "South" line from  
 the beg., and thence with a course to the beg., for 50 acres.

Lot No 1474. Beginning at the beg. of Lot No 1471, and running, "South, 20 paces; "S. 79° W.,  
 82 paces; "S. 34° E., 116 paces; "N. 56° E., 86 paces, and by "S. for 50 acres.

Lot No 1475. Beginning at the end of the "3d" line of Lot No 1474, and running  
 "S. 34° E., 100 paces; "S. 56° W., 80 paces; "N. 34° W., 100 paces, and by "S. for 50 acres.

"True copies from Liber A, a book of the Lots [referred] - I certify that on 26 July  
 1791, I saw from a "W.O." "8505" the beg. of Lot No 1471 and of Lot No 1474, N. 52° W.,  
 "8 paces to the mouth of Salt Petrea Cove on the W. side of, and about a mile from  
 "the mouth of Ginsang Run which empties into... the Big Crossings... by some  
 "called Youngling Run, about 18 miles from Smith's Tavern near the  
 "middle of Allegany Mountain".

"Pat. Doran"

Edward Cain is entitled to Lot No 1104 of "S. Beginning at a "Lime Tree" "1151" East,  
 169 1/2 paces from the "Tree" of Lot No 1102, and running - "N. 53° E., 80 paces; "N. 37° W., 100 paces;  
 "N. 53° E., 62 paces; "N. 81 1/2° W., 90 paces; "South, 74 paces; "East, 40 paces, and by "S. for 50 acres.

Lot No 1151. Begins at a "Lime Tree" "1151" at the end of the "1st" line of Lot No 1150, and  
 runs - "N. 53° E., 80 paces; "S. 37° E., 100 paces; "S. 53° W., 80 paces, and by "S. for 50 acres.

"I certify that Lot No 1104 begins at a "Lime Tree" "1151" on the W. bank of a gully  
 "descending into a hollow to the E. and N. of a path called "Parson's Path" which  
 "crosses the Back Bone Mountain about a mile and a half from... Fairfax's Store".

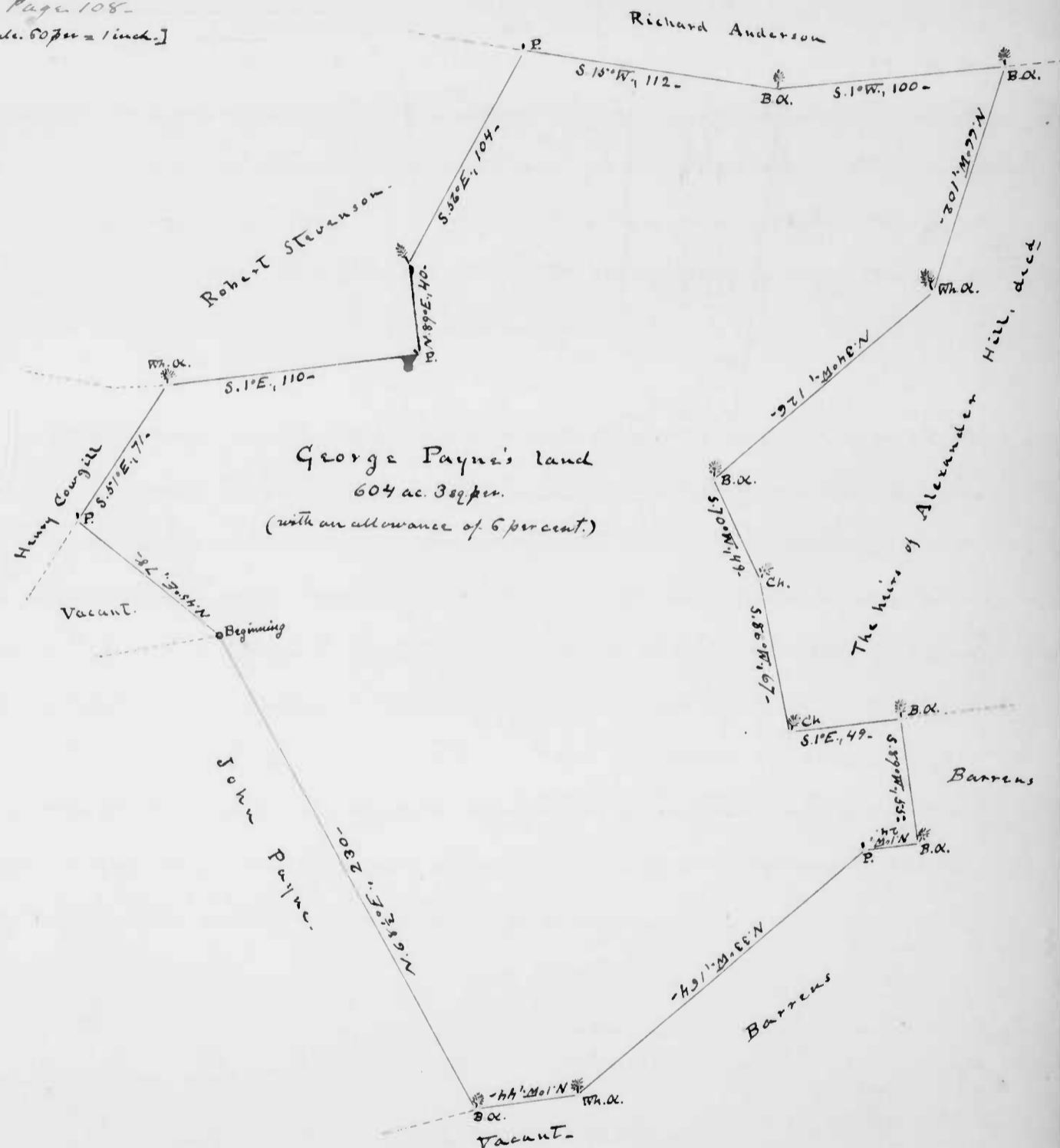
"27 July 1791.

"Pat. Doran"

[Acts of Assembly] Nov. Session 1788. Lands and Lots West of Fort Cumberland  
 Preamble recorded in Books A. and B. § 13. Vacant land at 3/9 - - -  
 § 20. Title to Soldiers Lots.

Friend's Delight. Sur. 14 May 1774 for Paul Hoy for 250 acres. Beginning at a...  
 Appendix VIII, continued. "from the Land Office" Hickory... about 4 paces above the mouth of Ginsang Run which  
 empties into the E. side of the Great Youngling Run about  
 19 miles above the Provincial Line, and running - "N. 38° E., 135 paces; "N. 40° W., 80 paces;  
 "S. 79° W., 100 paces; "S. 110° W., 110 paces; "S. 67° W., 78 paces; "S. 40° W., 37 paces; "S. 29° E., 70 paces;  
 "S. 5° E., 215 paces; "S. 35° E., 31 paces; "North, 50 paces; and by "S.

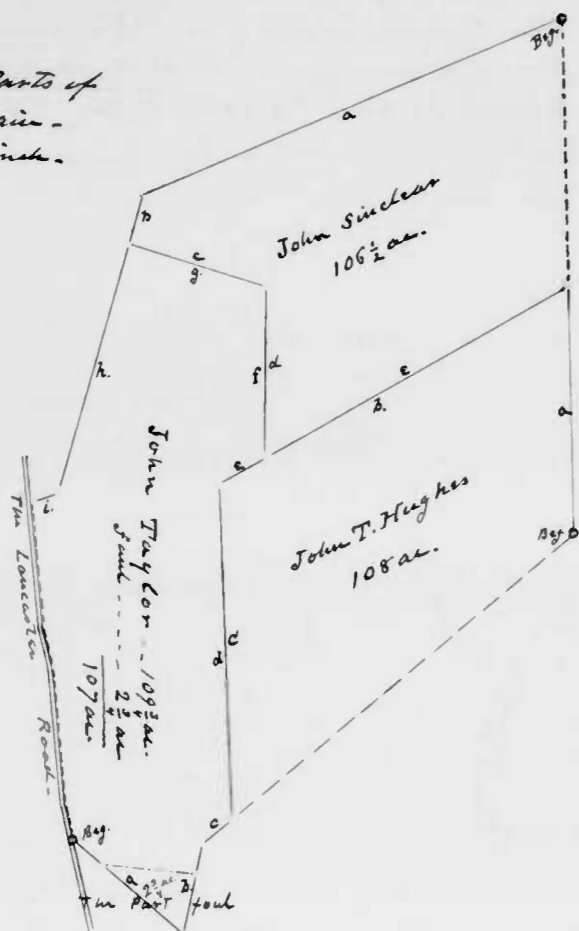
Appendix XIV -  
 Page 108 -  
 [Scale 50 paces = 1 inch.]



Draught of a tract of land situate in Fawn Township, York County [Pennia] surveyed  
 23 Oct. 1765 for George Payne in pursuance of two Warrants, the one for 80 acres, dated  
 28 April 1757, the other for 50 ac., dated 28 April 1757, by Wm. Mathews Esq. N.B. This land  
 was surveyed by Thomas Brown about 6 years ago, whose lines I exactly followed -

True Copy  
 Pat. Doran

Appendix XV. Parts of  
Salisbury Plain -  
Scale - 75 feet = 1 inch.



XV. Appendix - Parts of Salisbury Plains, sur. 26 Oct. 1793 -

John Sinclair's part, 106 1/2 acres - Beginning at a Chestnut  
... on a hill... at the end of the "5<sup>th</sup>" line of the whole tract, and running - a. S. 61° W.,  
188 feet to a Chestnut, b. S. 8 3/4° W., 8 3/4 feet to a R.O.; c. S. 79° E., 72 feet to a stem; d. S. 6° E.,  
72 feet to a stem; e. N. 54° E., 141 1/2 feet to a stem in the "6<sup>th</sup>" line of Salisbury Plain,  
and, with said line reversely, to the beginning -

John Taylor Hughes' part, 108 acres - Beginning at a stem by a  
small rock in a glade, near a large rock... "R.H.", said stem being... at the  
end of the "6<sup>th</sup>" line of the whole tract, and running with said line reversely,  
a. N. 8° W., 100 1/2 feet; to a stem <sup>then</sup> b. S. 54° W., 164 feet to a stem by the N. side of a  
... W.O.; c. S. 8° E., 138 feet to a Gum... in the "7<sup>th</sup>" line of Salisbury Plain, and  
with that line reversely to the beginning -

John Taylor's part, (109 3/4 ac., of which 2 3/4 ac. lie foul of Zenas' Hall)  
107 acres - Beginning at 2 W.O. saplings... on the S. side of a hill on the  
E. side of the Lancaster Road, a boundary the end of the sixth [?] line  
of the whole tract, and, with the out lines of said Salisbury Plain,  
3 lines - a. S. 56° E., 60 feet; b. N. 5° E., 38 feet to a B.O... of the whole tract;  
c. N. E., 16 1/2 feet to a Gum; d. N. 8° W., 138 feet to a stem by the N. side of a  
... W.O.; e. N. 34° E., 22 1/2 feet to a stem; f. N. 6° W., 72 feet to a stem; g. N. 79° W.,  
60 feet to a B.O.; h. S. 8 3/4° W., 107 feet to a Hilltop... on the S. side of a meadow;  
i. W. S. W., 11 1/2 feet to a place in said Lancaster Road, W. by N. 4 yards from a  
... R.O., and, with said Road to the beginning -

XVI. Appendix - Hartford County, Jct.

Pages 92 & 92. Also pages 110, 111.

I, Patrick Doran, a Justice to Mr. David Scott,

Surveyor of said County do hereby certify that

I have, at the request of Mr. Aquila Norris, carefully surveyed... Addition to James's Forest and laid down the same agreeably to the boundary and courses shewed to me. I have also laid down the courses of a Bond at the request of said Norris by beginning the same at the end of the "S.W., 80 p." (21 1/2) line of Addition to James's Forest, - Also, I have laid down the courses of said Bond at the request of said Norris, agreeably to the line and courses <sup>marked D, E, and F.</sup> shewed by Richard Hope and John Long Junr, <sup>beg. at C. on the plot</sup> and find the said Bond to cut itself in two parcels. Also, I have laid down part of the partition fence, at the request of said Norris between him and John Long Junr. 2 July 1790. Pat Doran

[For description of James's Forest, see 242 ante.]

[For description of Addition to James's Forest, see 243 ante.]

Bond - James Scott, Adm<sup>r</sup> of David Scott, deced<sup>t</sup> to Aquila Norris. Dated 18 Mar. 1783. To convey 92 acres of land... part of... James's Forest and the Addition to James's Forest, lying within the following bounds, viz<sup>t</sup>. Beg. at the end of the "S.W." line [the Addition to] of James's Forest, and running - 1. West, 80 p.; 2. South, 80 p.; 3. E. by S., 160 p.; 4. S. by W., 60 p.; 5. S. 52° W., 98 p.; 6. N. 47 1/2° E., 76 p.; and by <sup>marked D, E, and F.</sup> for 68 1/2 acres in two parcels.

I have also, at the request of said Norris laid down the following Deed - James Scott of Jas. to Charles Hughes, Dated 6 Mar. 1779. Part of [the two above named tracts] in Hartford County. Beg. at the beg. of James's Forest, and running thence, 1. NE., 60 p.; 2. N.N.W., 15 p. to the "NE. by N., 70 p." (16 E) line of Addition to James's Forest, and with said line, 3. NE. by N., 67 p. to its end, and still with said tract, 4. N.W., 220 p.; 5. S. 47 1/2° W., 126 p. to the "S. 52° E., 300 p." (26 E) line of said tract, and with said line, 6. S. 52° E., 284 p. to its end, and by <sup>marked D, E, and F.</sup> for 267 acres - Libr J.L.G., N<sup>o</sup> C., folio 42, 9.

I have also, at the request of Aquila Norris laid down the division fence between said Norris and John Long Jr., G to H, and continued to I, the

XVI. Appendix; continued —

show that said Norris is in possession of 65 acres of Addition to James's  
Forest in two parcels, vizt, at H., 50½ acres, and at G., 14½ acres.

Pat: Doran

July 2<sup>d</sup> 1790.

XVII. Appendix —

Page 174. Certificate signed —

John Barton, by his Last Will and Testament... bearing

date on or about 4<sup>th</sup> Jan. 1773... "I Item, I give

and bequeath to my son John Barton all that

part of my land I now live on, vizt. at the lower corner of my land next

to Robert Bishop's... plantation on My Lady's Manor, and... with the Great

Road... <sup>Daniel Powell's land and with said land to... E. Wick's Run and thence with to the Great</sup>  
Road... to the corner of the piece belonging to... the plantation which he

now lives on, there, with a straight line thro' the fields... to the Spring Branch

by Morgan's Hog Pen, and by a straight line to the out side of the Manor,

and from that place to the beginning... to him, &c... during the term of the Lease."

And whereas a survey has been made of all that part of My  
Lady's Manor heretofore held... by John Barton, ... N<sup>o</sup> 7, and James Barton,

William Hitchcock Barton, and Veason Price... purchased... said Lott from the

late Intendant... and said... Price being desirous to have his part laid off

agreeable to the above... Will; I have... at the instance of said Price,

and with the consent of said James and William H. Barton, surveyed...

the same: Beginning at the end of Lot. N<sup>o</sup> 6, being... E. S. E., 3½ p<sup>ts</sup> from a

stone... by the side of a swamp, where stood the beg. line of the lot...  
leased to John Barton, and running — 1. N. 68½° W., 155½ p<sup>ts</sup> to a stone, N<sup>o</sup> 2;

2. N. 1° W., 80 p<sup>ts</sup> to a stone, N<sup>o</sup> 3; 3. N. 39° E., 40 p<sup>ts</sup> to a stone, N<sup>o</sup> 4; 4. N. 4° W., 12 p<sup>ts</sup>

to a stone, N<sup>o</sup> 5; 5. S. 84° E., 30½ p<sup>ts</sup>, to a stone, N<sup>o</sup> 6; 6. S. 31° E., 18 p<sup>ts</sup> to a stone, N<sup>o</sup> 7;

7. S. 5¾° E., 36 p<sup>ts</sup> to a stone, N<sup>o</sup> 8, by the N. side of a branch; 8. S. 50° E., 127 p<sup>ts</sup> to a stone,

N<sup>o</sup> 9; and by &c, for 81 acres, 22¾ acres of which lie outside of My Lady's

Manor as surveyed by Commissioners — 12<sup>th</sup> Sept. 1794.

Pat: Doran.

XVIII. Appendix to 235 - Parts of tracts included in Lawyer's Gain, and ex-  
Page 183, 184 -

Tracts from two Deeds relating also thereto -

Part of Powell's Choice - 1. S. 65° W, 15 p<sup>2</sup>; 2. N. 45° W, 74 p<sup>2</sup>; and by  $\frac{1}{2}$  ac, for 3 acres.

Part of Daniel's Land - 1. North, 50 p<sup>2</sup>; 2. N. 80° W, 30 p<sup>2</sup>; 3. South, 40 p<sup>2</sup>; 4. S. 20° E, 20  $\frac{1}{2}$  p<sup>2</sup>; 5. N. 65° E, 3 p<sup>2</sup>; 6. N. 10° W, 12  $\frac{1}{2}$  p<sup>2</sup>; 7. N. 65° E, 6  $\frac{1}{2}$  p<sup>2</sup>; and by  $\frac{1}{2}$  ac, for 8  $\frac{3}{4}$  acres.

Part of Whitaker's Delay - 1. N. 10° W, 117 p<sup>2</sup>; 2. S. 82° E, 85  $\frac{1}{2}$  p<sup>2</sup>; 3. S. 10° E, 68 p<sup>2</sup>; and by  $\frac{1}{2}$  ac, for 46  $\frac{3}{4}$  acres.

Deed - Peter Whitaker } 13 Mch. 1775 - Norfolk Co. - Liber A, No 2, folio 287, &c.  
to } Part of Whitaker's Delay - Beginning at the E. corner  
Abraham Jarrett } of the whole tract, and running - 1. N. 10° W, 76 p<sup>2</sup>; 2. N. 65° E, 84 p<sup>2</sup>; 3. S. 10° E, 106 p<sup>2</sup>; and by  $\frac{1}{2}$  ac, for 37 acres, exclusive of a small part of Powell's Choice.

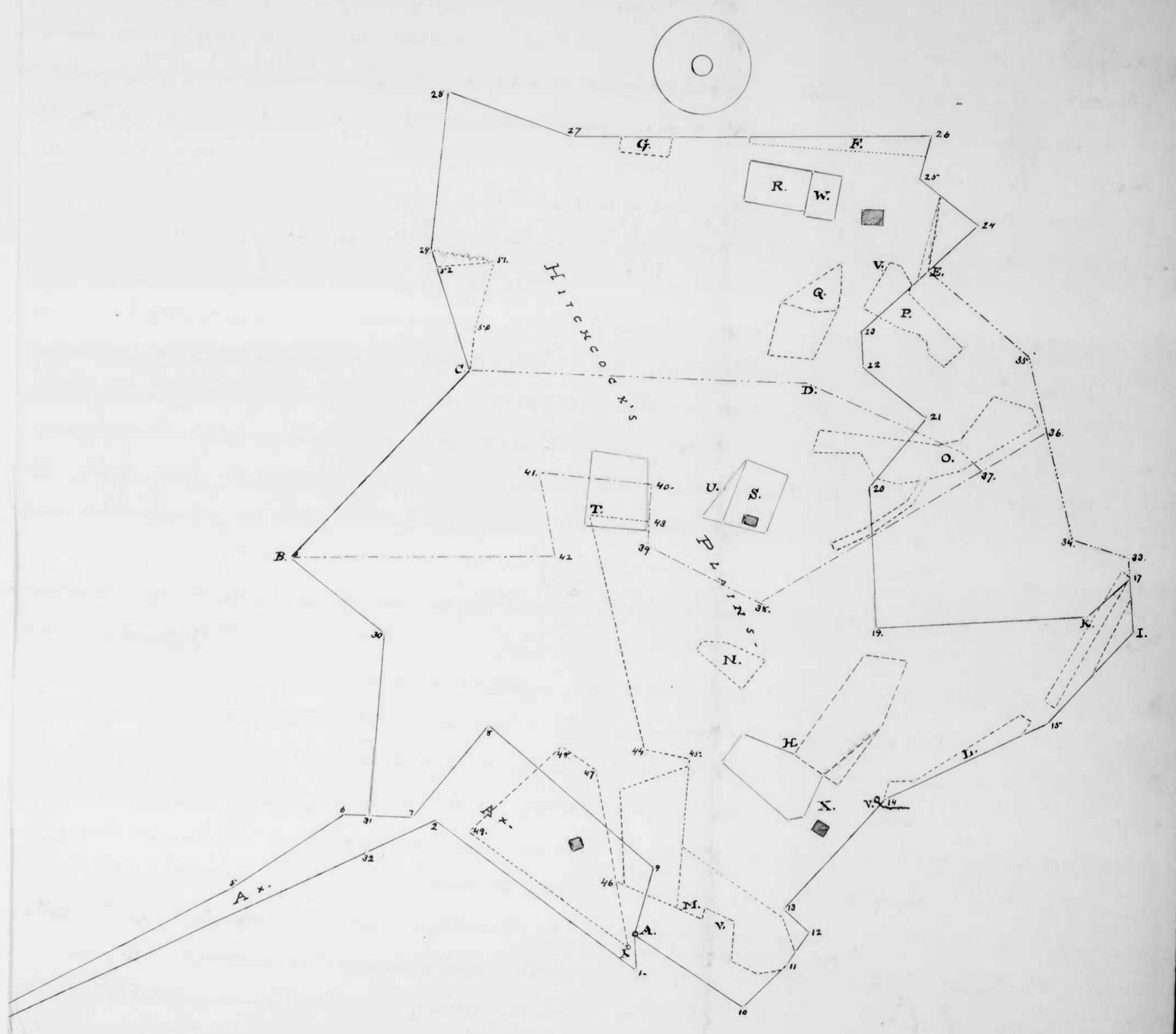
Deed - Peter Whitaker } 13 Mch. 1775 - Norfolk Co. - Liber A, No 2, folio 293, &c.  
to } Part of Daniel's Land - Begins at the E. corner  
Abraham Jarrett } of the whole tract, and runs - 1. N. 55° W, 325 p<sup>2</sup>; 2. S. 65° W, 13 p<sup>2</sup>; 3. S. 10° E, 45 p<sup>2</sup>; 4. S. 34° E, 211 p<sup>2</sup>; 5. S. 45° E, 21 p<sup>2</sup>; 6. S. 64° E, 80 p<sup>2</sup>; and by  $\frac{1}{2}$  ac, for 73 acres.

Deed - Daniel Whitaker } 14 Oct. 1778 - Norfolk Co., from tract from Deed, out to road D -  
to } Part of Whitaker's Delay, 67 acres, and part of  
John Long } Daniel's Land, 37 acres; being the remaining parts of the said tracts after deducting the parts sold to Abraham Jarrett.

XIX. Appendix, to 207 and 208 ante - For partition of the Hitchcock  
Page 146 & 147 -

lands - For description of AX, see 207 ante, and for that of Hitchcock's Plains, 208 ante.

1. Part of Benjamin Amos's land to be conveyed to the heirs of Asael Hitchcock - Beginning in, and 22 p<sup>2</sup> from the end of the "N. 50° E, 53 p<sup>2</sup>" (15 E) line of Hitchcock's Plains, (E. on the plat,) and, with Hitchcock's Plains, reversely, 7 acres; - 1. S. 60° W, 31 p<sup>2</sup>; 2. South, 12 p<sup>2</sup>; 3. S. 48° E, 27 p<sup>2</sup>; 4. S. 42° W, 30 p<sup>2</sup>; 5. South, 47 p<sup>2</sup>; 6. East, 71 p<sup>2</sup>; 7. N. 49  $\frac{1}{2}$ ° E, 19 p<sup>2</sup>, to the "3<sup>d</sup>" line of Fox Hills; 8. North, 7 p<sup>2</sup>; 9. N. 70° W, 19  $\frac{3}{4}$  p<sup>2</sup>, to a stem; 10. N. 11° W, 64 p<sup>2</sup>, to a stem on the NE. side of a branch; and by  $\frac{1}{2}$  ac, for 40 acres.



XIX. Appendix; continued

(2.) The portion of the children of Josias Hitchcock. Part of Ax, and part of Hitchcock's Plains. Begins at a point S. 20° W, 4 1/2 p. from a R.O., the beg. of Ax and of Hitchcock's Plains, (X on the plat) and runs — 1. N. 7° W, 60 p. to a stone; 2. N. 62° W, 14 p. to a stone; 3. S. 49 1/2° W, 42 p. to a stone; and by, &c., for 10 acres.

(3.) William Hitchcock's portion, part of Ax, of Hitchcock's Plains, and of the aforesaid 40 ac. to be conveyed by Benj. Anus. Begins at the R.O., the beg. of Ax, &c., (A on the plat) and runs, with Hitchcock's Plains (8 lines) to the end of the "North, 18 p." (8 p.) line thereof, then, 9. North, 7 p.; 10. N. 70° W, 19 1/2 p. to a stone; 11. N. 11° W, 38 p. to a stone; 12. S. 62° W, 111 1/2 p. to a R.O.; 13. N. 60° W, 42 p. to a stone; 14. N. 7° E, 20 1/2 p. to a stone; 15. N. 81° W, 38 p. to "the middle of the laid out Road;" 16. S. 8° E, 33 p.; 17. N. 87° W, 88 1/2 p. to a stone... at the end of the "S. 46° W, 86 p." (22 p.) line of Hitchcock's Plains, and, with that land, runs, until it intersects Ax; then, 18. S. 6 1/2° W, 12 p. to the "3<sup>d</sup>" line of Ax, and with said line, E. N. E., 25 p. to the beg. thereof; then, reversing that land (and lines) to the beg. thereof; 19. S. 20° W, 4 1/2 p. to the beg. of the 10 ac. laid out for the children of Josias Hitchcock; then, reversing all the lines of said 10 ac. to the beg. thereof; and by, &c., for 151 1/4 acres.

(4.) Asahel Hitchcock's portion. Part of Hitchcock's Plains and of the aforesaid 40 ac. to be, &c., Begins at a stone... at the end of the "S. 46° W, 86 p." (22 p.) line of Hitchcock's Plains, and... of William Hitchcock's part, and, with said part, reversely, 6 lines, to a stone... at the end of the "N. 11° W, 38 p." (11 p.) line of said part, then, with the out lines of the aforesaid 40 ac. to be, &c., to Hitchcock's Plains, and, with the out lines of that land, to &c., for 151 1/4 acres.

(5.) The Widow's Dower, 1/3 of all said lands. Begins at a... Cherry tree... on the E. side of a path... from the Widow Hitchcock's to Asahel Hitchcock's, (D. on the plat) and runs — 1. N. 85° W, 113 1/2 p. to a stone where stood a W.H.O. sapling... at the end of the "S. 14 1/2° E. 48 p." (21 1/2 p.) line of Hitchcock's Plains; 2. N. 10 1/2° E, 14 p.; 3. N. 18 1/2° E, 23 1/2 p.; 4. N. 72° W, 19 p. to the end of 6 p. on said "21 1/2 p." line; and, with the out lines of said land... to Ax; and, with William Hitchcock's part, to the end of 22 p. on the "12 p." line of the 10 ac. laid out for Josias Hitchcock's children; 5. S. 63 1/2° E, 22 1/2 p.; N. 8° E, 50 p.; N. 63° W, 16 p.; N. 12° W, 80 p.; N. 81° E, 20 1/2 p.; S. 7° W, 8 p.; S. 60° E, 42 p.; N. 62° E, 86 1/2 p.; N. 42° W, 12 p.; and by, &c., for 103 acres.