

HARFORD COUNTY CIRCUIT COURT
(Survey Record)
1675-1830
JL V. 1
CR 49,128-2

Table of Contents

1. The Agreement, Thurston's - P	1.	32. Durham's Third Addition to Bilberry Hall -	14.
2. Mitchell's Addition -	1.	33. Bryerly's Addition -	14.
3. Jack's Purchase -	1.	34. Trust. P	14.
4. Continuance; Webster's - Plat.	1.	35. Scott's Addition to Trust. P	15.
5. Webster's Water Mill - Plat.	2.	36. Joshua's Meadows - P	15.
6. Webster's Water Mill Resurveyed - Plat.	2.	37. Joshua's Meadows Enlarged - P	15.
7. Cedarwood Grove - Plat.	2.	38. Morgan's Lott -	16.
8. Smith's Mistake - Plat	3.	39. Ranger's (or, Ranger's) Range -	16.
9. Herman's Addition -	3.	40. Goldsmith's Neck -	16.
10. Shawan Hunting Ground -	4.	41. Merriken's Inheritance Flower Red -	16.
11. Daniel's Plains	5.	42. Bidmost -	17.
12. Green Disappointment -	5.	43. Ewing's Continuance -	17.
13. Wolf Range; Wiley's -	6.	44. Johnson's Strife -	17.
14. Partnership Dissolved -	7.	45. Johnson's Strife Corrected -	18.
15. Kerr's Risk -	8.	46. Onion's Addition to Hopwell -	18.
16. Dougherty's Chance -	8.	47. Tricks and Things; Robinson's -	18.
17. Meredith's Hills and Dale -	8.	48. Onion's Gravelly Hills -	19.
18. Sutton's Neighbour - Plat.	9.	49. Betsy's Garden -	19.
19. Addition; Richardson's -	9.	50. Jerusalem -	19.
20. Mount Atlas; N. Canland's -	9.	51. Homer -	19.
21. Partner's Addition; Henry & Partners - ^{Plat.}	10.	52. Bond's Pleasant Hills [Resurveyed.]	20.
22. Paradise; Lightfoot's -	10.	53. Kennedy's Industry -	21.
23. The Union Fishery -	10.	54. Pearson's Outlet -	21.
24. Clankson's Purchase -	11.	55. Ogg King of Baskan -	21.
25. Dogwood Thicket -	11.	56. Privilege;	22.
26. Timber Swamp; Taylor's -	11.	57. Pearson's Privilege -	22.
27. Betsy's Delight -	12.	58. Davis's Cheerful Innocence -	22.
28. Clark's Quiet Inheritance -	12.	59. Whitacre's Invitation -	23.
29. Bilberry Hall -	13.	60. Chestnut Ridge -	24.
30. Third Addition to Bilberry Hall -	13.	61. Swanyard's Diligence -	24.
31. Durham's First Addition to Bilberry Hall -	14.	62. The Meadow; Fulton's	24.

II.

63. Bush Grove Resurveyed -	25	96. Fence Row -	27
64. Edinburg - Plat.	25	97. Bear Range -	27
65. Ha Ha Indeed - Plat.	25	98. Harris's Delight -	28
66. Keytes Range - Plat.	26	99. Brothers' Agreement -	28
67. Clegate's Forest	27	100. Leonard's Triangle -	28
68. Clegate's Forest	27	101. Betsey's Anxiety -	29
69. Preston's Chance -	27	102. Good Luck; Whitain & Thompson -	29
70. Gibbons's Park -	28	103. Mount Creagh -	29
71. Clegate's Neighbour -	28	104. Hugh's Inheritance -	30
72. The Addition to The End -	28	105. Pike's Refuse -	30
73. "Agony" Plat.	29	106. Powell's Choice -	30
74. Levi's Tribe -	30	107. Jarrettsburgh -	31
75. Joyce Trippas -	30	108. The Second Jarrettsburgh -	31
76. Smith's Discovery (2 surveys)	30	109. Wheeler's Enlargement -	32
77. Eric's Garrison -	31	110. Thomas's Beginning; Wheeler's -	32
78. Phil's Choice -	31	111. Clark's Park -	32
79. Jones's Inheritance -	31	112. Wheeler's First Addition -	33
80. James's Care; Amoss's -	32	113. Whitacre's Choice -	33
81. The Wood Lott Enlarged; Jarrett's -	32	114. S. Duff -	33
82. James's Range; Stuard's - Plat.	32	115. Reed's Best Way -	34
83. Conoforgism -	33	116. Cooper's Addition -	34
84. Jarrett's Recovery -	33	117. Pleasant Plains; Henry's -	34
85. Well Enough -	33	118. Whitford's Desire -	35
86. Quarnes's Fruitfull Barrons -	34	119. Galbraith's Delight -	35
87. Not So Good As Well Enough -	34	120. Pope's Gain -	36
88. Cabin Fort -	34	121. Tuculum -	36
89. Kidd's Troubles -	35	122. Heidelberg -	36
90. Burton's Beginning Enlarged -	35	123. Vineyard; Luckey's -	37
91. Mother's Care; Amoss's -	36	124. Old Man's Meadow -	37
92. Whitacre's Lott -	36	125. Littleworth; Hop's -	38
93. The Three Sisters -	36	126. Plumtree Hollow (or Bottom) -	39
94. French's Bedford -	36	127. Hexagon; Wiley's -	39
95. Wheeler's Security -	37	128. Shipley's Adventure -	40

III.

129. Noble's Wonder -	50	162. Jarrett's Outlet -	63
130. Johnson's Chance -	51	163. The Widow's Care; Miles's -	63
131. Poter's Pleasure -	51	164. Williams Trust -	63
132. Addition to Poter's Pleasure -	51	165. Norris's Venture -	64
133. Isabella's Garden -	51	166. Norris's Neglect -	64
134. Addition to James's Forest; Scott's -	52	167. Jarrett's Discovery; Jesse Jarrett's -	64
135. Dines Lott -	52	168. David's Beginning -	64
136. Bain's Venture -	52	169. David's Hope -	65
137. The Delightful Rock -	53	170. Salisbury (or Salsbury) -	65
138. Hale's Precipices -	53	171. Bond's Enlargement -	66
139. Carter's Addition -	53	172. Clegate's Addition -	66
140. Payne's Expectation -	54	173. Black's Hope -	67
141. Refuse; Dunning's -	54	174. Long Slip -	67
142. Gibraltar; Montgomery's -	55	175. First Discovery; Dale's -	67
143. Vulcan's Mount -	55	176. Slade's Chance -	68
144. Abraham's Valley; Jarrett's -	55	177. Russell's Chance -	68
145. Quebec -	55	178. Roses Green -	69
146. The Garden of Eden; Honour's -	57	179. Roses Green Resurveyed -	69
147. Bellguard & Onion's -	57	180. Saint Omer's; Franklin's -	70
148. Security; Onion's -	58	181. Mount Pleasant; Wheeler's -	70
149. Harper's Residence -	58	182. Success; Wheeler's -	70
150. The Western Expedition -	59	183. Wheeler's Second Addition -	71
151. Manifold's Refuse -	59	184. Mill Seat Resurveyed; Wheeler's -	71
152. Burnt Hill -	60	185. Spittlecatt; Taylor's -	71
153. Nathan's Lott -	60	186. Prospect; Fenwood's -	72
154. Taylor's Chance Corrected -	60	187. Monte Sante -	73
155. Taylor's Chance (or Choice) -	60	188. The Improved Lott; Streets -	74
156. Second Addition; Gilchrist's -	61	189. Good Luck; Johnson's -	74
157. Here And There -	61	190. Ely's Grove -	74
158. Bond's Sylvania -	61	191. Carlisle's Park -	74
159. Bednal Green -	62	192. Carlisle's Range -	75
160. Wolf Harbour; Sicklemore's -	62	193. Ely's Chance -	75
161. Holland's Adventure -	62	194. Rocky Point; Ewitt's -	76

IV.

195. Joshua's Meadows; Amos's lease-	76.	228. Jarrett's Addition-	90.
196. Joshua's Chance; Amos's lease-	77.	229. Small; Amos's-	90.
197. Joshua's Forest; Amos's-	77.	230. Industry; Amos's-	91.
198. Pastures Hills; Bull's-	77.	231. Amos's Farm-	91.
199. Luck Resurveyed-	78.	232. Nancy's Fancy In Hall's Lott-	91.
200. Francis's Delight-	78.	233. Thomas Bond's Gift Resurveyed-	92.
201. Good Neighbourhood; -----	79.	234. Double Purchase; McComas-Cox-	92.
202. Bond's Beginning	79.	235. Timonium-	93.
203. Robert's Lot-	79.	236. Maiden's Alley-	93.
204. Peru-	80.	237. Rich Neck; -----	94.
205. Mexico Corrected-	80.	238. Zaara-	95.
206. M ^c Cormick's Frolick-	81.	239. Small Hope; M ^c Gaw's-	95.
207. Richardson's Wilderness	82.	240. Patrick's (or Rock's) Lott-	96.
208. The Miller's Fancy-	82.	241. Stewart's Pleasant Hills-	96.
209. Monto Santo-	83.	242. -----; John Cox's-	96.
210. Spittlefield-	83.	243. Marino (or Marino)-	97.
211. Hog Range; Doran's-	84.	244. Addition to Poverty Inclosed-	97.
212. Poor Dependance-	85.	245. Taylor's Chance-	98.
213. Bond's Last Skitt-	86.	246. Taylor's Chance Corrected-	98.
214. Colegate's Last Skitt-	86.	247. The Mill Seat, Lewis's-	98.
215. Mary's Delight; Hays's-	86.	248. Pierce's Addition-	98.
216. Pheasant Range-	86.	249. Lot N ^o 8, My Lady's Manor-	99.
217. Deserted Lot Corrected-	86.	250. Westminster-	99.
218. West's Purchase-	87.	251. White's Hall Resurveyed-	100.
219. Tricks and Things; Jarrett's-	87.	252. Ann's Delight; Ramsey's-	101.
220. William's Triangle; Thomas's-	87.	253. Addition to Ann's Delight-	101.
221. Whitaker's Delight-	87.	254. Mount Ararat; Whitaker's-	102.
222. Robin's Help-	88.	255. Weaver's Mount-	103.
223. John's Forest; Rhodes's-	88.	256. Long Slips; Amos's-	103.
224. Belfast-	88.	257. Jones's Folly-	103.
225. Hays's Choice-	88.	258. Bond's Lott-	104.
226. MY LADY'S MANOR-	89.	259. Cooper's Park-	104.
227. John's Barren Enlarged-	90.	260. Kidd's Addition-	105.

V.

261. Sure Bind Sure Find-	105.	294. Pleasant Hill; Clark's-	118.
262. Love's Addition-	105.	295. Gallen's (or Gallion's) Bay-	118.
263. Johnson's Range-	106.	296. Rocky Mount; Jarrett's-	118.
264. Polygram-	106.	297. Jarrett's Discovery Corrected-	119.
265. Better Hope; Elledge's-	106.	298. Atkinson's Pleasant Plains-	119.
266. The Lottery-	107.	299. Dear Spot; Sutton's-	119.
267. Poter's Fields Corrected-	107.	300. Sutton's Neighbour Enlarged-	120.
268. Hogg Point-	108.	301. Here And There-	121.
269. Hiptkins's Luck-	108.	302. The Divided Lott-	121.
270. Beall's Risk-	108.	303. Begin-	121.
271. Daniel's Lot; Rutt's-	108.	304. Cockins's Lot-	122.
272. Daniel's Lot Revised-	109.	305. Surveyor's Point-	122.
273. Bond's Adventure-	109.	306. Cuckoldmaker's Point-	122.
274. Bond's Adventure Revised-	109.	307. Horn Point-	122.
275. Frog Spring-	110.	308. Barton's Lot, of My Lady's Manor-	123.
276. Dallam's Fishery-	110.	309. Wheeler's Outlet-	123.
277. Colerain-	110.	310. Abraham's Neglect-	123.
278. Come By Chance; Amos & Galyon-	111.	311. Abraham's Beginning-	124.
279. Robinson's (or Robertson's) Chance-	112.	312. Baldwin's Purchase-	124.
280. Devor's Chance-	112.	313. Margaret's Best Way-	124.
281. Coot Hill-	113.	314. Nutterfield's Lott [Qu. Nutterwells?]	125.
282. Abingdon's Widow's Husband-	113.	315. Walnut Neck-	125.
283. Lacedemon-	113.	316. Addition to Bush Grove Resurveyed-	125.
284. Harrison's Resolution-	114.	317. Beaver Dams-	126.
285. Macedon-	114.	318. Robinson's Addition to Robinson's Outlet-	126.
286. Small, -----	114.	319. Nelly's Eden-	126.
287. Jarrett's Discovery;	114.	320. Martin's Purchase-	126.
288. Pine Orchard-	115.	321. Brothers' Lott; Crabtree's-	127.
289. Cannan's Grove-	115.	322. Minster-	127.
290. Independance;	116.	323. Durhamshire-	127.
291. Better Luck; Streets-	116.	324. Bull's Outlet-	127.
292. William's Addition-	117.	325. Orr's Bottom-	128.
293. William's Industry-	117.	326. Mount Pleasant; Ashmead's-	128.

VI.

327. Freeman's Rest Enlarged -	129.	360. Sicklemore's Refuse -	142.
328. Meade's Disappointment -	129.	361. Onion's Inheritance Resurveyed -	142.
329. James and Alexander's Paradise -	129.	362. Smith's Beginning -	143.
330. Hopewell; Davis's -	130.	363. Addition to Onion's Inheritance -	143.
331. Friendship; Wheeler's -	130.	364. The Biter's Bit -	144.
332. Pittsburgh -	131.	365. Neglect, Isham's -	144.
333. Mount Moriak -	131.	366. Dallam's Self Preservation -	144.
334. Claxen's Forest - [Qui. Clarkson's!]	131.	367. Spring Neck; Taylor's -	145.
335. Sinclair's Good Luck -	132.	368. Charles's Purchase -	145.
336. Sinclair's Prospect -	132.	369. George's Hill -	145.
337. West's Forest -	132.	370. Merriken's Branches -	146.
338. West's Neighbour -	133.	371. Merriken's Inheritance Forever -	146.
339. Tate's Neighbour -	133.	372. Londonderry -	147.
340. Partner's Troubles -	133.	373. Antrim -	147.
341. David's Hope; Tate's -	134.	374. Bond's Tanyard -	147.
342. Honesty Is The Best Policy -	134.	375. The Oblongs -	147.
343. Faca's Park -	135.	376. Onion's Resolve -	148.
344. Collett's Point (or Neck) -	136.	377. Constantinople -	148.
345. Onion's Second Thought -	137.	378. Little Hopewell -	148.
346. Onion's Defence -	137.	379. Archibald's Addition -	149.
347. Spanish Oak Bottom -	137.	380. Groom's Chance -	149.
348. Homer Resurveyed -	137.	381. Bond's Water Mills -	149.
349. Jericho; Stankung's -	138.	382. Bond's Water Mills Resurveyed -	150.
350. Legoe's Chance -	138.	383. White's Hall -	150.
351. Onion's Pasture Ground -	139.	384. Rayma (or Raymo) -	150.
352. Polcat Neck [Resurveyed] -	139.	385. Taylor's Choice -	151.
353. Friendship;	140.	386. Ward's Adventure -	151.
354. Isham's Second Addition -	140.	387. Littleworth; Onion's -	151.
355. Fortune; Williams's -	140.	388. Wignall's Rest -	151.
356. Witley's Forest -	141.	389. The Owner's Landing -	152.
357. Onion's Inheritance -	141.	390.; Brown & Dallam's -	152.
358. Onion's Angle -	141.	391. Addition to Onion's Surety Banks -	152.
359. Amusement; Onion's -	141.	392. Arthur's Delay -	153.

VII.

393. Prospect Hills -	153.
394. Skingden's Widow -	153.
395. Savory's Farm -	154.
396. London -	154.
397. Bury's Purchase -	154.
398. Maxwell's Conclusion -	155.
399. Warrington Resurveyed -	155.
400. Norfolk; Dye's -	157.
401. Hughes's Fortune -	157.
402. Addition to Hughes's Fortune -	157.
403. Belle Farm; Webster & Massey's -	157.
404. Massey's Addition -	158.
405. Massey's Privilege -	158.
406. Webster's Level -	158.
407. Webster's Lock -	158.
408. Webster's Meadows -	158.
409. Webster's Landing -	158.
410. Father's Last Will -	158.
411. Divers' Chance -	158.
412. Legoe's Troubles -	158.
413. Gay's Meadows -	158.
414. Good Will; Day's -	158.
415. Holmwood -	158.
416. Sampson -	158.
417. Mate's Addition - 13-3-77.	158.
418. Hog Neck -	158.
419. Ely's Constantinople -	158.
420. Betsey's Delight; Bond's -	158.
421. Poverty Inclosed -	158.
422. Hopewell Marsh -	158.
423. Webster's Otter Point -	158.
424.	
425.	

Index to Tracts.

Aaron's Spring Neck - 343.

Abbott's Forrest - 5; 6.

Abell's Lot - 274. 420.

Abingdon's Widow - 394. 276. 282.

Abingdon's Widow's Husband - 282.

Abraham's Beginning - 311. 310.

Abraham's Folly - 17.

Abraham's Neglect - 310.

Abraham's Pleasure - 229. 230.

Abraham's Pleasure Corrected - 108. 230.

Abraham's Valley - 144. 142.

Addition; - 1267.

Addition; H. Richardson's - 19.

'Agirey' - 73.

The Agreement - 1.

Aha Aha The Cow Pasture - 65.

Airy Hall - 125.

All I Want - 17.

Amoss and Myers's Puzzle - 187. 205. 211.
267.

Ann's Lot; Bond's - 420.

Baldwin and Ashton's Innocency - 267.

Baldwin's Purchase - 312.

Bardley's Chance - 14.

Barton's Folly - 328.

Barton's Lot - 308.

Beall's (or Bell's) Camp - 37. 38. 58.

Beall's Risk - 270.

Bear Range - 97. 99. 102. 103. 322.

Beaver Dams - 317. 324.

Beaty's Paradise - 238. 319.

Amoss' Farm - 231. 108. 230.

Amoss' Outlet - 170.

Amusement - 359. 361.

Anderson's Lot - 56. 199.

Anderson's Retreat - 17. 300.

Ann's Delight; Rumsey's - 252. 253.

Ann's Delight; Addition to - 253. 252.

Ann's Dower - 271. 272. 274. 420.

Antioch - 284.

Antrim - 373.

Aquila - 343.

Aquila's Forest - 329.

Aram's Favour - 58.

Archibald's Addition - 379.

Armagh - 342.

Arthur's Delay - 392.

Askins' Hope - 65.

Atkinson's Pleasant Plains - 298.

Ax - 292.

Bednal Green - 159. 52.

Begin - 303. 96. 99. 101. 103. 104.

Belle Farm; Webster & Massey's - 403.

Bell Farm; Whelan's - 290.

Belfast - 224.

Belguard - 147.

Bell's Habitation - 342.

Best Endeavour - 6.

Better Hope; Ellidge's - 265. 193. 266. 298.

Better Hope Enlarged - 298.

A
B
C
D
E
F
G
H
I
J
K
L
M
N
O
P
Q
R
S
T
U
V
W

Baker Luck; Wilmetts - 170.
 Baker Luck; Streets - 291.
 Betsy's Anxiety - 101.
 Betsy's Delights - 27, 28.
 Betsy's Garden - 49.
 Betty's Lot - 9.
 Bidmost - 42.
 Bilberry Hall - 29, 30, 31, 32.
 Bilberry Hall, Durham's First Addition to - 31.
 Bilberry Hall, Durham's Third Addition to - 32.
 Bilberry Hall; Third Addition to - 30.
 Black's Hope - 173.
 Black's Range - 173.
 Bond's Adventure - 273, 274.
 Bond's Adventure Revised - 274, 272.
 Bond's Beginning - 202.
 Bond's Choice - 269.
 The Biters Bit - 364, 366.
 Bond's Discovery - 89, 94, 95.
 Bond's Enlargement - 171.
 Bond's Forest - 52, 153, 158, 248.
 Bond's Gift - 108.
 Bond's Gratitude - 169.
 Bond's Gratitude, Addition to - 328.
 Bond's Insurance - 243.
 Bond's Last Shift - 213, 217, 218.
 Betsy's Delights; Bond's - 420.
 Cabin Fork - 88.
 Cannon's Grove - 289.
 Carlisle's Park - 191, 193, 266, 298.
 Carlisle's Range - 192, 193.
 Carpenter's Plains - 10, 11.

Bond's Lot - 258, 44.
 Bond's Pleasant Hills Resurveyed - 52.
 Bond's Sylvania - 158.
 Bond's Tanyard - 374.
 Bond's Water Mills - 381, 382.
 Bond's Water Mills Resurveyed - 382.
 Bradford's Barrens - 65, 66.
 Brantley's Ridge - 80.
 Brazier's Desire - 296.
 Brice's Endeavour - 142.
 Brindley's Venture - 142.
 Broadwell Hill - 277.
 Brooke's Cross - 153, 154, 243, 246.
 Brothers Agreement - 99, 96.
 Brothers' Lot; Crabtree's - 321.
 Bryerly's Addition - 33.
 Bull's Outlet - 324, 317, 318.
 Burgess' Camp - 67.
 Burney's Purchase - 397, 398.
 Burnet Hill - 152.
 Burton's Beginning - 90.
 Burton's Beginning Enlarged - 90.
 Bush Grove - 57, 316.
 Bush Grove Resurveyed - 63.
 Bush Grove Resurveyed, Addition to - 316.
 Bushwood - 410.
 Carter's Addition - 139, 212.
 Chance; - 125; 269, 671.
 Charlevoix - 222, 242.
 Charles' Purchase - 368, 41, 371.
 Charley's Struggle - 153.

Cheapside - 171.
 Chestnut Neck; Spry's - 398.
 Chestnut Ridge; Howards - 60, 59.
 Chevaux de Frise - 289, 291.
 Chilberry Hall - 278; 276, 278, 282.
 Chock's Addition - 170.
 Clark's Park - 111.
 Clark's Quiet Inheritance - 28.
 Clarkson's Purchase - 24, 26.
 Claxus Forest - 334, 326, 327, 333, 335, 148.
 Clegati's Forest - 67, 68, 71.
 Clegati's Forest [Settled] - 68.
 Clegati's Forest Resurveyed - 68, 71.
 Clegati's Neighbour - 71.
 Cockin's Lot - 304, 194, 305.
 Colegati's Addition - 172.
 Colegati's Contrivance - 172.
 Colegati's Last Shift - 214, 213, 215, 219, 220.
 Colerain - 277, 278, 372, 373, 394.
 Collett's Point (or Neck) - 344, 343.
 Come By Chance; Amos & Judgins - 278.
 Come By Chance; - 271, 272, 343, 65.
 Dallam's Fishery - 276, 278.
 Dallam's Self Preservation - 366.
 Daley's (or Dayle's) Delight - 125.
 Daniel's Lot - 271, 272, 274.
 Daniel's Lot Revised - 272.
 Daniel's Plains - 11.
 David's Beginning - 168, 169.
 David's Hope; Tate's - 341, 336.
 David's Hope Resurveyed - 169, 168.
 Davis's Cheerful Innocence - 58, 28, 312, 342.

Cowdington - 83, 82.
 Constant Friendship - 65.
 Constantinople; Gay's - 377, 419, or Harrison's.
 Contrivance; Webster's - 4, 6.
 Cooper's Addition - 116, 117.
 Cooper's Chance Enlarged Again - 259.
 Cooper's Paradise - 348.
 Cooper's Park - 259.
 Cooper's Pleasant Hills - 14.
 Coot Hill - 281.
 Cordwood Grove - 7, 8.
 Cowen's Settlement - 2.
 Cowley's Hall - 267.
 Creagh's Choice - 238.
 Crockett's Addition - 243.
 Crockett's Meadows - 277.
 Crooked Design - 125.
 Cuckoldmaker's Point - 306.
 Cullin's Park - 117.
 Crockett's Enlargement - 243.
 Day's Privilege - 403.
 Dear Bought and Nothing Got - 20.
 Dear Spot, Sutton's - 297.
 Dearen's Park - 138, 139.
 The Deer Park - 184.
 The Delightful Rock - 137.
 Descented Lot Connected - 217, 218.
 Desire; - 188.
 Devon's Chance - 280.
 Dineo Lot - 135.

D.
 E.
 F.
 G.
 H.
 I.
 J.
 K.
 L.
 M.
 N.
 O.
 P.
 Q.
 R.
 S.
 T.
 U.
 V.
 W.

XII.

The Ditched Marsh - 176.
 Divers' Chance - 411. 403.
 The Divided Lott - 302. 188.
 Dobbin's Pleasant Hills - 14.
 Dogwood Thicket - 25.
 Double Purchase; McComa's - 234.
 Edinburg - 64. 65.
 Eleanor's Delight - 329.
 Elizabeth's Choice - 365.
 Elizabeth's Delight - 223.
 Elizabeth's Lot - 307.
 Elliott's Chance - 257.
 Elliott's Refuse - 239.
 Elliska's Lot - 116.
 Ely's Chance - 193.
 Farlow's Contrivance - 339.
 Father's Last Will - 410. 403. 408.
 Fell's Swarthmore - 48. 361.
 Fence Row - 96.
 First Discovery - 175.
 Francis' Delight - 200. 201. 202.
 Freeman's Rest Enlarged - 327. 326.
 328. 336.
 French's Bedford - 94. 95.
 Galbraith's Delight - 119. 120.
 Gallion's (or Gallion's) Bay - 298. 403.
 406. 410.
 The Garden of Eden, Howers - 146.
 Gassaway's Ridge - 393.
 Gay's Meadows - 413. 403.

Dougherty's Chance - 16.
 Dulancy's Adventure - 170.
 Dunkell - 67. 71. 72. 286.
 Durhamshire - 323.
 Ely's Grove - 190. 193.
 Emin's Delight - 33.
 The End, The Addition to - 72. 71.
 Enwells (or Enfield's) Chace - 348. 377.
 419.
 Eric's Garrison - 77.
 Estep's Hope - 84.
 Ewing's Contrivance - 43. 199.
 Expectation; Preston's - 348. 361. 376.
 381. 382. 393. 419.
 Ely's Constantinople - 419.
 Friend's Discovery - 214. 217.
 Friendship; 353. 366. 41.
 371.
 Friendship; Wheeler's - 331.
 Friendship Enlarged; Hope's - 329.
 333.
 Friendship's Benefit - 143.
 Fortune; Williams' - 365. 361. 363.
 Fox Den - 291.
 Fowler's Refuse - 187.
 Forced Put - 187.
 Genoa - 290.
 George's Hill - 369. 371.
 Gibson's Park - 70. 68. 69. 264. 420.
 Gibson's Ridge - 67. 71.
 Gibraltar; Montgomery's - 142. 143. 145.

XIII.

Gilbert's Pipe - 3.
 Goldsmith's Neck - 40. 41. 351. 371. 392.
 Good Endeavour - 348. 361.
 Good Hope, Anson's - 174.
 Good Luck; Whitam's - 102. 58. 98.
 Good Luck; Johnson's - 189. 188.
 Good Neighbourhood - 201. 203.
 Good Prospect; West's - 184.
 Good Will; Day's - 414.
 Good Will Purchased Again - 81.
 Gratitude; McComa's - 326. 329.
 Ha Ha Indeed - 65.
 Haddington-in-Buckinghamshire - 81. 229. 230. 232.
 Hadley's Residence - 140.
 Hale's Precipices - 138. 139.
 Hall's Hope - 398.
 Hall's Lott - 81. 108. 230. 231.
 Hall's Ridge - 403. 406. 412.
 Hard Scuffle - 267.
 Harman's Addition - 398.
 {Harper's Residence - 149. 150.
 or
 Harper's Resolution - 150. 326.
 Harriord (or Hereford) - 193.
 Harris's Delight - 98. 99.
 Harris's Trust - 274. 420.
 Harrison's Resolution - 284.
 Harry's Delight - 19. 142. 143.
 Hathaway's Trust - 275.
 Hayes's Choice - 225.
 Heidelberg - 121.
 Henry's Outlet; Can. 162.
 Here and There - 157. 301.

The Great Meadows - 217.
 Green's Disappointment - 12.
 Gresham's Colledge - 284.
 Griffith's Camp - 56.
 Grog Spring - 275.
 Groom's Chance - 380. 348. 379. 382.
 The Grove; - 56. 171.
 Gunpowder Manor - 230.
 Guyton's Addition - 228.
 Gillingham - 420.
 Glenn's Choice - 209.
 Herman's Addition - 9.
 Herrington's Inheritance - 191. 233.
 Hewitt's (or Hewitt's) Range - 316. 324.
 Hexagon; Wiley's - 127. 125. 299. 300.
 Hicks's Adventure - 153. 248.
 Hills and Hollows - 13. 125.
 Hill's Camp - 230.
 Hopkins's Luck - 269.
 Hit Or Miss; - 114.
 Hog Neck - 418. 419.
 Hogg Point - 268. 269. 371.
 Hog Range - 211.
 Holland's Adventure - 161. 351.
 Holmwood - 415. 398. 414.
 Homer - 51. 348.
 Homer Resurveyed - 348. 283. 419.
 Honesty Is The Best Policy - 342.
 Hope's Garden Spot - 27.
 Hope's Pleasant Hills - 27. 169. 297.
 Hopewell; - 46. 378.
 Hopewell; Davis's - 330.

H.
 I.
 J.
 K.
 L.
 M.
 N.
 O.
 P.
 Q.
 R.
 S.
 T.
 U.
 V.
 W.

XIV.

Hopewell; Spy's - 398.
 Hopewell Marsh - 398; 422.
 Horn Point - 307; 308.
 Howard's Invitation - 88.
 Howard's Park - 343.
 The Improved Lot - 188.
 Independence; - 290.
 Industria; - 299; 300.
 Industry; Amos's - 230.
 Industry; - 140; 141.
 Jacob's Delight - 27; 28.
 Jack's Purchase - 3.
 James and Alexander's Paradise - 329; 148.
 James's Care; Amos's - 80.
 James's Chance; Maxwell's - 398.
 James's Forest - 91; 100; 101; 134.
 James's Forest, Addition to - 134; 91; 101; 338.
 James's Meadow - 27.
 James's Park; - 345.
 James's Range - 82.
 Jane's Delight - 124; 128.
 Jane's Delight Enlarged - 125.
 Jarrett's Addition - 228.
 Jarrett's Burgh - 107; 108.
 Jarrett's Discovery; As. Jarrett's - 287.
 Jarrett's Discovery; Jane Jarrett - 167; 297.
 Jarrett's Discovery Corrected - 297.
 Jarrett's Fatigue - 162.
 Jarrett's Recovery - 84.
 Jarrett's Outlet - 162.

Hughes's Choice - 8.
 Hughes's Enlargement - 7; 8.
 Hughes's Fortune - 401; 402.
 Hughes's Fortune, Addition to - 402.
 Hugh's Inheritance - 104.
 Ingratitude - 222; 236; 242.
 Isabella's Garden - 133.
 Isham's Second Addition - 354; 253; 391.
 Island Point - 398.
 Jericho; Stambury's - 349.
 Jerusalem - 50; 348; 382.
 John's Barrus Enlarged - 227.
 John's First Chance - 288.
 John's Forest - 223; 227.
 Johnson's Chance - 130.
 Johnson's Choice - 291.
 Johnson's Range - 263; 259.
 Johnson's Strife - 44; 45.
 Johnson's Strife Corrected - 45.
 Jones's Folly - 257.
 Jones's Inheritance - 79.
 Jones's Venture; Isaac Jones's - 142; 145.
 Joshua's Choice; Amos's lease - 196.
 Joshua's Forest; Amos's - 197; 146; 195; 196; 197.
 Joshua's Meadow; Amos's lease - 195.
 Joshua's Meadows; Bonds - 36; 37.
 Joshua's Meadows Enlarged - 37.
 "Joyce Trippas" - 75; 78.

XV.

Kain's Venture - 136.
 Kennedy's Industry - 53; 258.
 Kerr's Risk - 155.
 Ketherminster - 263.
 Knavery Disappointed - 187.
 Lacedemon - 283.
 Legerdmain - 18; 299.
 Legoe's Chance - 350; 408.
 Legoe's Troubles - 412; 403.
 Leonard's Triangle - 100.
 Lewis Tribe - 74; 73; 75; 77.
 Lewis Tribe, Addition to - 77.
 'Lias's Adventure - 147; 148.
 Little Hopewell - 378.
 Little John's Endeavour - 333.
 Little Marsh - 140.
 Littleton - 68; 66; 272.
 Littleworth; - 300.
 Littleworth; Hope's - 1257.
 Mr. Causland's First Attempt - 20.
 Mr. Comar's Meadows - 58.
 Mr. Cornick's Frolick - 206; 210; 212.
 Mr. Coy's Chance - 23.
 Macedon - 285; 283; 348.
 Maiden's Alley - 236.
 Maiden's Meadow - 186.
 Manifold's Refuse - 151.
 Margaret's Best Way - 313; 238; 239; 319.

Keytin's Range - 66; 65.
 Kidd's Addition - 260.
 Kidd's Troubles - 89.
 Knight's Increase - 8.
 Littleworth; Onion's - 387; 49; 361.
 Litton's Desire - 118.
 London - 396; 395.
 Londonderry - 372.
 Long Fought and Dear Bought - 14.
 Long Slip, Water - 174.
 Long Slip; Amos's - 256.
 The Lottery - 266; 298.
 Love's Addition - 262.
 Low's Den - 336.
 Luck; - 58; 316.
 Luck Recovery - 199.
 Lyne's Addition - 8.
 Lewis Town - 187.
 Marino (or Merino) - 243; 154; 244; 246.
 Martin's Purchase - 320.
 Mary's Banks - 398.
 Mary's Delight; Hays's - 215; 217; 218; 219; 340.
 Mary's Fancy - 146.
 Mary's Lot - 8.
 Massey's Addition; Massey's - 404; 403; 409; 411.
 Massey's Addition; Richardson's - 403.
 Massey's Privilege - 405; 403; 413.

K.
 L.
 M.
 N.
 O.
 P.
 Q.
 R.
 S.
 T.
 U.
 V.
 W.

XVI.

Mate's Addition - 417. 270.
 Maxwell's Conclusion - 398.
 Maxwell's Discovery - 410.
 Meade's Disappointment - 328. 320.
 The Meadow; Fulton's - 62.
 The Meadow West - 174.
 Meredith's Hills and Dale - 17. 300.
 Meredith's Range - 300.
 Merriken's Branches - 370. 371.
 Merriken's Inheritance Forever - 41. 371.
 Merriken's Outlet - 65. 275.
 Mexico - 205.
 Mexico Corrected - 205.
 Middle Oliver's - 395.
 Miles's Desire - 302.
 Miles's Forest, lease - 158.
 The Miller's Fancy - 205. 209. 210.
 The Mill Seat, Lewis & Pierce's - 247. 248.
 Mill Seat Resurveyed; Warden's - 184. 12.
 Mokkason Cabin - 187.
 Nancy's Fancy in Hall's Lott - 232.
 Nathan's Choice -
 Nathan's Lott - 153.
 Neglect, Isham's - 365. 366.
 Neighbour's Affinity - 65.
 "Neighbours" Freestone Ridge - 225.
 Neighbours Good Will - 8.
 Neighbours Good Will; 257.
 Nelly's Eden - 319. 238.
 Noble's Desire - 57.
 Noble's Wonder - 129.
 New Port - 187.

Minster - 322. 102.
 Mitchell's Addition - 2.
 Monte Santo - ¹⁸⁷ 209. 207. 208. 211. 212.
 Moorfields (or Moores Fields) - 281. 366.
 Mortell's Delight - 193.
 Morgan's Grove - 29.
 Morgan's Lott - 38. 52.
 Mother's Care; Amos's - 91.
 Mount Ararat; Whitford's - 254. 291.
 Mount Atlas; McCauland's - 20.
 Mount Creagh - 108.
 Mount Moriah - 333.
 Mount Pleasant; Ashmead's - 326. 145.
 Mount Pleasant; Warden's - 181. 182. 186.
 Myers's Troubles - 267.
 My Lady's Manor - 226. 241. 249. 305.
 Barton's Lot - 308.
 Lott No 8 - 249.
 My Lord's Gift - 271. 272. 273. 274. 420.
 Norfolk, Deye's - 400.
 Normandy - 146.
 Norris's Adventure - 257.
 Norris's Chance - 206.
 Norris's Neglect - 166.
 Norris's Ventures - 166. 166. 167.
 297. 419.
 Norris's Wonder - 257.
 Not So Good As Well Enough - 89.
 Nova Scotia - 4. 6.
 Nutterfield's Lott - 314. 238. 239. 240. 313.
 Nutterwell's Lott - 319.

XVII.

The Oblongs - 375.
 Ogg King of Bashan - 53. 53. 170. 253.
 Old Man's Meadow - 124.
 Oliver's (or Oliver's) - 398.
 Oliver's Addition - 403. 404.
 O'Neill's Paradise - 104.
 Onion's Angle - 358. 351.
 Onion's Addition to Hopewell - 46. 419.
 Onion's Defence - 346.
 Onion's Gravelly Hills - 48. 49. 253.
 Onion's Inheritance - 357. 254. 253.
 358. 351.
 Paca's Defence - 343.
 Paca's Defence Secured - 343.
 Paca's Park - 343.
 Paradise; Lightfoot's - 22.
 Partners Addition - 21.
 Partners Hills; Bull's - 198. 56.
 Partnership; Lutton's - 21.
 Partnership Dissolved - 14.
 Partner's Troubles - 340. 216. 338.
 Partition - 125.
 Patrick's (or Rock's) Lott - 240. 241.
 Payne's Expectation - 140.
 Pearson's Outlet - 54. 53.
 Pearson's Penn. - 14.
 Pearson's Privilege - 57.
 Penn. - 204. 205. 211.
 Pheasant Range - 216.
 Phillips's Purchase - 15. 20.
 Phil's Choice - 78. 73. 76. 79.
 Pierce's Addition - 248.

Onion's Inheritance Resurveyed - 361.
 Onion's Inheritance, Addition to - 363.
 Onion's Pasture Ground - 351. 251.
 Onion's Resolve - 376.
 Onion's Second Thought - 345.
 Onion's Sweaty Banks, Addition to - 391. 253.
 Orr's Bottom - 325. 312.
 Osborn's Lott - 274. 420.
 The Owners Landing - 389.
 Oxford - 398.
 Pike's Return - 105. 104.
 Pilgrim's Rest - 117.
 Pimlico - 361. 363.
 Pine Grove - 290.
 Pine Orchard - 286.
 Pitchcraft - 395.
 Pittsburg - 332.
 Plasterer's Hall - 66.
 Pleasant Hill, Clark's - 294.
 Pleasant Hills; Henry's - 14. 117.
 Pleasant Hills Enlarged - 117.
 Pleasant Hills, Addition to - 117.
 Pleasant Hills Corrected; Straits - 150.
 Pleasant Mounts - 206.
 Pleasant Plains; Henry's - 117.
 Plum Tree Hollow (or Bottom) - 126.
 Polecat Neck - 352.
 Polecat Neck Resurveyed - 352.
 Polecat Ridge - 395.
 Polygram - 264.

O.
 P.
 Q.
 R.
 S.
 T.
 U.
 V.
 W.
 X.
 Y.
 Z.

XVIII.

- Poor Dependence - 212.
 Pope's Gain - 120.
 Poplar Neck - 36, 37.
 Popularity [part] - 197A.
 Poter's Field's - 205; 267.
 Poter's Fields Corrected - 267.
 Poter's Pleasure - 131, 132.
 Poter's Pleasure, Addition to - 132.
 Poverty Inclosed, Addition to - 244.
 139, 246, 248.
 Powell's Choice - 106, 90, 91, 101, 309, 323.
 Preston's Chance - 69, 71, 264.
 Quarries' Fruitfull Barrus - 86, 88; 87.
 Quarrelsome Ridge - 323.
 Rampley's Venture - 142, 206, 210.
 Ranger's Lodge - 6, 271, 272.
 Raymo (or Rayma) - 384, 251.
 Reaneger's Range - 39, 52.
 Rebecca's Lot - 382.
 Reed's Best Way - 115.
 Refuse; Dunning's - 141.
 Reviction; - 236.
 Richardson's Reserve - 346, 348, 361.
 Richardson's Wilderness - 207, 209, 212.
 Rich Neck; - 237.
 Rigby's (or Rigby's) Saw Mill - 23.
 Rigdon's Charming Spot - 337.
 Ristean's Security - 252, 253.
 Preston's Choice - 44.
 Preston's Deceit - 366, 402.
 Privilege - 56.
 Prospect; - 228.
 Prospect; Forwoods - 186.
 Prospect, Preston's - 52, 71, 72.
 Prospect; Toland's - 267.
 Prospect Hills - 393.
 Prosperity - 343.
 Pugnatio Humus - 323.
 Poverty Inclosed - 421.
 Quebec - 145.
 Quietness - 205; 257.
 Robert's Enlargement - 170.
 Robert's Lot - 203.
 Robertson's Reserve - 316.
 Robin's Help - 222, 242.
 Robinson's Chance - 279, 270.
 Robinson's Outlett - 193, 198, 318, 324.
 Robinson's Addition to Robinson's Outlett - 318, 317, 324.
 Rocky Mount - 296.
 Rocky Point & Everetts - 194.
 Rock's (or Patrick's) Lot - 240, 241.
 Roses Green - 178, 180.
 Roses Green Resurveyed - 179.
 Ross's Range - 178.
 Russell's Chance - 177.

XIX.

- Saint Albans - 39, 63, 316, 330.
 Saint Omens; - 180, 181, 186.
 Salisbury (or, Saulsbury) - 170.
 Salisbury Plains - 174.
 Sample's Addition - 14.
 Sampson - 416, 398.
 Sampson's Thicket - 422.
 Samuel's Chance - 334.
 Samuel's Choice - 99.
 Samuel's Delight - 361.
 Samuel's Hills (or, Samuel Hill's Hills) - 277.
 281.
 Sarah's Garden - 288.
 Savony's Farm - 395.
 Saviour's Refuse - 342.
 Scott's Hopewell - 35; 37.
 Scott's Improvement Enlarged - 37.
 Scott's Lott (or Dawkell, which see)
 Second Addition; Gillespy's - 156.
 Second Jarrett's Burgh - 108, 81.
 Security - 148.
 Sedgely - 272.
 Selby's Hope - 393.
 Seneca Ridge - 277, 354, 373.
 Shawan Hunting Ground - 10.
 Shean's (or, Shanc's) Folly - 205.
 Shipley's Adventure - 128, 126.
 Shoulder Bone - 267.
 Siases Range, Addition to - 291.
 Sicklemore's Dock - 251, 253, 361.
 Sicklemore's Refuse - 360, 361.
 Sinclair's Good Luck - 335; 327, 336.
 Sinclair's Prospect - 336.
 Scott's Modesty - 420.
 Simm's Choice - 362, 363.
 Simmons' Hope - 90.
 Slade's Chance - 176, 177.
 Small; ^{Waters' Run} - 286.
 Small; Amoss's - 229.
 Small Hope - 239.
 Smith's Beginning - 362, 363.
 Smith's Discovery - 76, 423.
 Smith's Mistake - 8.
 Smith's Range - 277.
 Spanish Oak Bottom - 347.
 Spittlecraft; Warden's - 185; 183, 234.
 Spittlefield - part 210, 206, 208, 212.
 Spring Neck - 367, 371.
 Stewart's Desire - 81.
 Stewart's Pleasant Hills - 241.
 Strawberry Hills - 271, 272.
 Street's Hunting Ground - 167.
 Street's Pleasant Hills - 326, 328.
 Stony Batter; Morrison's - 254.
 Strife - 114.
 Success; Wheeler's - 182, 184, 186.
 Sun Bind Sun Fluid - 261, 89.
 Surveyors Point - 305.
 Sutton's Delight - 126.
 Sutton's Neighbour - 18, 299, 300.
 Sutton's Neighbour Enlarged - 300.
 Swan's Delight - 150, 235.
 Sweaty Banks; - 251.
 Sweaty Banks, Addition to - 175.
 Swengard's Diligence - 51, 57.

S.
T.
U.
V.
W.
X.
Y.
Z.

XX.

- Tale's Neighbour - 339, 338.
 Taylor's Chance - 153; 245; 153, 246, 250.
 Taylor's Chance Corrected - 154, 246, 248.
 Taylor's Choice - 383.
 Taylor's Good Luck - 261.
 Thomas Bond's Gift - 233.
 Thomas Bond's Gift Resurveyed - 233.
 Thomas's Beginning; Wheeler's - 110, 109, 111.
 Thomas's Folly - 126, 300.
 Thomson's Pleasant Hills - 27.
 Thompson's Fortune - 279, 417.
 The Three Sisters - 93, 92, 95; 96, 99, 186.
 Timber Hills - 52.
 Timber Swamp, Taylor's - 26.

 The Union Fishery - 23.

 Valenciennes - 267, 280.
 The Vineyard; Lucky's - 123.
 The Verdant Plains - 149, 150, 234.

 Walker's Outlet - 65.
 Walnut Neck - 315; 316.
 Walker's Disappointment - 14.
 Wansworth - 410.
 Ward's Adventure - 386, 48, 253, 387.
 Ward's Purchase - 147, 148.
 Warrington - 399.
 Warrington Resurveyed - 399, 403, 407.
 Water Mills - 282, 394.
- Timonium - 235; 234, 236.
 Tipton's Adventure - 400.
 Toland's Reserve - 267.
 Trapezium - 290.
 Traveler's Rest - 237.
 Tricks and Things; James's - 219, 217.
 Tricks and Things; Robinson's - 47, 190, 193.
 Triple Union - 8.
 Trust - 34, 35; 37.
 Trust, Scott's Addition to - 36; 37.
 Turkey Forest - 129.
 Turkey Hills - 271, 272.
 Tusculum - 121, 122, 123.

 Valentine's Choice - 133.
 Vulcan's Mount - 143.

 Addition to Water Mills - 275; 419.
 Weaver's Mount - 255; 254.
 Webb's Neglect - 12, 112, 184.
 Webster's Fishery - 403.
 Webster's Landing - 409, 403.
 Webster's Level - 405, 403.
 Webster's Lock - 407, 403.
 Webster's Meadows - 408, 403.
 Webster's Water Mill - 5; 6.

XXI.

- Webster's Water Mill Resurveyed - 6.
 Well Enough - 85; 87.
 The Western Expedition - 150, 149, 234.
 Westminster - 250.
 West's Favour - 8.
 West's Forest - 337, 216, 320, 338.
 West's Neighbour - 388.
 West's Purchase - 218.
 Wetherall's Addition - 53.
 Wetherall's Last Addition - 107, 108.
 Wexford - 180.
 Wheeler and Clark's Contrivance - 110, 200.
 Wheeler's Enlargement - 109, 12.
 Wheeler's First Addition - 112, 12, 184.
 Wheeler's Outlet - 309.
 Wheeler's Security - 95.
 Wheeler's Second Addition - 183.
 Whitaker's Choice - 113, 114.
 Whitaker's Delight - 221.
 Whitaker's Lott - 92, 96.
 Whitaker's Invitation - 59.
 Whitaker's Ridge; Lee's - 343.
 Whitford's Desire - 118, 120.
 Webster's Gift - 420.
 Webster's Otter Point - 423.

 Young's Escape - 374, 393.

 Zaara - 238.
- White's Hall - 383, 257, 253, 352.
 White's Hall Resurveyed - 251.
 The Widow's Care; Miles's - 163, 297.
 Wignall's Rest - 385.
 Wiley's Information - 140, 141.
 William's Addition - 292, 293.
 Williams Chance - 11.
 Williams Fortune - 401.
 Williams Industry - 293.
 Williams Ridge - 277, 281, 356.
 William The Conqueror - 393.
 Williams Triangle - 220.
 Williams Trust - 164, 167, 297.
 Wilson's Chance - 291.
 Winley's Forest - 353, 355; 361, 363.
 Winter's Run - 282, 394, 419.
 Wolf Harbour; Sittler's - 160, 351.
 Wolf Range - 13.
 Wood's Addition - 10.
 The Wood Lott - 81.
 The Wood Lott Enlarged - 81.
 Wright's Prospect - 122, 123.
 Wright's View - 290, 291.

X.
Y.
Z.

Index to Persons and Places mentioned.

"Abraham's Creek" - 403. 404. 414.

Ady, - 59.

"Aha (or "Ha Ha) Creek" - 65.

Akins, Margaret - 313.

Alexander, James - 254. 257.

Almony, John - 176. 177.

"Joshua Anderson's Branch" - 17.

Amoss, Benjamin-Bradford - 90.

Amoss, James - 56. 80.

Amoss, Joshua - 196.

Amoss, Joshua, Jun^r. - 174.

Amoss, Polly (Mary) - 91. 146.

Baker, Nathan - 153.

Baldwin, John - 399.

Baldwin, William - 312.

Barnet, James - 212.

Barnet, William - 14.

Barton, Am^r. - 308.

Barton, John - 308.

Barton, John, Jun^r. - 308.

Beall, Evan - 270.

"Bear Cabin Branch" - 294.

Beatty, William - 319.

Bell, David - 342.

"Benjari Gut (or "Creek") - 355.

Biddle, Elizabeth - 28.

Biddle, Nancy - 28.

"The Big Run" - 139.*"Binan's (or "Bynum's) Run"* - 44. 66. 258.
271. 272. 273. 274. 420.

Amoss, Mordecai - 58. 146.

Amos, Robert - 244. 421.

Amoss, Robert - 154. 253. 278. 298.

Amoss, William - 195. 197.

Anderson, Catherine - 104.

Anderson, David - 10. 11.

Ashmead, John - 326.

Atkinson, Isaac - 298.

Ayres, Thomas - 18. 114. 124.

Ayres, Thomas-Wilmut - 320.

Amoss, Benjamin - 108. 229. 230. 231.

Black, John - 115. 173.

"The Black Rock Branch" - 27. 28. 311.

Blancy, Mary - 96.

Bond, John - 52. 63. 374. 375.

Bond, John, "The heirs of" - 41. 371.

Bond, Joshua - 36. 37.

Bond, Elizabeth - 420.

Bond, Thomas - 53. 97. 171. 202. 258.
381. 382.

Bond, William - 273.

Bosley, Ezekiel - 140.

Bosley, Vincent - 85.

Bowen, Claxen (or Clarkson) - 333.
334.Brenton, Thomas, Jun^r. - 350.

Brewwood, Thomas -

Brintain (or, Brittain), Abraham -
157. 301.*"Broad Creek"* - 118. 264.Brown, George, of Baltimore City -
390.

A.

B.

C.

D.

E.

F.

G.

H.

I.

J.

K.

L.

M.

N.

O.

P.

Q.

R.

S.

T.

U.

V.

W.

X.

Y.

Z.

- Brown, Solomon - 232.
 Bryarly, Robert - 33, 204, 217.
 Bull, John (of Wm.) - 324.
 Bull, William - 195.
 "Bush River" 32, 65, 70, 73, 74, 75, 76, 77, 78, 79, 214, 274, 275, 304, 318, 343, 353, 366, 378, 399, 401, 403, 404, 410.
 "Cabbage Branch" - 129.
 Caldwell, Patrick - 152.
 Carlant, James - 224.
 Carlisle, David - 191, 192.
 Carry, John - 114.
 Carter, Daniel - 139.
 Carter, Josias - 208, 209, 210, 249, 187.
 "Cat Creek" - 356, 361.
 "The Cat Tail Marsh" - 146.
 "Cedar Sandy Point" - 403, 404.
 "Chesapeake Bay" - 40, 74, 398, 399.
 Chock, George - 170.
 Chock, John - 170.
 Clark, Aliceanna - 28.
 Clark, Delia - 28.
 Clark, Hannah - 28.
 Clark, James - 28, 119.
 Clark, Jennima - 28.
 Clark, John - 28.
 Clark, Robert - 28, 110, 111, 203, 294.
 Clark, Thomas - 28.
 Clark, William - 28.
 Clarkson, Robert - 24, 27.
 Clegate, Thomas - 67.
 Cleudium, James - 188, 302.
 "Bush River, head of" - 34, 43, 63, 271, 280, 401.
 "Bush River, Middle Branch of," (or Bush Creek) - 343, 344.
 "Bush River, West Branch of" - See "Other Creek".
 Buttner Th., Isaac - 178.
 Bond, Ralph - 420.
 Claudium, John - 216.
 Coale, Thomas - 73, 77, 213.
 Corkins (or, Cockins), John - 194, 304.
 Collett, George - 367.
 Collett, Samuel - 343, 344.
 Colgate, Benjamin - 172.
 Colgate, Richard - 214.
 Collier, John - 73, 75, 78.
 "Compton's Run" - 63.
 Cooper, Henry - 269.
 Cooper, John - 116.
 Copeland, William - 353, 366.
 Corbit, James - 133, 185.
 Corbit, John - 133.
 Cox, John - 222, 234, 235, 236, 242.
 "Cox's Mill" - 237.
 Crabtree, Thomas - 321, 322.
 Crabtree, William - 99, 101, 103, 104, 303, 321.
 Crockett, John - 164, 243, 277.
 "Crockett's Branch" - 163.
 "Cullin's Branch" - 117.
 Cutchin, (or, Gudgeon) Robert - 351.

- Daly (or, Dale), Dr. Richard - 175.
 Dallam, Richard - 276, 394.
 Dallam, William - 364, 365, 390.
 Davis, The Rev. John - 28, 58.
 Davis, William - 330.
 "Dawson's Wharf" - 209, 187.
 Day, John (of Edw.) - 414.
 Dayles, Jacob - 128.
 Debruler, John - 410.
 "Deep Run" - 255.
 "The Deep Branch of Deer Creek" - 197.
 "Deer Creek" - 212, 214, 235, 237, 189, 267, 285, 296, 303. [see below].
 "The Green Spring Branch of Deer Creek" - 200.
 "The Rocks of Deer Creek" - 197.
 "Delehaid's Point" - 410.
 Demoss, John - 235.
 Doran, Margaret, 25 - 187.
 Doran, Nicholas - 187.
 Doran, Philip - 187.
 Doran, Thomas - 187.
 "Elk (or, Elk Neck) Creek" - 395, 396, 397.
 Elledge, Joseph - 265, 298.
 "Elledge's Spring Branch" - 265.
 Ely, Thomas - 190, 193.
 Ericsson, Eric - 77.
 "The Falling Branch" - 142, 145, 208, 210.
 Finley, James - 38, 342.
 Forwood, John - 186.
 "Foster's (or, Forster's) Creek" (or, Run) - 40, 41, 160, 353, 369, 371, 392.
 Foster, Edward - 40.
 Dumbow, Thomas - 309.
 Devor, John - 280.
 Deye (or, Dye), Thomas - Coleridge - 400.
 Dines, Francis - 135.
 Divers, Christopher - 411.
 Doran, Catharine - 187.
 Doran, John - 211, 187.
 Doran, Edward - 187.
 Doran, Patrick - 212, 209, 187.
 Doran, Margaret - 187.
 Dorsey, John - Hammond - 387.
 Dougherty, Nathaniel - 16.
 "The Dry Branch Hill" - 147, 148.
 Dulany, Daniel, "Esq." - 47.
 Dunning, James - 141.
 Durkam, Samuel - 31, 32.
 Dutton, Mary - 41, 370, 371.
 Dutton, Robert - 370.
 "Deer Creek" - 12, 13, 16, 17, 18, 42, 85, 98, 98, 125, 127, 129, 141, 178, 179, 180, 184, 185, 187, 196, 204, 205, 207, 208, 209, 210, 211.
 Evans, Evan - 333.
 Evans, Griffith - 329.
 Everett, James - 194, 305.
 Ewing, John - 43.
 Ely, John - 419.
 "Fox Branch" - 89, 260, 261.
 Franklin, Thomas - 180.
 French, Edmund - 94.
 Fulton, John -
 Few, William - 187.

D.
E.
F.
G.
H.
I.
J.
K.
L.
M.
N.
O.
P.
Q.
R.
S.
T.
U.
V.
W.
X.
Y.
Z.

Galkraith, Alexander - 119.
 Gallen (or, Gallion), Joseph - 295.
 Cassaway, Nicholas - 368.
 Gay, Nicholas Ruxton - 283. 372. 373. 377.
 Gibson, Miles - 67. 70.
 Gibson, William - 142.
 Gillespy, Charles - 156.
 "The Golden Spring" - 289. 291.
 Goldsmith, Matthew - 40.
 Gordon, Robert - 14.
 Gormley, Owen - 141.
 Grafton, William - 42. 296.
 "Gravelly Run" - 48. 360. 364. 366. 386.
 "The Great Branch" - 206. 208. 210.
 "The Great Meadow" - 307.
 Green, Matthew - 73. 77.

 Hale, Neale - 138.
 Hale, Nicholas - 139.
 Hall, Aquila - 174.
 Hall, Hannah - 230.
 Hall, John - 398. 422.
 Hall, Thomas - 232.
 Hammond, John - 97.
 Hampstead, Nicholas - 50.
 Hardisty, Joshua - 261.
 Harmon, Godfrey - 398.
 Harper, John - 326.
 Harper, Samuel - 149. 150. 234. 258.
 Harris, John - 98.
 Harrison, Thomas - 283. 284. 378. 419.
 Hawkins, William - 237.

Greenstake, Philip - 277.
 Griffith, Samuel - 352.
 Groom, Moses - 50. 380.
 Gudgson, Sutton - 278.
 "Gunpowder River" - 39. 40. 41. 189.
 268. 269. 346. 349. 351. 353. 354. 362.
 364. 366. 367. 368. 369. 371. 374.
 378. 384. 387. 393. 395. 396. 397.
 398. 401. 410. 414. 415. 416. 422.
 "Gunpowder River, Little Falls (or, North
 "Branch) of" - 50. 136. 163. 230. 231.
 232. 238. 239. 243. 250. 265. 314. 346.
 348. 352. 357. 358. 359. 363. 374. 379.
 380. 383. 385. 386. 387. 388.
 "Gunpowder River, Great Falls (or, South
 "Branch) of" - 347. 389. 390.
 "Gunpowder Landing Place" - 250.
 "Gunpowder Neck" - 350.
 Glime, William - 209. 187.
 Guyton, Samuel - 228.

 Hays, Edward - 215.
 Hays, Abraham - 225.
 Henderson, Francis - 173.
 Hendon, Josias - 365.
 Henry, Isaac - 14. 21. 117.
 "High Point," on Bush River - 343.
 Hopkins, Charles - 49. 269.
 Hitchcock, Asael - 292.
 Hitchcock, William - 159. 293.
 "Roger Hill's Creek" - 362. 363.
 Holland, George - 161. 351.
 "Holland's Creek" - 161.
 Holman, Abraham - 398. 415.
 Honoré, John A. - 146.
 Hope, Richard - 329. 333.

Hope, Thomas - 27. 125. 133.
 Horn, Thomas - 306. 307.
 Howard, Capt. Henry - 138. 139.

 "The Indian Grave Run" - 349.
 Isham, James - 81. 265.

 "James's Run" - 4.
 Jams, Sedgewick - 23.
 Jarrett, Abraham - 25. 84. 107. 144. 219.
 266. 287. 296. 187.
 Jarrett, Bennet - 81.
 Jarrett, Elisha - 144.
 Jarrett, Jesse - 87. 108. 152. 162. 167. 228.
 297. 323. 338.
 Johnson, Alice - 114.
 Johnson, James - 332.

 Kain, John - 220. 136.
 Kennedy, John - 53.
 Kerr, Robert - 15.

 "The Land of Nod" - 34. 43. 343.
 Lee, William - 193. 298.
 Legoe, Benjamin, Junr. - 350. 399. 412.
 Leonard, Edward - 210.
 Lewis, Thomas - 247.
 Lightfoot, (or, Lytfoot), Thomas - 22. 343.
 "The Temporary Line" - 119.
 "Little Creek" - 146. 197A. 228. 237. 267. 209.
 187.

Howard, Joseph, of Amherst Co. - 60.
 294.
 Hughes, Jonathan - 401.
 Husband, Herman - 9.

 "The Island Branch" - 174. 204.

 Johnson, John - 332.
 Johnson, Thomas - 44. 48. 97. 129. 130.
 188. 189. 263.
 Jones, Isaac - 142. 143.
 Jours, Richard - 267.
 Jones, Theophilus - 79.
 Jones, William - 119.
 "Joppa, the Town of" - 383.
 Joyce, Weir - 75.

 Kidd, James - 89.
 Kidd, John - 260.
 Kirkwood, Robert - 125.

 "Loderick's (or, "Ludwick's) Creek" -
 270. 279.
 "Long Branch, The" - 61.
 Long, Martin - 320.
 Love, Robert - 262. 343.
 Low, James - 83.
 Low, Beziah - 28.
 Luckey, The Rev. George - 122. 123.
 Lyon, John - 27.

I.
 J.
 K.
 L.
 M.
 N.
 O.
 P.
 Q.
 R.
 S.
 T.
 U.
 V.
 W.
 X.
 Y.
 Z.

McCausland, Robert - 20.
 McCune, Rachel - 326. 328.
 McComas, James - 234. 235. 329.
 McComas, James S. - 282.
 McComas, Nicholas-Day - 275.
 McComas, Alexander - 64. 329.
 McComas, William - 326. 329.
 McCormick, George - 206.
 "Daniel McComas's Spring Branch" - 150.
 McCoy, Robert - 23.
 Muckelderoy (qu. McElderry), John - 200.
 McCubbin, Nicholas - 199.
 Maccums, Daniel - 315.
 McCarran, Mark - 99.
 McCaw, John - 238. 239.
 McMullin, Patrick - 137.
 Massey, Aquila - 399. 403. 404. 405. 410.
 Massey, Isaac - 403.
 Maxwell, Eleanor - 398.
 Maxwell, Elizabeth - 398.
 Maxwell, James ("deceased") - 398. 399. 410.
 "Nat Creek" - 410.
 Newon, Hugh - 310.
 Norrington, Mary - 336.
 Norris, Aquila - 72.
 O'Neill, Dr. Francis - 104.
 Onion, Stephen - 40. 48. 340. 347. 348. 351. 352. 353. 354. 357. 358. 359. 360. 361. 363. 376. 385. 387. 390.
 Onion, Thomas-Bond - 147. 148.

Maxwell,
 Maxwell, Mary - 398.
 Maxwell, Philizana - 398.
 Meredith, Thomas - 17. 126.
 Merriken, Joshua - 65.
 "Middle Creek" (of Gunpowder River) - 364. 365.
 Middlemore, Dr. Josias - 343.
 Miles, Margaret - 163.
 Miller, Joseph - 300.
 Mitchell, William - 2.
 Montgomery, James - 142.
 Montgomery, Thomas - 142. 143. 145.
 "Thomas Montgomery's Branch" - 288.
 Moore, William - 340.
 Moores, John - 68. 259.
 Morris, Israel - 264.
 Morrison, Matthew - 254.
 Myers, Anne - 236.
 Myers, Henry - 150. 205.
 "Henry Myers's Mill" - 267.
 Myers's Mill Dam - 146.
 Norris, Benjamin-Bradford - 139.
 Norris, Edward - 72.
 Norris, James - 239. 319.
 "The North Hill" - 210.
 Orton, Hugh - 157.
 Orr, James - 325.
 "Otter (or, "Otter Point") Creek" - 65. 70. 73. 76. 78. 343. 344.
 "The Owl Tree" - 258. 319.

Paca, Aquila, Sen. - 343.
 Paca, Aquila, Junr. - 343.
 Paca, John - 343.
 "Paca's Mill" - 348.
 Parkinson, Joseph - 97.
 Parsons, Isaac - 329.
 Patterson, Samuel - 121.
 Payne, Benjamin - 140.
 Peavrell (or, Peavrell), Daniel - 271.
 Perkins, Solomon - 21.
 Pierce, Andrew - 247. 248.
 Pierce, John - 248.
 Pierce, Philip - 248.
 Pike, William - 105.
 Quarres, John -
 Ramploy, James - 142.
 Ramsey, David - 152.
 Reaenger (or, Ranger), Charles - 38. 39.
 "The Reserve" - 80. 84. 187.
 Richardson, Benjamin - 207. 209. 187.
 Richardson, Henry - 19.
 Richardson, Mark - 24.
 Richardson, Richard - 403.
 Richardson, William - 277.
 Rigdon, Thomas-Baker - 337.
 Roads - "The Great York Waggon" - 114. 125. 177.
 "In to the Forest, from Onion's Mill, by Hitchcock's Plantation".

"Plum Point," on Bush River - 343.
 "Potest Cove" - 384.
 "Potest Creek" - 352. 385.
 Poppe, Edger - 120.
 Potest, Corbin - 267.
 Potest, James - 267.
 Potest, John - 314.
 Potest, Thomas - 131. 132.
 Potest, Thomas (of Tho's) - 267.
 Powell, John - 106.
 Presbury, James - 366.
 Presbury, William - 402.
 "Preston's Creek" - 41. 353. 370. 371.
 Preston, Thomas - 69. 268.

Roads - "From Joppa to the bottom of Gunpowder Neck" - 350. 354. 366. 411.
 "The Main, from Bush to Joppa" - 252. 360.
 "The Main, to Legoe's Point" - 403.
 "The Old York" - 257.
 "From Paca's Mill to the Little Falls of Gunpowder" - 348.
 "The Old Joppa" - 417.

Rhodes (Roads [sic]) Richard - 223.
 Roberts, John - 351.
 Robertson, Richard - 316.
 Robinson, Richard - 47.
 Robinson, Robert - 279.

P.
 Q.
 R.
 S.
 T.
 U.
 V.
 W.
 X.
 Y.
 Z.

Robinson, William - 317.

Rock, Patrick - 240.

"The Rock Run" - 336.

Rollo, Archibald - 377.

Ruff, Richard - 271. 272. 274.

Ruff, Sara - 271.

Sampson, Thomas - 398. 416.

"Sam's Creek" - 277.

"Sandy Point," on Bush River - 403.

"Sandwich Creek" - 410.

Savory, William - 395. 399.

Scarborough, Joseph - 23.

Scott, Daniel - 34. 35. 218.

Scott, James (of Aquila) - 29.

Scott, John - 161. 384.

Shipley, Benjamin - 126. 128.

Sickleson, Samuel - 160. 331. 384.

Sinclair, James - 326. 327. 336.

Sinclair, Ixsten - 335. 336.

Slade, Josiah (of Wm) - 177.

Slade, Thomas - 308.

Slade, William - 176.

Slade, William (of Josiah) - 177.

"Slate Ridge" - 254. 255.

Smith, Edward - 73. 76.

Smith, Robert - 73. 77.

Smith, Thomas - 8. 362.

Smithson, Daniel - 56.

Spencer, Enoch - 190.

Spry, Oliver - 398.

Rumsey, Benjamin - 251. 252.

Rumsey, John - 68. 253.

Rumsey, Mary (wife of Benj) - 252.

Rumsey, William - 399.

Russell, Thomas - 176. 177.

Rutledge, Jacob - 14.

Stansbury, Thomas - 349.

Stansly, Mary - 398. 422.

Stiles, Nathaniel - 399.

"Stirrup Run" - 93. 95. 97. 189. 216. 302.

"Stony Run" (Branch of Winter's Run) - 34.

"Stout Bottle Branch" - 42.

"Streett, John - 291.

Streett, Thomas - 150. 158. 326. 328.

Stewart, James - 82.

"Sugar Loaf Hill" - 394.

"Surveyor's Creek" - 73.

"Susquehanna River" - 15. 21. 22. 23.
116.

Sutton, Joseph - 126. 128.

Sutton, Thomas - 299.

Swan, Catherine - 150.

Swan, Jacob - 150.

"Swan Creek" - 10.

"Swan Creek," of Bush River - 73. 77.

"Swan Harbour," on Bush River - 76.

"The Sweat House Branch" - 377.

Sweet, Robert - 281.

Sweeney, David - 23.

Sweeney, John - 61.

Shepherd, John - 187.

Talbot, Edward - 233.

Talbot, Samuel - 249.

Tate, Andrew - 338. 339.

Tate, David - 338. 341.

Tate, Samuel - 169.

Taylor, Arthur - 268. 367. 388.

Taylor, John - 26. 246. 385.

Taylor, Michael - 185.

"Taylor's Creek" - 40. 160. 351. 385. 392.

"Thomas's Run" - 332.

Thomas, William - 220.

U

Vaughn, John - 396.

Wally, John - 50.

Ward, Jane - 328.

Warkins, Francis - 384.

"Water-ton's Creek" - 408. 410.

Watt, Robert - 328.

Webb, James - 119.

Webster, Isaac - 4. 5. 403. 406. 407. 408. 409.
423.

West, David - 151. 174.

West, Thomas - 320. 337. 338.

West, William - 316.

Wetherall, James - 68.

Wharfe, Levi - 74. 75.

Wheeler, Benjamin - 72. 93. 95. 110. 309. 331.

Wheeler, Josias - 12.

Thomson, Andrew - 88.

Thompson, Alexander - 99.

Thompson, Aquila - 27. 133.

Thompson, Elizabeth - 101. 102. 103.

Thompson, James - 384.

Thompson, William - 417.

Thurston, Thomas - 1.

Tolley, Walter - 261.

"Tom's Cow" - 73. 77.

Topley, Christopher - 74. 75.

Taylor, John-Hodges - 187.

Wheeler, Leonard - 100.

Wheeler, Thomas, Sr. - 12. 179. 181.
182. 183.

Wheeler, Thomas, Jr. - 12. 109. 112.
184.

Whitacre, Abraham - 92. 101. 103. 303.

Whitacre, Abraham-Isaac - 311.

Whitacre, John - 113.

Whitacre, Joshua - 59.

Whitacre, Thomas - 101. 102. 103.

"Whitacre's Mill" - 137.

White, Col. Thomas - 65. 383.

Whiteford, Hugh - 118. 259.

Wiley, Matthew - 127.

"Matthew Wiley's Mill Dam" - 125.

Williams, Benjamin - 333.

T.
U.
V.
W.
X.
Y.
Z.

Williams, Francis. 160.

Wilson, Benjamin. -169, 246.

Wilson, Henry. 316.

X Wilson, William. 6.

"Winters Run" - 24, 27, 28, 34, 36, 47, 51, 53,

58, 60, 64, 67, 80, 98, 134, 135, 157,

163, 189, 190, 192, 193, 198, 243, 263,

276, 277, 286, 287, 294, 301, 303,

X 304, 311, 312, 315, 324, 325, 334, 335,

348, 376, 377, 421.

X

X Young, Samuel. 374.

Z

"The Wolf Branch" - 238, 314.

Wright, Boyce. 115, 121.

Ward, Joseph. 386.

Waytes, Andrew. 187.

John Love's Field and Certificate Books

1. The Agreement - Sur. gr. 1 Oct. 1687 to Thomas Thurston
 Field book I. "Four of tract" "to the ends 5-25-00"
 "from Lib. N.S., N° 2, folio 471" for 500 acres Beginning at a bounded W.D.
 in the care of John Rankin, Lessee } July 22
 John Osborn } 1822 .. by a Pocoson and running thence

- 1. W. N.W., 250 p.m. to a W.D., 3. E. S.E., 250 p.m.
- 2. N.N.E., 320 " and by, &c.

2. Mitchell's Addition - Sur. 4 Nov. 1767 for William Mitchell, and gr.
 Field book IV, "Christian Hopwood" to for 8 3/4 acres
 "Land" "from the Patent, 1792" Beginning at the end of 36 p.m. on the S., 140 p.m.
 "Jan. 1826-2"

- () line of Cowen's Settlement, and -
- 1. South, 104 p.m. 3. North, 100 p.m.
 - 2. N. 79° W., 14 " and by, &c.

3. Jack's Purchase - Sur. gr. to
 Field book V. for 73 acres Beginning at the end of the
 (32) line of Gilbert's Pipe and

- running thence -
- | | | |
|------------------------|-----------------------|------------------------|
| 1. N. 13° E., 150 p.m. | 6. S. 15° W., 30 p.m. | 11. S. 72° E., 58 p.m. |
| 2. N. 78° W., 12 " | 7. N. 85° W., 50 " | 12. N. 47° W., 22 " |
| 3. N. 55° W., 155 " | 8. N. W., 29 " | 13. N. 82° E., 34 " |
| 4. S. 30° E., 36 " | 9. S. 7° E., 55 " | 14. S. 8° E., 24 " |
| 5. S. E., 100 " | 10. S. 60° E., 20 " | 15. S. 39° W., 47 " |
- and by, &c.

4. Contrivance - Sur. 18 Jan. 1740 for Isaac Wabster, and gr.
 Field book VI. "From the" to for 46 acres Beginning at
 "original Certificate, Thomas" "What is John Love's" a sloping W.D. on the E. side of James' Run
 "1826-27"

- by the Run side, a line of Nova Scotia, and -
- 1. S. 44° W., 136 p.m. 3. N. 48° E., 170 p.m.
 - 2. North, 74 " and by, &c.

5th Webster's Water Mill - Sur. 20 Mar 1767 for Isaac Webster, and gr.
Field Book VI. "From Patent"

1 to for 13 acres
 Beginning at a steeping W.O. line by. of Abbott's For.

and running thence -

- 1. N. 37½° E., 182 p^m
 - 2. S. 49° W., 114 p^m
- and by, &c.

6th Webster's Water Mill Resurveyed - Sur. 1 Nov. 1816 for William Wilson "Smith" for 88½ acres, and gr.
Field Book VII. "Resurveyed" 19th Dec 1815 on 9. 9. 11"

Plot. - A survey upon Webster's Water Mill
 (gr. for 13 ac, less 7½ ac. part of Nova Scotia, leaving clear) 5½ ac; and upon
Contrivance (gr. for 46 ac, excluding ¼ ac. part of Best Endeavour, leaving
 clear) 45¾ ac, with 34½ ac. vacant land added - Beginning at a steep
 set at the beg. [of the original tract and] of Nova Scotia [Certificate
 says "and of Abbott's Forest,"] and running -


- 1. S. 41½° W., 156 p^m with Nova Scotia to the "1½" line of Ranger's Lodge and with said line
- 2. N. 2° W., 71 p^m to its end, the beg. of Best Endeavour
- 3. N. 42½° E., 492 p^m, reversing the "giving" line of Best Endeavour to the "giving" line of Abbott's Forest, and, with that line,
- 4. S. 35° W., 208 p^m to the "NW. ¼ W., 204 p^m" line of Nova Scotia [crossing Abbott's Forest, & being older"] and with said line to its end,
- 5. N. 29½° W., 24 p^m, and, with Nova Scotia - by, &c.
 (S. 29½° W., 193 p^m to the beg.)

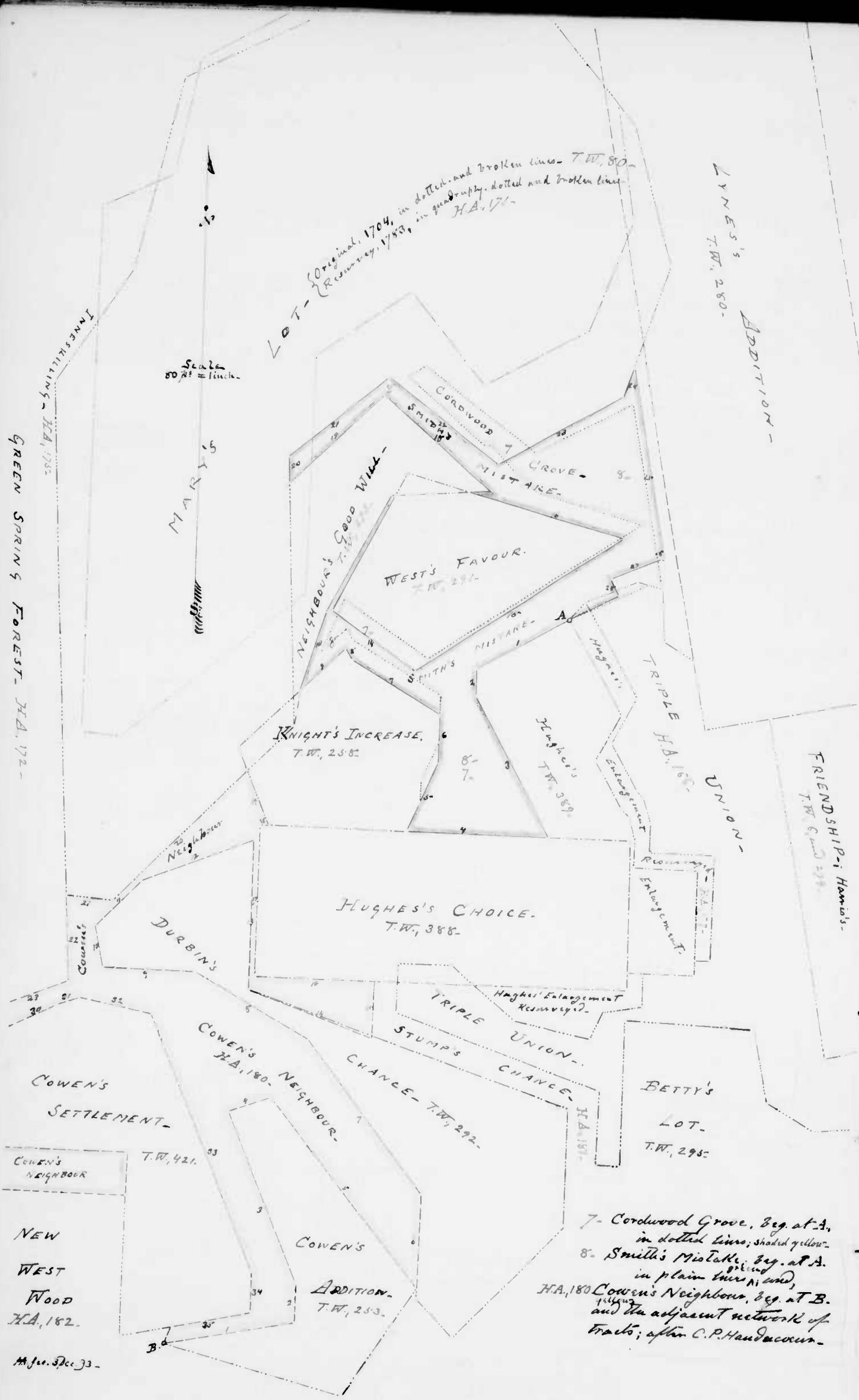
7th Cordwood Grove - Sur. gr. to
Field Book VIII. for acres. Beginning at the end of the
 "N. 30° W., 82 p^m" (102) line of Hughes' Enlargement

and running thence -

- | | | |
|---------------------------------|-------------------------------|----------------------------------|
| 1. S. 60° W., 80 p ^m | 7. N. N.E., 32 p ^m | 13. S. 56° E., 78 p ^m |
| 2. South, 20 " | 8. North, 36 " | 14. N. 36° E., 192 " |
| 3. S. 29° E., 124 " | 9. N. 60° W., 78 " | 15. N. 75° W., 83 " |
| 4. SW by E, 107 " | 10. N. 30° W., 10 " | 16. N. 50° W., 22 " |
| 5. N. N.E., 24 " | 11. S - W -, 27 " | 17. N. 42½° W., 27 " |
| 6. North, 16 " | 12. N. 21° E., 45 " | 18. S. 61° W., 4 " |

- 6. Webster's Water Mill Resurveyed, beg. at A., plain lines.
 - 4. Contrivance, beg. at A., broken lines.
 - 5. Webster's Water Mill, beg. at A., broken lines.
 - V, V, vacant land added.
- Scale. 100 p^m = 1 inch.





GREEN SPRING FOREST - H.A. 172 -

M. J. Dec. 33.

7. Cordwood Grove, continued - 3.
- | | | |
|----------------------|---------------------------|------------------------|
| 17. N. 50° W, 80 fms | 21. S. 53 1/2° E, 106 fms | 23. S. 27° E, 142 fms |
| 20. N. 60° E, 16 " | 22. N. 61° E, 83 " | 24. N. 77 1/2° W, 12 " |
- and by, &c.
7. Smith's Mistake - Sur. 29 Mar. 1783; gr. 29 Dec. 1785 to Thomas Smith,
for 15 1/4 acres & masonry on Cordwood Grove -
Beginning at the beg. of the original and
running with it and with Hughes' Enlargement, 3 lines -
- | | |
|--|---|
| 1. S. 60° W, 80 fms | 15. N. 55 1/2° E, 186 fms. and still with
said land reversed, |
| 2. South, 20 " | 16. N. 75° W, 122 fms. to the "2 ^d " line of
<u>Neighbour's Good Will</u> and with
that line to its end, |
| 3. S. 29° E, 122 " to the "West" line
of <u>Hughes' Choice</u> , and thence with,
4. West, 107 1/2 fms. to the "2 ^d " line of
<u>Knights Increase</u> and with
said land, 5 lines - | 17. N. 86° E, 16 fms. then, |
| 5. N. N.E., 57 fms. | 18. N. 50° W, 110 " |
| 6. North, 36 " | 19. S - W -, 98 " to the "7 th " line of
<u>Mary's Lot</u> and, with that land
reversed, |
| 7. N. 60° W, 78 " | 20. N. 3° W, 20 fms. to a R.O. through
and still with said land reversed, |
| 8. N. 30° W, 10 " then, | 21. N. 50° E, 96 fms. to a Stone through |
| 9. S - W -, 48 " to the "giving" line
of <u>Neighbour's Good Will</u> , and
with that line, to the beg.
of said land, | 22. S. 56 1/2° E, 105 " to another Stone
of <u>Mary's Lot</u> , |
| 10. N. 16 1/2° E, 64 fms. and, still with
said land, | 23. N. 58° E, 108 fms. to 2 R.O. of
said land, then |
| 11. N. 27° E, 100 fms. [to the "2 ^d " line
of <u>West's Favour</u> and, | 24. N. 18° E, 14 1/2 fms. to the "S. 11 1/2° E,
600 fms." line of <u>Lyons' Addition</u>
and with said line |
| 12. N. 86° E, 3 fms. to the "2 ^d " line of
<u>West's Favour</u> and, with said
land reversed, | 25. S. 11 1/2° E, 139 fms. to the "N. 77 1/2° W, 20
fms." (85) line of <u>Triple Union</u> , and
thence with, |
| 13. S. 27° W, 100 fms | 26. N. 77 1/2° W, 2 fms. and still with said
land, |
| 14. S. 56° E, 78 " to the beg. of said
tract, and, with the "giving"
line thereof reversed, | 27. S. 67° W, 42 fms. |
| | 28. S. 30° E, 14 " and by, &c. |

7. Herman's Addition - Sur.
gr. 10 Aug. 1753 to Herman
Husband for 319 acres Beginning at three trees
on R.O., W.O. and Sp.O., the beg. of Betty's Lot
and running thence -
- | | |
|-----------------------|-------------------|
| 1. S. 45° W, 112 fms. | 2. S. 40° E, 43 " |
|-----------------------|-------------------|

9. Herman's Addition, continued-

- | | |
|---------------------------------|--------------------------------|
| 3. S. 40° W, 124 ^{ft.} | 16. S. 59° E, 8 ^{ft.} |
| 4. N. 40° E, 31 " | 17. N. 13 3/4° E, 137 " |
| 5. N. 40° E, 167 " | 18. N. 52 1/2° W, 75 " |
| 6. N. 10° W, 9 " | 19. N. 20° E, 59 " |
| 7. N. 70° W, 40 " | 20. S. 70° E, 20 " |
| 8. N. 40° E, 60 " | 21. N. 20° E, 28 " |
| 9. N. 80° E, 44 " | 22. N. 70° W, 35 " |
| 10. S. 5° W, 30 " | 23. N. 13° W, 34 " |
| 11. S. 60° E, 115 " | 24. S. 85° W, 77 " |
| 12. S. 50° W, 46 " | 25. N. 60° W, 19 " |
| 13. S. 34° E, 97 " | 26. N. 10° W, 40 " |
| 14. East, 60 " | 27. N. 80° W, 33 " |
| 15. South, 34 " | 28. South, 120 " |

and by, &c.

10. Shawan Hunting Ground - Sun. 4 Dec. 1762 for Daniel Anderson for

Field Book II. "From the Patent" 20 May 1825.

70 acres, and gr. to

a survey upon Wood's Addition - Beginning

at a W.O. at the end of the "NW" () line of Carpenter's Plains standing about 4 p. E. of the main draught of Sewan Creek it being also the beg. of the original, and running -

- | | |
|---|--|
| 1. S. 2° W, 7 1/2 ^{ft.} | 11. S. 40° W, 5 ^{ft.} |
| 2. N. 40° E, 200 " | 12. S. 70° E, 40 " |
| 3. S. 60° E, 100 " | 13. S. 10° E, 4 " ^{then} |
| 4. N. 50° E, 7 " ^{to end of the "2^d" line of the original, still,} | 14. S. 40° W, 167 " |
| 5. N. 50° E, 35 ^{ft.} ^{then} | 15. N. 40° W, 31 " |
| 6. N. 60° W, 115 " ^{to the "3^d" line of the original} | 16. S. 40° W, 3 " ^{to the "11th" line of the original and bounding thereon 4 lines,} |
| 7. N. 5° E, 30 ^{ft.} | 17. N. 40° W, 22 ^{ft.} |
| 8. S. 80° W, 44 " | 18. S. 40° W, 26 " |
| 9. S. 40° W, 60 " | 19. S. 64° W, 11 " |
| 10. S. 70° E, 4 " ^{to the "7th" line of the original, and, with said original survey, 3 lines,} | 20. S. 28° E, 43 " ^{and by, &c.} |

11. Daniel's Plains - Sun. 4 Jan. 1778 for Daniel Anderson and gr.

Field Book II. "From the Patent" 20 May 1825.

for 120 acres - a survey on

Williams Chance and Carpenter's Plains -

Beginning at the beg. of the original [Carpenter's Plains] and, thence with, 3 lines -

- | | |
|------------------------------------|--|
| 1. N. 47 3/4° W, 60 ^{ft.} | 3. S. 62 3/4° E, 105 ^{ft.} ^{then,} |
| 2. N. 37 1/4° E, 200 " | 4. S. 19° W, 33 " |

and by, &c.

12. Green's Disappointment - Sun. 11 June 1803 for Thomas Wheeler, and gr.

Field Book III. "From the Patent" 20 May 1825.

to

Beginning at the end of ^{12 p.} on the 1st line of the original, The Mill Seat and, with said line (2/3 var)

- | | |
|---|--|
| 1. S. 29 3/4° W, 36 ^{ft.} ^{to end of said line, and still with said land (2/3 var) 4 lines,} | 18. S. 83 1/2° E, 8 ^{ft.} |
| 2. N. 73 3/4° W, 40 ^{ft.} | 19. S. 75 1/2° E, 11 " |
| 3. S. 59 1/4° W, 23 " | 20. S. 40 1/2° E, 11 1/2 " |
| 4. S. 17 3/4° E, 23 " | 21. S. 4 1/4° W, 23 " |
| 5. S. 5 1/4° W, 42 " ^{then} | 22. S. 4° E, 11 " |
| 6. S. 5 1/2° W, 29 " ^{19* omits this line} | 23. S. 7 1/2° E, 8 " |
| 7. S. 57 3/4° W, 6 " ^{to a plain S. 57 3/4° W, 9 p. from a Gum on the bank of Deer Creek, and then on said Creek, 18 lines,} | 24. S. 31° E, 10 " |
| 8. S. 9° E, 4 ^{ft.} ^{to a Maple,} | 25. S. 49 1/2° E, 2 " ^{to the division line made by Thomas Wheeler between his two sons Thomas and Josias, then} |
| 9. S. 45° E, 4 " | 26. S. 67° E, 9 1/2 ^{ft.} |
| 10. S. 55° E, 8 " ^{to the lower point of a Rockstone. "TW" near a Maple,} | 27. E. N.E., 40 " |
| 11. S. 57 1/4° E, 22 ^{ft.} ^{"S. 69 1/2° E, 23} | 28. S. S.E., 20 " ^{* to a stem set up "TW."} |
| 12. S. 27 3/4° E, 7 " | 29. E. N.E., 188 " ^{to a Dogwood,} |
| 13. S. 45 1/2° E, 12 " | 30. N. N.W., 62 " ^{to the "26th" line of Wheeler's Enlargement and with said line necessarily (4/5 var)} |
| 14. S. 33 3/4° E, 14 " ^{* omitted} | 31. S. 28 3/4° W, 30 ^{ft.} ^{to the "giving" line of Wheeler's First Addition, and with said line necessarily, to end of the "7th" line of said land, a} |
| 15. S. 45 1/2° E, 10 " | 32. S. 37 1/2° W, 35 ^{ft.} ^{to end still with said land necessarily (2 1/2 var) 3 lines,} |
| 16. S. 75 1/2° E, 6 " | |
| 17. N. 75 1/2° E, 30 " | |

Field Book XXXIV. "From the Patent" 20 May 1825.
The end of this (28th) line is a
stone in the Creek, the
on the Creek to the end of the
"a. S. 50 1/2° W, 9 p.; b. S. 57 3/4° W, 20 p.;
"c. S. 57 1/2° W, 4 p.; d. S. 2 1/2° W, 7 1/2 p.;
"e. S. 27 1/2° W, 10 p.; f. N. 47 1/2° W, 12 p.;
"g. N. 27 1/2° W, 10 p.; h. N. 10°

12. Green's Disappointment, continued -

- 33. N. 47 1/2° W, 42 p.m. said line reversely, (with 4 1/2° var.)
- 34. N. 14 1/2° E, 18 " "
- 35. N. 49 1/2° E, 17 " To Deer Creek and thence with, 2 lines.
- 36. N. 25 1/2° W, 8 1/2 p.m.
- 37. N. 7 1/2° W, 30 " to the giving line of Webb's Neglect and with it, reversely,
- 38. N. 62 1/2° W, 16 p.m. to the 22 1/2 line of Wheeler's Enlargement, and with
- 39. N. 25 1/2° W, 54 1/2 p.m. to end of the "21 1/2" line of said land, and still with that land, reversely, (same var.) 2 lines,
- 40. S. 85 3/4° W, 22 p.m.
- 41. S. 22 3/4° W, 21 " to the giving line of Webb's Neglect, and 27, &c.

13. Wolf Range - Sur. 10 May 1794 for Matthew Wiley, and gr. 21 April 1808 for

Field Book XXX, 12
20⁰ acres Beginning at an Oak about 1/2 p.m. from the W. side of Deer Creek below the foot of a precipice of large Rocks at a bend of said Creek "winding a piece hill of the ... trees" standing at the end of the "N. 62 1/2° W, 31 p.m." line of Hills and Hollows (see for said Wiley) and, down the N. side of Deer Creek, 19 lines -

- 1. N. 3° E, 3 1/2 p.m. To a W.D. then return. tree at the end of the aforesaid line of Hills and Hollows,
- 2. N. 52° E, 38 1/2 p.m.
- 3. S. 75° E, 46 " To a W.D.,
- 4. N. 25° E, 12 "
- 5. N. 9° E, 11 " To a W.D. on the N. side of the mouth of a branch,
- 6. N. 42° E, 22 p.m. To a W.D.,
- 7. S. 53 1/2° E, 72 " To a W.D. on a Rock,
- 8. S. 31° E, 26 "
- 9. S. 4° W, 13 " To a W.D.,
- 10. S. 18° E, 11 1/2 " To a double W.D.,
- 11. S. 72 1/2° E, 14 1/2 " To a Water O.,
- 12. N. 40° E, 12 1/4 " To a W.D.,
- 13. N. 57° E, 14 " To a W.D. by the Creek and N. 72° W, 4 1/2 p.m. winding Slacks, from a Pine,
- 14. N. 40° E, 52 1/2 p.m. To a W.D.,
- 15. E. N.E., 18 " To a Hickory,
- 16. S. 59° E, 9 1/2 " To a Sp.O. on the W. side of a steep hill near some Rocks "standing obliquely"
- 17. S. 5° E, 15 p.m. To 2 W.D.,
- 18. South, 21 "
- 19. S. 17° W, 23 " Then, crossing Deer Creek,
- 20. N. 73° W, 5 " To a large W.D. on the W. bank of the Creek and, up the S. side of the Creek, 6 lines,
- 21. N. 17° E, 18 p.m.
- 22. N. 1° E, 30 " To a W.D.,
- 23. N. 6° W, 7 " To a W.D.,
- 24. S. 80° W, 17 "
- 25. S. 40° W, 34 "
- 26. S. 52° W, 28 "
- 27. W. N.E., 54 "
- 28. N. N.E., 53 " To a place on the S. side of Deer Creek, S.S.W., 6 p.m. distant from the aforesaid W.P., standing at the end of the "7 1/2" line of this survey, then up side of said Creek, 5 lines,
- 29. N. 53° W, 70 p.m.
- 30. S. 28° W, 42 "
- 31. N. 75° W, 46 "
- 32. S. 42° W, 30 "
- 33. South, 10 " To Hills and Hollows aforesaid, and 27, &c.

Therefore 3 Parcels of this tract & Resurvey only got Parcel 11/017.

14 Partnership Dissolved - Sur

gr. 15 Jan. 1808 to Jacob Rutledge

Field Book XXX, 12
Jacob Rutledge's Patent
Rutledge for 350 acres lying on Deep ...
Beginning "for N. 21" at a stone, the end of the 3^d line of the original, it being the end of the 8th line of Coopers Pleasant Hills and, with the latter tract reversely, 7 lines -

- 1. S. 60° W, 42 p.m. to a stone "N. 8"
- 2. N. 37 1/2° W, 22 1/2 " To a stone "N. 7"
- 3. S. 72° W, 25 " To a place N. 47 1/2° E, 3 1/2 p.m. from a stone "N. 6"
- 4. S. 47 1/2° W, 37 1/2 p.m. to a stone "N. 5"
- 5. S. 32 1/2° W, 108 1/2 " To a stone "N. 4"
- 6. N. 51 1/4° W, 28 " To a stone "N. 3"
- 7. N. 10 3/4° E, 3 " To the "N. 77° W, 7 3/4" (3^d) line of Pearson's Penn and with said line, to its end,
- 8. N. 77° W, 5 p.m. and still with that land, 4 lines,
- 9. S. 21° W, 42 p.m.
- 10. S. 44 1/2° W, 70 " To a Hickory and Gum on side of a hill,
- 11. N. 80° W, 32 p.m. To 2 B.L.O.,
- 12. S. 6° W, 33 1/2 " Then,
- 13. N. 33° E, 58 " To a W.D. on the point of a hill,
- 14. S. 25° E, 38 1/2 " To the North 70 1/2 (5th) line of Dobbin's Pleasant Hills (see per William Barwell) and with said line, to its end,
- 15. North, 50 1/2 p.m. at a stone and, still with that land, 11 lines,
- 16. N. 83 1/2° E, 50 p.m. to a stone on the E. side of a road,
- 17. N. 12 1/2° E, 20 p.m. to a stone on the W. side of said road,
- 18. S. 82° E, 86 p.m.
- 19. S. 67 1/2° E, 28 " To a Chestnut near a spring,
- 20. N. 87 1/2° E, 19 p.m.
- 21. S. 58 3/4° E, 37 "
- 22. S. 5° E, 25 1/2 "
- 23. S. 23 1/4° W, 44 "
- 24. S. 1 1/4° W, 11 1/4 " To a double Chestnut,
- 25. S. 45 1/2° W, 10 " and, with the "giving" line of said land
- 26. N. 77 1/2° W, 130 p.m. to a stone "E.C." on a hill side
- 27. S. 35° E, 26 " To a stone "I.C."
- 28. S. 57 3/4° E, 20 " To a stone "E.C." nearly between a W.D. and a B.L.O.,
- 29. East, 35 p.m. to a B.L.O. and a Rock stem - 3 notches,
- 30. S. 30 1/2° E, 3 p.m. to a W.D. by a Rock stem, the beg. of Branches' Chain and with that land, 4 lines,
- 31. N. 44° E, 14 p.m.
- 32. S. 24° E, 48 "
- 33. S. 50° W, 20 "
- 34. S. 22 1/2° E, 114 " To end of the "N. 48° W, 17 1/2" line of Sample's Addition, and, with that land, reversely, 8 lines,
- 35. S. 48° E, 19 p.m.
- 36. N. 66° E, 16 "
- 37. N. 10° E, 66 "
- 38. S. 80° E, 2 "
- 39. N. 10° E, 20 "
- 40. N. 80° W, 2 "
- 41. N. 10° E, 40 "
- 42. N. 49° W, 33 " To the beg. of Sample's Addition and with its giving line, road,
- 43. N. 21° E, 41 p.m. to end of the "8th line of Long Fought and Deer Bought, and with that land, 5 lines,
- 44. N. 37° E, 36 p.m.
- 45. N. 5° E, 50 "
- 46. S. 70° E, 14 "
- 47. N. 20° W, 31 "
- 48. N. 5° E, 15 " [then]
- 49. S. 46° W, 7 1/2 " To a heap of stones,

14. Partnership Dissolved; continued.

- 50. N-W, 84 1/2 p.m. to a stone with that line & nearly to the 2y,
- 51. N-E, 182 " 55. N. 30° W, 15 p.m. and still with said land & nearly, 4 lines,
- 52. N. 35° E, 13 " To a heap of stones, 56. S. 53° W, 78 p.m.
- 53. N. 30 1/2° W, 27 1/2 " To a heap of stones, the 57. N. 75° W, 12 "
- beg. of Pleasant Hills (sum. for Isaac Henry) and with that land, 58. N. 39° W, 20 "
- 54. N-E, 49 p.m. to the "S. 30° E, 40 p.m." () line of Walker's Disappointment, (sum. for Robert Gordon) and 59. S. 54° W, 5-2 " To the "N. 17° W, 102 p.m." (9E) line of Cooper's Pleasant Hills, and by, &c.

15. Kerr's Risk - Sun. 28 June 1814 for Edw. and Robert Kerr and gr.

- Field Book XXXI -
- 1 to 5 1/4 acres - Beginning at the end of 196 p.m. in the "NW. 2y W, 320 p.m." () line of Phillips's Purchase, "as shown sur; and running
- 1. N. 42 1/2° E, 19 p.m. to Susquehanna Run and thence with, 2 lines,
 - 2. S. 46 1/2° E, 20 p.m.
 - 3. S. 45 1/2° E, 49 p.m.
 - 4. S. 36° W, 6 " to said line of Phillips's Purchase and, with it, to, &c.

16. Dougherty's Chance - Sun. 5 Sept. 1724 for Nathaniel Dougherty and gr.

- Field Book XXXII -
- to for 94 acres -
- 2 1/2 1/2 Acres
- Beginning at Beginning a Poplar and a P.O. by Deer Creek and running thence -
- 1. N. by W, 250 p.m.
 - 2. W. by S, 60 "
 - 3. S. by E, 250 p.m.
 - and by, &c.

17. Meredith's Hills and Dales - Sun. 12 Mar. 1801 for Thomas Meredith

- Field Book XXXIV - "From the office 'Certificate' 29 May 1825"
- and gr. to 150 1/2 acres.
- [A survey upon All I Want and Abraham's Folly]
- Beginning at 2 WD... on the S. side of Joshua Anderson's Branch which descends into the S. side of Deer Creek, and -
- 1. S. 45° E, 30 p.m. to a W.D.
 - 2. N. 70° E, 38 " to a Pine on a barren hill,
 - 3. N. 25 1/2° E, 47 p.m. to a stone "M";
 - 4. N. 26° W, 16 p.m. to a W.D. on the side of a hill,
 - 5. S. 67° W, 28 1/2 p.m. to a W.D.
 - 6. N. 11° W, 38 " to a W.D.

Kerr's Risk - S^d 28 June 1814 for Edw. & Robt Kerr gr to

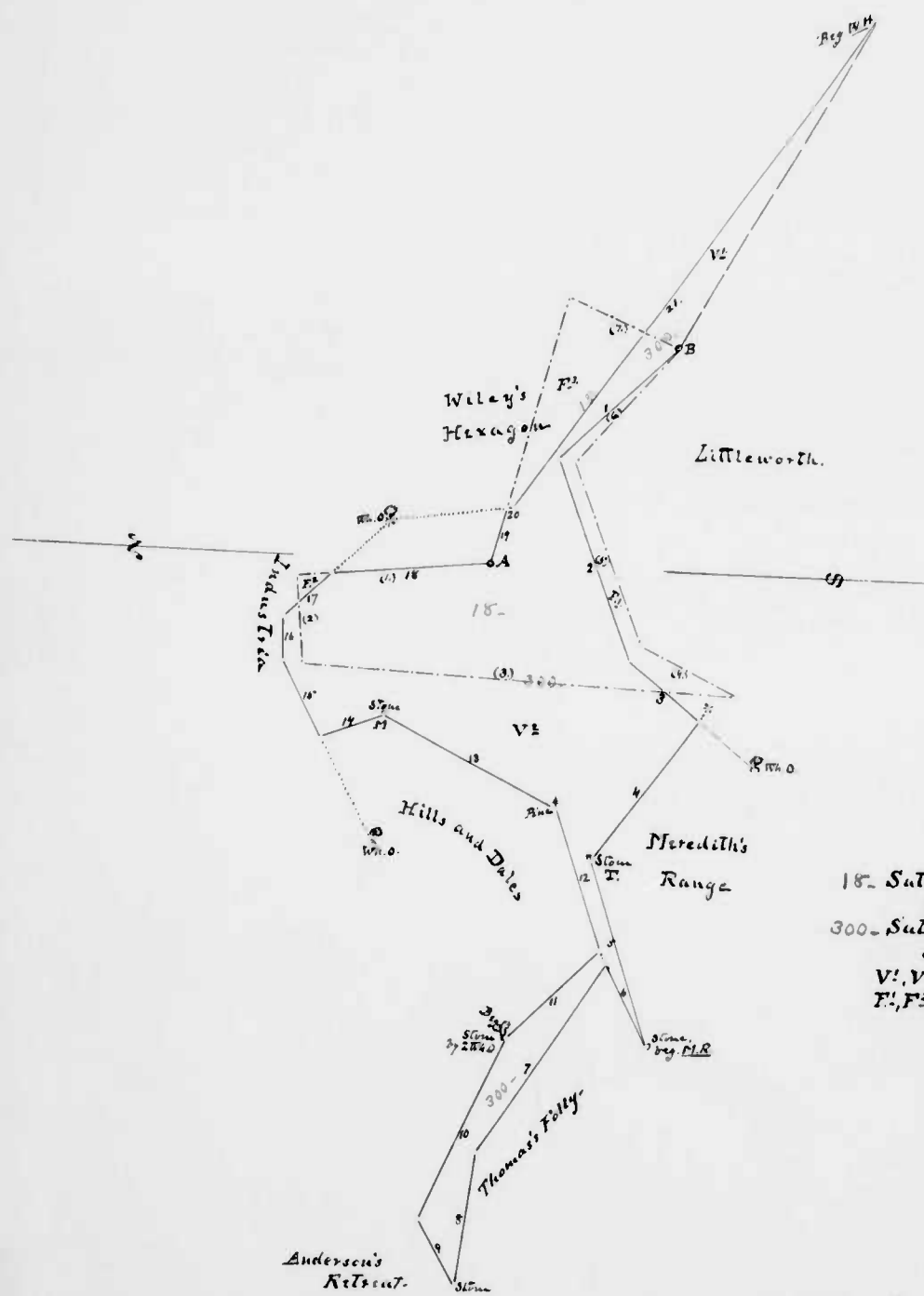
5 1/4 acres - (N 56 1/4° W)

Begin at end of 196 p.m. in the NW by W 320 p.m. (310) line of PP as shown me. + running N 42 1/2° E 19 p.m. to Susq River + thence with 2 lines S 46 1/2° E 20 S 45 1/2° E 49 S 36° W 6 to S line of PP + with it to beg.

Compare with Wells lot enlarged.

This is in front of the 17 acre parcel of Holloway.

but PP NW 33 1/2 W 80



18. Sutton's Neighbour, beg. at A, in broken and dotted lines.
 300. Sutton's Neighbour Enlarged, beg. at B, in plain lines -
 V¹, V², V³ vacant land added -
 F¹, F², F³ land lying in older tracts -
 Scale. 40 p^{ts} = 1 inch.

17. Meredith's Hills and Dale; continued -

- | | |
|--|--|
| 7. N. 52 1/2° E, 53 3/4 p ^{ts} to 2 W.O. | 12. S. 63 1/2° E, 90 1/4 p ^{ts} |
| 8. N. 32 1/2° W, 28 1/2 " to the beg. of the original... <u>All I Want</u> and, with that land, 3 lines. | 13. S. 35 1/2° E, 70 " to a W.O. & 3 p ^{ts} O.K. |
| 9. S. 77 1/4° W, 36 1/4 p ^{ts} from to a " S ^o K." | 14. S. 29 1/2° W, 99 1/4 " to a Pine, |
| 10. S. 22 1/4° W, 46 " to a... <u>Christant</u> , | 15. S. 23 1/2° E, 44 " to 2 W.O. they being the beg. of the original tract called <u>Abraham's Folly</u> , |
| 11. S. 53° E, 40 " to 2 of <u>Andersen's Retreat</u> and with that land, reversely, 4 lines, | and by, &c. |

18. Sutton's Neighbour - Sun. 16 Dec. 1807 for Thomas Ayres, and
 Field Book XXXIV - Flat from Certificate of Sutton's Neighbour Enlarged, 300 p^{ts}.

- to 21 3/4 acres -
 Beginning at 2 W.O. on the N. side of a steep hill on the S. side of Dem Creek - a boundary of Legendre's, and -
- | | |
|----------------------------------|-----------------------------------|
| 1. N. 6° W, 47 p ^{ts} . | 5. N. 70° E, 48 p ^{ts} . |
| 2. S. 85° W, 21 " | 6. S. 49° E, 38 " |
| 3. S. 3° W, 105 " | 7. N. 21 1/2° E, 28 " |
| 4. N. 25° E, 26 " | and by, &c. |

19. Addition [Richardson's] - Sun. 3 Jan. 1795 - for Henry Richardson, and gr.
 Field Book XXXI.

- Incorporated: See III. - 63. - to acres.
 Beginning at a stem... "H.R." and 2 B.O. growing from one root, at the end of 45 p^{ts} on the "1st" line of Harry's Delight,
- | | |
|---|---|
| 1. N. 60° W, 42 p ^{ts} to stem... "H.R." | 3. N. 87° W, 129 p ^{ts} to stem "H.R." |
| 2. S. 72 1/2° W, 15 " | 4. S. 13° E, 12 " to <u>Harry's Delight</u> . |

20. Mount Atlas - Sun. 10 Nov. 1830 for Robert McCausland and gr.
 Field Book XXXVI.

- to acres
 Beginning at the end of 20 7/10 p^{ts} from on the "86 p^{ts}" () line of Dear Bought and Nothing Got and, with McCausland's First Attempt, (1) - N. 54 1/2° W, 7 3/4 p^{ts} to end of the "44 p^{ts}" () line of Jolly's Patent, and reversing said line (2) 44 p^{ts} to its beg. then (3) S. 54 1/2° E, 7 3/4 p^{ts} to said "86 p^{ts}" line of Dear Bought and Nothing Got; and by, &c.

21- Partners Addition - Sun. 19 Mar. 1795 for Isaac Henry and Solomon

Field book XXXIX - Same State's field book 9. See also the contents of this land, therein, to its call "The Run etc." as set by John Love for Philip in the case of Isaac Henry vs John Riskey, 1818. Perkins, and gr. To Isaac Henry 48 acres - Beginning in Susquehanna River 2 p. from a Hickory on the River bank, and, ^{passing in} with the water thereof, 4 lines -

- 1. N. 23° W, 12 feet
- 2. N. 41° W, 224 "
- 3. N. 55° W, 108 "
- 4. N. 43° W, 24 " then,
- 5. N. 36° W, 16 " to the top of Paradise ^{strip}
- 6. S. - E. 106 " to end of the N. 53° W, 34 p. ⁽²⁶²⁾ Run of said land, and, with said land reversed, 8 lines.
- 7. S. 53° E, 34 feet
- 8. S. 35° E, 104 feet
- 9. East, 40 "
- 10. S. 37° E, 50 "
- 11. S. 89° W, 17 "
- 12. S. 46° W, 26 "
- 13. S. 47° E, 32 "
- 14. S. 62° E, 17 "

7th, 11/2/95

22. Paradise - Sun 3rd June 1683 for Thomas Lightfoot [Lightfoot] and gr

Field book XXXIX - "From the Patent (signed) John Love, 4 Jan 1817" To 1000 acres - In Baltimore County on the W. side of Susquehanna

River. Beginning at a Locust by the River side, and running -

- 1. NW. by W, 320 feet along the River side to a R.O.,
- 2. SW. by S, 500 feet into the woods, and by, &c.
- 3. SE. by E, 320 feet

23- The Union Fishery - Sun. 4 April 1806; gr. 25 Mar. 1811, to Joseph Scarborough,

with field book XXXIX - Copy of the Patent - Sedgwick James and David Swearing for 6 ac, 1 rood, 24 sq. p. Beginning in Susquehanna River at a place N. 50° E,

4 p. from a Rock stone "D.S.E." and up and with said River, 11 lines -

- 1. N. 23 1/2° W, 6 feet
- 2. N. 37 1/2° W, 6 "
- 3. N. 34 1/2° W, 4 "
- 4. N. 12 3/4° W, 3 1/2 "
- 5. N. 59 1/2° W, 4 3/4 "
- 6. N. 65 3/4° W, 3 1/2 "
- 7. N. 61 1/2° W, 6 "
- 8. N. 50 1/2° W, 8 "
- 9. N. 21 1/2° W, 3 3/4 feet
- 10. N. 50° W, 6 "
- 11. N. 35 1/2° W, 5 1/2 " to end of the "4th" line of Right's Saw Mill and with said land, reversely, 4 lines,
- 12. S. 35° W, 14 feet
- 13. S. 77° W, 14 "
- 14. N. 77 1/2° W, 20 "
- 15. N. 56° W, 46 " to a stone set at end of the "N.W." line of Phillips' Purchase it being near a rock (I.R.) then,

23- The Union Fishery; continued -

16. S. 48 1/2° E, 7 1/2 feet to the end of the "15th" line of McCoy's Chance (see for Robert McCoy) and thence reversely and by, &c.

7th 12/26/95

24. Clarkson's Purchase - Sun. 24 Oct. 1683 for Robert Clarkson, and gr.

Field book XL; "Callum's Land - 13 April 1814" To 500 acres - Somewhere called Clarkson's Chance.

Beginning at a W.D. in a Valley by the aforesaid [Winters Run] branch right opposite to a Brook on the N. side of the branch, (said Brook being a turn of land taken up by Mark Richardson) and -

- 1. S. S. E, 320 feet to a W.D.
- 2. W. S. W, 300 "
- 3. N. N. W, 320 feet

25- Dogwood Thicket - Sun.

Field book XL. gr. 13 July 1774 to Abraham Jarrett for 147 ac. (Assumed upon Timber Swamp, 25 p. 1/2)

Beginning at the end of the "1st" line of the original, and -

- 1. S. 27° W, 45 feet in the "2^d" line of the original.
- 2. S. 60° E, 48 "
- 3. S. 27° W, 3 feet
- 4. S. 27° W, 164 "
- 5. S. 27° W, 160 "
- 6. N. 82° W, 35 "
- 7. N. 27° E, 156 "
- 8. N. 27° E, 154 "
- 9. S. 27° W, 3 feet
- 10. N. - W, 5 "
- 11. W. by N, 19 "
- 12. W. S. W, 32 "
- 13. NW. by N, 98 "
- 14. N. 77° W, 10 "
- 15. N. 37° E, 52 "
- 16. N. 56° E, 61 feet to the end of 47 feet on the "4th" line of the original,
- 17. N - E, 31 feet
- 18. S. 15° E, 41 "
- 19. E. N. E, 102 "
- 20. S. 19° W, 25 "

26- Timber Swamp - Sun. 15 Dec. 1738 for John Taylor and gr.

Field book XL. To 31 1/2 acres. Beginning at a small W.D. in a stony bottom, a corner then

of Claxton's [Clarkson's] Purchase, and -

- 1. E. N. E, 30 feet
- 2. S. 37° W, 80 "
- 3. N - W, 90 feet
- 4. N - E, 78 "

and by, &c.

7th 13/3/95

27- Betsy's Delight - Sur.

Field Book III. 180² ac. 3 rods 30 sq. ps. Beginning at a W.O. and Sp. O. on the W. side of the Black Rock Branch in the fork of Winter's Run, the N.E. corner of Jacob's Delight (trass land in the possession of Robert Clarkson?) and running -

- 1. S. 60° W., 60 paces to a stone
2. South, 9 1/2 " do.
3. S. 30° W., 37 1/2 " do.
4. N. 44 1/2° W., 87 1/2 " do. at the end of the 71st line of Hope's Garden Spot (sur. for John Lyon) there will
5. N. 44 1/2° W., 16 paces to a stone
6. N. 78 1/2° W., 14 1/2 " do.
7. N. 30° W., 20 " do.
8. N. 70° E., 20 " do.
9. N. 25 1/2° E., 25 " do.
10. N. 21 1/2° W., 31 1/4 " do.
11. S. 60° W., 93 " do. in a bottom
12. S. 49° W., 52 " do. the last boundary of Hope's Pleasant Hills (sur. for Thomas Hope)
13. N. 87° W., 20 1/2 paces
14. N. 37° W., 26 " to a W.O. the N.E. corner of James's Meadow one of the included tracts of trass land, it being [also] a bond of Thompson's Pleasant Hills (sur. for Agathe Thompson) and with said land 7 lines,
15. N-E-, 39 paces to a stone,
16. N. 30 1/4° W., 71 1/2 " do.
17. N. 21° E., 30 " do. and by fr. S. 55 1/2° W., 10 1/2

28- Clark's Quiet Inheritance - Sur. 2 Mar 1787, for Nancy and Elizabeth Biddle; Koziah Low, Thomas, John, Robert, Thomas, Dealia, Alasahani, William, Hannah and James Clark, and gr. to 229 acres Beginning at a W.O. and a Sp. O. on the W. side of the Black Rock Branch in the fork of Winter's Run, the N.E.

28- Clark's Quiet Inheritance, continued.

of Jacob's Delight, one of the included tracts of trass land, and also the N.E. of Betsy's Delight, and running -

- 1. S. 60° W., 60 paces
2. South, 103 1/2 " to a stone,
3. S. 89° W., 17 " do.
4. South, 96 1/2 " do.
5. S. 73° E., 30 " do.
6. S. 14 1/2° E., 19 " do.
7. N. 84° E., 12 " to a Hickory
8. East, 48 " to a stone,
9. N. 50° E., 90 " do.
10. N. 13° W., 84 " do.
11. N. 84° E., 10 " do.
12. N. 13° E., 50 " do.
13. N. 20 1/2° E., 36 "
14. North, 20 paces
15. N. 10° W., 17 " to a stone,
16. N. 12° E., 28 " to Davis's Chesnut Innocence (sur. for Rev. John Davis) and with said land, reversely, 5 lines,
17. N. 62° W., 23 1/2 paces to a W.O.,
18. N. 20° W., 18 "
19. N. 11 1/4° E., 4 " to a Poplar and Hickory
20. N. 35° W., 90 "
21. North, 30 " to a stone of Betsy's Delight and with that land, 2 lines,
22. S. 69° W., 32 1/2 paces to a stone,
23. South, 22 " do. and by fr. S. 50 1/2° W., 10 1/2

29- Bilberry Hall - Sur. 20 Aug 1705 for

Field Book X. 175 Sept 1821. Beginning at a Chestnut tree and running -
1. West, 140 paces to a P.O., S. 1 1/4° W., 106 paces to a P.O. S. by E., 36 paces (now a stone set)
2. North, 120 " to a W.O., East, 150 paces West, 84 "
1 East, 120 " to a P.O. the N.E. corner of James South (of Aquila) land S. 4 1/2° W., 74 "

30- Third Addition to Bilberry Hall - Sur.

Field Book X. 175. Beginning at end of 40 paces on the West (22) line of Bilberry Hall, and -
1. West, 64 paces
2. S. S. E., 18 "
3. S. E. by S., 86 paces
4. S. by E., 42 "

31. Durham's First Addition to Bilberry Hall - Sun. 1 June 1743 for

Field book XXII. Samuel Durham, and gr. to
 "from extent from Libran L. 9, folio 162."
 35 acres - Beginning at the end of the "East" ()

- line of Bilberry Hall, and running -
- | | |
|--------------------------|----------------------|
| 1. S. 2 1/2° W., 74 pms. | 6. E. by N., 34 pms. |
| 2. S. by E., 35 " | 7. N. by W., 66 " |
| 3. West, 40 " | 8. N-W-, 24 " |
| 4. South, 16 " | 9. North, 80 " |
| 5. S.E. by E., 62 " | and by, &c. |

32. Durham's Third Addition to Bilberry Hall - Sun. 2 Dec. 1745 for.

Field book XLII. "from extent from Libran L. 9, folio 308."
 Samuel Durham and gr. to
 61 acres - Beginning at the end of 40 pms on the

- "West" (2?) line of Bilberry Hall and running -
- | | |
|---------------------|--|
| 1. West, 64 pms. | 7. W. NW, 3-2 pms. |
| 2. S. SE., 18 " | 8. N. 28° W., 40 " |
| 3. S.E. by S., 86 " | 9. N. 64° W., 22 " {
<small>end of 8 pms on this line is the line of Bryarly's Addition</small> |
| 4. S. by E., 42 " | 10. N. by W., 42 " |
| 5. E. SE., 113 " | 11. N. 37° W., 22 " |
| 6. N. NE., 32 " | and by, &c. (with 20 var., N. 14 1/2° W.) |

33. Bryarly's Addition - Sun. 1 Aug. 1743 for Robert Bryarly and gr.

Field book XLII. to 50 acres -
 Beginning [at a point] S.E., 136 pms from a Sp. O.

- the 3d. line of Emm's Delight, and running -
- | | | |
|-------------------|-----------------------|--------------------------------|
| 1. N-W-, 136 pms. | 3. SW. by W., 30 pms. | 5. SW. by S., 30 pms. |
| 2. N. by W., 54 " | 4. S. 25° E., 100 " | 6. S. 25° E., 62 " and by, &c. |

34. Trust - Sun. for and gr. 10 Jan 1705 for

Field book XLIV. "from extent from Libran CD, folio 2752"
 Daniel Scott for 100 acres. ... at the head of Bush River at the land of Nod. Beginning at a forked

Ask. by Stony Run on the N. side of Winter's Run and running -

34. Trust, continued -

- | | |
|--|--------------------|
| 1. W. NW, 80 pms. to an Ash and R.O. by a small marsh near Winter's Run. | 3. E. SE., 80 pms. |
| 2. N. NE., 200 pms. | and by, &c. |

35. Scott's Addition to Trust - Sun. 7 Oct. 1715 for Daniel Scott, and gr.

Field book XLIV. "from extent from the Patent" to for 75 acres - Beginning at a Gum and an Oak at or near the end of the "E. SE." ()

- line of Trust, and running -
- | | |
|---|--------------------|
| 1. W. NW, 75 pms. to Beal's Camp | 3. E. SE., 75 pms. |
| 2. N. NE., 160 " to [Scott's] Hopewell. | and by, &c. |

36. Joshua's Meadows - Sun. 12 Feb. 1746; gr. 7 Oct. 1747 to Joshua Bond, for

from certified copy of the Patent, Libran BT & BE, No. 3, folio 1464. 40 acres in Baltimore County on Winter's Run. Beginning at the top of Poplar Neck and

- recessing thence -
- | | | |
|--------------------|-----------------------|---------------------|
| 1. West, 28 pms. | 6. N. 70° E., 12 pms. | 11. S. SE., 36 pms. |
| 2. N. 62° W., 20 " | 7. E. SE., 80 " | 12. W. SW., 16 " |
| 3. N-W-, 12 " | 8. N. NE., 110 " | 13. N. NW., 36 " |
| 4. N. 15° E., 20 " | 9. E. SE., 17 " | and by, &c. |
| 5. N. 20° W., 40 " | 10. S. 29° W., 165 " | |

37. Joshua's Meadows Enlarged - Sun. 8 Feb. 1762; gr. 11 Sept. 1763 to Joshua

Field book XLV. "also from certified copy of the Patent" recorded in Libran BC & BS, No. 28, folio 507. Bond for 281 acres - A recovery on Joshua's Meadows, containing 37 1/2 ac., with 2 1/2 ac. deficiency, and 241 ac. vacancy added. Beginning at a heap of stumps where stood a Bush, the top of Poplar Neck and of the original, and running -

- | | |
|------------------------|--|
| 1. S. 30° E., 300 pms. | 7. N. 20° W., 48 pms. to the top of Beal's Camp. |
| 2. West, 47 " | 8. E. SE., 96 pms. to the top of Trust. |
| 3. N. NW., 265 " | 9. N. 18° E., 200 " to the top of [Scott's] Addition to Trust. |
| 4. N. 62° W., 51 " | 10. N. NE., 160 pms. |
| 5. N-W-, 12 " | 11. W. NW., 70 " |
| 6. N. 15° E., 20 " | 12. N. NE., 30 " |

37. Joshua's Meadows Enlarged, continued-

- 13. E.S.E., 104 p^{er}. to the beg. of Scott's 17. N-E-, 75 p^{er}.
- 14. N.N.E., 250 p^{er}. 1724 Hopewell,
- 15. E.S.E., 6 " to the "S.S.W., 250 p^{er}" 18. S.44°E, 306 " to the beg. of Scott's
- () line of Scott's Improvement Enlarged, 5 p^{er} from the Improvement Enlarged,
- of said line, 19. W. by S., 37 p^{er}
- 20. N-W-, 242 "
- 16. S.S.W., 245 p^{er}. and by, &c.

and

38. Morgan's Lott - Sur.

gr. 27 Feb. 1689, to

Field Book XLVI, "Liber N° 22, pages 311"

See also T.W.,

200 acres - Beginning at a... Hickory of Charles

John Lee, in another place, notes "Morgan's Lott, granted Thomas Bore, 16 June 1731 for 200 ac." Some description as here.

Reaunger's] and running

- 1. N.N.W., 100 p^{er}. to a... W.O. 3. S.S.E., 100 p^{er}. to said Reaunger's land,
- 2. W.S.W., 320 " and by, &c.

39. Reaunger's Range - Sur.

gr. 25 Feb. 1689, to Charles Rea-

Field Book XLVI,

Liber N° 22, pages 380

egan for 200 acres - Between Gumpowden and Bush Rivers. Beginning at a W.O., and running-

- 1. N.N.W., 100 p^{er}. to a... Hickory 3. S.S.E., 100 p^{er}
- 2. W.S.W., 320 " and by, &c.

40. Goldsmith's Neck - Sur. 4 Aug. 1661 for Matthew Goldsmith and

Field Book XLVI, "from

Liber N° 22, pages 19 - corrected

"from survey by J. Callahan 1705,

"also" The Remains Papers, N° 2, "The

Patent recorded in Liber X, fol. 123;

James Start's field, book 2, p. 3.

Edward Foster, and gr. (4 Feb. 1661) to them for

"often called Foster's (or Forster's) Neck."

200 acres - On the W. side of Chesapeake Bay

and the E. side of Gumpowden River - Beginning "at the Eastern side

- 1. S.S.E., ¹⁰⁰ 200 p^{er} and, on the N. side of Foster's Creek, 3. N.N.W., 100 p^{er}.
- 2. N.E. by N., 320 p^{er}. 4. S.W. by S., ³⁰⁰ 320 " to the beg.

41. Merriken's Inheritance Forever, Re surveyed - Sur. 1 Oct. 1746 for Mary Dutton

Field Book XLVII, "2 vol, 182

Smayser's notes, Aug. 1842

and gr. to

On the N. side of Gumpowden River and the E. side

of Foster's Creek - Beginning at a R.O. in a valley on the E. side of the mouth of said Creek, and, with said Creek, 4 lines -

and

41. Merrick's Inheritance Former Reserve; continued -

- | | |
|---|--|
| 1. N. 33° W., 26 fms. | 10. E. by N., 105 fms. to land belonging to the heirs of John Bond and with it, |
| 2. N. 29° E., 30 " | 11. South, 98 fms. and still there with, |
| 3. North, 14 " | 12. West, 38 " to the branch at the head of Preston's Creek, and with said branch and the W. side of Preston's Creek, 5 lines, |
| 4. N. 51° W., 4 " To Goldenmill's Neck, and there with, | 13. S. 80° W., 34 fms. |
| 5. NE. by N., 255 fms. to end of the "NE. by N." line of Bond, and still, | 14. N. 69° W., 34 " |
| 6. NE. by N., 56 fms. to the "S. by E." line of Friendship and with that land, | 15. S. 29½° W., 40 " |
| 7. S. by E., 140 fms. to the original "West" line of Charles's Purchase, and with that line, [reversed] | 16. S. 23° E., 25 " |
| 8. East, 110 fms. to end of the "NNE." line of said land, and still reversing it, | 17. S. 13° W., 11 " |
| 9. S. 5 W., 36 fms. to the "E. by N." line of said Friendship and with it, | and by, &c. |

42. Bidmost - Sun. 13 May 1725; gr. 24 April 1728 to William Grafton -

Checked copy of Patent, recorded in Liber P.L., No. 27, folio 213 - 180 acres. In Baltimore County on the S. side of Deer Creek - Beginning at a W.O. and R.O. and

180 acres. In Baltimore County on the S. side

of Deer Creek - Beginning at a W.O. and R.O. and

beginning on a small bottom on N. side of Stout Bottle Branch, and -

- | | |
|-----------------------|------------------------|
| 1. N. 82° W., 88 fms. | 4. S. 24° E., 123 fms. |
| 2. N. 33° W., 158 " | 5. S. 87° E., 120 " |
| 3. N. 43° E., 110 " | and by, &c. |

43. Ewing's Continuance - Sun. 25 Aug. 1698 for John Ewing and gr

find book XLVIII - 3 Mar. 1812. "On the given line proposed to Scott's Hope, 196 ft." "The given line from the Patent by 3 1/2 var."

to

691 acres.

beginning the head of Bush River at "the land

of No. 2" Beginning at a W.O., and -

- | | |
|--------------------|--------------------|
| 1. West, 338½ fms. | 3. East, 338½ fms. |
| 2. North, 338½ " | and by, &c. |

44. Johnson's Strife - Sun. 12 May 1761 for Thomas Johnson, and gr

find book XLIX - 27 Apr. 1820. "From the Patent -

to

16½ acres. By the

head of Biran's Run - Beginning at the

"N. 15° E., 30 ft." line of Preston's Choice it also being a line of Bond's Lot, and

44. Johnson's Strife, continued -

running thence -

- 1. N. 15° E., 109 p.m.
- 2. N. 27° E., 40 "
- 3. N. 7 1/2° E., 19 p.m.
- 4. S. S. W., 169 "

45. Johnson's Strife Corrected - sun.

Field book XLIX - 27th Apr 1820.
"From the Patent"

for Thomas Johnson, and
35 1/2 acres.

Beginning at the top of the original survey

called Johnson's Strife and running thence -

- 1. N. 15° E., 109 p.m.
- 2. N. 27° E., 40 "
- 3. N. 7 1/2° E., 19 "
- 4. N. 26° W., 32 "
- 5. N. 1/2° E., 150 "
- 6. West, 11 "
- 7. S. 7 1/2° W., 150 p.m.
- 8. S. 1° E., 38 "
- 9. S. S. W., 100 "
- 10. S. W., 30 "
- 11. S. 36° E., 24 "

and by, &c.

46. Onion's Addition to Hopewell - Sun^d 27 May 1746⁷ gr^d 27 May 1746 for
Field book I.

Corrected by the "Rearmy Papers, 1821, Stephen Onion - 310 acres - Beginning at a
Sun. by T. White, S. B. B. C. under a
"Com. Wm. granted 11 Dec. 1744" for
7000 acres. heap of stones N. 104 p² from the top of Hopewell

well and running -

- 1. East, 320 p.m.
- 2. N. 56° W., 310 "
- 3. West, 170 "
- 4. S. 9° E., 30 p.m.
- 5. S. 40° W., 90 "
- 6. S. 67° E., 150 " and by, &c.

47. Tricks and Things - Sun. 13 Oct. 1731 for Richard Robinson, and gr^d 10 June

Field book I. "Anna Jones",
"Lissa, or Log's Taverner",
"July 5th 1714⁵ also CXXXVII, also,
CXLVII⁵"

1734⁵ to "him, for" 100 acres Beginning
at a Wh. O. and 2 R. O. near [a branch] which descends

into Winter's Run, and at the end of the "N. N. E., 500 p²" line of a tract... now
in possession of Daniel Dulany Esq., and -

- 1. S. S. W., 234 p.m.
- 2. N. 10° E., 204 "
- 3. N. 35° E., 79 p.m.
- 4. N. 60° W., 20 "
- 5. N. 20° W., 60 p.m.
- 6. N. 15° E., 41 "

47. Tricks and Things, continued -

- 7. N. E., 60 p.m.
- 8. East, 60 "
- 9. S. 40° E., 21 "
- 10. S. 29° E., 36 p.m.
- 11. S. W., 17 "
- 12. West, 100 "
- 13. South, 80 p.m.
- 14. E. S. E., 70 "
- and by, &c.

48. Onion's Gravelly Hills - Sun. 12 April 1742 for Stephen Onion, and gr^d
Field book I.

To 254 acres. Beginning
at a R. O. near the head of Gravelly Run, the

ing. line of Ward's Adventure and running -

- 1. N. 12° W., 118 p.m.
- 2. N. 83° E., 145 "
- 3. S. 72° E., 76 "
- 4. S. 40° E., 60 p.m.
- 5. S. 6° W., 145 "
- 6. S. 56° W., 88 " and by, &c.

49. Betsy's Garden - Sun. 5 Sept. 1807; gr. 23 Mar. 1813 to Charles Hepburn
Field book I. "Rec. in -
"Letter J. C. N. A. folio 363"

for 6 3/4 acres - Beginning at the end of the
4th line of [Onion's] Gravelly Hills and running

thence bounding on Litteworth -

- 1. N. 14 1/2° W., 18 p.m. to the "4th" line of Feld's Swantonore (or Swampy more) and with said land reversely (50 var.)
- 2. N. 40° E., 44 p.m. thence.
- 3. S. 82° E., 28 p.m. to the "1st" line of Gravelly Hills aforesaid and with said line

to, &c.

50. Jerusalem - Sun. 25 May 1687 for Nicholas Hauptstad and John
Field book I. "First,
"John Collabum"

Wally, and gr. To

318 acres - on the N. side of the Little Falls

of Guypowden River - Beginning at a Wh. O. a line of Moses
Groves and with the said Groves line -

- 1. E. N. E., 300 p.m. thence.
- 2. N. N. W., 170 " To a Wh. O.,
- 3. W. S. W., 300 p.m. To a R. O.,

and by, &c.

51. Homer - Sun. 14 Mar. 17th 20 for Tauers Isham, and gr^d

Field book I. "First Copy,
"Land Office"

To 103 acres - Beginning at

3 Wh. O. by a small branch of Winter's Run,

51- Homer, continued -
and running thence -

- | | |
|-----------------------------|--------------------------------|
| 1. North, 60 p ^m | 5. S. 5° E., 58 p ^m |
| 2. N. 65° W., 84 " | 6. S. 60° E., 22 " |
| 3. S. 75° W., 90 " | 7. S. 82° E., 60 " |
| 4. S. 25° E., 38 " | and by, &c. |

52- Bond's Pleasant Hills [Presurveyed] Sur. 10 May 1763 for John Bond and ga
field book LVI. "From Liber
"BC. & GS. N. 27, folio 519"

646 acres. Begin
ning at 12 Wh.O., then by, trees of Bond's Forest,

and running thence -

- | | | |
|-----------------------------------|--|--|
| 1. S. SW., 130 p ^m | 19. E. NE., 160 p ^m | 35. N. 20° E., 140 p ^m |
| 2. South, 32 " | 20. S. 13° E., 92 " | 36. W. by N., 10 " |
| 3. S - W - , 40 " | 21. S. SE., 92 " | 37. S. 27° W., 154 " |
| 4. South, 80 " | 22. N. 70° E., 15 " | 38. S. by W., 160 " |
| 5. S. SW., 168 " | 23. N. 74° E., 184 p ^m to the by
of old land, | 39. N. 82° W., 188 " |
| 6. W. NW., 28 " | 24. N. NW., 72 p ^m to the 2 ^d
line of Prospect, | 40. W. SW., 100 " |
| 7. S - W - , 20 " | 25. N. NW., 28 p ^m | 41. N. NW., 50 " |
| 8. E. SE., 78 " | 26. N. 87° W., 94 " | 42. N. 59° E., 94 " |
| 9. S. SW., 80 " | 27. North, 100 " | 43. S. 87° W., 130 " |
| 10. E. SE., 100 " | 28. N. 28° W., 33 " | 44. W. NW., 100 p ^m , then, |
| 11. NE. by N., 117 p ^m | 29. S. SW., 40 " | 45. N. 2° E., 9 " |
| 12. E. SE., 25 " | 30. S - E - , 40 " | 46. N. by E., 214 " |
| 13. S. 25° W., 113 " | 31. South, 40 " | 47. S. 81° E., 65 " |
| 14. S. 28° E., 80 " | 32. West, 112 " | and by, &c. |
| 15. East, 40 " | 33. N. NW., 53 p ^m | |
| 16. N. NW., 100 p ^m | 34. N. by E., 200 " | |
| 17. E. NE., 160 " | 35. | |
| 18. S. SE., 200 " | | |

53- Kennedy's [Kennedy's] Industry - Sur. 12 Dec^r 1787 for John Kennedy and
field book LVI. "Relation to Robert
Amos 8th Sp. War. granted on
See K.P.D.C., 170
gr. To 21 acres -

Beginning at the end of 21 p^m in the "SSW, 100 p^m"

(5th) line of Ogg King of Bashaw, and running -

- | | |
|------------------------------|---------------------------------|
| 1. S. SW., 79 p ^m | 4. E. SE., 180 p ^m |
| 2. W. NW., 111 " | 5. N. 8° E., 22 " |
| 3. S. SW., 2 1/2 " | 6. N. 30° W., 75 p ^m |
| | 7. N. 60° E., 22 " |
- and by, &c.

54- Pearson's Outlet - Sur
field book LVI.

gr. To
for 200 acres. Beginning

- | | |
|-------------------------------|-------------------------------|
| 1. W. NW., 120 p ^m | 3. E. SE., 120 p ^m |
| 2. N. NE., 267 " | |

55- Ogg King of Bashaw - Sur
field book LVI.

gr. 21 Sept. 1721 to Thomas Bond,
for 200 acres. Beginning at 12 Wh.O. on the S.
side of Winter's Run and running thence,

down the said Run -

- | | |
|---------------------------------|---------------------------------|
| 1. S. 72° E., 60 p ^m | 7. S. 32° W., 42 p ^m |
| 2. East, 45 " | 8. W. SW., 60 p ^m |
| 3. South, 20 " | 9. N - W - , 35 " |
| 4. East, 62 " | 10. N. by W., 120 " |
| 5. S. SW., 200 " | 11. N 62° E 100 " |
| 6. W. NW., 168 p ^m | |
- and by, &c.

55- Privilege - Sur.
Field Book LVII.

gr.

to

14 $\frac{3}{4}$ acres. Beginning at a W.O. by Winter's Run - the
Eg. of Anderson's Lot, and, with the "giving" line

of said land reversed -

- | | |
|--|--|
| 1. W. N.W., 47 per. | 8. N. 2° E, 18 per. to a stone at the end of
said line, and, still with said part
4 lines, |
| 2. S.W. by S., 16 " to the Eg. of <u>Luck</u> , | |
| 3. S.W. by S., 6 $\frac{1}{2}$ " to <u>Partner's Hills</u> , | 9. N. 84° E, 8 per. |
| 4. S. 52 $\frac{1}{2}$ ° E, 10 $\frac{1}{2}$ " to a stone set by Comf.
and "with the said land reversed"; | 10. S. 27 $\frac{1}{2}$ ° E, 16 " |
| 5. N. 85° E, 40 per. | 11. S. 12° E, 16 " |
| 6. W. S.W., 17 " then, with the "giving"
line of <u>The Grove</u> , | 12. S. 20 $\frac{1}{2}$ ° E, 14 $\frac{1}{2}$ " to the "2 ^d " line of <u>Beal's</u>
<u>Camp</u> , and thence with, |
| 7. S. 48° E, 40 per. to the "3 ^d " line of that
part of <u>The Grove</u> and <u>Privilege</u> sold
by <u>Moses's Amen</u> to <u>Robt W.</u>
and with said part | 12. N. 18 $\frac{1}{2}$ ° E, 46 per. to that part of <u>Griffith's</u>
<u>Camp</u> sold by <u>Dr. Anson</u> to <u>Dr. Smitson</u>
and, thence, to, &c. |

57- Pearson's Privilege - Sur. 27 Oct. 1723 per Bris Spain (or Paiver) and
Field Book IX.

gr.

to

60 acres

Beginning at the end of the "S.W. 80 per" () line

of Noble's Desire and running -

- | | |
|--------------------|-----------------------|
| 1. S-E-, 200 per. | 4. S. 69° W-, 50 per. |
| 2. N-E-, 80 " | 5. N. 54° W-, 214 " |
| 3. S. 10° W-, 60 " | 6. and by, &c. |

58- Davis's Cheerfull Innocence - Sur. 18 Mar. 1757 for the Rev. John Davis
Field Book LXXI.

per 168 acres, and gr.

to

Beginning at the original Eg. of Aram's Favour,

one of the tracts included, and -

- | | |
|--|---|
| 1. N. 10° W-, 60 per. to a stone, | 7. N. 80° W-, 76 per. |
| 2. N. 50° W-, 46 " to a post, | 8. S. 5° E-, 22 " to a stone, |
| 3. N. 85° W-, 57 " | 9. S. 6 $\frac{1}{2}$ ° E-, 16 " to a W.O., the original
Eg. of <u>McComas's Meadows</u> , |
| 4. S. S.W., 38 " | 10. S. 30° W-, 20 per. |
| 5. S. 53° E-, 23 " to an old Chestnut
of <u>Dr. Fildg's</u> land, | 11. South-, 30 " |
| 6. South-, 40 per. to a B.O., | 12. S. 35° E-, 90 " to a small Poplar sapling. |

58- Davis's Cheerfull Innocence; continued -

- | | |
|---|--|
| 13. S. 84° W., 4 fms | 18. N. 40° E., 32 fms. To <u>Good Luck</u> ,
and with it reversely, |
| 14. S. 20° E., 18 " To a <u>W.O.</u> | 19. N. 60° W., 10 fms. to a stone on the
N side of a branch, |
| 15. S. 62° E., 37 " To a <u>B.L.O.</u> sapling | 20. N. 40° E., 48 fms., still on <u>Good Luck</u> , |
| 16. N. 41° E., 22 " To a <u>B.L.O.</u> | 21. N. 5° W., 48 " To a pile of stones,
and by, &c |
| 17. N. 29° W., 17 " To a <u>Sp.O.</u> in a glade, | |

59- Whitaker's Invitation - Sun. 30 May 1815 for Joshua Whitaker and
Field book LXXII - "Whitaker's
 Harbor on J. & W. Fuller's;
 August Term, 1820" also
 Field book LXXVII - Note 7 -
 "13 Dec. 1827" gr. To 118 3/4 acres.
 Beginning at a stone at the end of the "7th"

line of Chestnut Ridge and, with that line, 4 lines -

- | | |
|--|---|
| 1. S. 71° E., 139 fms. To a <u>W.O.</u> | 18. N. 32 1/2° W., 4 fms. to the "6 th " line of
<u>St. Albans</u> and with that line
reversely, 3 lines, |
| 2. N. 41 1/2° E., 40 " | 19. N. 30 1/2° E., 92 fms |
| 3. N. 27° E., 162 " To a stone where ...
stood a <u>R.O.</u> on a hill, | 20. N. 71° W., 192 " |
| 4. N. 37° W., 206 fms. To land claimed
by the heirs of <u>Ady</u> , | 21. S. 27 1/2° W., 154 " To the Bay of <u>Bond's</u>
<u>Discovery</u> and <u>Starrwith</u> , 5 lines,
with 2 3/4 van, |
| 5. S. 42 3/4° W., 108 fms. with that land
to the "15 th " line of <u>Sweeneyard's</u>
<u>Diligence</u> , and with said tract
reversely, 2 lines, | 22. N. 23 3/4° E., 142 fms. |
| 6. S. 3° E., 36 fms. to the Bay of said
tract, | 23. N. 70 1/4° W., 140 " |
| 7. S. 81° W., 36 fms. to the "closing" line
of <u>Bush Grove</u> , then, thence with, | 24. S. 19 3/4° W., 300 " |
| 8. S. 56° E., 99 fms. to the Bay of said
tract, and, still with it, | 25. S. 70 1/4° E., 140 " |
| 9. S. 41 1/2° W., 49 fms. To a stone, then, | 26. N. 14° W., 100 " To a <u>Chestnut tree</u> ...
at the end of the "15 th " line of <u>St.</u>
<u>Albans</u> , and, with said land, re-
versely, 3 lines, |
| 10. N. 62° W., 203 " To a stone in the "6 th "
line of <u>St. Albans</u> and with said line
reversely, | 27. S. 17 1/2° E., 114 fms. to the Bay of said
land, |
| 11. N. 30 1/2° E., 71 fms. To a stone, | 28. S. 8 1/2° W., 89 fms. to the end of the "last"
line thereof, |
| 12. S. 56° E., 51 " To the "4 th " line of <u>Sween-</u>
<u>yard's Diligence</u> and with that land,
reversely, with 3 van, 3 lines, | 29. S. 14 3/4° E., 81 1/2 fms. to a stone, then, |
| 13. N. 3° W., 8 fms. | 30. S. 85° E., 132 " To the "7 th " line of <u>St.</u>
<u>Albans</u> and with said line reversely, |
| 14. N. 30 3/4° E., 30 " | 31. N. 3 1/2° W., 149 fms. to the end of the
"6 th " line of <u>Bush Grove</u> and,
reversing said line, |
| 15. N. 72° E., 38 " To <u>Ady's</u> division of said
and with it, | 32. S. 13 1/4° E., 143 fms.
and by, &c |
| 16. N. 47 1/4° W., 65 fms. | |
| 17. S. 42 3/4° W., 16 " | |

MS. 15.76.91

60. Chestnut Ridge - Sur. 23 April 1706 for Joseph Howard of Anne Arundel

Field Book LXII. also CXLVIII -
Surveyors meeting 2nd 3rd June.
"31st May 1815" x
Patent recorded in L.O., Lib. P.P.,
No 2, folio 204.

County, and gr. 10 Oct. 1707 to him, for
at the head of Bush River in the words -
242 acres - Beginning at 2 Sp.O. and a Wh.O. on the

side of a ridge at the head of a springy branch ... of Winter's Run, and

- 1. S-W, 114^{x 40¹} fms. To a Wh.O. in a valley ^{x 135¹}
- 2. E.S.E., 120^{x 33¹} fms. To a Wh.O.
- 3. N-E, 40 "
- 4. N.E. by N., 160^{x 27¹} fms. To a R.O. on a hill, ^{x 152.}
- 5. N.W. by N., 212 " To a Sp.O. by the head of a spring
- 6. W.S.W., 62 fms. To a Wh.O.

and by, &c. ("Giron line S. 16¹/₂° E, 199¹/₃")

61. Swanyard's Diligence - Surveyed 7 Nov. 1728; granted 2 July 1730 to

Field Book LXII. also CXLVIII -
Patent recorded in L.O., Lib. P.P.,
No 7, folio 630, v.

John Swanyard for 300 acres. Beginning at
a Wh.O. and a rock stone ... "IS" on a small branch

which descends into Long Branch, and

- 1. North, 68 fms.
- 2. S. 75° W., 64 "
- 3. S. 33¹/₂° W., 30 "
- 4. South, 140 "
- 5. S. 78¹/₂° W., 40 "
- 6. S. 25° E., 76 "
- 7. S. 45° W., 84 "
- 8. South, 122 fms.
- 9. N. 84¹/₂° E., 176 "
- 10. N. 33° E., 106 "
- 11. N. 50° W., 42 "
- 12. N. 33¹/₂° W., 212 "
^{N.W. by N.}
- 13. W.S.W., 62 "
^{S. 67¹/₂° W.}

and by, &c.

62. The Meadow - leased to John Fulton, 6 Oct. 1754, for 44 acres.

Field Book LXII -

Beginning at a Chestnut and Sp.O. on the
N. side of a hill at the head of a small

branch, and running -

- 1. N. 52° W., 90 fms.
- 2. N. 50° E., 31 "
- 3. North, 22 "
- 4. N-W, 52 "
- 5. S. 75° W., 25 "
- 6. S.W. by S., 31 fms.
- 7. N. 52° W., 50 "
- 8. N.E. by N., 69 "
- 9. S-E, 106 "
- 10. N. 53¹/₂° E., 25 "

and by, &c.

63. Bush Grove [Resurveyed] - Sur. 19 Feb. 1744; gr. 10 Oct. 1745 to John

Field Book LXII -
Surveyors meeting 2nd 3rd June.
Patent recorded in L.O., Lib. P.P., No 2, folio 145.

Bond - 460 acres - above the head of Bush
River - Beginning at a Sp.O. and Wh.O. on the

side of a hill at the head of a springy branch descending into Comp.
ton's Run, and on the N. side of said Run, and

- 1. S-W, 114 fms. to a Wh.O. then "22" ^{x 373}
- 2. E.S.E., 120 fms. to a Wh.O. then 32 ^{x 373}
- 3. South, 115 fms.
- 4. S.W. by S., 157 "
- 5. West, 125 fms.
- 6. North, 348 " To a Chestnut of SE.
Albans, the 4th tree of the original,
- 7. N.E. by N., 153 fms. "with said land"

and by, &c. ("Giron line S. 57¹/₂° E, 208¹/₃ P.,
by 2nd van.")

64. Edinburg - Sur. gr. 15th Mar. to Alexander McConee

Field Book LXII. -
from the original Certificate
of Haha Indred -

for 100 acres. Beginning at a R.O., a Wh.O.,
and a Sp.O. on the N. side of a branch of Winter's

Run and running -

- 1. N. 6° W., 120 fms.
- 2. East, 30 "
- 3. E.S.E., 88 "
^{S. 67¹/₂° E.}
- 4. E.N.E., 20 "
^{N. 67¹/₂° E.}
- 5. S-E, 40 fms.
- 6. South, 68 "
- 7. S-W, 24 "

and by, &c. (N. 81¹/₂° W, 129¹/₃°)

65. Haha Indred - Sur. 20 Nov. 1746; gr. 5 Aug. 1747 to Col. Thomas

from copy of Certificate,
corrected from the original
Certificate -
Patent recorded in L.O.
in Lib. P.P. No 2, folio 439.

White, for 1125 acres - A survey upon
Keylin's Range (gr. for 162 ac., less 16 ac. foul)

146 ac.; Walker's Outlet (included as vacant land); and Aha Aha The
Cow Pasture (gr. for 194 ac., less 15 ac. in navigable water) 179 ac.;
with 800 ac. vacant land added. Upon the N. side of the West
Branch of Bush River [now called Otter Creek] Beginning at the
root of a R.O., the original beg. of Aha Aha The Cow Pasture, in the
bank at on the outward point, the E. side of the mouth of Aha
Creek (a Wh.O. stands N. 61¹/₂° W, 5 p., and a Sp.O., N. 37° W, 5 p. from said root)
and up, with, and bounding on the Westernmost Branch of
Bush River - 5 lines.

- 1. S. 53° W., 10¹/₂ fms.
- 2. N. 80° W., 11¹/₂ fms.
- 3. S. 54° W., 9 fms.

65- Ha Ha Indeed; continued

- | | |
|---|---|
| 4. S. 74° W., 8 fms. | 24. S. 81½° E., 129 fms. [with its "giving" line] |
| 5. N. 73½° W., 17 " to the inward point making said Creek's mouth, then, | 25. N-E-, 24 " |
| 6. N. 36½° E., 5 fms. with <u>Aha Creek</u> , and with said Creek, 8 times, | 26. North, 58 " |
| 7. N. 16½° W., 18 fms. | 27. N-W-, 40 " |
| 8. N. 37½° W., 15 " | 28. W-S W-, 20 " |
| 9. N. 10° W., 4 " | 29. W. NW, 88 " |
| 10. N. 21½° E., 12 " | 30. W. E., 30 " to the "ENE" line of <u>Constant Friendship</u> and thence, |
| 11. N. 33° E., 18 " | 31. E. N. E., 169½ fms. to its end, and still with that land, |
| 12. N. 18° E., 5 " | 32. N. NW, 126½ fms. to the "giving" line of <u>Littleton</u> , and thence, |
| 13. N. 16½° W., 14 " | 33. N. E. by E., 432 fms. to the "N.W." line of <u>Come by Chance</u> and, with that line, |
| 14. N. 13° W., 12 " then, | 34. S-E-, 185 fms. |
| 15. S. 68½° W., 18 " across said Creek to the S. 10° E., 70 fms. (75) line of <u>Merriken's Outlet</u> , over <u>Joshua Merriken</u> , and, with that line, | 35. S. 28° W., 40½ " to the "1st" line of <u>Bradford's Barrens</u> , and, with said line, |
| 16. N. 10° W., 50 fms. to the end of the S. 60° E., 100 fms. () line of said land, and still with said tract, reversely, 4 times, | 36. NW. by W., 45 fms. to its end, and still with said land, |
| 17. N. 60° W., 100 fms. | 37. SW. by S., 314 fms. to the "N.W." () line of <u>Askins' Hope</u> , and thence, |
| 18. N. 40° W., 34 " | 38. N. NW, 143 fms. to its end, then, |
| 19. N. 65° W., 217 " | 39. S. 3½° E., 124 " to the end of the "ENE" line of <u>Aha Ha The Cow Pasture</u> , and, with the "S.E." () line thereof, |
| 20. S. 80° W., 92 " to the "giving" line of <u>Neighbour's Affinity</u> and, with said line, reversely, | 40. S. S. E., 428 fms. to the West Branch of <u>Bush River</u> and up and with said [Ottar Creek] 5 times, |
| 21. N. 3° W., 189 fms. to the "E.N.E." line of <u>Constant Friendship</u> , and with it, | 41. S. 26° W., 32 fms. |
| 22. E. N. E., 19 fms. to end of the "1st" line of <u>Edinburg</u> and with (and around) said land, reversely, 8 times, | 42. S. 17° E., 34 " |
| 23. S. 6° E., 120 fms. to the beg. of said land, | 43. S. 2° W., 18 " |
| | 44. S. 11½° W., 20 " and, still with the said Branch by, &c. |

66- Keyling's Range - Sum.

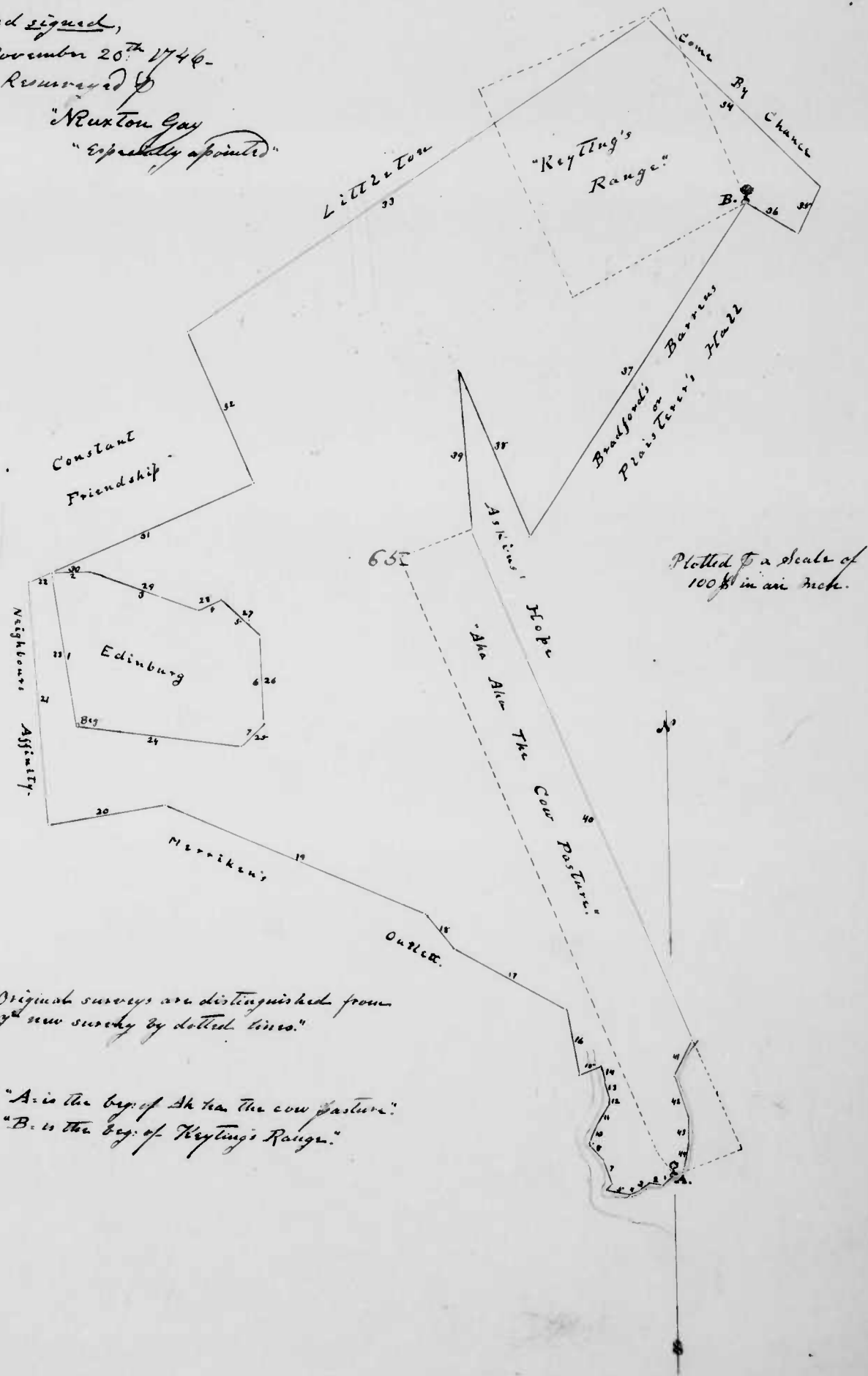
97 to 162 across Beginning by Binam's Run at the end of the "first" line of Plaisance's Hall (since called Bradford's Barrens) and running up said Run -

- | | |
|--|-----------------------|
| 1. N. NW, 162 fms. to <u>Littleton</u> , | 3. S. S. E., 176 fms. |
| 2. W. S W, 156 " | and by, &c. |

Pricked off from the Certificate enclosed,
"Tho. White Cert. & Plot of Aha Ha Indeed"

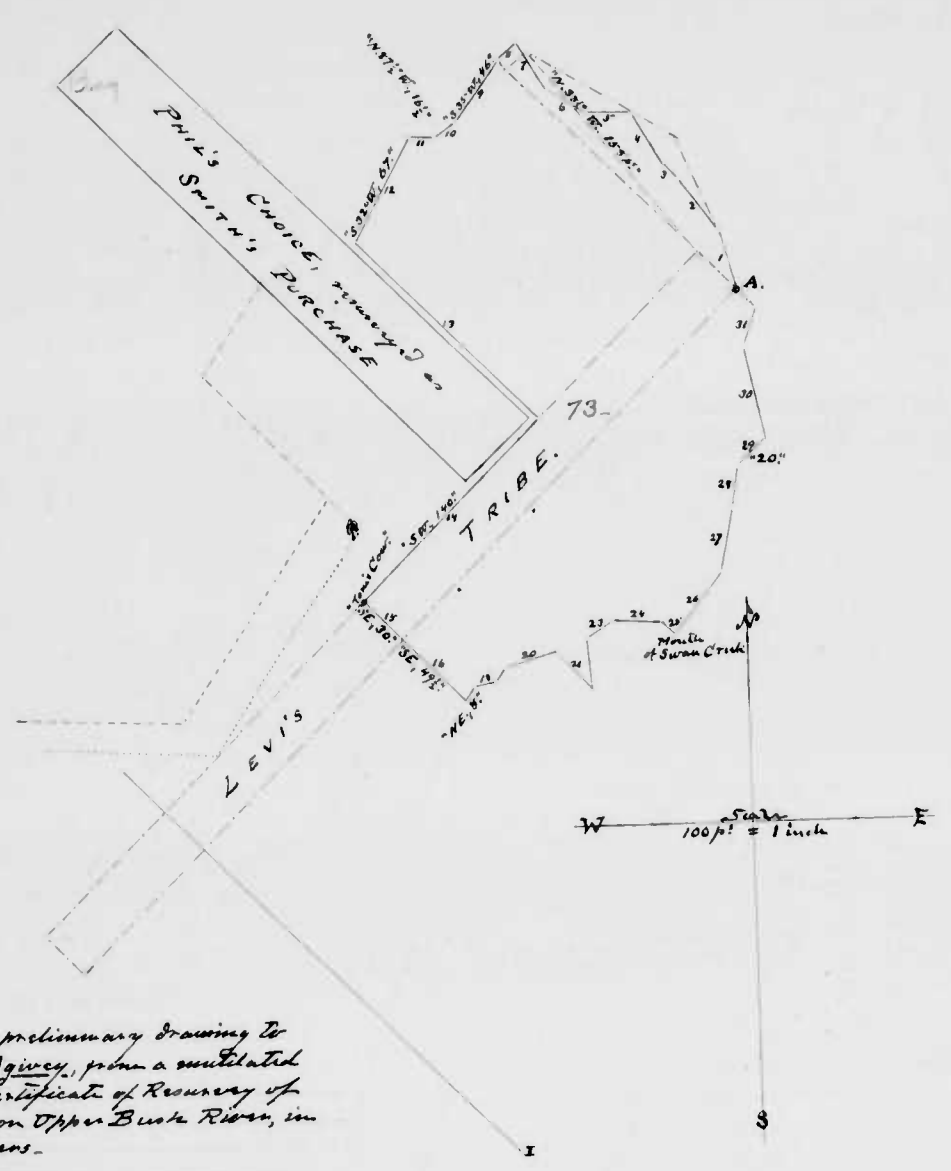
"Aha Ha of Cow Pasture -	ac. 194
"Keyling's Range -	146
"Vacant land to make Rights to -	785
	1125 "

and signed,
"November 20th 1746.
"Revised &
"Nuxton Gay
"Especially appointed"



"Original surveys are distinguished from
"of new surveys by dotted lines."

"A. is the beg. of Aha Ha The cow Pasture."
"B. is the beg. of Keyling's Range."



73. Evidently a preliminary drawing to the survey of Agnew, from a mutilated and imperfect Certificate of Recovery of Collett's Point, on Upper Bush River, in New Hall papers.

67. Clegates Forrest - Sun 4 Aug. 1684 for Thomas Clegate, and gr.
 Field Book LXVII. To for 1000 acres. Beginning at a
 "from the Patent R.O. standing by... Winters Run... a tree of Gibson's
Ridge formerly taken up by Miles Gibson and running up the said... [Run]
 parallel with the said Land -
 1. N. NW, 500 fms. to... [DunRell] Scott's Lott 2. S. SE, 500 fms. to the
 2. W. SW, 320 " to a R.O. on a plain. Burgess's Camp
 and by, &c.

68. Clegates Forrest - Established by Commissioners, to wit; John Moore,
 Field Book LXVII. James Wetherell and John Ramsey of Harford
 "44 p. on this line to Winters Run" County, Gentlemen - Commissioners found 9 March
 1803 and returned and closed, 23 Mar. 1804 - [To settle the bounds of Clegates
Forrest Resurveyed 14 May 1723. Vide T.W., 128.] 776 acres. Beginning
 at a R.O. admitted to be the original beginning, and the top of Gibson's Park
 where a stone is now set... "CLEGATES FORREST" and, with Gibson's Park -

- | | |
|--|--|
| 1. N. 4 1/2° W, 313 fms. to a stone "CF. N° 2" | 11. S. 4° E, 62 fms. to stone "CF. N° 12" |
| and, with 40 var. on all following lines | 12. S. 21° E, 48 " " " " "CF. N° 13" |
| 2. S. 63 1/2° W, 120 1/2 fms. to the "N. NW" of the | 13. N. 89° E, 96 " " " " "CF. N° 14" |
| original tract <u>Clegates Forrest</u> as | 14. S. 23° E, 69 " " " " "CF. N° 15" |
| called for in the <u>Resurvey</u> on <u>Clegates</u> | 15. S. 71° W, 222 " " " " "CF. 16" |
| <u>Forrest</u> to a stone "CF. N° 3" | 16. S. 60 1/2° E, 364 " " " " "CF. 17" |
| 3. S. 26 1/2° W, 183 fms. to stone "CF. N° 4" | 17. N. 1/2° W, 150 " to the original S. SE. corner |
| 4. S. 63° W, 60 " " " " "CF. N° 5" | of <u>Clegates Forrest</u> at a stone |
| 5. S. 86° W, 141 1/2 " to the "N. SW" line of the | "CF. 18" then. |
| original at a stone "CF. N° 6" | 18. N. 26 1/2° W, 100 fms. to a stone "CF. N° 19" |
| 6. S. 63 1/2° W, 115 fms. to stone "CF. N° 7" | 19. N. 63 1/2° E, 320 " " " " "CF. N° 20" |
| 7. S. 26 1/2° E, 62 " " " " "CF. N° 8" | and by, &c. |
| 8. S. 63 1/2° W, 86 " " " " "CF. N° 9" | |
| 9. S. 15° W, 56 " " " " "CF. N° 10" | |
| 10. S. 14° E, 45 " " " " "CF. N° 11" | |

69. Preston's Chance - Sun. 19 Feb. 1701 for Thomas Preston, and gr.
 Field Book LXVII. "Libert D.", 291 acres.
 "N° 5, plus 60 1/2 Surveyor's
 note 2 "8 3/4 var." To in Baltimore County - Beginning at a large

- B. O. on a ridge, and running thence -
- | | |
|-------------------------------------|-------------------------------------|
| 1. N. 36° W, 140 fms. to a Hickory, | 3. S. 24° E, 224 fms. to a Hickory, |
| 2. E. 17° N, 270 " to a Hickory, | 4. W. by N. 80 " to a Wh. O., |
- old -

69- Preston's Chance - Continued -

5. W. 1/2, 60 fms. To a Hickory, 7. W. 1/2, 22 fms. To an Oak and by, &c. * (Given line S. 86° W., 96 1/2 fms.)

70- Gibson's Parke - Sum. 19 Sept. 1683 for Miles Gibson; and gr. to 800 acres. In Baltimore County upon S.W. Branch of Bush River.

Beginning at a R.O. near the said Branch and running thereup - 1. North, 320 fms. 2. East, 400 " 3. South, 320 fms. and by, &c.

71- Clegat's Neighbour - Sum. gr. To Isart Morris - 14 3/4 acres. Beginning at a Poplar, the beg. of Gibson's Ridge and of Duckale and,

with the "giving" line of the former tract -

- 1. N. 67 1/2° E., 39 fms. To a Hickory at end of the 15th line of Preston's Chance, and, with said line reversely, 2. S. 37 1/2° E., 8 fms. to the 4th line of Clegat's Forest Re surveyed, and with said line, 40 var., to its end, 3. S. 63° W., 31 1/2 fms. and, still with said land, 4. S. 86° W., 141 fms. to the "W.S.W." line of the original Clegat's Forest and, still with Clegat's Forest Re surveyed, 5. S. 63 1/2° W., 40 fms. to the "West" line of Prospect and with said line 6. S. 84 3/4° W., 36 fms. to the "4th" line of The Addition to the End, and with said line, by 1 1/2° var., to its end, 7. N. 64 1/2° E., 37 1/2 fms. and, still with said land, 8. S. 88 1/2° W., 64 1/2 fms. to the "giving" line of Duckale and with that line to, &c.

72- The Addition to The End - Sum. gr. To 2 acres. Beginning at a whd. supposed to stand in the "9th" line of Prospect, being also the beg. of the division between some of their lands by Aquila Norris and Edward Norris, and -

- 1. North, 27.7 fms. to the "giving" line of Duckale, 2. N. 87° E., 29 1/2 fms. to a turn beginning -

700 - 16/2/307

73- Agivey - Sum. 23 Oct. 1735 for Thomas Coole, and gr. 319 acres. A recovery on part of Lewis's Tribe, on Joyce Trippas and on The Addition to Lewis's Tribe - Beginning at a high W.D. stump on the River's side [Bush River], the stump of the beg. of Lewis's Tribe

"which being almost fallen down" a lowest post... 12 inches is set S.W. 2 fms. from the stump, and running, from the stump, up and with Bush River to a point at the mouth of the S.W. Branch thereof [now called Otter Point Creek] -

- 1. N. 15 1/2° W., 32 fms. 16. S. E., 49 1/2 fms. 2. N. 33 1/2° W., 40 " 17. N. 31° E., 8 " 3. N. 44 1/2° W., 10 " 18. N. 75° E., 11 1/2 " 4. N. 31° W., 37 " To a high point, then, 19. N. 32 1/2° E., 10 " 5. N. 88° W., 24 " 20. N. 77° E., 30 " 6. N. 52° W., 26 " 21. S. 42° E., 30 " 7. N. 31° W., 31 " still with Bush River to the said point at the mouth of the S.W. Branch, and then, 22. N. 5° W., 30 " 8. S. 53° W., 12 fms. to the Pond's mouth, along the pond, 23. N. 58 1/2° E., 16 " 9. S. 35° W., 46 1/2 " along the pond, 24. S. 89° E., 28 " 10. S. 57° W., 16 " 25. S. 48° E., 8 " still with Seven Creek to its mouth and then up Bush River to the beg., 11. N. 87 1/2° W., 16 1/2 " to the point of search making the mouth of Surveyor's Creek then up and with said Creek, 26. N. 40 1/2° E., 43 fms. 12. S. 32° W., 67 fms. to the "S.E." line of Phil's Choice... sum. for John Collier and since located by Edward Smith, and with said land, 27. N. 8° E., 29 1/2 " 13. S. E., 150 fms. to the "S.W." line of Lewis's Tribe, [and with it] 28. N. 12° E., 32 " 14. S. W., 140 fms. to a branch of Seven Creek at a place called "Tom's Cow", then beg. of the part of Lewis's Tribe sold by Matthew Green to Robert Smith, then 29. N. 46° E., 20 " 15. S. E., 30 fms. then, with said branch to Seven Creek, and thence to the River, 30. N. 27° W., 52 " 31. N. 17° E., 24 " still with Bush River, and still with the River, to the beginning -

74. Levi's Tribe - Sur. gr. 20 July 1673 to Christopher
 Field-book LXXVIII -
 "Test. Liber 4218, fo 26" Topley and Levi Wharton - 100 acres - Beginning
 On the W. side of Chesapeake Bay... on the S.
 side of Bush River - Beginning at a... R.O. by a Marsh by the River side,
 and running, up the River -

- 1. N-W, 30 fms. to a R.O. by the River side,
- 2. S-W, 5-33 1/2 fms. into the woods,
- 3. S-E, 30 fms. and,
- 4. N-E, 5-33 1/2 " to the Bay. W.O.

75. Joyce Trippas - Sur. gr. 20 June 1675 to Christopher
 Field-book LXXVIII -
 "The Patent. 2^o Van. 1675" Topley [to Wain Joyce] for 150 acres. Begin-
 ning at a R.O. on the S. side of Bush River
 the Westward end of [Levi's Tribe] and up said River -

- 1. N-W, 150 fms. to a Chestnut on a point, at the mouth of the S.W. Branch
 of said River,
- 2. S-W, 139 fms. up said S.W. Branch to "S.E." line of land taken up by
John Collier and with said line,
- 3. S-E, 150 fms. to the "S.W." line of said Topley and Wharton's land [Levi's
Tribe] and, crossing said line and with it,
- 4. N-E, to the beginning -

76. Smith's Discovery - Sur. gr. 10 Sept. 1717 to Edward Smith
 Field-book LXXIX. "Comes"
 "The Carroll, Dr. Goffrey Waters,
 "Thomas McCoskey, and William
 "Billingsham - Dec 3^o 1711" On
 "this tract and Town's Inheritance"
 "the same" [Differant courses
 are given in the 3 parts
 "Liber 4218, folio 26" & in
 "Liber 4218, folio 26" - 1711]

for 77 acres... On the S. side of the S.W. Branch of
 Bush River - Beginning at a Sp.O. at a turning
 of said River called Swan Harbor at or
 near the Bay. end of Phillip's Choice, and -

- 1. N-E, 30 fms.
 - 2. S-E, 200 "
 - 3. N-E, 60 "
 - 4. North, 46 "
 - 5. N. 62 1/2° W., 20 "
 - 6. W. by S., 30 fms.
 - 7. N. 64° W., 110 "
 - 8. N-W, 44 "
 - 9. N. 61 1/2° W., 48 " (at end of 12 p. on this line to the River)
- and by, &c.

76^a Smith's Discovery, by 2^o var.
 Field-book LXXXIV. Same field -

- 1. N. 33° E., 30 fms.
- 2. S. 37° E., 200 "
- 3. N. 33° E., 60 "
- 4. N. 2° W., 46 fms.
- 5. N. 64 1/2° W., 20 "
- 6. S. 76 3/4° W., 30 "
- 7. N. 66° W., 110 fms.
- 8. N. 47° W., 44 "
- 9. N. 63 1/2° W., 48 " &c.

77. Eric's Garrison - Resurveyed 1. Sept. 1736 for Eric Ericsson, and
 Field-book LXXIX -
 "Copper mine Liber 421, p. 25,
 "folio 482 - Test, &c." gr. to 150 acres -
 On the W. side of Bush River and at the head
 of Swan Creek. Beginning on the NE. side of the Northernmost
 branch of said Creek at a place by the branch side called
 "Tom's Cow" and in the "S.W." line of Levi's Tribe, the Bay. also of
 the part of Levi's Tribe sold by Matthew Gorm to Robert Smith
 and the division between said Eric Ericsson and Thomas Cook,
 at or very near which stands a... Lunest post, and -

- 1. S-E, 34 fms.
- 2. S-W, 162 "
- 3. N-W, 72 "
- 4. N. 8° W., 26 "
- 5. S. 88° E., 39 "
- 6. NE. by N., 150 fms.
- 7. N-W, 98 "
- 8. NE. by N., 62 "
- 9. S-E, 170 " to the "S.W." line of Levi's
Tribe,
 and by, &c.

78. Phil's Choice - Sur. 20 Sept. 1667, for John Collier, and gr.
 Field-book LXXIX -
 "Liber
 "N. 212, folio 288. J. B. 1717" to 100 acres - On the S. side
 of the Southward Branch of Bush River - Begin-
 ning at a R.O. upon a Neck and running "across the Neck with the
 "River" water" -

- 1. N-E, 50 fms. to a Water Oak,
- 2. S-E, 320 "
- 3. S-W, 50 fms.
- 4. N-W, 320 " to the Bay.

79. Jones's Inheritance - Sur. 17 Aug. 1722, for Thophilus Jones, and
 Field-books LXXIX & LXXXIV -
 "2^o var. allowed by the Court -
 "proportion, 4. 5. 6. 1711."
 "Surveyor's notes -"
 gr. to 500 acres -
 In Baltimore County on the S. side of Bush River -
 Beginning at a... R.O., the Bay. also of Phillip's
Choice, and running, with that land -

- 1. S-E, 160 fms.
 - 2. S.W. by S., 62 "
 - 3. S-E, 98 "
 - 4. S.W. by S., 150 "
 - 5. N. 88° W., 90 "
 - 6. N.W. by W., 260 fms. to Bush
 River and with the River line,
 - 7. N. 25° E., 70 fms.
 - 8. N. 75° E., 16 " (24 p. on
 S.E. line to
 the River)
 - 9. S. 75° E., 28 " 20?
 - 10. N. 50° E., 52 "
 - 11. N.N.E., 46 fms.
 - 12. N-E, 40 "
 - 13. E.N.E., 44 "
 - 14. NE. by N., 36 "
- and by, &c.

Field - 1712/15

80- James's Care - Lease 25 April 1745 to James Amoss for 65 acres
Field Book LXXXII
 or also D.C. 67, and P.D. 149. "Being part of the lands reserved in Baltimore
 County for his Lordship's use". In the fork of
Winters Run. Beginning at the end of the "S. 35° W." () line of
Brantley's Ridge, and running -

- | | |
|----------------------------------|----------------------------------|
| 1. S. 43° E., 120 p ^r | 4. N. 15° E., 100 p ^r |
| 2. S. 30° W., 40 " | 5. N. 25° E., 100 " |
| 3. N. 69° W., 108 " | 6. N. 60° E., 32 " |
- and 27, &c.

81- The Wood Lot Enlarged - Sun. 28 Dec. 1802 for Bennett Jarrett,
Field Book LXXXV
* Field notes & ... and go. to
CXLIII. [A survey on The Wood Lot.] Beginning at

The top of the original and running thence with, and with Good Will
Purchased Again, 2 1/2° Var. 2 lines -

- | | | |
|---|------------------------------------|--|
| 1. S. 36 1/2° E., 200 p ^r | * 2° var. to the left, 24 Oct 1814 | 9. S. 47 1/2° E., 88 p ^r |
| 2. S. 2 1/2° E., 66 " | | 10. S. 16 1/2° W., 13 " turn, |
| 3. S. 31 1/2° W., 256 " turn | | 11. S. 76° E., 53 " E to N. 30° E., 168 p ^r line of |
| 4. S. 44° E., 8 " to the top of <u>Stewart's</u> | | <u>Halls Lot</u> and thence with, 2° var, |
| <u>Deer</u> and with the "giving" | | 12. N. 25° E., 82 p ^r to its end, and, |
| line of said land, northerly, | | 13. N. 43 1/2° E., 118 " with <u>Second Jarrett's</u> |
| 5. East, 163 p ^r to the end of the | | <u>Range</u> , |
| "N. 21° E., 56 7/8" line of said land, | | 14. N. 78° E., 144 p ^r |
| and, with said line northerly, | | 15. S. 5 W., 40 " |
| 6. S. 21° W., 6 p ^r to the "N. 69° W., 57 p ^r " | | 16. N. N. W., 70 " |
| line of <u>Bladdington - in - Buckling</u> | | 17. N. 67° E., 123 " |
| <u>hamshire</u> and with that line | | |
| northerly, 2 1/2° var., 4 lines, | | |
| 7. S. 71 1/2° E., 49 p ^r | | |
| 8. S. 24 1/2° W., 60 " | | |

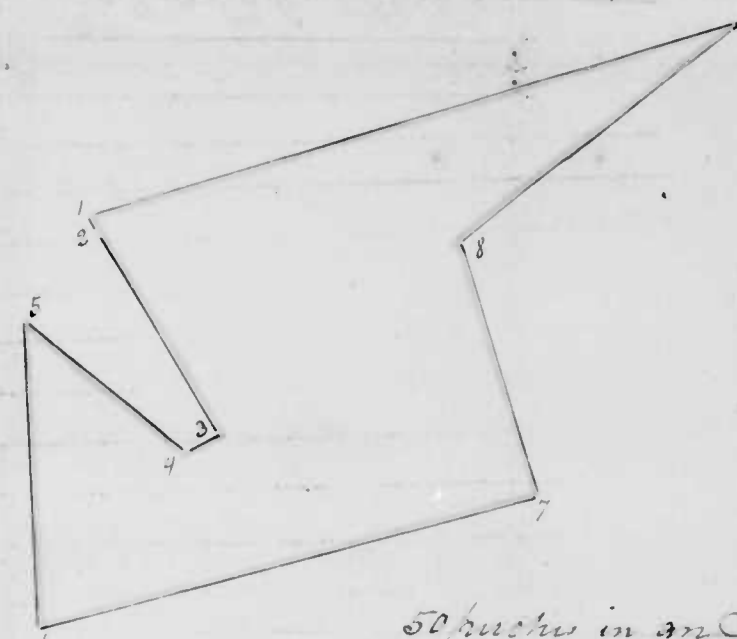
82- James's Range - Sun. 18 April 1771 for James Stuart, and go
Field Book LXXXV
* notes by J.S. to 94 acres Beginning
 at a stone ^{set in "E.S."} at the end of "a" N. 53 1/2° E., 140 p^r line

- () of Conoforgison and close to the head of a marsh, and -
- | | |
|----------------------------------|--------------------------------|
| 1. S. 76° W., 190 p ^r | 2. S. 20° E., 5 p ^r |
|----------------------------------|--------------------------------|

"James Range" Surveyed for James Stuart the 18th day of April
 1771 Beginning at a stone set up at the end of the North 53 1/2° E 140 p^r
 line of a tract of land called Conoforgison and close to the head of
 a marsh said stone marked with the letters J.S. and during time
 by an allowance of 3/4° to correct the variation, at this time)

- 1 S 75 1/4 W 190 p^r
- 2 S 20 3/4 E 5 "
- 3 S 28 3/4 E 66 "
- 4 S 65 3/4 W 10 "
- 5 S 48 3/4 W 58 "
- 6 S 94 E 86 "
- 7 S 77 1/4 E 144 "
- 8 S 15 3/4 W 74 "

And thence to the beginning contain
 ing Eighty nine acres and three quarters more or less



50 p^rches in an Inch
 John Love, Surveyor for the City

April 2^d 1816

80- James's Care - Lease 25 April 1745 to James Amos per 65 acres
Field Book LXXII
or also D.C., 67, and P.D., 149. "Being part of the lands reserved in Baltimore
County for his Lordship's use". In the forks of
Winter's Run. Beginning at the end of the "S. 35° W." () line of
Brauler's Ridge, and running -

- | | |
|------------------------------|------------------------------|
| 1. S. 43° E., 120 <u>Per</u> | 4. N. 15° E., 100 <u>Per</u> |
| 2. S. 30° W., 40 " | 5. N. 25° E., 100 " |
| 3. N. 69° W., 108 " | 6. N. 60° E., 32 " |
- and by, &c.

81- The Wood Lot Enlarged - Sun. 28 Dec. 1802 for Bennett Jarrett,
Field Book LXXV
and go. to
Field notes CSLIII. [A survey on The Wood Lot.] Beginning at

the beg. of the original and running thence, and with Good Will
Purchased Again, 2 1/2° Var. 2 lines -

- | | | |
|---|--|--|
| 1. S. 36 1/2° E., 200 <u>Per</u> | * 2' var. to the left, 24 and 27 1/2 1/2 | 9. S. 47 1/2° E., 88 <u>Per</u> |
| 2. S. 2 1/2° E., 66 " | | 10. S. 16 1/2° W., 13 " <u>Var.</u> |
| 3. S. 31 1/2° W., 256 " <u>Var.</u> | | 11. S. 76° E., 53 " E. to "N. 30° E., 168 <u>Per</u> line of
<u>Halls Lot</u> and thence, 2° var. |
| 4. S. 44° E., 8 " to the beg. of <u>Stewart's</u> | | 12. N. 25° E., 82 <u>Per</u> to its end, and, |
| <u>Deer</u> and with the "giving"
line of said land, necessarily, | | 13. N. 45 1/2° E., 118 " with <u>Second Jarrett's</u>
<u>Range</u> , |
| 5. East, 163 <u>Per</u> to the end of the
"N. 21° E., 56 1/2" line of said land,
and, with said line necessarily, | | 14. N. 78° E., 144 <u>Per</u> |
| 6. S. 21° W., 6 <u>Per</u> to the "N. 69° W., 57 1/2"
line of <u>Haddington</u> - in <u>Buckling</u>
<u>hamshire</u> and with that line
necessarily, 2 1/2° var., 4 lines, | | 15. S. 8 W., 40 " |
| 7. S. 71 1/2° E., 47 <u>Per</u> | | 16. N. N. W., 70 " |
| 8. S. 24 1/2° W., 60 " | | 17. N. 67° E., 123 " |

82- James's Range - Sun. 18 April 1771 for James Stuart; and go
Field Book LXXV
to
at a stone at the end of "a" N. 53 1/2° E., 140 Per line
at the end of "a" N. 53 1/2° E., 140 Per line

- () of Conoforgison and close to the head of a marsh, and -
- | | |
|------------------------------|----------------------------|
| 1. S. 76° W., 190 <u>Per</u> | 2. S. 20° E., 5 <u>Per</u> |
|------------------------------|----------------------------|

Plat and Certificate
of James's Range
89 3/4 a

82. James's Range, continued

- | | |
|------------------------|--|
| 3. S. 28° E., 66 paces | 6. South, 86 paces |
| 4. S. 66½° W., 10 " | 7. N. 78° E., 144 " ^{to the Road} |
| 5. N. 48° W., 58 " | 8. N. 15° W., 74 " |
- and by, &c.

83. Conoforgison - Sur. 27 Feb. 1741, for James Low; and gr.
Field Book LXXV

- Beginning at a W.D. (where some stands in Walnut tree, and running -
- | | |
|--------------------------|-------------------------|
| 1. S. 33½° E., 140 paces | 3. S. 60° W., 190 paces |
| 2. N. 26° W., 70 " | 4. S. 28° E., 94 " |
- and by, &c.

84. Jarrett's Recovery - Sur. 9 Dec. 1771, for Abraham Jarrett; and gr.
Field Book LXXVI

- To 181 acres
 In the Recovery -
 Beginning at the end of the "S. 83° W., 46 paces"
 line of Estep's Hope, and running -
- | | | |
|------------------------|------------------------|-------------------------|
| 1. S. 30° W., 40 paces | 5. S. 35° E., 50 paces | 9. S. 80° W., 100 paces |
| 2. S. 30° E., 20 " | 6. S. 29° W., 18 " | 10. N. 11° E., 110 " |
| 3. S. 60° E., 40 " | 7. N. 80° W., 134 " | 11. N. 71° W., 40 " |
| 4. E. & E., 22 " | 8. S. 18° W., 84 " | 12. N. 11° E., 40 " |
- and by, &c.

85. Well Enough - Sur. 21 Dec. 1789 for Vincent Boley, and gr.
Field Book LXXVII. "from the Patent"

- To 138 acres
 Beginning at a stone marked "B" at a
 Chestnut in a bottom, the by. line of Quarner's Fruitfull
Barrens, sur. for John Quarner, and, with said land -
- | | |
|-------------------------|--|
| 1. S. 59° W., 100 paces | 4. N. 80° E., 59 paces |
| 2. N. 41° W., 72 " | 5. N. 59° W., 58 " ^{To a W.D. on the} |
| 3. N. 32° E., 168 " | side of a hill on the NE. side |
- of a brook in a branch of Dunn
Creek

85. Well Enough; continued

- 6. N. 33° E., 44 p^{er}. to end of the S. 47° W., 9. West, 80 p^{er}.
140 p^{er} line of Quarner's Fruitfull Barrens, and with that land (1771)
- 7. S. 46° E., 89 p^{er}. and still with said land
- 8. S. 30° E., 52 p^{er}.
- 10. S. 10° W., 60 "
- 11. S. E., 60 "

and by, &c.

86. Quarner's Fruitfull Barrens. Sur. 27 Jan. 1771, for John Quarner and
Field Book LXXVII. "From
"Cabin's Certificate"
"3rd and 4th p^{er}s. &c."

gr. to 263 acres.

Beginning at a Chestnut about 2° 30' on the SW.

side of a spring and about a mile from Mackravens' and

- 1. S. 57° W., 146 p^{er}
- 2. S. 33° E., 34 "
- 3. N. 80° E., 245 "
- 4. N. 29° E., 108 "
- 5. N. 23° W., 202 "
- 6. N. 15° E., 25 "
- 7. N. 26° E., 46 p^{er}
- 8. N. 47° W., 50 "
- 9. S. 47° W., 140 "
- 10. S. 46° E., 89 "
- 11. S. 30° E., 142 "
- 12. S. 53° W., 114 "

* In the body of the Certificate S. 23° E.

and by, &c. * 4th p^{er} line N. 57° W., 34 p^{er}.

87. Not So Good As Well Enough. Sur. 16 Jan. 1794 for Jesse Jarrett
Field Book LXXVIII.
"From the Patent - 7 April 1784" and gr. to 75 acres.

Beginning at a stem... "B" the top of Quarner's

Fruitfull Barrens and also of Well Enough and with the "giving" line of the last named tract -

- 1. N. 53° E., 35 p^{er}. to end of the S. E., 60 p^{er}. line thereof and still with said land reversely, 3 p^{er}.
- 2. N. W., 60 p^{er}.
- 3. N. 10° E., 60 "
- 4. East, 80 p^{er}. to the S. 30° E., 142 p^{er}. (11th) line of Quarner's Fruitfull Barrens, and with that line to its end,
- 5. S. 30° E., 90 p^{er}. and still with said land,
- 6. S. 65° W., 114 p^{er}. [See Q.F.B.]

and by, &c.

88. Cabin Fork. Sur. 28 Jan. 1742 for Andrew Thomson and gr. to 50 acres. Beginning at the end of the "East" line of Howards' Invitation

88. Cabin Fork; continued

and running thence -

- 1. N. E., 44 p^{er}
- 2. E. N. E., 60 "
- 3. N. 5 1/2° W., 34 "
- 4. S. 70° E., 60 "
- 5. S. 20° W., 30 "
- 6. East, 20 "
- 7. N. E., 28 p^{er}
- 8. S. 70° E., 8 "
- 9. N. 7° E., 34 "
- 10. S. 47° E., 24 "
- 11. S. 26° W., 20 "
- 12. S. 81° W., 20 "
- 13. N. 76° W., 24 p^{er}
- 14. S. 50° W., 22 "
- 15. West, 46 "
- 16. S. 48° W., 30 "

and by, &c.

89. Kidd's Troubles. Sur. 24 June 1787 for James Kidd, and gr. to 103 1/2 acres.

Field Book LXXIX.

to

103 1/2 acres.

Beginning at a R.O. and Sp. O. on the side of

... Fox Branch, the top of Sure Bind Sure Find, and

- 1. N. W., 10 p^{er}
- 2. N. E., 22 "
- 3. N. W., 120 "
- 4. S. 60° W., 74 "
- 5. S. 14° E., 142 p^{er}
- 6. N. 61° E., 77 " to a stem
- 7. S. 29° E., 70 "

and by, &c.

90. Burton's Beginning Enlarged. Sur. 26 April 1803 for Benjamin Bradford Amess and gr. to 81 acres. Beginning at

Field Book LXXX. "From the Patent" - "Notes"

Bradford Amess and gr.

to

81 acres. Beginning at

a B.O. the top of the original [Burton's Beginning] and, with said original, 7 lines -

- 1. S. 57° W., 82 p^{er}.
- 2. S. 14° W., 28 "
- 3. S. 57° E., 21 "
- 4. S. 7° W., 37 "
- 5. S. 60° E., 43 "
- 6. North, 29 "
- 7. N. 10° E., 90 "
- 8. S. 24 1/2° E., 90 " to a B.O. the top of Simmons's Hope, (said land),
- 9. N. 62 1/2° E., 8 p^{er}.
- 10. N. 88° E., 72 1/2 p^{er}. to a stem
- 11. N. 10° W., 38 " to the "N.W. 758 p^{er}?" of Powells' Choice, and thence with,
- 12. W. W., 73 p^{er}.
- 13. S. 70° W., 38 " to the "N. 10° W., 110 p^{er}" line of the original at the end of 80 p^{er} thereon and, with said line
- 14. N. 10° W., 30 p^{er}. to its end,

and by, &c.

"Given line - S. 72 3/4° W., 11 p^{er}."

all ind. 25/2/95

91- Mother's Care - Sur. 7 April 1804 for Polly Amoss and gr.

Field Book LXX and XLIV.
"From the palmetto"
Field notes

75 acres.

Beginning at the top of Powell's Choice

"as skurd", and with the $1\frac{1}{2}^{\text{th}}$ line of said land, 3^o var. —

- 1. S. 48° E., 33 $\frac{1}{2}$ fms. then
- 2. S. 64° E., 53 $\frac{1}{2}$ "
- 3. N. 8° W., 35 "
- 4. N. 31 $\frac{1}{2}$ ° E., 26 $\frac{1}{10}$ " to C.M.O., 3^o of which make the top of James's Forest, and with the "giving" line of the Addition to James's Forest.
- 5. S. 49 $\frac{1}{2}$ ° W., 27 $\frac{1}{2}$ fms. to the end of the "S. 52° E., 300^{ft}" line of said land, and with said line, necessarily, with 3^o var.,
- 6. N. 53° W., 277 fms. then
- 7. S. 75° W., 58 " to the "giving" line of Powell's Choice, and by, &c.

92. Whiteacre's Lott - Sur. 27 Jan. 1727 for Abraham Whiteacre and

Field Book XLIV and CXLVIII? * 20. Lib. P. 107, folio 192

gr. 29 July 1729 to him for 160 acres - Above the head of Bush River, and on the E. side of the Three Sisters - N. branch of Winters Run, and S. of The Three Sisters - Beginning at 3 Chestnut trees at or near the

end of the "West" line of The Three Sisters (taken up by Benjamin Wheeler) and running —

- 1. West, 160 fms.
- 2. South, 160 "
- 3. East, 160 fms.
- and by, &c.

93. The Three Sisters - Sur. 3 May 1717 for Benjamin Wheeler (of Prince

from Certificate, recorded in Lib. 22, No. 7, folio 268. C.L.R. p. 181. CXLVIII * Granted by Commission, at 2 $\frac{1}{2}$ variation, 1757.

George County) and gr. to him * 28 Jan. 1718 - 1000 acres - On the S. side of Deer Creek -

Beginning at C.M.O. ... right together in a fork of Stump Run ... in branches of Deer Creek, and —

- 1. N. by E., 250 fms.
- 2. West, 370 "
- 3. South, 250 "
- 4. S. by E., 250 fms.
- 5. East, 270 "
- and by, &c.

94. French's Bedford - Sur. and gr. 16 Dec. 1707 to Edmund French for 200 acres - Beginning at the end of

from Certified Copy of Certificate (then written) heard and seen Lib. 23, No. 7, folio 377, being the Cert. of Wheeler's Security

the "W.N.W." line of Bond's Discovery and, with that land, 1. N.N.E., 300 fms.; 2. W.N.W., 107 fms.; 3. S.S.W., 300 fms., and by, &c.

95. Wheeler's Security - Sur. 10 Aug. 1747 for and gr. 4 May 1752 to

"Certificate, T.W., J.S., No. 7, fol. 377" C.L.R. p. 181, *

Benjamin Wheeler, for 410 acres - A recovery upon French's Bedford, 200 ac.

and on part of The Three Sisters (520 ac. less 310 ac. part of Bond's Discovery) 210 ac. Beginning at C.M.O. ... run together ... in the fork of Stump Run, the top of The Three Sisters, and running —

- 1. N. by E., 11 fms.
- 2. W. by E., 324 " to the "S. 2^o" line of The Three Sisters, and with said line,
- 3. South, 16 fms. to its end, [and still with that land]
- 4. S. by E., 246 fms. to the "S.S.W., 300^{ft}" (3^o) line of French's Bedford, and
- 5. S. S.W., 63 fms. with said line to its end, [and still with said land]
- 6. E. S.E., 107 fms. with the "giving" line of French's Bedford to the end of the "W.N.W." () line of Bond's Discovery, and
- 7. N. N.E., 300 fms. with said tract, and still thence with
- 8. E. S.E., 93 fms. to the "giving" line of The Three Sisters; and with that line to, &c.

96. France Row - Sur. 23 Jan. 1796 for, and gr. 5 Jan. 1799 to Mary Blaney for 6 $\frac{1}{2}$ acres [of vacant land.]

Certificate copied, of Patent, see in Lib. J.C., No. M, folio 329, and of Certificate see in Lib. J.C., No. N, folio 343 - (v. 3)

Beginning at a stone ... 1 ... set up by Commissioners ... where stood 3 Chestnuts, the top of Whiteacre's Lott

and of Begin, a boundary of Brother's Agreement, and —

- 1. S. 82° E., 8 $\frac{3}{4}$ fms. to a stone ... 3 ... of Brother's Agreement, set by, &c., at end of the "2^o" line of The Three Sisters and, with the "3^o" line of The Three Sisters,
- 2. S. 2 $\frac{1}{2}$ ° E., 150 fms.
- 3. S. 86 $\frac{1}{2}$ ° W., 6 " to the "giving" line of Whiteacre's Lott, and, with said line, to, &c.

97. Bear Range - Sur. 23 Dec. 1720 and gr. 19 Nov. 1728 to Thomas Johnson for 100 acres - A recovery of a

from the original Patent owned by George D. Piggem Esq. Recorded in Lib. P.L., No. 7, folio ... (C.L.R. p. 35)

100 ac. formerly laid out for Joseph Paulkison (which was assigned him out of a Warrant for 800 ac. issued 30 Sept. 1720 to John Hammond and assigned to Thomas Bond, who assigned 100 ac. as above) On the N. side of the

N.W. branch of Stump Run - Beginning at 3 P.O. and 3 Sp.O., and running —

- 1. N.E. by N., 100 fms.
- 2. N.W. by W., 100 "
- 3. S.W. by S., 160 fms.
- 4. S.E. by E., 98 " and by, &c.

98- Harris's Delight. Sun. 21 Oct. 1728, and gr. 10 July 1730 to John Harris for 100 acres. ... Between Winters Run and Deer Creek - Beginning at 2 sp.

O. and a Chestnut, the Veg. of Good Luck, and

- 1. West, 118 per.
2. North, 80 "
3. N-E-, 180 "
4. S.E. by E., 60 per
5. S-W-, 158 "
and by, &c.

99- Brothers Agreement - Sun. 7 Oct. 1789 for Mark McGarran and gr. 10 Jan. 1814 to Alexander Thompson for 53 acres.

Beginning at a stone set. at the corner Veg. of Bear Range, and, with the "1st" line of that land

- 1. NE. by N., 100 per. to a stone at its end, a boundary of Samuel's Choice, and with that line necessarily, 3 lines.
2. S. 47° E., 21 per. to a stone.
3. S. 54° E., 13 " to a Gum sapling of said land.
4. S. 35° E., 30 per. to the "3rd" line of Harris's Delight, and, with said land necessarily, 3 lines.
5. S-W-, 173 1/2 per. to end of the "2nd" line thereof.
6. South, 80 per.
7. East, 118 " to a Sp. O. by, and on the N. side of a swamp, the Veg. of said land, then
8. South, 2 per. to "2nd" line of The Three Sisters and with said line
9. S. 87 3/4° W., 215 per. to a stone... 3 notches... set by, &c., at its end.
10. N. 82° W., 8 1/2 per. to a stone... 1 notch... set by, &c., at the Veg. of Begin (gr. to William Crabtree) and with that land, 1/2 lines.
11. N. 87 3/4° E., 100 per. to stone... 2 notches.
12. N. 2 1/4° W., 80 " to stone... 3 notches.
13. N. 20° E., 50 " to stone... 4 notches.
14. N. 69 3/4° W., 12 " to stone... 5 notches.
15. S. 42 3/4° W., 12 " to a line... SE. by E., from end of the "4th" line of Bear Range afo., [140]
16. NW. by W., 1 per. to end of said line and with said line to, &c.

100- Leonard's Triangle - Leased 12 Nov. 1748 to Leonard Whalen, 230 acres. Beginning at the Veg. of James's Forest and running

- 1. NE. by N., 139 per.
2. N-W-, 160 "
3. N. 70 1/2° E., 40 "
4. S. 78° E., 55 "
5. S. 42° W., 5-6 per.
6. S. 48° E., 100 "
7. N. 42° E., 80 "
8. N. 48° W., 80 "
9. N. 20 3/4° E., 26 per.
10. S. 60° E., 100 "
11. SE. by S., 84 "
12. S. 20 1/2° W., 120 "

100- Leonard's Triangle, continued

- 13. West, 106 per.
14. South, 80 "
15. West, 5-2 per.
16. S. 51° W., 5-2 "
17. N. 37° W., 40 per.
and by, &c.

101- Betsy's Anxiety - Sun. 16 April 1787, for Thomas Whitacre, Abraham Whitacre and Elizabeth Thompson, and gr. To 118 1/2 acres.

Beginning at 6 Wh. O., the Veg. of Jamur's Forest and of Addition to Jamur's Forest and "ounding on Jamur's Forest - Addition to Jamur's Forest, 3 courses

- 1. N-E-, 60 per.
2. NE. by N., 70 "
3. N-W-, 10 1/2 " turn,
4. NE. by N., 7 1/2 "
5. N. 66° E., 17 " to a stone on a hill,
6. S. 80° E., 121 " to a pile of stones in a swamp, in the "6th" line of Begin (William Crabtree) and, with said line,
7. S. 18 1/2° W., 82 per. to a stone at its end,
8. West, 106 per. to a stone,
9. South, 62 " to a stone,
10. West, 30 " to a stone,
11. S. 29° W., 24 " to a stone,
12. West, 9 " to a stone,
13. S. 51° W., 5-2 " to Powell's Choice and with that line necessarily,
14. N. 37° W., 40 per. to a stone on a hill, and by, &c.

102- Good Luck - Sun. 14 Oct. 1780, for Thomas and Abraham Whitacre and Elizabeth Thompson, and gr. To 6 1/2 acres.

Beginning at a Wh. Sapling... at the end of the "2nd" line of Bear Range (said sapling being bounded by agreement of the parties interested) and running, [with the "3rd" line of] said land

- 1. SW. by S., 134 per. turn,
2. NW. by N., 9 " to end of the "1st" line of Minster and,
3. NE. by N., 127 per. with said line necessarily, and by, &c.

103- Mount Craugh [Craugh?] - Sun. 15 April 1788 for Thomas and Abraham Whitacre and Elizabeth Thompson, and gr. To 26 1/4 acres. Beginning at a stone... 5 notches... set by, &c., at the end of the "4th" line

103. Mount Creagh; continued

of Begin (formerly gr. to William Crabtree) and, with said land, as settled by, &c., 2 lines —

- | | |
|--|---|
| 1. S. 42 $\frac{3}{4}$ ° W., 28 $\frac{1}{2}$ fm. to a stone, | 4. S.E. by E., 78 $\frac{1}{2}$ fm. to its end, then, |
| 2. S. 87 $\frac{3}{4}$ ° W., 100 " to then | 5. N. 36° E., 5 $\frac{1}{2}$ " |
| 3. N. 33° E., 80 " to the 4 $\frac{1}{2}$ " line of <u>Bear Range</u> and, thence, | and by, &c. |

104. Hugh's Inheritance — Sur. 14 Jan. 1789 for Catharina Anderson

find. book XCIV. & CXLVIII. from party's Carl's and gr. to 14 $\frac{1}{2}$ acres

Beginning at an old Wh.O., "the original boundary" of Pike's Refuse, which is included in this survey, and running —

- | | |
|---|---|
| 1. N. 48° W., 100 fm. to a stone | 9. S. 35° E., 21 fm. to a stone. |
| 2. N. 42° E., 80 " do. | 10. S. 44° E., 23 " do. |
| 3. S. 48° E., 18 " do. | 11. S. 21° E., 12 " do. |
| 4. N. 20 $\frac{1}{2}$ ° E., 26 " do. and Wh.O. | 12. S. 39° E., 34 " do. |
| 5. N. 36° E., 24 " do. start from a Sp.O. | 13. S. 32° E., 58 " do. |
| 6. N. 52° E., 7 fm. to a rock stem in the Main Road a boundary of <u>O'Hills Paradise</u> , sur. for Dr. Francis O'Neill and, with said land, 8 lines | 14. S. 68 $\frac{1}{2}$ ° E., 12 " to the end of the "6 $\frac{1}{2}$ " line of <u>Begin</u> (gr. to <u>William Crabtree</u>) and, with said land as settled by, &c. |
| 7. S. 63 $\frac{1}{2}$ ° E., 16 $\frac{1}{2}$ fm. to a Sp.O. | 15. S. 18 $\frac{1}{4}$ ° W., 54 fm. to a stone in a Glade, |
| 8. S. 74° E., 13 " to a Hickory | 16. N. 83° W., 121 " to a stone on a hill, and by, &c. |

105. Pike's Refuse (Leased land) Sur. 26 Nov. 1741 for William Pike

find. book XCIV. [30 acres.] Beginning at a Wh.O. and, &c.

- | | |
|-----------------------|-----------------------|
| 1. N. 48° W., 100 fm. | 3. S. 48° E., 100 fm. |
| 2. N. 42° E., 80 " | and by, &c. |

106. Powell's Choice — Sur. 2 April 1728 for John Powell, and gr.

find. book XCIV. & CXLVIII. * 19 Oct. 1732, to him for 200 acres.

Beginning at 2. Wh.O., a P.O. and a Chestnut, ...
* by the side of a Glade
and running thence —

106- Powell's Choice; continued

- 1. S-E, 120 per.
- 2. S-SE, 52 "
- 3. SE by E, 54 "
- 4. S-E, 226 per
- 5. S. by W, 74 "
- 6. W. by N, 50 "
- 7. N. by E, 50 per
- 8. N-W-75-8 "
- and by, &c. (S. 33° E, 344 ft)

107- Jarrettsburgh - Sur. 21 Feb. 1771 for Abraham Jarrett, and gr.
 Find Book XXXII. From the "Original Certificate" to 71 acres.

- Beginning at the end of 61 p^{ts} on the "N. 45° E, 123 p^{ts}" line of Weatherall's Last Addition, and running -
- 1. N. by E, 62 per.
 - 2. N. 47° W, 129 "
 - 3. S. 23½° W, 64 "
 - 4. S. 52½° E, 20 per.
 - 5. N. 64½° E, 12 "
 - 6. S. 9° E, 90 "
 - and by, &c.

108- The Second Jarrettsburgh - Sur. 5 Oct. 1799 for Jesse Jarrett -
 Find Book XXXII. "Liber J.C. N^o 1, folio 610." 213 ac. 31 p^{ts} 237 acres.

Also James Scales' plat - 1799

CSXIII. "From Robert Amos' Cert. to Jesse Jarrett, p^{ts} 116 & 117. Also the Party's Certificate of Plat. 72 p^{ts} - signed 'R. Amos Secy. for J.C. 8th Co.'"

- Beginning at the end of the "N. 74° E, 41 p^{ts}" line of the original - Jarrettsburgh - "it being at the end of 41 p^{ts} in the 2^d line of Jesse Jarrett's part of Jarrettsburgh", and running -
- 1. S. 47° W, 74 per.
 - 2. S. 15° E, 74 "
 - 3. S. 45½° W, 130 " to the beg. of the "S. 145 p^{ts}" line of Hallofett and Thoreon.
 - 4. South, 83 per. to the "S. 145 p^{ts}" line of Amos' Farm sur. for Benjamin Amos, and, with that line reversed, to the beg. of said land.
 - 5. N. 75° E, 60 per. then, with the "giving" line of said land, reversed.
 - 6. S. 12½° E, 107 per. to Abraham's Pleasure Corner, and, with that land reversed
 - 7. N. 65½° E, 127 per. to the "NW, 354 p^{ts}" line of Bond's Gift and with it, 4° var.
 - 8. N. 49° W, 66 per. to its end, and still with that land, 2 lines, 4° var.
 - 9. N. 4° W, 140 per.
 - 10. N. 22° E, 79 " to the "W. NW, 70 p^{ts}" line of Weatherall's Last Addition and with that line, with 3½° var. to its end.
 - 11. N. 71° W, 60 per. and, still with said land, with 3½° var.
 - 12. N. 7½° E, 59 per.
 - and by, &c.

all. Ind. 29/2/95

~~109~~ Isle of Caprea - Sur. gr. To John Crockett for 1312 acres. Beginning at 8. W. O. of Tropany Secundus and running thence [Vide D.C., 119. for description]

109- Wheeler's Enlargement - Sun. 10 Sept. 1739 for Thomas Wheeler, and
Field-Book LXXXV-

gr. To 155 acres.

Beginning at the end of the "S. 15° W. 71 p." (12th)

line of Thomas's Beginning [Wheeler's] and running -

- | | | |
|---------------------|----------------------|---------------------|
| 1. N. 15° E., 71 p. | 11. W. N. E., 118 p. | 21. East, 22 p. |
| 2. S. 70° W., 116 " | 12. N. 13° W., 28 " | 22. S. 21° E., 96 " |
| 3. West, 46 " | 13. N. 60° E., 20 " | 23. S. 52° W., 24 " |
| 4. N. 20° E., 48 " | 14. N. 17° W., 20 " | 24. S. 17° W., 20 " |
| 5. S. 75° E., 26 " | 15. N. 50° E., 30 " | 25. S. 45° E., 58 " |
| 6. N. 15° W., 48 " | 16. S. 21° E., 32 " | 26. N. 33° E., 93 " |
| 7. N. 42° E., 32 " | 17. S. 72° E., 96 " | 27. S. 14° E., 40 " |
| 8. N. 46° W., 68 " | 18. N. 56° E., 69 " | 28. N. 79° E., 66 " |
| 9. S. 66° W., 45 " | 19. N. 66° E., 45 " | 29. South, 14 " |
| 10. S. 66° W., 84 " | 20. N. 27° E., 60 " | |

and by, &c.

110- Thomas's Beginning - Sun. 13 May 1720, for Benjamin Wheeler

Field-Book LXXXV.

and gr. To 370 acres.

Beginning at the end of 184 p. in the "N. W."

line of Wheeler's and Clark's Continuance, formerly taken up by the
said Wheeler and Robert Clark, and running -

- | | | |
|---------------------|----------------------|----------------------|
| 1. N - W - , 65 p. | 7. N. 83° E., 118 p. | 13. S. 60° W., 34 p. |
| 2. S - W - , 150 " | 8. N. 18° E., 60 " | 14. S. 15° W., 60 " |
| 3. N - W - , 100 " | 9. N. 25° E., 60 " | 15. S. 85° E., 30 " |
| 4. S - W - , 120 " | 10. East, 46 " | 16. N. 25° E., 44 " |
| 5. W. by N., 84 " | 11. N. 70° E., 116 " | 17. S. 68° E., 60 " |
| 6. N. 30° E., 160 " | 12. S. 15° W., 71 " | |

and by, &c.

111. Clark's Park - Sun. 13 May 1720, for Robert Clark, and gr.

Field-Book LXXXV. 22 Nov. 1813.

To 100 acres. Beginning at the

end of the "N. 30° E., 160 p." (6th) line of Thomas's Beginning

(Wheeler's) and, with the said land -

- | | | |
|----------------------|---------------------|----------------------------|
| 1. N. 85° E., 118 p. | 2. N. 18° E., 60 p. | 3. N. 25° E., 60 p., then, |
|----------------------|---------------------|----------------------------|

111. Clark's Park; continued -

- | | | |
|---------------------|---------------------|---------------------|
| 4. N. 20° E., 48 p. | 6. N. 15° W., 58 p. | 8. S. 35° E., 26 p. |
| 5. S. 75° E., 26 " | 7. S. 67° W., 130 " | 9. South, 48 " |

and by, &c.

112. Wheeler's First Addition - Sun. 2 Mar. 1760 for Thomas Wheeler, and

Field-Book LXXXV-4 CXXXIV.

"from the Certificate"

gr. To 19 acres. Begin-

ning at the end of the "N. 60° E., 48 p." () line

of Webb's Neglect, and running -

- | | | |
|---------------------|---------------------|---------------------|
| 1. S. 73° E., 40 p. | 4. S. 66° W., 45 p. | 7. S. 74° W., 55 p. |
| 2. S. 30° E., 5 " | 5. N. 68½° W., 20 " | 8. N. 16° W., 10 " |
| 3. S. 61° E., 62 " | 6. N. 5° W., 25 " | |

and by, &c.

113- Whitaker's Choice - Leased 10 May 1758 to John Whitaker - 50 acres.

Field-Book LXXXVI.

"May 25th 1758"

Beginning at a... Chestnut and R.O. standing in

a bottom by a parcel of rocks and running

thru -

- | | | |
|---------------------|--------------------|---------------------|
| 1. South, 64 p. | 3. North, 26 p. | 5. S. 25° E., 18 p. |
| 2. S. 85° W., 200 " | 4. N. 70° E., 46 " | |

and by, &c.

114- Stripe - Sun. 23 April 1787, for Thomas Ayres, and gr.

Field-Book LXXXVI. "from

"the Patent John Lewis

and LXXXV's -

To 53 acres. Beginning at

a stump set on the W. side of the "great York

"Waggon Road", at the end of 100 p. in the "S. 85° W., 200 p." (2^d) line of

Whitaker's Choice (less) near Thomas Ayres' blacksmith shop; and -

- | | |
|---|---|
| 1. S. 86½° W., 46 p. with said line up
<u>Whitaker's Choice</u> to a stump, | 7. N. 3° E., 38 p. to a stump in a Road, N. 10° E.,
12 p. from a stump of <u>Alice Johnson's</u> land, |
| 2. S. 35° W., 4½ p. to a stump at end of the
"1 st " line of <u>Hill or Miss</u> , leased
land, included herein, | 8. N. 72° E., 24 p. with that Road, then |
| 3. S. 25° W., 92 p. to a stump, | 9. N. 44° E., 5½ " to a stump in said Road, |
| 4. S. 87½° W., 62 " to a stake set in
Marsh, | 10. N. 17½° W., 10 " to a B.O., |
| 5. N. 10° W., 8 p. to a stump on N. side
of said Marsh, | 11. N. 26° W., 13 " to a stump over a fence
of <u>John Carr's</u> land, |
| 6. N. 41° E., 93 p. to the stump of a B.O.,
the original leg. of <u>Hill or Miss</u> near
a stump and 2 Hick saplings, N. 70° E., 9½
Thompson) | 12. N. 49½° E., 17 p. to middle of the Great
York Road, and down said Road, 3 stumps, |
| | 13. S. 59½° E., 44 p. |
| | 14. S. 38° E., 12 " and by, &c. |

Field-

115 - Reed's Beet Way - Sur. 12 Sept. 1771; gr. 7 Feb. 1774 to Blayer Wright

Field Book XXXVI - "From the Patent
LXXXVI - "From the Patent
7.10E/1762" from 25 May 1812
also CXLVIII; Patent recorded in L.O.
Liber B. C. G. S., No 44, folio 381 -
See also ED, 139 -

for 116 acres. Beginning at 2 Chestnut saplings
on the S. side of a rising ground between "said"

Reed's dwelling house and Johm Black's, and running -

- | | | |
|---------------------------|---------------------------|-------------------------|
| 1. N. 74° E., 40 1/2 fms. | 6. S. 82 1/2° E., 73 fms. | 11. S. 32° E., 122 fms. |
| 2. N. 13° W., 26 1/2 " | 7. N. 78° W., 26 " | 12. N. 63° E., 36 " |
| 3. N. 42° E., 20 " | 8. N. 46 1/2° W., 62 " | 13. S. 31 1/2° E., 25 " |
| 4. East, 28 " | 9. N. 74° W., 58 " | 14. S. 34° E., 29 " |
| 5. N. 12° E., 23 " | 10. S. 63 1/2° W., 61 " | and by &c. |

116 - Cooper's Addition - Sur. 7 Sept. 1724 for Johm Cooper and gr.

Field Book XXXVII - "From the
Liber B. C. G. S., No 44, folio 381 -
1748 - "From the Patent
No 23, folio 29, Feb. 1724 -

for 250 acres. On the W. side
of Susquehanna River. Beginning at 2 Hick.

and a W.O. being upon the end of the S. 65° W. of Ellis's both, and -

- | | | |
|-----------------------|-----------------------|------------------------|
| 1. N. 25° W., 40 fms. | 9. N. 17° E., 69 fms. | 17. S. 57° E., 34 fms. |
| 2. N. 65° E., 18 " | 10. N. 60° E., 26 " | 18. S. 25° E., 58 " |
| 3. N. 25° W., 94 " | 11. S. 82° E., 20 " | 19. S. 58° E., 38 " |
| 4. N. 80° W., 20 " | 12. S. 5° W., 100 " | 20. S. 15° W., 46 " |
| 5. N. 25° W., 60 " | 13. S. 80° E., 80 " | 21. S. 30° W., 44 " |
| 6. S. 60° W., 40 " | 14. N. 80° E., 112 " | 22. S. 20° W., 110 " |
| 7. N. 80° W., 152 " | 15. S. 10° E., 123 " | 23. S. 70° W., 130 " |
| 8. N. 20° W., 86 " | 16. S. 25° E., 134 " | 24. N. 30° E., 270 " |

and by &c. (N. 30° W., 85 - 177 pl., N. 34° W.)

117 - Pleasant Plains - Sur. 4 Aug. 1809 for Isaac Henry, and gr.

Field Book XXXVIII - "From the
"Hardy's Certificate" exp. by the
"Patent" - 5.1 -

for 348 1/2 ac. Beginning at a
stump set at end of the 1 1/2° line of Pilgrim's Neigh-

bour, the E. by also of [Henry's] Pleasant Hills and the E. by also of the
original tract. (Pleasant Hills Enlarged) and running -

- | | |
|---------------------------|---|
| 1. N. 45° E., 64 1/2 fms. | 5. S - E - , 14 fms. to the 32° line of
<u>Addition to Pleasant Hills</u> , and
with said line reversely, |
| 2. S. 30° E., 16 " | |
| 3. S - E - , 20 " | |
| 4. N. 30° E., 22 1/2 " | 6. N. 25 1/2° E., 89 fms. to end of the 4E° line of
said land and still with said land
reversely, |

117 - Pleasant Plains [Henry's]; continued -

- | | |
|---|---|
| 7. West, 54 1/2 fms. to end of the 32° line
of said land, | 19. N. 16 1/2° W., 32 fms., and still with the
land, 3 lines, |
| 8. North, 12 fms. to the State Line,
and thence with | 20. N. 82° W., 12 fms. |
| 9. S. 89° E., 86 1/2 fms. to the 24E° line of
<u>Cooper's Addition</u> and with that
line with 4 1/2 var., | 21. S. 45° W., 34 " |
| 10. S. 25 1/2° W., 176 1/2 fms. to a stump set up
the end of the 23° line of said land,
at a place N. 14° W., 7 1/2 p. from a locust,
and still thence with, reversely, across var., | 22. S. 22° W., 109 " then |
| N. 65 1/2° E., 130 fms. to a stump at end
of 22° line of said land, | 23. N. 36 1/2° W., 25 1/2 " to 2 W.O. saplings on
the NE. side of <u>Cullin's Branch</u> , |
| 11. N. 79° E., 41 1/2 fms. to a Beech on the
bank of <u>Susquehanna River</u> , | 24. S. 62° W., 37 fms. |
| 13. S. 1 1/2° E., 42 fms. to a place S. 10° E., 1 1/2 p.
from a stump "E.H." lying in the
edge of said River and, with said
River, 4 lines, | 25. N. 80° W., 112 " |
| 14. S. 19 1/2° E., 40 fms. | 26. S. 45° W., 40 " |
| 15. S. 27° W., 12 " | 27. S. 46° W., 28 " to a stump set up at a
place SE, 4 1/2 p. from the end of
the 32° line of <u>Pilgrim's Neigh-</u> |
| 16. S. 2 1/2° E., 26 " | land, land, |
| 17. S. 17° E., 5 " then, | 28. N. 45° W., 84 1/2 fms. to a stump, |
| 18. S. 73° W., 22 " to the rising line of
<u>Cullin's Park</u> , and with said
line to the top of said land, | 29. N. 45° E., 182 " to a stump, |
| | 30. N. 35° E., 13 " |

118 - Whiteford's Desire - Sur. 9 Dec. 1768 for High Whiteford for 257 acres,

Field Book XXXIX - 1854 of 1822 -
"From the Patent" -

and gr. to
Beginning at a W.O. on the N.E. side of -

Liton's Desire, and near the head of a valley descending into Broad

Creek, and running -

- | | |
|------------------------|---------------------------------|
| 1. N. 86° W., 286 fms. | 6. S. 70° E., 36 fms. |
| 2. S - W - , 96 " | 7. S. 20° W., 85 " |
| 3. East, 84 " | 8. S - E - , 107 " |
| 4. S - E - , 120 " | 9. N. 20° W., 120 " |
| 5. N. 20° E., 49 " | 10. S. 80° E., 128 " and by &c. |

119 - Gallbraith's Delight - Sur. 17 Jan. 1787 for Alexander Gallbraith for

Field Book XXXIX - "From the
"Patent" -

127 1/2 acres, and gr.

Beginning at a place S. 13° W., 1 1/2 p. from a B.O. on
or near the "Temporary Line" a corner of James Clark and James

119- Gallbraith's Delight, continued -

Webb's land, "held in the State of Pennsylvania and running -

- | | | | |
|-------------------|------------------------------|-------------------|-----------------------------|
| 1. S. 5° W., 37½ | From the plain 6 feet from | 7. S. 38° E., 24 | From to a plain 6 feet from |
| | to Wh. O., | | on Chestnut, |
| 2. S. 86° W., 52½ | From to 2 Chestnuts, | 8. N. 69° E., 126 | From to a Wh. O., |
| 3. S. 3° W., 12 | To a stone set, &c., | 9. S. 26° E., 10 | To 3 Wh. O. sprouts, |
| 4. S. 89° E., 63½ | To a stone set: a cor. of | 10. N-E-, 68 | To a Hickory, |
| | <u>William Jones's land,</u> | | |
| 5. South, 67 | From to a Chestnut, | 11. S. 86° E., 66 | To a post, |
| 6. N. 40° E., 38½ | To a Chestnut, | 12. North, 30 | To the said Temporary |
| | | | Line; and 2y, &c. |

120- Pope's Gain - Sun. 14 Sept. 1822 for Folger Pope for 6½ acres, 26 squares, and

Field book LXXXVIII. [Original?]
Also Duplicate "Outposts" signed John S. M. 1821
w/pt. Sp. Wm. 4 Dec. 1821.

Beginning at a

stone set at the end of the "12th" line of White-

ford's Desire, and, with the "2^d" line thereof -

- | | | | |
|--------------------|---|------------------|--------------------|
| 1. S. 43½° W., 85½ | From to a stone, | 3. N-E-, 68 | From to a Hickory, |
| 2. N. 9° W., 16½ | To a Wh. O. at the end | 4. S. 86° E., 66 | To a stone, |
| | of the "S. 26° E., 101" (9E) line of | | |
| | <u>Gallbraith's Delight</u> , and with said | | and 2y, &c. |
| | line, 2 lines, | | |

121- Tusculum - Sun. 6 April 1787 for Samuel Patterson for 38½

Field book XL - "Jos. Miller's"
land, 3 May 1821 -

acres, and gr.

Beginning at a Wh. O. of Agnes Tanen's land,

... on the E. side of a branch, and running -

- | | | | |
|-------------------|--|---------------------|-------------|
| 1. N. 12° E., 90½ | From to the [] line of | 4. S. 36½° W., 124½ | From |
| | <u>Blaise Wright's land</u> , and with it, | | |
| 2. N. 8° W., 8 | From to a Wh. O. of said land, | 5. S. 1° E., 12 | " |
| | and with said land, | | |
| 3. N. 30° W., 33 | From, then, | 6. S. 53° E., 33½ | " |
| | | | and 2y, &c. |

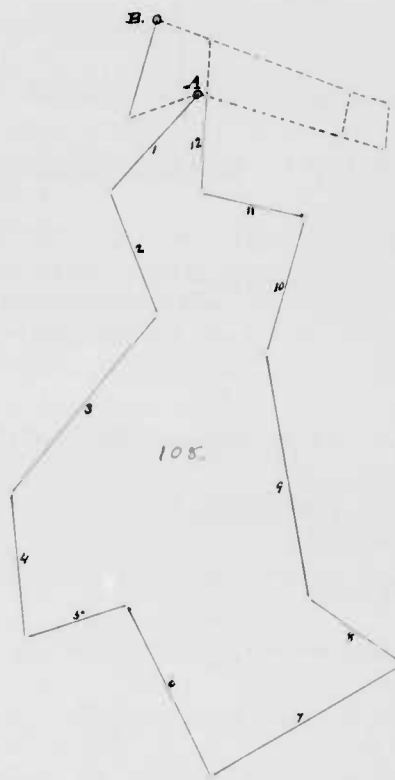
122- Heidelberg - Sun. 22 Feb. 1796 for the Rev. George Luckey for

Field book XC
10 acres, and gr.

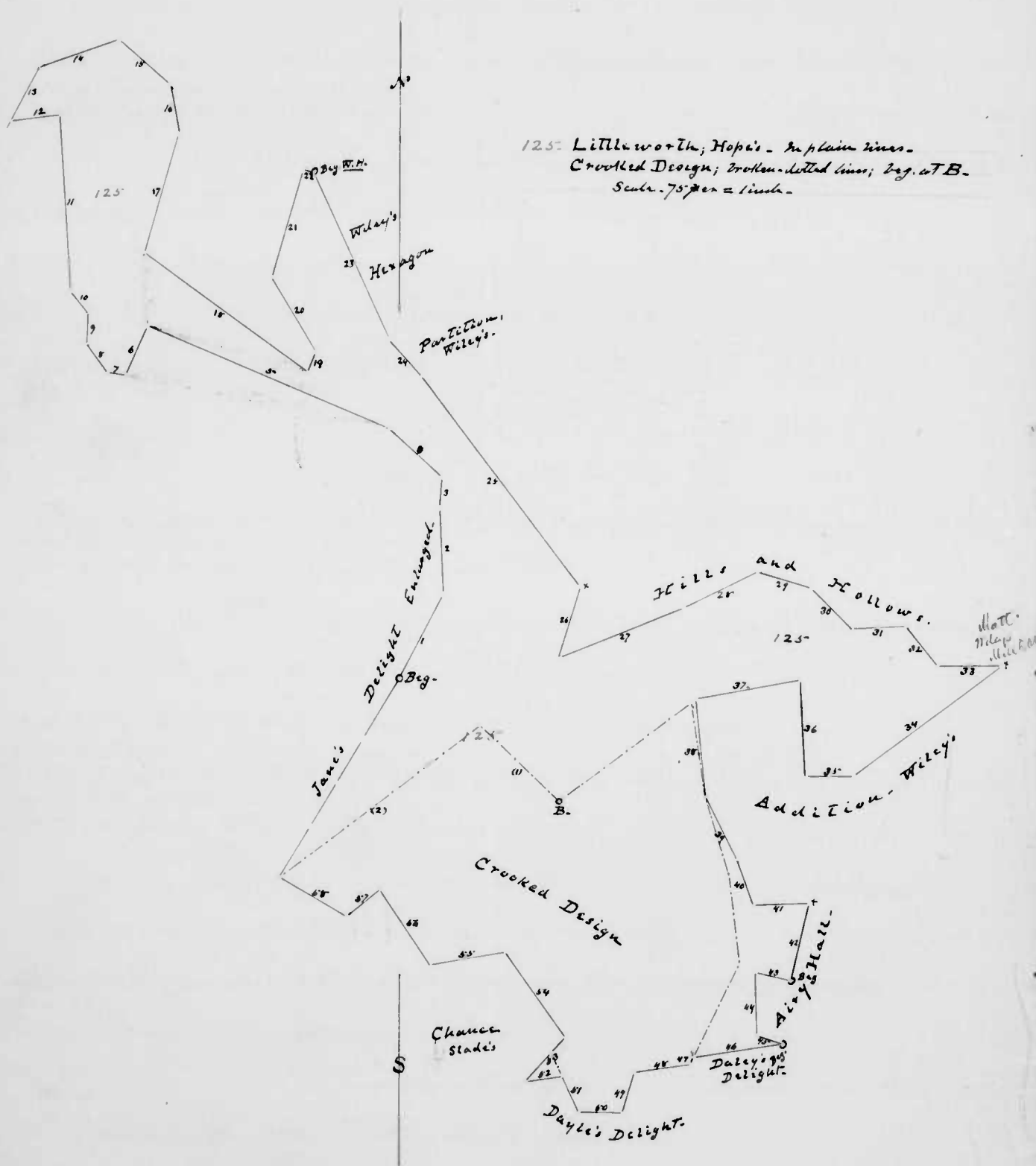
Beginning at a Wh. O. on a point of a hill, the

beg. of Tusculum, and, with that land -

- | | | | |
|------------------|---|------------------|--------------------------|
| 1. N. by E., 90½ | From till it intersects | 2. S. 7¼° E., 84 | From with said land over |
| | <u>Wright's Parcel</u> [Qu. Wright's View?] | | then, |



108. The Second Jarrett'sburgh, beg. at A.
B. Beg. of Jesse Jarrett's part of Jarrett'sburgh,
in dotted line.
Scale. 100 ft. = 1 inch.



122 - Heidelberg, continued -

- 3. S. 81 1/4° W., 30 fms. to the aforesaid W.H.O., then,
- 4. S. 68 1/4° W., 44 fms. to 2 R.O.,
- 5. N. 55° W., 24 " to a R.O.,
- 6. N. 7 1/2° E., " 67 p^l or until it cut the 6th line of Tusculum and thereafter,
- 7. S. 55° E., 17 fms. to its end, and by, &c.

123 - Vineyard - Sun. 22 Feb. 1796 for the Rev. George Luckley for 18 acres, and go.

Beginning at the end of the 3^d line of Tusculum and running thence -

- 1. N. 29 1/2° W., 7 fms. to 2 B.C. sap^ls on the N.W. side of a hill, in boundary of Wright's Prospect and, with said land,
- 2. N. 19 1/2° E., 52 fms., then,
- 3. S. 60° W., 76 " to a plank in a marsh, S. 83° W., 2 pms. from 2 W.H.O., saplings at the foot of a hill on the N. edge of a marsh near the mouth of a small branch flowing Westward,
- 4. N. 82 1/2° E., 23 1/2 fms. to a W.H.O. on the N. side of said branch,
- 5. S. 6 1/2° E., 6 1/2 fms. to 2 W.H.O. on the S. side of said branch,
- 6. S. 2 1/2° E., 3 1/2 fms. to a Gum sap^l on a ridge by some Rocks standing adwards,
- 7. S. 17 1/2° W., 36 1/2 fms. to the end of 64 p^l on the line of Tusculum, and by, &c.

all the - 84 p^l 5

Whiteacre's Lott. Sun. 27 Jan. 1827 for Abraham Whitacre for 160 acres, and go.

Beginning at 3 Chestnuts standing at or near the end of the "West" line of The Three Sisters and running, &c. &c.

124 - Old Man's Meadow - Sun. 18 Nov. 1786 for Thomas Ayres for 128 acres, and go.

Beginning at a W.H.O. sapling the last town of James's Delight, and running -

- 1. S. 86° E., 16 fms. to a W.H.O. sapling,
- 2. N. 52° E., 38 " to 2 Chestnuts,
- 3. N. 33° W., 30 " to a Rock on E. side of a branch,
- 4. N. 11° W., 13 fms. to a Chestnut,
- 5. N. 32° E., 30 " to a W.H.O.,
- 6. N. 79° E., 32 " to a Chestnut,
- 7. N. 22° W., 22 " to a Hickory sapling, by a rock on N. side of a branch,
- 8. N. 62° W., 42 fms. to a W.H.O. sapling,
- 9. N. 67 1/2° W., 87 fms. to a W.H.O.,
- 10. N. 53 1/2° E., 42 " to a Chestnut,
- 11. N. 28 1/2° W., 60 " to a B.C.O.,
- 12. N. 83° W., 20 " to a stone,
- 13. N. 53° W., 35 " to a Chestnut,
- 14. N. 12° W., 19 " to a Sp.O.,
- 15. S. 46 1/2° W., 14 " to a W.H.O.,
- 16. S. 23° E., 21 1/2 " to a Chestnut,

124. Old Man's Meadow, continued.

- 17. S. 24 1/2° W., 21 fms. to a Chestnut,
- 18. S. 25° E., 48 " to a B.C.O.,
- 19. S. 17° W., 29 " to a Chestnut,
- 20. S. 52° E., 28 fms. to a Chestnut,
- 21. S. 23° E., 22 " to a Hickory and a B.C.O.,
- 22. N. 81° E., 24 " to a W.O.,

and by, &c.

125. Littleworth, Sur. 6 Mar. 1793 for Thomas Hope, and gr.

Field Book XLVII - From the Office Cert. 1823 = Addition from Certificate in D.S. II, p. 2. under Sp. Warr. dated 19 June 1792 - Plat. app. page 47, ante.

514 acres - [Assessment upon Crooked Design, gr. 28 Dec. 1789 to said Thomas Hope for

not found to contain 190 ac., with 324 ac. vacant land added in three parcels - 186 acres.] Beginning at a flat oak, "I.H." lying on the W. side of a hill on the E. side of and about 40 fms. from a branch of Dear Creek, a boundary also of Robert Kirkwood's land Jane's Delight Enlarged, and with that land, 2 lines -

- 1. N. 28° E., 54 fms. to 2.. Chestnuts, saplings,
- 2. N. 2° W., 48 " to 2 W.O., by the E. side of the aforesaid branch, a bound. way of said land, Jane's Delight Enlarged,
- 3. N. 2° E., 18 fms. to a Water Oak on a ridge of rocks,
- 4. N. 47° W., 40 fms. to a Water O.,
- 5. S. 85° W., 149 " to a W.O. sapling,
- 6. S. 23° W., 30 " to 2.. Chestnuts,
- 7. N. 84° W., 9 1/2 "
- 8. N. 38° W., 20 "
- 9. N. 2° E., 17 " to a large Water O. at the E. side of a point of large rocks,
- 10. N. 41° W., 16 fms. to a W.O. by a rock,
- 11. N. 4° W., 100 "
- 12. N. 81° W., 28 " to a W.O., on the S. side at the head of a glade,
- 13. N. 27° E., 35 fms. to 3. Pines,
- 14. N. 70° E., 48 " to a rock on the summit of a hill,
- 15. S. 49° E., 38 fms. to 2 W.O.,
- 16. S. 12° E., 28 " to a W.O., about 12 p. on S. side of a bend in Dear Creek,
- 17. S. 16° W., 71 fms. to a W.O. near a branch,
- 18. S. 53° E., 114 fms. to 2 W.O. saplings from one root,
- 19. N. 17° E., 12 1/2 fms.
- 20. N. 31° W., 48 fms. to 2.. Chestnuts, sapling,
- 21. N. 15° E., 64 " to a W.O. sapling
- 22. N. 83° E., 4 " to 2 W.O. the top of Wiley's Hexagon,
- 23. S. 25° E., 104 fms. to a Oak of Parish sur. for Matthew Wiley,
- 24. S. 40 1/2° E., 28 " to a W.O. of said land,
- 25. S. 37 1/2° E., 150 " to a stone on a ridge, boundary of Hills and Hollows, running with that land, 8 lines,
- 26. S. 15 1/2° W., 40 fms.
- 27. N. 66 1/2° E., 75 "
- 28. N. 63° E., 46 "
- 29. S. 74 1/2° E., 32 "
- 30. S. 46° E., 32 "
- 31. N. 85° E., 30 "
- 32. S. 39° E., 28 "
- 33. N. 88 1/2° E., 36 " to a Sp. O. sapling on the S. side of Matthew Wiley's Mill Dam, a boundary of Hills and Hollows, north of Addition, and with Addition, 8 lines,
- 34. S. 52 1/2° W., 104 fms.
- 35. S. 48° W., 27 "
- 36. N. 3° W., 55 "
- 37. N. 78° W., 60 "

all red - 9 R.P.

125. Littleworth, continued.

- 38. S. 7° E., 56 fms. to a B.C.O. of the original tract, called Crooked Design,
- 39. S. 26° E., 38 fms.
- 40. S. 21° E., 28 " to a W.O. of Addition about 3 p. E. of a branch,
- 41. S. 87° E., 31 fms. to Airy Hall, sur. for Thomas Ayres,
- 42. S. 12° W., 44 " to a forked Hickory sapling, the top of said land and with Airy Hall, 3 lines,
- 43. N. 81 1/2° W., 20 fms.
- 44. South, 36 "
- 45. S. 74° E., 15 " to a W.O., the top of Daly's Delight and, with the "given" line of said land [renewed]
- 46. S. 81° W., 51 fms. to the original,
- 47. S. 25° W., 5 1/2 " to a Sp. O. of the original, and crossing the original, 4 lines
- 48. S. 81° W., 32 fms. to a W.O. sapling,
- 49. S. 17° W., 24 " to 2 W.O.,

- 50. S. 89° W., 24 fms.
- 51. N. 24 1/2° W., 28 " to the "giving" line of Daly's Delight aforesaid, and, with it,
- 52. S. 81° W., 20 fms. to Chauca, sur. for Wm. S. (late of Trine),
- 53. N. 31° E., 33 " to a R.O. of Chauca and of the original and, crossing the last named land, 3 lines,
- 54. N. 35° W., 59 fms. to a Sp. O.,
- 55. S. 79° W., 48 " to a W.O.,
- 56. N. 33° W., 52 " to a W.O.,
- 57. S. 48 1/2° W., 25 " to a B.C.O.,
- 58. N. 60° W., 44 " to a Sp. O. of the original and of Jane's Delight Enlarged,

and by, &c.

126. Plumtree Hollow, or Plumtree Bottom - Sur. 6 July 1792 for Benjamin Shipley for 122 1/2 acres, and gr.

Field Book XLVII - The first name was "in the body of the 'New Certificate'" and the second was "indorsed on the back" thereof - "From the Party's Certificate"

Beginning at 2 W.O., on the S. side of a marsh, the top of Joseph Sutton's land... Sutton's Delight and also of Thomas Merrydell's land... Thomas's Folly, and a bound of said Shipley's land... Shipley's Advantages, and, with the last named tract, 6 lines -

- 1. N. 62 1/2° E., 65 1/2 fms. to 2 W.O. saplings on W. side of a Glade,
- 2. N. 89° E., 42 fms. to 2 W.O.,
- 3. N. 18° E., 53 " to a W.O. on a ridge
- 4. S. 87 1/2° E., 28 " to a stone on E. side of a marsh,
- 5. S. 5° E., 111 fms. to a W.O. among some flint rocks on E. side of said marsh,
- 6. S. 73 1/2° E., 46 fms. to a Chestnut and a Hickory of Shipley's Advantages,
- 7. N. 10° W., 145 fms. to a Chestnut,
- 8. N. 51° E., 90 " to a W.O., 5 ft. from a parcel of rocks,
- 9. N. 35° W., 40 fms. to a Sp. O.,
- 10. N. 5° E., 38 " to a W.O. between a point of rocks and a marsh,
- 11. S. 70° W., 44 fms. to a W.O. by the S. side of a branch near a parcel of large rocks,
- 12. S. 7° E., 20 fms. to 2 W.O. growing from one root,
- 13. S. 58° W., 57 fms. to a W.O. and Sp. O.,
- 14. S. 50° W., 40 " to a Hickory and R.O., the last boundary of Thomas's Folly aforesaid,

and by, &c.

127- Hexagon - Sur. 19 May 1789 for Matthew Wiley for 93 1/2 acres, and
7th Ed. Book XVI

gr. for
Beginning at 2 Wh.O. saplings on the W. side of
and within 2 p^{ts} of Deer Creek, and running -

- | | |
|--|---|
| 1. N. 24° E., 28 p ^{ts} . | 4. S. 83° W., 86 p ^{ts} . to a Wh.O. by some
rocks on the W. side of the Creek, |
| 2. N. 62° W., 48 " to the N. point of a
precipice of rocks on the E.
side of the Creek | 5. S. 7° E., 30 p ^{ts} .
and by, &c |
| 3. N. 11° E., 48 p ^{ts} . to 2 Wh.O. on the
SW. rocky point of a hill, | |

128- Shipley's Adventure - Sur. 21 Mar. 1788 for Benjamin Shipley for
7th Ed. Book XVI

235 acres, and gr.
Beginning at a Hickory sapling on the E. side of
the Great York Road, a bound of Jane Lane land [Jane's Delight]

- | | |
|--|---|
| 1. N. 73° W., 24 1/2 p ^{ts} . to a Wh.O. on E.
side of said road of <u>Jacob Doyle</u>
land, and, with that land | 7. N. 62 1/2° E., 65 1/2 p ^{ts} . to 2 Wh.O. corner a
glade, |
| 2. N. 2° W., 44 p ^{ts} . to 2 Hickory saplings
of said land, | 8. N. 89° E., 42 p ^{ts} . to 2 Wh.O., |
| 3. N. 66° W., 56 p ^{ts} . to a Chestnut of
said land, | 9. N. 18° E., 54 " to a Wh.O., |
| 4. N. 83° W., 85 1/2 p ^{ts} . to a Chestnut...
in the last line of <u>Joseph Sutton's</u>
land and, with that land, | 10. S. 87 1/2° E., 28 " to a stone, |
| 5. N. 3° E., 4 p ^{ts} . to a S.O., the last
"bound" of said land, and, with
the "giving" line thereof to the
paper thereof | 11. S. 4° E., 108 1/2 " to a Wh.O. among
white flint rocks, |
| 6. N. 5 1/2° E., 148 p ^{ts} . to 2 Wh.O., | 12. S. 73 1/2° E., 45 p ^{ts} . to a Hickory and a
Chestnut on a hill, |
| | 13. S. 1 1/2° W., 65 p ^{ts} . to a Chestnut of
<u>Jane Lane</u> land and with that land |
| | 14. S. 62° W., 24 p ^{ts} . to a Chestnut of said
land,
and by, &c |

129- Noble's Wonder. Sur. 12 May 1750; gr. 12 May 1750 to Thomas
7th Ed. Book XVI. Copy certified by
Jas. Callahan, Reg. Prop. of
of Casses, from Lib. BX
G.S., No 3, folio 306 -

Johnson for 100 acres. On Cabbage Branch
which descends into Deer Creek - Beginning
sur. 3 April 1706 for

- at the end of the "E. 1/2 S." line of Turkey Feroe and running -
- | | |
|--------------------------------------|-----------------------------------|
| 1. S. 1/2° W., 168 p ^{ts} . | 3. N. 35° E., 108 p ^{ts} |
| 2. S. 50° E., 60 " | 4. North, 82 " |
- and by, &c

130- Johnson's Chance - Sur. gr. 10 Nov. 1757 to Thomas

J. L., No. XCIII - To certify
copy (by Jas. Callahan, Reg.)
of the same as recorded in
Lib. BC & G.S. No 28, fol. 30 -
Johnson for 9 acres. Beginning at the end
of 45 p^{ts} on the "NE. by N." line of Wexford,
and running thence -

- | | | |
|------------------------------------|------------------------------------|------------------------------|
| 1. NE. by N., 50 p ^{ts} . | 3. S. 35° W., 20 p ^{ts} . | 5. South, 42 p ^{ts} |
| 2. N. W., 4 " | 4. N. 50° W., 50 " | and with, &c |
- 7th Ed. all

131. Potter's Pleasure - Leased 20 Nov. 1753 to Thomas Potter for
7th Ed. Book XVI. Special
"Wm. R. on this and the next
"land" including Margrall's
"East-Way and Beauty's Desire"
"Edward Guyton's land, 1872"
40 acres. Beginning at a Wh.O. and in
Chestnut, and running -

- | | |
|------------------------------------|------------------------------------|
| 1. N. 60° E., 60 p ^{ts} . | 3. W. by S., 144 p ^{ts} . |
| 2. N. 15 1/2° E., 77 " | and by, &c |

132- Addition to Potter's Pleasure - Leased 1753, to Thomas
7th Ed. Book XVI. of CXIV. x
660 **
Potter for 50 acres. Beginning at the
beg. of Potter's Pleasure and running -

- | | |
|------------------------------------|--|
| 1. N. 42° W., 40 p ^{ts} . | 5. N. 32° E., 120 p ^{ts} . |
| 2. S. 59° W., 32 " | 6. N. 49° W., 29 " |
| 3. S. 22° E., 60 " | 7. S. 32° W., 52 " |
| 4. East, 54 " | and by, &c ** giving the line, S. 52 1/2° W. |

133- Isabella's Garden - Sur. 26 Mar. 1787 for John and James Corbit
7th Ed. Book XVI and CXVII -
for 108 1/2 acres, and gr.

Beginning at 3 Chestnut stumps, the original
beg. of Valentine's Choice and running -

- | | |
|--|--|
| 1. N. 5° W., 42 to a stone | 6. S. 40° E., 36 p ^{ts} . to a Wh.O. sapling
and stone, |
| 2. N. 57° E., 7 1/2 " " " | 7. S. 8° W., 94 p ^{ts} . to a stone at the
corner of <u>Thomas Hester's</u> land, |
| 3. North, 11 " " " | 8. S. 65 3/4° W., 28 p ^{ts} . to another stone
of said <u>Hester's</u> land, |
| 4. N. 32° E., 146 " " " | 9. N. 82° W., 50 p ^{ts} . to another stone
of said land, |
| 5. N. 70° E., 74 " " " at the corner
of <u>Aquila Thomson's</u> land, | 10. S. 23° W., 44 1/2 p ^{ts} . to the "giving" line
of <u>Valentine's Choice</u>
and by, &c |

134- Addition to James' Forest - Sur. 15 Nov 1727 for * David Scott
Field book XCIX - and CXVIII.*
L.O. Lib. J.L., N.B., folio 72 -
Vide P.D., 243.

for 340 acres, and gr. to

On... the W. side of the

N. Branch of Winter's Run - Beginning at 6 Wh.O., 3 of them being the
"bounded trees of (beginning of) James' Forest", and -

- | | | |
|-----------------------|---|---|
| 1. N. 51° W., 250 fms | 10. S.W. by S., 60 fms. | 19. N. 27° W., 105 fms. |
| 2. N.N.W., 100 " | 11. S.E. by S., 90 " | 20. W. by S., 100 " + |
| 3. W.N.W., 60 " | 12. E. by N., 40 " | 21. S - W - , 85 " |
| 4. North, 80 " | 13. S.E. by E., 40 " | 22. W - E, 80 " ^{63 to 125 fms} |
| 5. E. by N., 120 " | 14. E. S.E., 40 " ^{53 1/2 to 60 fms} | 23. South, 80 " ^{147 to 160 fms} |
| 6. S. by E., 90 " | 15. S. S.E., 23 " ^{32 fms} | 24. E. by S., 160 " |
| 7. W. S.W., 30 " | 16. N.E. by N., 70 " | 25. S. by W., 60 " |
| 8. S. S.E., 20 " | 17. N - W - , 220 " | 26. S. S. 2° E., 300 " |
| 9. E. S.E., 80 " 71 | 18. W - E, 60 " | and by, &c |

135- Dines's Lot - Sur. 15 Nov 1771 for Francis Dines, and gr. 12 Dec. 1771
Field book XCIX. & CXVIII.*
*Patent recorded in Lib. B.C. & G.S.,
1243, folio 138.
to * him - for 21 1/2 acres. Beginning at a
double Chestnut, about 20 paces on the S. side

of Winter's Run across the North fork of said Run, and -

- | | |
|----------------------|----------------------|
| 1. N. 57° W., 12 fms | 6. S. 71° E., 12 fms |
| 2. N. 67° W., 4 " | 7. N. 71° E., 14 " |
| 3. S. 35° W., 10 " | 8. S. 30° E., 10 " |
| 4. S. 82° W., 24 " | 9. S. 84° E., 68 " |
| 5. S. 36° W., 38 " | 10. North, 20 " |

and by, &c

136- Kain's Venture - Sur. 25 Nov. 1771 for John Kain, and gr.
Field book C. "from the
"Certificate"
to 38 acres -

Beginning at a Wh.O. ... near the head of the

- Little Falls of Gunpowder, and running -
- | | |
|-----------------------|------------------------|
| 1. N. 19° W., 32 fms; | 2. N. |
| 13° W., 64 fms; | 3. N. 37° W., 18 fms; |
| 4. S. 70° W., 50 fms; | 5. N. 75° W., 33 fms; |
| 6. S. 32° E., | 7. S. 76° E., 32 fms; |
| 67 fms; | 8. N. 75° E., 15 fms; |
| 9. S. 16° E., 26 fms; | 10. S. 10° W., 38 fms; |
- and by, &c

137- The Delightful Rock - Sur. 3 Feb. 1771, for * Alexander Allison,*
Field book C. "from the
"Patent" also, CXVIII.* "Recorded 204 acres, and gr. 29 June 1789, to Patrick McMatham -
in L.O. Lib. J.C. N.E., folio 82 -
See also P.D., 135.

Beginning at a B.O. on the S. side of a hill

close by a road leading from Whiteaker's Mill, and running -

- | | |
|-----------------------|----------------------|
| 1. S. 30° E., 92 fms | 9. N. 80° W., 54 fms |
| 2. S. 10° E., 42 " | 10. S. 63° W., 58 " |
| 3. S. 79° E., 22 " | 11. N. 60° W., 28 " |
| 4. S. 5 1/2° E., 20 " | 12. N. 67° W., 24 " |
| 5. S. 23° W., 14 " | 13. N. 41° W., 10 " |
| 6. S. 87° W., 92 " | 14. N. 43° E., 40 " |
| 7. N. 77° W., 12 " | 15. N. 20° W., 18 " |
| 8. N. 42° W., 54 " | 16. N. 80° E., 57 " |

and by, &c

138- Hale's Precipices - Sur. 4 Feb. 1771 for * Neale Hale,*
Field book C.I. "from the
"Patent" also, corrected*
by C.I.XI. and from Henry
Howard to Daniel Smithson
"by Patent" 10th Dec. 1785.
gr. 31 Jan. 1788 to Henry Howard* 350 acres.
Beginning at 2 Wh.O. and a marked stone the

top of Deaver's Parks (leased to John Wilson for 125 ac.) and -

- | | |
|-------------------------|----------------------|
| 1. S. 1° W., 100 fms | 6. N. 6° W., 116 fms |
| 2. S. 85 1/2° W., 100 " | 7. N. 57° E., 125 " |
| 3. S. 42 1/2° W., 120 " | 8. N. 22° W., 40 " |
| 4. S. 36 1/2° E., 50 " | 9. N. 50° W., 124 " |
| 5. N. 87° E., 244 " | 10. S. 70° W., 144 " |

and by, &c

139- Carter's Addition - Sur. 24 Aug. 1773 for * Daniel Carter,*
Field book C.I. "copy
from the Patent" also
C.I.XI. Dec. 1789, for 383 acres. Beginning
to Daniel Smithson. "corrected"
"by Patent" 10th Dec. 1785.
at 2 Wh.O. and a stone the top of the included

land called Deaver's Parks, and running -

- | | |
|-------------------------|--|
| 1. S. 1° W., 100 fms | 5. North, 100 fms |
| 2. S. 85 1/2° W., 100 " | 6. East, 100 " to a B.O., then |
| 3. North, 8 1/2 " | 7. N. 5° E., 100 " to a stone |
| 4. West, 98 1/2 fms | 8. N. 66° E., 164 " to a Wh.O. on E. side of a
Run about 4 paces from a large Rock, |

and all 114 p 35

139- Carters' Addition; continued

- | | |
|---|--|
| 9. S. 54 ^{6 1/2} ° E., 33 ⁴ feet to a Hickory on the W. side of a hill, | 20. S. 3° E., 16 ⁴ feet |
| 10. S. 68 ²⁰ ° E., 20 feet to a Water Oak, | 21. S. 87° W., 248 ²³³ " to a Water O. on a Rocky Point, |
| 11. S. 42° E., 67 ⁶⁴ " to a W.O. on the W. side of a road, | 22. S. 12 ¹⁴ ° W., 14 feet to a W.O. on the E. side of a branch, |
| 12. S. 20 ²³ ° W., 23 feet to a W.O. of <u>Boys' Road</u> and <u>Norris's land</u> in a corner on the E. side of the <u>Big Run</u> | 23. N. 64° W., 65 feet to a Water O. on a ridge |
| 13. S. 57 ⁶¹ ° E., 68 ⁶¹ feet to a W.O. of <u>Said Norris's land</u> being the end of his lease on the E. side of <u>Said Run</u> | 24. N. 19 ³⁸ ° W., 35 ² " to the end of the "3 ^d line of <u>Hales Receipts</u> " sur. formerly for " <u>Nicholas Hales</u> ", and, with the lines of said land, |
| 14. S. 41° E., 20 feet | 25. S. 36 ² ° E., 50 feet |
| 15. S. 3° E., 36 " | 26. N. 87° E., 254 " |
| 16. S. 57° E., 25 ²⁶ " to a Rock on the N. side of a small branch, | 27. N. 6° W., 116 " |
| 17. S. 15° E., 20 feet | 28. N. 57° E., 125 " |
| 18. S. 51° W., 141 ¹³⁸ " to a R.O. on S. side of a hill, | 29. N. 22° W., 40 " |
| 19. S. 3 ²⁶ ° E., 74 " to a W.O. on the N. side of a hill, | 30. N. 30° W., 124 " |
| | 31. S. 73° W., 144 " |
- and by, &c.

140- Payne's Expectation - Sur. 5-June 1809 for Benjamin Payne for Field Book C.H. "from the Patent."

22¹/₂ acres, and gr.
Beginning at the end of the "2^d line of Wiley's

Information and, with said land -

- | | |
|---|---|
| 1. S. 30° W., 134 feet | 4. S. 83° W., 26 feet to <u>Little Marsh</u> sur. for <u>Ezekiel Busby</u> , and with it, |
| 2. W & L, 30 " | 5. N. 1° W., 58 feet to end of the "3 ^d line of <u>Hales's Residence</u> and, with the "4 th line of said land, to, &c. |
| 3. S. 16 ¹⁴² ° E., 54 ⁴⁸ " till it intersects... <u>Industry</u> , and, with that land, | |

141- Refuse - Sur. 22 May 1797 for Jamies Dinning for 53¹/₂ acres, Field Book C.H. "from the Patent, 20 April 1824"

and gr.
Beginning at 2 W.O. saplings.. on the E. side of a

branch descending into the N. side of Deer Creek.. the end of the [N. 17° E.] 270¹/₂ () line of Wiley's Information (gr. Quay Cornley) and, with that land -

- | | |
|---|---|
| 1. N. 83° E., 70 feet | 4. S. 16° W., 190 feet |
| 2. S. 16° E., 20 " | 5. W & L, 30 " to... <u>Wiley's Information</u> |
| 3. S. 55° W., 79 ¹ / ₂ " to 2 W.O. growing from on and a mound of <u>Industry</u> , | and by, &c. |

142 - Gibraltar, Sun. 14 Oct. 1793 for Thomas Montgomerie for 204 acres,
 find North C.T. "from the
 party's Cartographic" and go.

Accounting on Brice's Endeavour - Beginning at

the beg. line of the original and running with the division line
 thereof "as made and agreed to by said Thomas... and his brother
James Montgomerie, 4 lines -

1. East, 2 fms.
2. N. 26 $\frac{1}{2}$ ° E., 26 " to a stone,
3. N. 60° W., 12 " to a stone,
4. N. 35° E., 139 " to a stone, then
5. West, 15 " to the "giving" line
of Abraham's Valley at the place
where it crosses the "East"
line of Brice's Endeavour,
6. N. 65° E., 38 fms. to the end of the
"S. 30° E., 76 fms." line of Abraham's
Valley and with said land
reversely, 3 times,
7. N. 30° W., 76 fms.
8. S. 40° W., 80 "
9. N. 56° W., 47 " to the "22 $\frac{1}{2}$ " line of
Rampley's Venture, sur. for
James Rampley, and, with said
line,
10. N. 25° E., 4 fms. to a Wh.O. sapling
in a pond, at the end thereof,
then, with said land,
11. N. 58° W., 40 fms. to the Falling
Branch, then
12. N. 18 $\frac{1}{2}$ ° E., 27 fms.
13. East, 47 "
14. N. 12° W., 68 " to a R.O. on the side
of a hill
15. N. 13 $\frac{3}{4}$ ° E., 41 fms. to a Wh.O. sapling
at the end of the "7 $\frac{1}{2}$ " line of...
Brindley's Venture, sur. for
William Gilson and with that
land, 2 times,
16. S. 70° E., 26 fms. to a Sp.O.
17. N. 42° E., 60 $\frac{1}{2}$ " to a R.O. sapling and
Hickory sapling, a boundary of said
land, and also the beg. of Jones'
Venture, sur. for Isaac Jones,
and with said land reversely
9 times
18. South, 53 fms. to a large... R.O.,
19. S. W. by W., 66 " to a Wh.O.,
20. S. E., 63 " to 2 Wh.O. saplings growing
from one root,
21. East, 17 fms.
22. North, 20 " to a Wh.O.,
23. S. 80° E., 62 " to a Wh.O. near and
on the E. side of a small branch,
24. N. N. E., 32 fms. to a Wh.O. near a
spring,
25. N. 73° W., 18 fms. to a Wh.O.,
26. N. 2° W., 16 " to a Wh.O.,
27. N. 85° E., 72 " to a Wh.O.,
28. S. 33° W., 18 " to the end of the "3 $\frac{1}{2}$ "
line of Harry's Delight, then
29. S. 88° W., 32 fms. to a pile of stones
... of said land, then
30. S. 30° E., 26 fms.
31. S. 58° W., 36 " to a place E. S. E.,
12 $\frac{1}{2}$ fms. from the upper end... Wh.O.
"standing near the E. side of a small
"branch", then, still
32. S. 58° W., 46 fms.
33. S. 40° E., 34 "
34. S. W., 30 "
35. S. 30° E., 24 "
36. S. 40° W., 18 " to the "East, 86 $\frac{1}{2}$ "
line of Brice's Endeavour, and
with said land, then,
37. East, 58 fms. to the end thereof,
38. S. 15° W., 222 "
and by, fms. N. 51° W.

143. Vulcan's Mount. Sur. 23 Nov. 1801, for Thomas Montgomery for
Field-book CIV. 33 1/2 acres, and gr.

Beginning at a B.O. at the end of the "S. 30° E.,

"80 p³ line (7th) of Harry's Delight, and, with that land, 2 lines —

- | | |
|---|---|
| 1. S. 46 1/2° E., 43 p ³ | 7. S. 12 1/2° W., 17 p ³ to the "S. 30° E., 24 p ³ / 35 th line of Gibraltar and with said line reversely to the beg. thereof. |
| 2. S. 18° E., 16 " to the "N. 61° E., 32 p ³ " line of <u>Friendship's Benefit</u> (SE) and thence to the beg. of said line, | 8. N. 30° W., 22 p ³ then reversing said land, 8 lines, |
| 3. S. 61° W., 27 1/2 p ³ then with said land reversely, 4 lines, | 9. N-E-, 30 p ³ |
| 4. S. 64° W., 36 p ³ | 10. N. 40° W., 34 " |
| 5. N. 79° W., 36 " | 11. N. 56° E., 34 1/2 " |
| 6. S. 67° W., 26 " | and by, &c. |

144. Abraham's Valley - Sur. 12 Feb. 1771 for Abraham Jarrett for
Field-book CIV. CXXI.
"From the Patent 1720" 88 acres, and granted 18 Jan. 1796 to his son

Elika Jarrett. Beginning at a Wh.O. about

25 p³ from Montgomery's Tobacco house on the N.W. side thereof and running —

- | | |
|---------------------------------|---------------------------------|
| 1. S. 51° W., 26 p ³ | 8. N. 85° E., 40 p ³ |
| 2. N. 40° W., 46 " | 9. N. 32° W., 40 " |
| 3. S. 75° W., 20 " | 10. N. 55° E., 20 " |
| 4. N. 75° W., 14 " | 11. S. 55° E., 60 " |
| 5. N. 10° W., 20 " | 12. N. 40° E., 80 " |
| 6. N. 75° E., 66 " | 13. S. 30° E., 76 " |
| 7. N. 50° E., 20 " | and by, &c. "S. 69° W." |

145. Quebec - Sur. 11 Oct. 1794 for Thomas Montgomery for 7 1/2 acres,
Field-book CIV. P. F. D. and gr.

Beginning at

The end of 9 1/2 p³ on the "S. 58° W., 46 p³" line of Gibraltar, gr. to said Montgomery, being, about 10 1/2 p³ from a Wh.O. by the N.E. side of a run descending into the N. side of Falling Branch, a bound. of Jones' Vent ure, sur. for Isaac Jones and Benjamin Luker, and of Gibraltar, and —

- | | |
|---|---|
| 1. N. 56° E., 9 1/2 p ³ to a place ESE, 12 p ³ from said bound, then reversing Gibraltar, | with said line |
| 2. N. 56° E., 36 p ³ to the "S. 30° E., 80 p ³ " (7 th) line of <u>Harry's Delight</u> (N. Kicker's line) | 3. S. 30° E., 54 p ³ to the end thereof, and by, &c. |

146. The Garden of Eden. Sur. for John R. Honore,
Field-book CV. "From the Patent" 87 acres, and gr.

Beginning at a stem at the end of the "S. 5th"

line of Mary's Fancy, sur. for Mary Ansons, on the side of a hill near a small Chestnut, and, with said line reversely —

- | | |
|---|--|
| 1. S. 53 1/2° E., 16 p ³ , then | 14. S. 20° W., 20 p ³ to a Hickory, |
| 2. N. 11° W., 34 " | 15. South, 32 " to 2 Wh.O. saplings on the verge of a hill on the E. side of the Cattail Marsh, |
| 3. N. 42° W., 18 " | 16. E. S. E., 70 p ³ to a stem, |
| 4. N. 27° W., 19 " to <u>Josua's Forest</u> and thence reversely, | 17. N-E-, 100 " to the "15 th " line of <u>Mary's Fancy</u> and, reversing said line, |
| 5. S. 77° W., 53 1/2 p ³ to a stem by the ... W. side of Little Creek marked on W. side "H.M. 1787" and on the E. side, "A. 1787" | 18. N-W-, 8 p ³ to the end of the "14 th " line of said land, and still reversing said land, 8 lines — |
| 6. S. 25° E., 10 p ³ to a ... <u>Platan</u> sapling, | 19. S-W-, 72 p ³ to a stem, |
| 7. S. 69 1/2° W., 29 " to a stem, | 20. N. 38° W., 7 " ib. |
| 8. N. 32° W., 18 " to a flat rock in said Creek by <u>Mary's Mill Dam</u> , | 21. N. 64° W., 23 " ib. |
| 9. S. 44° W., 24 1/2 p ³ to a Wh.O., | 22. N. 34° E., 19 1/2 " ib. |
| 10. N. 13° W., 6 " to a <u>Plum</u> in a road, | 23. N. 38° E., 52 " ib. |
| 11. S. 80° W., 22 p ³ to a Wh.O. section on W. side of a hill and on the East side of the Cattail Marsh in one of the lines of <u>Normandy</u> sur. for <u>Mordcau Ansons</u> and, with said land, reversely, 5 lines, | 24. N. 82° E., 9 " ib. |
| 12. S. 31 1/2° E., 15 p ³ to a stem near a point of rocks, | 25. N. 66° E., 34 " ib. |
| 13. South, 40 p ³ to a stem between a Wh.O. and a Hickory, | 26. South, 8 " ib. |
- and by, &c.

147. Bellquard - Sur. 15 April 1797 for Thomas Bond Orison for 417
"From the Office Certification" Field-book CVI. acres, and gr.

Plat. Beginning at a stem set between 2 B.O.

stumps on the N. side of the Dog Branch Hill on the W. side of the main Road, being the beg. of the included lease land called Lias' Adventure, and —

- | | |
|--|--|
| 1. N. 69° E., 44 1/2 p ³ to a stem and 2 Chestnut saplings where stood the beg. lines of <u>Ward's Purchase</u> , the partly included lease land, | 4. N. 23° W., 53 p ³ |
| 2. S. 23° E., 170 p ³ to the end of the "3 rd " line thereof, then | 5. S. 73° W., 28 " |
| 3. S. 67° W., 156 p ³ | 6. N. 20° W., 26 " |
| | 7. S. 62° W., 6 " to the "2 nd " line of <u>Ward's Purchase</u> , |

and all 15/4/96

147. Bellguard; continued -

- 8. N. 23° W., 89 1/2 fms. to the "15" line of Lias' Adventure, and thence,
- 9. S. 67° W., 25 fms. to the end thereof, and with said leased land, 3 lines,
- 10. N. 20° W., 72 fms.
- 11. N. 35° E., 200 fms.
- 12. N. 82° E., 166 "
- 13. S. 10 1/2° W., 31 " to the "giving" line of said land, and by, &c

148. Security - Sur. 15 April 1797 for Thomas Boudin Onion for 32 1/2 acres
 Field Book C.VI. - from "the Patent" 1817 - and gr.

Beginning at a stone ... between 2 B.O. stumps on the N. side of ... the Dry [Mounds Hill] on the W. side of the main road, the Bay of ... Lias' Adventure, and running -

- 1. S. 67° W., 170 fms.
- 2. S. 43° E., 3 1/2 " to a stem of James and Alexander Paradise here, bounding part on said land, 7 lines,
- 3. N. 70 1/2° E., 6 fms. to 2. Gum saplings on the W. side of the branch,
- 4. S. 7° E., 38 1/2 fms. to 3 R.O. 2 of which passed from our roots,
- 5. S. 50° E., 55 1/2 fms.
- 6. N. 62° E., 7 "
- 7. S. 20° E., 26 "
- 8. N. 73° E., 25 "
- 9. S. 23° E., 58 " to 2 W.O. by the great road, then,
- 10. N. 67° E., 162 fms. to the "32" line of Claxton's Forest and with said line,
- 11. N. 23° W., 42 fms. to the Bay thereof,
- 12. S. 73° W., 4 " to the "giving" line of Ward's Purchase, leased land, and with said land,
- 13. S. 20° E., 36 fms. to the end of said line, the "32" line thereof, then,
- 14. S. 67° W., 156 fms.
- 15. N. 23° W., 53 "
- 16. S. 73° W., 28 "
- 17. N. 20° W., 26 "
- 18. S. 62° W., 6 " to the "24" line of Ward's Purchase, and with that line,
- 19. N. 23° W., 88 fms. to its Bay, then,
- 20. N. 67° E., 190 " to a stem at 2. Chestnut saplings ... where stood the Bay, four of Ward's Purchase and the Bay of Mount Pleasant,
- 21. N. 27° E., 72 1/2 fms. to a Water O. and Chestnut,
- 22. N. 77° E., 26 fms. to 2 B.O. saplings near the fork of a branch,
- 23. N. 10 1/2° E., 66 fms. to the "giving" line of Lias' Adventure, and by, &c

149. Harper's Residence - Sur. 24 Sept. 1794 for Samuel Harper for 100 acres, and gr.
 Field Book C.VI. - corrected by Certificate (assigned) with Plat in D.S.II, page 33, in Pat. Doran's writing, Part of the Runway - ant. Pl. with N. 158

- Beginning at a point N. 82° E., 127 fms. from a stem ... at the end of the "N. 82° E. 82 1/2" line of The Vermont Plains, (now known as "Samuel Harper") and running thence
- 1. S. 82° W., 127 fms. to a stem ... of The Western Expedition, and with that land, 5 lines,
 - 2. N. 1° E., 77 fms.
 - 3. N. 74° E., 194 fms.
 - 4. S. 85° E., 20 "
 - 5. S. 24° E., 20 "
 - 6. S. 78° W., 20 " and by, &c

150 - The Western Expedition - Sun. 24 Sept. 1794 for Samuel Harper

Field book C.V.I. from the party's certificate for 108 1/2 acres, and gr.

Connected (D) by Certificate, not signed, with Plot, in Pat. Dorris's writing, in D.S. 2, page 83 - under Sp. West, dated 15 Oct 1793 to John Cox, and assigned 22 Oct 1793 to David West, on the point of Rocks about 500' from the NE. side of ... David McClean's

Spring Branch, and running

- 1. S. 81° W., 100 fms. to 3 Chestnuts, 2 growing from own nest,
- 2. S. 62° W., 88 fms. to a plain NW. by W., 3 p. from ... Chestnut.
- 3. N. 52 1/2° W., 34 fms. to the end of the last line of ... Verdant Plains gr. to Henry Myers, and with that land surveyed, 2 lines,
- 4. S. 17 1/2° E., 60 fms. to a stem of said land (annexed to the said land in both Certificates and Grant to ... Harper's Resolution, sur. for Samuel Harper) and
- 5. N. 1° E., 77 fms.
- 6. N. 74° E., 194 "
- 7. S. 83° E., 20 "
- 8. S. 24° E., 20 "
- 9. S. 78° W., 20 "
- 10. S. 39 1/2° W., 115 " to the top of Harper's Residence, then
- 11. S. 82° W., 21 1/2 fms.
- 12. S. 10° W., 32 " to a Chestnut on the side of a hill, then
- 13. S. 80 1/2° E., 40 fms. to the "N. 3° W., 22 1/2 p." line of Thomas Street's survey ... Pleasant Hills Corral, and with said line,
- 14. N. 3° W., 2 1/2 fms. to a stem of said land and with said land, 7 lines,
- 15. N. 79° E., 37 fms.
- 16. N. 52 1/2° E., 24 "
- 17. N. 27° E., 24 " to a Sp. O.,
- 18. N. 2° W., 20 " to a Water O.
- 19. N. 66 1/2° E., 24 1/2 " to a stem in a Marsh,
- 20. N. 20° E., 42 1/2 " to a W.O. on the W. side of a ... band of Pleasant Hills Corral
- 21. N. 74° E., 27 fms. to a Chestnut,
- 22. N. 24° W., 14 1/2 " to a W.O. of Swan's Delight, sur. for Jacob and Catherine Swan, and with that land near self, 4 lines,
- 23. N. 24° W., 20 fms. to 2 W.O. growing from own nest,
- 24. N. 28° E., 11 fms.
- 25. N. 5° W., 30 " to 2 R.O.,
- 26. N. 60° W., 36 1/2 " to a stem and a Chest. mt-sapping, the top of said land,

The 45-hm bear, omitted, in S. 8 1/2° E., 59 1/2 fms. to a plain S. 34 1/2° E., 17 1/2 fms. a Chestnut, then, 9 "

and by, &c

151 - Manifold's Refuse - Sun. 9 Oct. 1794 for David West, and gr.

J.L. field book C.V. P.D.

to 15 acres Beginning at

the end of the "N. 40 1/2° E., 75° p." line of

Good Prospect, sur. for said West, and running

- 1. S. 40 1/2° W., 29 fms.
- 2. S. 81° E., 16 "
- 3. E. N.E., 52 "
- 4. S. 81° E., 30 "
- 5. N. 8° E., 21 "
- 6. N. 78° W., 55 fms. to the "S. 48° W., 36 p." line of Amos and Myers' Puzzle, and with said line,
- 7. S. 48° W., 23 fms. to its end,
- 8. N. 64° W., 61 " to Good Prospect, and by, &c

152 - Burnt Hill - Sur. 13 June 1796 for Jesse Tarratt for 112 acres and
Field-book CX - 1782

gr.

Beginning at 2 small Wh.O. and a small P.O. ... at the
place where stood the top of a survey made ... for Patrick Caldwell (1)
sworn to by David Ramsey, and running -

- | | | |
|-----------------------|---------------------------|-----------------------------|
| 1. N. 18° E., 56 p.m. | 4. S. 33 1/2° E., 64 p.m. | 7. N. 17° W., 58 p.m. |
| 2. S. 20° E., 36 " | 5. S. 78° W., 84 " | 8. W. E., 40 " |
| 3. S. 3 1/2° E., 54 " | 6. S. 62° W., 68 " | 9. North, 60 " and by 8 1/2 |

153 - Nathan's Lott - Sur. 29 Sept. 1789 for Nathan Bakker, for 9 1/4
acres, and gr.
Field-book CXL - 1822

Beginning at a stone in the "N.E." line of

Brookes' Cross and running -

- | | |
|--|--|
| 1. N. 40° E., 38 p.m. to the "S.E. 40 p.m." line of <u>Taylor's Choice</u> and with it, | 4. S. 53° W., 14 p.m. to the "S. 50° E., 16 p.m." line of said <u>Hick's Adventure</u> |
| 2. S. E., 29 p.m. | 5. N. 50° W., 40 p.m. with said land west-sidly, |
| 3. S. 75° E., 20 " to the "S. 53° W., 68 p.m." line of <u>Hick's Adventure</u> and with that line. | 6. S. 48° W., 40 p.m. to <u>Bond's Forest</u> , and by 8 1/2 |

154 - Taylor's Chance Corrected - Sur. 4 June 1789 for Benjamin Wilson (of Baltimore) for 37 1/2 acres and gr.

Beginning "at the 3. Wh.O. ... at the "N.E." line of ... Brookes' Cross the top also of Merino formerly sur. for John Crockett, and -

- | | |
|---|--|
| 1. S. 43 1/2° W., 71 p.m. | 7. N. 80° E., 21 p.m. to <u>Addition to Poverty</u> Included, gr. to <u>Robert Amoss</u> , then with that line reversely |
| 2. S. E., 40 " | 8. N. 47° W., 34 p.m. to the "13 1/2" line of <u>Merino</u> and with said land, |
| 3. S. 75° E., 60 " 83 p.m. to the falls | 9. S. 37° W., 90 p.m. to the end of said line, and still with that land, |
| 4. N. 20° E., 14 " | 10. W. by N., 50 p.m., and by 8 1/2 |
| 5. N. 55° E., 40 " | |
| 6. N. 20° E., 30 " | |

155 - Taylor's Choice - Sur. ^{or Chance} Taylor's Choice - Sur.

gr. for

155 - Taylor's Choice, continued -

- | | | |
|--------------------|-----------------------|---------------------------------|
| 1. S. W., 100 p.m. | 5. N. 55° E., 40 p.m. | 9. N. by W., 56 p.m. |
| 2. S. E., 40 " | 6. N. 20° E., 50 " | 10. N. W., 35 " |
| 3. S. 75° E., 60 " | 7. N. 80° E., 40 " | 11. S. 37° W., 120 " |
| 4. N. 20° E., 14 " | 8. S. E., 38 " | 12. W. by N., 50 " and by 8 1/2 |

156 - Second Addition - Sur. 1 Feb. 1798 for Charles Gillette, for 12 1/4 acres, Field-book CXLII -

and gr.

Beginning at a stone at the end of the "E." line of Miles' Forest (land land) a bound also of Charley's Struggle and, with the last named tract reversely, 6 lines, viz -

- | | | |
|---------------------------|----------------------------|----------------------------------|
| 1. S. 70 1/2° E., 20 p.m. | 6. N. 38° E., 29 p.m. then | 11. N. 11° W., 10 p.m. |
| 2. S. 10 1/2° E., 50 " | 7. N. 33° W., 12 " | 12. N. 83° E., 10 " |
| 3. N. 89 1/2° E., 83 " | 8. S. 38° W., 34 " | 13. N. 15° W., 30 " |
| 4. N. 62° E., 9 " | 9. S. 20° E., 10 " | 14. N. 74° W., 30 " and by 8 1/2 |
| 5. N. 20° W., 12 " | 10. S. 89° W., 80 " | |

157 - Here And There - Sur. 13 April 1771 for Abraham Brentlar, and gr. 10 Sept. 1778 to Hugh O'Clon for 19 1/2 acres -

Beginning at a Sp.O. ... on the E. side of the Western fork of Winter's Run and about 4 p.m. therefrom, and -

- | | | |
|-----------------------|-----------------------|----------------------------------|
| 1. N. 10° W., 10 p.m. | 6. N. 84° E., 10 p.m. | 11. South, 61 p.m. |
| 2. N. 84° E., 20 " | 7. S. 13° E., 68 " | 12. N. 52° W., 15 " |
| 3. East, 48 " | 8. S. 35° E., 14 " | 13. N. 32° W., 34 " |
| 4. N. 50° E., 90 " | 9. S. 60° W., 20 " | 14. S. 39° W., 34 " |
| 5. N. 13° W., 84 " | 10. S. 30° W., 7 " | 15. S. 19° E., 10 " and by 8 1/2 |

and all 13/4/35 -

158 - Bond's Sylvania - Sur. 14 Sept. 17 and gr. 120 acres. Beginning at the end of the "S.E.", "210 p.m." line of Bond's Forest and running

Thence -

- | | |
|----------------------|-----------------------|
| 1. E. S. E., 60 p.m. | 2. S. 27° W., 40 p.m. |
|----------------------|-----------------------|

158. Bonds Sylvanus, continued

- 3. S. 72° W., 122 p^m
 - 4. S. 29° W., 40 "
 - 5. S. 38° E., 82 "
 - 4. S. 77° E., 138 "
 - 7. N. 37° E., 52 p^m
 - 8. N. 65° W., 50 "
 - 9. W. S. W., 48 "
 - 10. N. W., 25 "
 - 11. N. 11° E., 56 p^m
 - 12. N. E. 87 "
 - 13. N. 18° W., 28 "
- and by, &c. "N. 74½° W., 96½ p^m"

159. Bednal Green - Sun 25 April 1715 for William Hitchcock for field-book CXIV^o

161½ acres, and gr.

In Baltimore County and on the N.W. Branch of Gunpowder River - Beginning at a Wh.O. on the N. side of the said Branch "or on the Falls of Gunpowder" at the head of a small valley "and high 3½ miles above where the tide makes into the ... River", and running -

- 1. N.W. by W., 100 p^m
 - 2. N.E. by N., 160 "
 - 3. S.E. by E., 100 p^m
- and by, &c.

160. Wolf Harbour - Sun 15 Mar. 1688 for Samuel Sickenmire for field-book CXVII^o 1822

J.S. field-book # 27^s 318 acres, and gr.

Also on the "Running Papers", # 222^s 318 acres, and gr. Beginning at a Chestnut on the W. side of the mouth of Foster's Creek and running, up the River -

- 1. N. N.W., 80 p^m to a Wh.O. at the mouth of Taylor's Creek, and up said Creek, ^{* S. 80° E. 115 p^m to a Wh.O.,}
- 2. North, 102 p^m to a Chestnut ^{* "South, 115 p^m" probably an error.}
- 3. N.W. by N., 228 " to a R.O. with ^{* S. 10° S. 115 p^m to a R.O. by Foster's} ^{* S. 14° W. 128 p^m} ^{and by, &c.}
- 4. N. N.E., 105 " to a Chestnut
- 5. S. 10° S., 115 p^m to a R.O. by Foster's Creek Neck road,
- 6. South, 63 " to a R.O. by Foster's Creek, and down said Creek,
- 7. S.E. by S., 221 p^m to a Wh.O. by Foster's Creek, and down said Creek,
- 8. S. by W., 128 p^m

161. Holland's Adventure - Sun 3rd Dec^r 1676 for George Holland for field-book CVI^o

J.S. field-book # 27^s 200 acres, and gr.

Also on the "Running Papers", # 222^s 200 acres, and gr. Beginning at a Wh.O. on the N. side of the mouth of Holland's Creek, and running -

- 1. N. N.W., 320 p^m with a line of John Schell's land,
 - 2. E. N.E., 100 p^m
 - 3. S. E. by S., 195 p^m
- and by, &c. "S. 24° W., 190 p^m"

162- Jarrett's Outlet - Sun. 12 Jan. 1808 for Jess Jarrett, for 12 acres,
 Field Book CXVII.

and gr.

Beginning at the end of the "N. 13° W., 209' (5²)" line
 of Henry's Outlet (ward land) and with that land reversely, 2 lines -

- | | |
|---|--|
| 1. S. 13° E., 20 fms. | 6. S. south, 1 ¹ / ₂ " |
| 2. S. 73° E., 46 " turn, | 7. S. 87° E., 18 " |
| 3. N. 47 ¹ / ₂ ° W., 40 " | 8. S. 27° W., 25 " to Henry's Outlet |
| 4. N. 67° W., 53 " | and 27, 8 ² / ₂ |
| 5. N. 89° W., 49 " to Jarrett's Fatigue | |
| and with that land reversely, 3 lines. | |

163- The Widow's Cave - Sun. 16 May 1787 for Margaret Miles for
 Field Book CXVII - "Recorded
 in Liber J.E., N^o 1, folio 6, 7 185 acres. Beginning at a Chestnut... near the
 "Sp. for John Kelly Reg. L.O.W.S."

head of a spring descending into the W. Branch
 of Winter's Run* (a mistake. It descends into the Little Falls of Gumpowder. Said
 "Branch is called Crockett's Branch") and running -

- | | |
|---|---|
| 1. S. 80° E., 48 fms. | 8. S. 30° W., 23 fms. to a stone |
| 2. S. 87° E., 29 " | 9. S. 87° W., 35 " it. |
| 3. N. 15° E., 88 " | 10. S. 53° W., 92 " it. in a
swamp, turn, |
| 4. S. 77° E., 16 " to a Sp. O. and stone...
of Hope's Pleasant Hills and
with that land, 6 lines. | 11. N. 60 ¹ / ₂ ° E., 79 fms. to a stone, |
| 5. N. 5° W., 40 fms. to a stone | 12. S. 30° W., 52 " it. |
| 6. N. 28° W., 91 " it. | 13. S. 3 ³ / ₄ ° W., 87 " to a Sp. O. and P. O. |
| 7. N. 76° W., 60 " it. | 14. E. S. E., 76 " to a line drawn
N. 5° E. from the top,
and by, 8 ² / ₂ |

164- William's Tract - Sun. 18 Dec. 1749 for

Field Book CXVII.

9²/₂

to

and
95 acres.

Beginning at a R. O. on the N. side of a ridge

and running thence -

- | | |
|-----------------------|---------------------------------------|
| 1. S. 27° W., 75 fms. | 4. N. W., 25 fms. |
| 2. S. 79° W., 88 " | 5. N. 15° E., 170 " |
| 3. S. 35° W., 80 " | and 27, 8 ² / ₂ |

165- Norris's Venture - Sur.
Field book CXVII.

for and gr. 64 acres

Beginning at 2 Chestnuts... on the side of a

hill and running thence -

- 1. N. 75° W., 60 Pcs.
- 2. S. 35° W., 106 "
- 3. S. 6° W., 40 "
- 4. S. 57° E., 18 Pcs.
- 5. S. 86° E., 60 "

and by, &c.

166- Norris's Neglect - Sur. 19 April 1771 for
Field book CXVII.

gr. for 77 1/2 acres.

Beginning at a Chestnut, the beg. of

Norris's Venture and running -

- 1. S. 25° W., 136 Pcs.
- 2. S. 43° E., 40 "
- 3. S. 82° E., 20 "
- 4. N. 45° E., 90 Pcs.
- 5. N. 18° W., 62 "
- 6. N. 22° E., 44 "
- 7. S. 58° E., 43 Pcs.
- 8. N. 18° W., 74 "

and by, &c. at 20 var. the "giving" line from 347 1/2 W.

Field all 1774/75.

167. Jarrell's Discovery - Sur. 1 Jan. 1808, gr.

Jesse Jarrell

Field book CXVIII - Comparison with course shown in Gov. of Jarrell's Discovery Com. 297, post.

32 ac. 2 rods 26 Pcs. Beginning at the beg. of

Williams Trust and running thence, within

said land, 3 lines, var 3° -

- 1. S. 24° W., 75 Pcs.
- 2. S. 76° W., 88 "
- 3. S. 32° W., 66 " then
- 4. S. 66 1/2° E., 2 1/2 " to the 24° line of Norris's Venture and with said land reversely, 3° var.
- 5. N. 32° E., 42 Pcs. to end of the 12° line of said land, and still thence,
- 6. S. 78° E., 60 Pcs. to a Chestnut the beg. thereof.
- 7. N. 54° E., 82 Pcs.
- 8. N. 26° W., 21 "
- 9. N. 44° E., 60 " and by, &c.

168- David's Beginning - Sur.
Field book CXVIII.

gr. for 15 acres.

Beginning at a R.O., the beg. of David's

Hope and running thence -

- 1. S-E, 20 Pcs.
- 2. N-E, 120 "
- 3. N-W, 20 Pcs.

and by, &c.

169- David's Hope - Sur.
Field book CXVIII.

gr. for

" 22^d Mar 1787" for 207 acres [A survey upon David's Hope leased land and other tracts of leased land.]

Beginning at a Wh.O. and a stone... S.E., 20 Pcs. from a set up at the place where... stood a Sp. O., the beg. of David's Hope, one of the included tracts of leased land, and -

- 1. N-W, 122 Pcs.
- 2. S. 20° W., 50 "
- 3. West, 40 " to a stone,
- 4. S. 34° W., 35 1/2 " to a stone and 2 Wh.O. by a road,
- 5. West, 80 Pcs. to the North line of Bond's Grant and thence,
- 6. North, 110 Pcs. to 3 R.O. saplings on the side of a hill,
- 7. East, 150 Pcs. to 2 Water Oaks,
- 8. N. 61° E., 27 Pcs. to a large bounded soap stone,
- 9. N-E, 97 Pcs. to a stone of Strath's Hunting Ground,
- 10. S-E, 120 Pcs. to a stone,
- 11. S-W, 20 " to a stone,
- 12. S-E, 20 " to a Hickory ("now gone, a small B.O. bounded by several 'Tuts' 23 Dec. 1814")

and by, &c.

170. Saulsbury, (or Salisbury) Sur. 16 May 1798 for George Chock

Field book CXIX - Sur. D.C., 63 from the first and John Chock, and gr. for

283 acres. In Hanford County.

Beginning at a stone set up in the center of 12 Wh.O., the beg. of Ogg King of Baskam and also of Chock's Addition (one of the included tracts of leased land) and running thence [with the survey as given in Lib. D.C., No 63, which see, 10 lines] then -

- 11. S. 26 1/2° E., 66 Pcs. [to a stone] set up in the "N. 40° E., 140 Pcs." line of Amoss' Outlet at the distance of 124 Pcs. from the beg. of said line, mid. with said line reversed,
- 12. S. 40° W., 44 Pcs. to a stone set. in the "N. 40° E., 84 Pcs." line of Rutledge's part of Better Luck and, with Better Luck,
- 13. S. 32° E., 78 Pcs. to a stone, then still with said tract, 3 lines,
- 14. S. 42° W., 29 Pcs. to a stone,
- 15. S. 9° E., 27 " ib.
- 16. S. 60° E., 39 " to a stone in a branch, thence,
- 17. N. 45 1/2° E., 65 1/2 Pcs. to a stone set. at the end of the "N. 29 W., 200 Pcs." line of Ogg King of Baskam marked "C, No 4", thence,
- 18. N. 61 1/2° E., 100 Pcs. to a stone set. at the end of the last line of said land marked "C, No 5", thence,
- 19. N. 40° W., 31 Pcs. to a stone,
- 20. N. 85° W., 11 " do.
- 21. N. 51° W., 42 " do.
- 22. N. 49° W., 4 " do.
- 23. N. 51° W., 5 " do.
- 24. S. 49° W., 20 " do.
- 25. S. 80° W., 25 " to a stone set. in the 7 1/2° line of Dulany's Addition, one of the included tracts of leased land,
- 26. N. 38° E., 27 Pcs. to a stone set. at the beg. of said land, thence,

170 - Saulsbury, continued -

- | | |
|---|--|
| 27. N. 52° W., 7 fms. | 34. N. 25° E., 60 fms. to a stone, |
| 28. N. 38° E., 3½ " to a stone, | 35. N. 80° E., 46 " do. |
| 29. N. 53° W., 18 " do. | 36. S. 3° E., 75 " to a stone at the end |
| 30. N. 3° E., 1½ " | of the "N. 67° W., 200 p ^s " line of <u>Roberts</u> |
| 31. N. 52° W., 58 " to a stone, | <u>Enlargement</u> , and, with said line |
| 32. S. 26½° W., 39 " to a stone, | reversed, |
| 33. N. 6° W., 25 " to a stone at the | 37. S. 67° E., 165 fms. to a stone planted at |
| end of the "N. 6° W., 32 p ^s " line of | the intersection of the "3 ^d " line of |
| <u>Amos' Outlet</u> , and, with said | <u>Chock's Addition</u> with the said |
| land, 2 lines, | line of <u>Roberts Enlargement</u> , |
| | and with said line of <u>Chock's</u> |
| | <u>Addition</u> , to its end |
| | 38. N. 85° W., 68 fms. to a stone |
- and by, &c.

171 - Bond's Enlargement - Sur. 18 Dec. 1718 for Thomas Bond, and
Field Book CXX.

gr. to 343 acres.

Beginning at 3th W. O., one of them being
the first... line of Cheapside, and, with that land -

- | | |
|------------------------|---|
| 1. N. 77° W., 200 fms. | 9. S - E -, 50 fms. |
| 2. North, 40 " | 10. N - E -, 55 " to <u>The Green</u> , |
| 3. N - E -, 60 " | and with that land, |
| 4. North, 40 " | 11. S. S. E., 210 fms. |
| 5. East, 50 " | 12. S - E -, 60 " |
| 6. S - E -, 140 " | 13. S - W -, 40 " |
| 7. N. 11° E., 146 " | 14. West, 100 " |
| 8. East, 32 " | 15. N. 18° W., 120 " |
- and by, &c.

172 - Colgate's Addition - Sur. 2 gr. 25 July 1750 to

Field Book CXXXII.

Benjamin Colgate for 25 acres -Beginning at the end of the "S. 42° E." line
of Colgate's Continuance, and running -

- | | |
|-----------------------|-----------------------|
| 1. N. 42° W., 72 fms. | 6. S. 40° W., 57 fms. |
| 2. N - E -, 50 " | 7. S. 42° E., 56 " |
| 3. N. 30° W., 30 " | 8. N. 25° E., 44 " |
| 4. N - E -, 14 " | 9. S. 40° E., 32 " |
| 5. S. 63° E., 31 " | |
- and by, &c.

173. Black's Hope. Sur 30 Mar. 1787 for John Black and g^o

CXLIII - "The survey of a tract by
Summer Black, Trustee West and
Blair, his wife, George Hand-
cock & Elizabeth his wife, Sus-
anna Black legatee of John Black
to Benjamin Weston - Surveyed by
me this 14th of Nov^r 1813. John Lusk"

to
acres.
Beginning at a Chestnut, the top of a tract

of patented land called Black's Range and running -

1. East, 17 1/2 per. to a stem, then 15. S. 10 1/2° E., 24 1/2 per. to a Wh. O.
2. South, 110 " do 16. S. 74° W., 39 " to a Ch^t.
3. S. 87° E., 33 " to Francis Henderson's 17. S. 38 1/2° W., 81 1/2 " to 2 Wh. O., the top of
4. N. 10° W., 62 per. to 2 Wh. O. growing Ross's Range one of the included
5. N. 78° E., 18 per. to a B.C.O. from one tract of leased land,
6. N. 8° W., 20 " to a Wh. O. of said 18. S. 17 1/2° E., 60 per. to the top of Black's
7. North, 14 per. to a Ch^t. Range, then running the course of
8. N. E., 70 " to 2 Ch^t saplings of Black's Range,
9. N. 30° W., 8 1/2 per. to 2 Wh. O. growing said Henderson's land, 19. N. 48 1/2° E., 94 per.
10. N. 15 1/2° W., 15 per. to a stem 20. S. 32° E., 57 "
11. N. 12° W., 16 " do 21. S. 42° W., 38 "
12. N. 5 1/2° W., 99 1/2 " to a Wh. O. 22. South, 15 "
13. S. 86° W., 27 1/2 " to a ~~Wh. O.~~ B.C.O. 23. S. 8° E., 19 "
14. S. 44 1/2° W., 19 " to a Wh. O. 24. S. 78° W., 12 "
25. N. 40° W., 55 1/2 "
26. N. 85° W., 12 "
27. North 7 "

174 - Long Slip. Sur. g^o

CXLIV - "A survey of a tract
by Matthew Patrick & David
Patrick (deceased) John Doran
I Vich P.D., 1785"

to
1 1/2 acres. Beginning at a place N. 64° E., 2 per.
from a Wh. O. sapling, standing on the E. side

of the Island Branch, a boundary of Salisbury Plain (sur. for
Aquila Hall) and a boundary of The Meadow (sur. for David
W. H.) and -

1. S. 64° W., 2 per. " as said, then, with the 3. S. 60° E., 35 per. to the end of the "3^d"
 2. S. 27 1/2° E., 120 per. to 2 Sp. O. saplings line of Good Hope (sur. to Joshua
 3. " near some marks of The Meadow, Arnoss Jr.) then
 4. N. 57° W., 35 per. and, with the "given" line of said land,
- and 27 1/2

175 - First Discovery. Sur. 6 May 1774 for Dr. Richard Dale U.S.A.,

and g^o to g^o

34 acres. Beginning at the 1st tree of

175- First Discovery, continued

of Addition to Sweaty Banks, and running

- | | |
|------------------------|----------------------------|
| 1. North, 89 Paces. | S. S. 13 1/2° E., 60 Paces |
| 2. N. 82° E., 134 " | N. 78° E., 42 * |
| 3. N. 2 1/2° E., 73 " | 3/4 var |
| 4. S. 11 1/2° E., 93 " | S. S. 23° E., 15 " |
| 5. S. 79° W., 116 " | S. S. 79° W., 87 " |
| | * N. 20° W., 6 2/3 " |
- and by, &c.

176- Slade's Chance - Sur. 6 June 1788; gr.

Williams

CXXXII - "Course of Slade's Chance" Surveyor's return
* Run from end of this [115] line, N. 44 1/2° E., 4.9 to end of the N. 58° W., 5.7 paces of Russell's Chance.

Slade 219 1/2 acres. Beginning at 2 R.O.

and a Chestnut on the top of a hill N. of Thomas Russell's plantation and distant from it nearly 30 paces, "it being the former beginning"; and

- | | |
|---|---|
| 1. North, 70 Paces to 2 Wh.O., | 2. S. 72 1/2° W., 57 Paces to the line of <u>John Alamy's</u> land, and thence with |
| 2. N. 63° E., 143 " to a Wh.O., | 10. N. 26° W., 7 1/2 Paces to a B.O. on the N. side of a field, |
| 3. S. 32° E., 52 " to a Wh.O., | 11. S. 59° W., 44 Paces still with said <u>Alamy's</u> land * to the end of the 7 th line of <u>Thomas Russell's</u> land and, with the 2 nd line of said land, |
| 4. N. 79° E., 44 " to a Sp.O., | |
| 5. S. 34° E., 60 " to a R.O., | |
| 6. S. 41° W., 68 " to a stem on a <u>barren</u> hill, | 12. N. 14° W., 12 1/2 Paces then, |
| 7. S. 38° E., 63 Paces | 13. S. 70° W., 42 1/2 " to a Wh.O. and R.O., |
| 8. S. 72 1/2° W., 13 1/2 " to 2 Wh.O., the top of the <u>Ditched Marsh</u> , and crossing the "ginger" line of the <u>Ditched Marsh</u> , | 14. S. 15° W., 2 1/2 " |
- and by, &c.

177- Russell's Chance - Sur. 1 Dec. 1788 for Josiah Slade of Wm.

CXXXIII - "From the Pallant, in Lib. J.C., N° E., folio 132"

for 127 1/2 acres; and gr.

To

Beginning at 2 R. and

a Chestnut on the top of a hill on the N. side of Russell's plantation, the top of the land of William Slade of Josiah, and, with the 1st line of said Slade's land [Slade's Chance]

- | | |
|--|---|
| 1. North, 16 1/2 Paces, then | 9. S. 62° W., 40 Paces to a B.O. sapling of said land, |
| 2. S. 70° W., 13 1/2 " to intersect the 5 th W. line of <u>Josiah Slade's</u> land, then with the same, | 10. S. 70° W., 50 Paces to a B.O. of said land, |
| 3. S. 11° W., 28 1/2 Paces to the 2 nd bound ^{ry} of his land, a stem, | 6. S. 57 1/2° W., 7 " to a stem set on the E. side of the <u>Great York Road</u> , and, with said road, |

177- Russell's Chance, continued

- | | |
|---|---|
| 7. S. 20° E., 52 Paces to 2 Wh.O. saplings on the E. side of said Road, and still with the E. side of said Road, | 12. N. 12° E., 63 1/2 Paces to a Wh.O. of said land, the top of <u>Russell's</u> land <u>Nathan's</u> Choice which is included herein, except what lies within <u>Alamy's</u> land, |
| 8. S. 32° E., 79 Paces to a B.O. on the E. side of said road, a bound ^{ry} of <u>John Alamy's</u> land, and with his land, | 13. N. 56° E., 57 Paces to a Wh.O. of <u>Wm. Slade's</u> land, and with it the following lines, |
| 9. N. 46° E., 50 Paces to a B.O. thence, | 14. N. 14° W., 11 1/2 Paces |
| 10. S. 27° E., 45 " to a Sp.O. by a spring, abundance of said land, | 15. S. 70° W., 42 " to a Wh.O. & R.O. of said land, |
| 11. S. 80 1/2° E., 57 Paces to a Wh.O. of said land, | 16. S. 15° W., 2 1/2 " |
- and by, &c.

178. Roses Green - Sur. 2 May 1717 for Isaac Butterworth and CXXXIV. "From the Certificate"

also James Slade's field books * 42, and (as slightly different) * 85. To 130 acres. Beginning at 5 Wh.O. and a Gum tree close by

Deer Creek on its N. side "in a piece of low ground in a turning by said Creek respecting a great barren hill on the other side of the Creek, also barren to the N. ward"; and

- | | | |
|------------------------|-------------------------|------------------------|
| 1. S. 14° W., 40 Paces | 5. S. 28° W., 164 Paces | 9. N. 43° E., 45 Paces |
| 2. S. 59° W., 20 " | 6. S. 58° E., 92 " | 10. S. 81° E., 70 " |
| 3. N. 80° W., 60 " | 7. N. 30° E., 100 " | 11. N. 70° E., 45 " |
| 4. S. 48° W., 62 " | 8. N. 34° W., 72 " | and by, &c. |

179. Roses Green Resurveyed - Sur. 26 May 1764 for Thomas Wheeler,

CXXXIV. "From the Certificate" also James Slade's field books 42 & 85 as differing slightly, and "rated with Office copy, Dec. 13th 1823. "James Slade"

and gr. To 162 acres. Beginning at 4 Wh.O. and a Gum tree near and on

- | | | |
|---|---|---|
| the N. side of <u>Deer Creek</u> , and, with the original, 6 lines, | | |
| 1. S. 14° W., 40 Paces | 8. N. 38° E., 93 Paces | 14. N. 13° W., 8 Paces to the end of the 11 th line of the original, |
| 2. S. 59° W., 20 " | 9. N. 34° W., 24 " to the end of the 7 th line of the original and with said line, | and by, &c. |
| 3. N. 80° W., 60 " | 10. N. 34° W., 47 Paces then, | |
| 4. S. 48° W., 62 " | 11. N. 43° E., 33 " | |
| 5. S. 28° W., 164 " | 12. S. 88° E., 83 " | |
| 6. S. 58° E., 92 " then, | 13. N. 38° E., 40 " | |
| 7. S. 58° E., 8 " | | |

180- Saint Omers - Sun. 20 April 1737 for Thomas Franklin and

CXXXIV. "From the Certificate"
J.S. field book 85^o and 6 x 12 in x
"Tome copy from Liber E. J. N. 6,
"folio 131. John Callahan Regl. O.

gr. 14 Dec. 1738, to 100 acres.

Beginning on the N. side of Dear Creek by its side, at the bay of Roses Green, and -

- | | | |
|----------------------|-----------------------|-----------------------|
| 1. S. 14° W., 40 fms | 7. N. 28° E., 144 fms | 13. S. 46° E., 68 fms |
| 2. S. 59° W., 20 " | 8. N. 48° E., 72 " | 14. S. 42° W., 52 " |
| 3. N. 80° W., 60 " | 9. S. 80° E., 80 " | 15. N. 15° W., 26 " |
| 4. S. 48° W., 60 " | 10. N. 32° E., 62 " | 16. S. 67° W., 112 " |
| 5. S. 28° W., 144 " | 11. N. 58° E., 64 " | and by, &c. |
| 6. N. 59½° W., 30 " | 12. N. 66° E., 45 " | |

181- Mount Pleasant - Sun. 12 Feb. 1745 for Thomas Wheeler, and

CXXXIV.

gr. to 21 acres.

Beginning at the R. & W. O. and a Poplar on the E. side of a hill, near the bay of St. Omers, and -

- | | |
|----------------------|--------------------|
| 1. S. 32° W., 16 fms | 4. North, 57 fms |
| 2. N. 80° W., 80 " | 5. N. 50° E., 16 " |
| 3. S. 48° W., 54 " | and by, &c. |

182- Success - Sun. 25 May 1764 for Thomas Wheeler and gr.

CXXXIV.

to 87 acres.

Beginning at a W. O. and a Poplar on the N. side of Dear Creek, the bay of Mt. Pleasant (Wheeler's) and -

- | | |
|-----------------------|-----------------------|
| 1. N. 75° W., 128 fms | 10. N. 21° W., 32 fms |
| 2. N. 37½° W., 63 " | 11. S. 80° W., 30 " |
| 3. N. 11° E., 75 " | 12. S. 17° E., 20 " |
| 4. S. 51° E., 36 " | 13. S. 60° W., 20 " |
| 5. S. 83° E., 102 " | 14. S. 13° E., 28 " |
| 6. N. 60° E., 48 " | 15. East, 125 " |
| 7. S. 43° W., 38 " | 16. S. 15° E., 40 " |
| 8. S. 15° E., 62 " | and by, &c. |
| 9. N. 72° W., 92 " | |

183- Wheeler's Second Addition - Sun. 2 Mar. 1760 for Thomas Wheeler

CXXXIV.

gr. and gr. to

23 acres. Beginning at the end of the "S.

(24)
"38° W., 122 p^s" line of The Spittlecraft, and -

- | | |
|----------------------|----------------------|
| 1. S. 82° W., 38 fms | 5. S. 52° W., 24 fms |
| 2. N. 52° W., 40 " | 6. S. 17° W., 18 " |
| 3. West, 8 " | 7. S. E., 42 " |
| 4. S. 21° E., 31 " | and by, &c. |

184- Mill Seat Resurveyed - Sun. 2 Feb. 1795; for Thomas

CXXXIV.

See for details description and Plat, Wheeler, and gr.

91½ acres. Beginning at a R. O. and 2 W. O.

in a bottom on the N. side of Dear Creek at the end of the "N. 30° E., 48 p^s" () line of Wabbs Neglect and a boundary of The Dear Park, and, with Wabbs Neglect reversely, 3 lines, -

- | | |
|-------------------------------------|--------------------------------------|
| 1. S. 30° W., 48 fms | 7. S. 21° E., 6 fms |
| 2. N. 73° W., 40 " | 8. S. 72° E., 96 " |
| 3. S. 60° W., 23 fms, then, | 9. N. 58° E., 69 " |
| 4. S. 17° E., 19 " | 10. N. 66° E., 45 " |
| 5. S. 17° E., 4 fms. to the S. bank | 11. N. 27° E., 42 " |
| 6. S. 52° W., 17 fms. then, leaving | of <u>Wabbs Neglect</u> and, with it |
| the Creek, | reversely to the Bay. |

185- Spittlecraft - Sun. 29 Oct. 1722 for Michael Taylor, and

CXXXIV.

gr. to 500 acres.

Beginning at a large stone "T" lying on the N. side of Dear Creek close on said Creek; and at the foot and on the S. side of a high barren rocky hill or Mountain, and running thence, over the said Creek,

- | | |
|---------------------------------------|----------------------|
| 1. S. 75° W., 95 fms. to another | 5. N. 30° E., 26 fms |
| part of said Creek, then diagonally | 6. N. 18° W., 120 " |
| run up and with the said Creek, | 7. N. 88° E., 50 " |
| 2. S. 38° W., 122 fms. still with | 8. N. N. E., 50 " |
| said Creek, | 9. N. 77° W., 37 " |
| 3. S. 82° W., 38 fms. still with said | |
| Creek, | |
| 4. N. 52° W., 40 fms. then, | |

185- Spittlecraft; continued -

- 10. S. 59° W., 30 fms
- 11. N. 50° W., 50 "
- 12. S. 50° W., 90 "
- 13. N. 63° W., 68 "
- 14. South, 58 "
- 15. S. 50° W., 40 "
- 16. West, 50 "
- 17. North, 104 "
- 18. N-E, 90 "
- 19. S.E. by E., 80 "
- 20. S. 85° E., 82 "
- 21. N. 22° E., 42 "
- 22. N. 50° E., 38 "
- 23. N. 81° E., 60 fms
- 24. S. 60° E., 50 "
- 25. N. 44° E., 20 "
- 26. S. 61° E., 20 "
- 27. N. 52° E., 72 "
- 28. S. 61° E., 20 "
- 29. S. 88° E., 40 "
- 30. S. 30° E., 48 "
- 31. S. by W., 20 "
- 32. S. 36° W., 54 "
- 33. S. 31° W., 20 "
- 34. South, 60 "

and by J.C.

186. Prospect - Sec 17 Nov 1804 for John Forward, and gr.

CXXXIV - Surveyor's notes

To 69 acres.

Arreary upon part of SE. Owens -

Beginning at the end of the "4th" line of SE. Owens (3 1/2^o var) and, with the original, 2 lines -

- 1. S. 24 3/4° W., 144 fms
- 2. N. 62 3/4° W., 35 " To the "14th" line of Meadows Meadow and, with said line reversely, 3 1/2^o var, 5 lines,
- 3. N. 24 1/2° E., 124 fms
- 4. N. 44 1/2° E., 29 "
- 5. N. 43 1/2° W., 84 "
- 6. N. 16 1/2° E., 20 "
- 7. N. 29 1/2° W., 100 "
- 8. S. 32 1/2° E., 80 1/2 "
- 9. N. 4° E., 32 " To the end of the "24th" line of Success and, reversely said line and bounding thereon, 2^o var.
- 10. S. 39 1/2° E., 63 fms
- 11. S. 70 1/2° E., 11 3/10 " To the end of the
- 12. S. 47° W., 16 fms
- 13. S. 3° E., 57 "
- 14. N. 45° E., 54 "
- 15. S. 83° E., 80 "
- 16. N. 29° E., 16 " To the top of said land, then,
- 17. N. 85 3/4° E., 13 fms. To the "10th" line of SE. Owens and with said line reversely, 3 1/2^o var.
- 18. S. 28 3/4° W., 24 fms To the end of the "9th" line of said land, and, still thereon, reversely, 2 lines, 3 1/2^o var.
- 19. N. 83 1/4° W., 80 fms
- 20. S. 44 3/4° W., 65 "

and by J.C.

and all of 4 1/2^o P.P. 22/230.

ix This corner is a 2000 ft. N. 38 1/2° E. 12 fms. To the end of the "24th" line of Success, reversely to the "14th" line of Meadows Meadow.

2x " 6 1/2° E. To the 10th line of SE. Owens reversely to the "10th" line of Success.

3x " 10 1/2° W. To the "10th" line of Success, reversely to the "10th" line of SE. Owens.

187- Monto Santo - Sec 2 April 1788, for Margaret Doran, and gr. 17

John Lee's field-book CXXII, part. Complete description in a deed, 17th of 1812, from Francis Doran, to Edward, Philip Doran, deceased son John D.D., N.W. July 3rd 1835. Computed by Geo. N. Shepley Esq. Ch. Ct. Land Office of Md. Patent rec. in Lib. S.O., N.W. M., July 5th 1855.

Dec 2 1799, to Patrick, John, Catharine, Edward, Thomas, Nicholas, Philip and Margaret Doran, and Mary Kam, for 392 acres - Part of the Reserve - Arreary on

part of Fowler's Refuse, leased 1 June 1745, to Abraham Jarrett, John Hodges Taylor for ac) 46 ac.; on New Point, leased to John Hodges Taylor (for 50 ac, less 3 3/4 ac. fuel) 46 1/4 ac.; on Lewis Town, leased 6 Aug. 1744 to John Shepley (for 50 ac. but contains) 50 1/2 ac. less 3/4 ac. fuel) 49 3/4 ac.; on Knavery Disappointed, leased to Andrew Waytes for, and contains 25 ac.; on Forced Put, leased 11 Mar. 1760 to said Waytes for (18 ac. but contains) 18 1/4 ac.; and on Mockason Cabin, leased 28 Oct. 1745 to William Few, for, and contains 50 ac.; with 156 3/4 ac. vacant land added in 4 parcels - Beginning at a large rock, marked "M.D." commonly known by the name of Dawson's Wharf, close on the E. side of Deer Creek, and running -

- 1. S. 78° E., 42 1/2 fms. To a... Sp.O.,
- 2. S. 38° E., 68 "
- 3. N. 88° E., 42 " To a stone at a... Wh.O. of The Miller's Fancy, sur. for Josias Carter, and with that land, 3 lines,
- 4. S. 29° E., 19 1/2 fms. To a stone,
- 5. S. 80° E., 7 " To a... Wh.O.,
- 6. S. 19° E., 47 " To a double... Wh.O. of said land... on the N. side of Little Creek,
- 7. S. 75° W., 34 fms. To the "12th" line of Glenn's Choice and with that line,
- 8. N. 8° W., 5 1/2 fms. To a stone at its end, and still with that land, 6 lines,
- 9. S. 78° W., 124 fms. To a stone,
- 10. N. 10° W., 71 " To a stone,
- 11. S. 76° W., 38 " To a stone,
- 12. S. 85° W., 42 1/2 " To a stone at a Chestnut sapling,
- 13. N. 17° W., 28 fms. To a stone... of said Wh. O. Glenn's land,
- 14. S. 60° W., 56 fms. Then,
- 15. W. N.W., 26 " To a stone,
- 16. N. 17° E., 89 "
- 17. N. 60° W., 40 "
- 18. S. 50° W., 50 " To a flat rock marked "MD." by a... Wh.O.,
- 19. S. 85° W., 70 fms. To a... Wh.O.,
- 20. N. 41° W., 32 " To a... Sp.O. upon the top of a hill,
- 21. N. 50° E., 48 fms
- 22. N. 54° W., 50 " To a large rock marked "MD." under a... Wh.O.,
- 23. N. 40° W., 30 fms. To a... Wh.O. sapling,
- 24. N. 10° W., 74 " To a stone,
- 25. N. 80 1/2° E., 56 " To the top of a large rock on the E. side of Deer Creek,
- 26. S. S.E., 40 fms.
- 27. E. by N., 34 " To a stone,
- 28. E. N.E., 58 " To the "2nd" line of... Richardson's Wilderness, sur. for Benjamin Richardson, and with that line,
- 29. S. 40° E., 74 fms
- 30. S. 15° W., 56 " To a rock marked "MD.",
- 31. S. 37 1/2° E., 34 "
- 32. East, 32 "
- 33. N. 38° E., 53 " To a pile of stones on a hill or ridge,
- 34. East, 40 fms.

and by J.C.

22. C 7 1/2, 12397

188. The Improved Lot - Sun. 12 June 1790 for Thomas Streett Sr and
 Field-Book CXXXV. "for the heirs
 of David Streett 26 Aug. 1829" go. To 105 1/2 acres
 Surveyor's notes 2

Beginning at a stone set by Commissioners at

The end of the "1st" line of The Three Sisters and running, with the "2d" line of that land

- | | |
|---|---|
| 1. S. 87 3/4° W., 153 paces, then | 6. S. 46° E., 68 paces, to a stone, |
| 2. North, 3 " to a stone at the leg
of Good Luck, Thomas Johnson's
land, and with that tract, 3
lines, | 7. N. 27° E., 87 " to a stone,
^{*272°} ^{*85} |
| 3. N. 27 1/2° E., 170 paces, | 8. N. 8° E., 48 " to a stone, |
| 4. N. W. by W., 46 " to David, son, for
James Corbett and James Claudine,
and with that land, | 9. S. 46° E., 76 " to a stone, then
^{*47°} ^{*72} |
| 5. N. 19° E., 21 paces to Divided Lot, go. to
James Claudine, and with that
land northerly, 4 lines, | 10. S. 85 1/2° W., 43 " to a stone,
11. S. 17 1/2° W., 95 " and by, &c |

189 - Good Luck - Sun go. 10 Sept. 1724 to Thomas Johnson for
 Field-Book CXXXV & CXXXVIII. 2
 100 acres - Between Winter's Run and Deer Creek.

Beginning at 4. Sp. O. and a Chestnut on the head

of a branch of Stirrup Run, and, down the said run -

- | | |
|------------------------------|------------------------|
| 1. N - E -, 170 paces, then, | 3. S - W -, 170 paces. |
| 2. N. W. by W., 100 " | and by, &c |

190 - Ely's Grove - Sun. 14 April 1789, for Thomas Ely, and go.
 Field-Book CXXXVI. 1812.
 Surveyor's notes 2
 190 - To 18 acres - Beginning at a

stone standing on the S. side of a hill on

the S. side of Winter's Run boundary of Enoch Spruce's land, and -

- | | |
|---|--|
| 1. S. 62 1/2° E., 11 paces, | 4. N. 32 1/2° E., 70 paces |
| 2. S. 31 1/2° W., 38 "
^{*41} | 5. N. 62 1/2° W., 33 " |
| 3. S. 87 1/2° E., 33 " to Tricks and Things,
and with that land,
^{*53} | 6. N. 18 1/2° W., 16 "
^{*17} |
- and by, &c

191. Carlisle's Park - Sun. 20 Feb. 1727, for David Carlisle and go.
 Field-Book CXXXVII. "From the
 Patent" 1812.

To 330 acres - Beginning

at a W.O. and R.O. the beginning

191- Carlisle's Park, continuedof Herrington's Inheritance, and running thence —

- | | | |
|----------------------|------------------------|-------------------------|
| 1. W. NW, 90 per. | 8. S. 55° E., 160 per. | 15. N. 36° W., 100 per. |
| 2. N. NE., 90 " | 9. S. 20° E., 57 " | 16. S. 54° W., 160 " |
| 3. E. SE., 90 " | 10. S. 60° E., 56 " | 17. S. 36° E., 100 " |
| 4. N. 33½° W., 160 " | 11. S. 34° W., 50 " | 18. N. 54° E., 107 " |
| 5. S. 35° E., 30 " | 12. S. 60° W., 16 " | 19. S. 10° W., 162 " |
| 6. S. 47½° E., 49 " | 13. N. 80° W., 130 " | 20. N. W., 250 " |
| 7. N. 30° E., 80 " | 14. N. 54° E., 34 " | 21. S. 22½° W., 80 " |

and 27, &c.

192. Carlisle's Range - sur. 3 Oct. 1726 for David Carlisle
CXXXVI. "From the
Portland, 7 May 1812" and go. To100 acres. Beginning at 3. Chestnuts and
a R.O. on a ridge near the head of a branch of Winter's
Run, and running thence —

- | | |
|------------------------|------------------------|
| 1. S. 30° E., 100 per. | 3. N. 30° W., 160 per. |
| 2. N. 60° E., 100 " | 4. S. 60° W., 100 " |

and 27, &c.

193- Ely's Chance - sur. 9 May 1812 for Thomas Ely and gr.
CXXXVII. Also from the
original Certificate "for
the party" Thomas Ely S.R.L.

To 186½ acres 25 sq. per.

A vacancy on part of Hersford, 81½ ac.;
on part of Carlisle's Park (39¾ ac., less pool, 15 sq. per.) 39½ ac., 25
sq. per.; part of Tricks and Things (34½ ac. less pool, 3 ac.) 31½ ac.;
and part of Ely's Grove (25½ ac., less pool, 3 ac.) 22½ ac.; with
vacancy added in two parcels containing respectively, 11½ ac.
20 sq. per., and ½ ac. 20 sq. per. Beginning at a stone..."T.E." at the end of a division line of Hersford between said
1812. Ely and William Lee, and running —

- | | |
|---|---|
| 1. N. 16° E., 46 per. to stone... "N1." | 4. N. 82° W., 7 per. to stone... "N4" at |
| 2. N. 34¾° W., 40 " " " " "N2." | the end of the "2d" line of <u>Hers-</u> |
| 3. N. 12° W., 55 " " " " "N3" in | ford end, with that line re- |
| the "3d" line of <u>Hersford</u> , and with | versed. |
| | 5. S. 8¾° W., 25 per. to stone... "N5" at |

S.D. all. 4/6/85

193- Ely's Chance, continued -

- The intersection of said line with the 73rd line of Carlisle's Park and, with said last-mentioned line
- 6. N. 82° W., 36 fms. to stem... N° 6, and still with Carlisle's Park,
 - 7. N. 52° E., 7 1/2 fms. to stem... N° 7, in a line of Morrell's Delight and with that line,
 - 8. N. 82° W., 5 1/2 fms. to stem... N° 8, in the 2^d line of Better Hope and with said line reversed
 - 9. N. 52 1/2° E., 42 fms. to stem... N° 9, at the end of the 7th line of Better Hope at the intersection of the 2^d line of Carlisle's Range, and with said last-mentioned line,
 - 10. N. 59° E., 80 1/2 fms. to stem... N° 10,
 - 11. S. 62° E., 54 1/2 " to stem... N° 11, in the giving line of Ely's Grove, 1 1/2 p. from the beg. of said land, and, crossing said line,
 - 12. N. 41 1/2° E., 54 1/2 fms. to stem... N° 12, on and over the bank of Winter's Run, and, with the Run,
 - 13. S. 63 1/4° E., 9 fms. then

- 14. S. 18 1/2° E., 5 3/4 fms.
- 15. S. 62 1/2° E., 33 " to said Run and thence, 4 lines,
- 16. S. 68 1/2° E., 6 fms.
- 17. S. 50° E., 12 "
- 18. S. 42° E., 6 "
- 19. S. 17° E., 2 " to stem... N° 19, in the "6th" line of Robinson's Outlet and with that line reversed
- 20. S. 18 3/4° W., 36 3/4 fms. to stem... N° 20, at the end of the "3rd" line of said land, and, still with said land,
- 21. S. 71 1/2° E., 3 fms. to stem... N° 21 in the "1st" line of Tricks and Things* and with said line,
- 22. S. 21 3/4° W., 148 fms. to stem... N° 22.

and by, &c.
 [*Said line 2 ran from a... Wk.O. showed and for the beg. of... Tricks and Things, by Thomas Ely a for sale.*]

194. Rocky Point - Sur. gr. 23 July 1770 to James Everett
 CXXXVI, also CXXXVIII*
 20. 1/2, 16. 1/2, 18. 1/2, 19. 1/2, 20. 1/2, 21. 1/2, 22. 1/2
 20 acres. Beginning at the end of 18 p. on the "E.S.E., 100 p." (3?) line of Cordeus' Lot,

gr. a certain John Cookin for 104 ac., and -

- 1. E. S. E., 82 fms.
 - 2. W. by N., 14 "
 - 3. S. S. W., 5-3 fms.
 - 4. W. N. W., 45 "
- and by, &c.

195- Joshua's Meadows - Leased 14 April 1746 to William Amos.
 CXXXVII. [This field book is in the hand writing of Wm. Clark] 64 acres. Beginning at 4 Wk.O., the beg. of Joshua's Forest and running -

- 1. N. 24° W., 40 fms.
 - 2. S. 77 1/2° W., 177 1/2 "
 - 3. S. 23° W., 121 "
 - 4. N. 65° E., 50 fms.
 - 5. N. 12° E., 34 "
 - 6. N. 70° E., 15-4 "
- and by, &c.

196- Joshua's Choice - Leased 10 Mar. 1749 to Joshua Amos for 41

CXXXVII. "A true extent from lease Pat. Amos p. 2" Wm. Clark, 24 Jan. 1801.
 acres. On the S. side of Deer Creek. Beginning at a Wk.O... on a point near the mouth of a little draught... of a great brook which runs through...

Joshua's Forest, and running -

- 1. W. N. W., 80 fms.
- 2. N. E., 100 "
- 3. S. E., 80 fms.
- and by, &c.

197. Joshua's Forest - Sur. gr. 14 Nov. 1730 to William Amos. 200 acres. Beginning at 4 Wk.O... on the S. side of... The Deep Branch... of Deer Creek, emptying into said Creek about 3 miles above "The Rocks" of Deer Creek; and -

- 1. S. 83° W., 40 fms.
 - 2. S. 70° W., 154 "
 - 3. S. 12° W., 34 "
 - 4. S. 65° W., 62 "
 - 5. S. 80° W., 160 "
 - 6. S. 47° W., 240 fms.
 - 7. S. 34° E., 70 "
 - 8. N. 43° E., 221 "
 - 9. North, 57 "
 - 10. N. 80° E., 446 "
- and by, &c.

197^A. Popularity [part of the courses] Sur. 8 April 1788; CXXXVII.

20 acres - Begins at a Maple close on the E. side of Little Creek at the end of 128 p. in the "10th" line of the above [Joshua's Forest] and runs thence -

- S. 30° W., 32 fms. after running several courses.. runs
- S. 68° W., 29 " to stem in the North, 57 p. line of Joshua's Forest and then with said line, North, 16 1/2 fms. to the end thereof, and thence, &c.

198. Partner's Hills - Sur. gr. 29 June 1769 to William Bull. 69 acres. Beginning at a Wk.O... on the E. side of Winter's Run... the beg. of

and all

198- Partner's Hills, continuedof Robinson's Outlet, and running thence —

- | | |
|-----------------------|--|
| 1. S-E-, 60 per | 5. S. 87° W., 40 per |
| 2. S. 2y W., 57 1/2 " | 6. N. 31° W., 96 " |
| 3. S. 53° E., 84 " | 7. N.W. 2y W., 112 " |
| 4. E.N.E., 116 " | and 2y. &c. [by calculation S. 8° E., 16 p.] |

199- Duck Resurvey'd. Sur. for Nicholas McCubbin and co. To

CXXXVII.

begin on the same day, 25 Mar. 1748 per

262 acres. Beginning at 2 Wh.O. (now dead)

... on the W. side of a hill on the E. side of and about 18 p. from

the said

Run and in or near the "S.S.W." line of

Anderson's Lott, and running —

- | | |
|---|---|
| 1. N.W. 2y W., 103 per. to the end
of the "N.W. 2y W." line of the ori-
ginal, and, | 4. West, 38 per to the end of the
"North" line of said last named land,
and with said line reversely, |
| 2. N.E. 2y N., 480 per | 5. South, 180 per to the "W.N.W." line
of <u>Anderson's Lott</u> and, with
that line, to its end, |
| 3. S.E. 2y S., 93 " to the E. line
of <u>Ewing's Contrivance</u> and,
traversing said line, | 6. W. N.W., 120 per and, still with
that land
2y. &c. |

200- Francis' Delight. Sur. 5 Nov. 1716 for John Mackeldray

CXL.

"16 May 1815. 3 1/2 var" [McCubbin] and co. 7 July 1716, for 100 acres.

Beginning at 3 Wh.O. right together on

the W. side of the Green Spring Branch of Deer Creek and

to the Westward of Wheeler and Clark's Contrivance, and —

- | | |
|-------------------|--------------------|
| 1. West, 74 per. | 6. S. S.E., 50 per |
| 2. N. 2y E., 96 " | 7. W. S.W., 139 " |
| 3. N-W-, 40 " | 8. S-E-, 30 " |
| 4. N. N.W., 50 " | 9. N. 72° E., 74 " |
| 5. E. N.E., 144 " | and 2y. &c. |

201- Good Neighbourhood. Sur. 12 May 1720 for

CXL. "Plotted 31 Dec 1822,

"3 1/2 var. 3.10 var" 2 3/4 var

"23 Oct 1825"

and co. To

244 acres. Beginning at the

end of the "West" (1 1/2") line of Francis' Delight, and running,
with said land —

- | | | |
|---------------------|---------------------|------------------------|
| 1. N. 2y E., 96 per | 6. N-E-, 80 per | 11. N. 58° W., 106 per |
| 2. N-W-, 40 " | 7. E. 2y N., 40 " | 12. S. 60° W., 80 " |
| 3. N. N.W., 50 " | 8. N. 60° E., 40 " | 13. S. 40° W., 160 " |
| 4. E. N.E., 144 " | 9. S. 75° E., 60 " | 14. N. 60° W., 80 " |
| 5. E. 2y N., 32 " | 10. N. 25° E., 64 " | 15. S. 30° W., 186 " |

and 2y. &c.

202- Bond's Beginning - Sur. 10 June 1743 for Thomas

CXL. "2 1/2 var 19 Mar 1814"

"7 1/2 var. 23 Oct 1828"

Bond and co. To

109 acres. Beginning at

3 Wh.O. the "bordered trees" of Francis' Delight, and —

- | | |
|----------------------|-------------------------|
| 1. N. 6° E., 125 per | 4. E. N.E., 239 per |
| 2. S. 72° W., 74 " | 5. S. 25 3/4° W., 266 " |
| 3. N-W-, 30 " | and 2y. &c. |

203- Roberts Lot. Sur. 26 Jan. 1742 for Robert Clark and

CXL. "2 1/2 var 1 Jan 1823"

"J. Love"

co. To

100 acres. Beginning at the end of 80

p. in the "N. 40° W., 160 p." (13E) (?) line of Good Neighbourhood

and running —

- | | |
|-----------------------|---------------------|
| 1. S. 40° W., 80 per. | 6. N. 8° W., 31 per |
| 2. N. 60° W., 80 " | 7. N. 60° E., 64 " |
| 3. S. 30° W., 120 " | 8. N. 15° E., 36 " |
| 4. N. 65° W., 32 " | 9. N. 30° E., 82 " |
| 5. S. 68° W., 44 " | 10. N. 85° E., 28 " |

and 2y. &c.

204. Peru. Sur. 18 July 1791 for Robert B. B. and gr. 7 June
 CXLI. "Mr. Smell's only field"
 "Notes and Plan Doran's, 1804" 1792 to 35 acres. Begins
 [One of Wm. Clark's tracks]

at a parcel of rocks standing edge ways
 in the stream of the Island Branch, one of which is marked
 "H.B." and below a ridge of rocks, and running —

- | | |
|--|--|
| 1. N-E-, 46 fms. to a stem on
the side of a hill, | 6. S. 66° W., 27 fms. |
| 2. E. S. E., 10 fms. to a B.O., | 7. S. 37° W., 42 " |
| 3. S. 31° E., 33½ " to 2 W.O. saplings | 8. N. 83° W., 68 " to a stem and Hickory
sapling about 3½ [fms.] the N.
side of Deer Creek |
| 4. S. 60° E., 33 " to that part of the
edge of a hill marked H.B. | 9. N. 52° E., 76 fms. to a large well....
"H.B." on the W. side of the Island
Branch,
and by, &c. |
| 5. S. 7° W., 14½ fms. to a W.O. about
4½ on the S. side of Deer Creek | |

205. Mexico Corrected - Sur. 19 May 1797 for Henry Myers

CXLI. ^{cor. by present}
 also, ^{bound by the party's tracks} and gr. 11 Aug. 1798, for 164 acres. A
 N.E. 1/4, p. 87 (sub. under Sp. W. 1/4).
 gr. 26 Sept. 1796, with plant. 23½ ac. vacant land added, in two parcels.
 survey upon Mexico - Beginning

at that part of a large rock marked H.B. near the E. point
 of a hill on the W. side of a branch of the N. side of Deer
 Creek, and running —

- | | |
|--|---|
| 1. S. 37½° W., 102 fms. | 15. S-E-, 24 fms. to end of the '13 E.
line of Quietness and with that
land, 2 times, |
| 2. N. 63° W., 46 " | |
| 3. S. 77° W., 23 " | 16. N. 41° E., 33 fms. to a W.O. sapling, |
| 4. South, 15½ " to the end of the
"4th" line of <u>Shannon's Folly</u> , and
with that land, 12 times, | 17. N. 54° E., 70 " to a stem and W.O.
a bound of <u>Pole's Fields</u> , and
with that land, 3 times, |
| 5. S. 64½° E., 14 fms. | 18. S. 65° E., 42 fms. to a stem and
W.O., |
| 6. N. 81° E., 10 " | 19. N. 88° E., 20 " to a stem and small
Hickory, |
| 7. S. 40° E., 21½ " | 20. N. 41° E., 6 fms. to <u>Amoss' and
Myers' Puzzle</u> and with it,
5 times, |
| 8. S. 76° W., 28 " | |
| 9. S. 67° W., 30 " | 21. N. 47° W., 66 fms. |
| 10. S. 57° W., 26½ " | 22. S. 81° W., 40 " |
| 11. S. S. E., 13 " | 23. N. 15° W., 24 " |
| 12. S. 87° E., 30 " | 24. N. 81° E., 20 " to 2 W.O. growing
from one root, |
| 13. S. 70° E., 24 " | 25. N. 66° E., 123 fms. then, |
| 14. E. S. E., 24 " | 26. N. 30° W., 58 " |

205- Mexico Corrected, continued

- | | |
|--|---|
| 27. S. 18° W., 38 fms | 40. S. 75° W., 14 fms |
| 28. S. 66° W., 50 " | 41. S. 54½° W., 62 " |
| 29. N. 74° W., 52 " | 42. N. 46° W., 55 " to the first of said
beginning, then, |
| 30. N. 42° W., 10 " | 43. N. 36° E., 19 fms. to the end of
the "N. 36° E., 19 fms." line of
<u>Amos and Myers' Puzzle</u> and
with that land, 3 lines, |
| 31. N. 34° E., 55 " | 44. E. S. E., 45 fms. |
| 32. S. 72° E., 70 " | 45. N. 63° E., 34 " |
| 33. N. 18° E., 38 " | 46. S. 88° E., 83 " to the forward stem
and Hickey, then, with <u>Peru</u> , |
| 34. N. 63° E., 44 " | 47. N. 52° E., 12 fms., then, |
| 35. S. 64° E., 34 " | 48. N. 52° W., 57 " to the 32° line of <u>Amos'</u>
and <u>Myers' Puzzle</u> , and that with, |
| 36. N. 30° E., 32½ " to a stem at an
Hickey stem growing from the
stump of a Hickey.. at the end
of the "82° line of <u>Peru</u> and
a second? of <u>Amos and Myers'</u>
<u>Puzzle</u> and the top of the
original.. <u>Mexico</u> and with
said original, 5 lines, | 49. S. 2° E., 12 fms. to its end, and,
with said land, 3 lines, |
| 37. S. 81° W., 18 fms. | 50. S. 75° W., 54 fms. |
| 38. S. 68½° W., 18 " | 51. N. 2° W., 10 " |
| 39. N. 85½° W., 26 " | 52. N. 82° W., 96 " then, |
| | 53. N - W - , 23 " to a water oak near
a rock,
and by, &c |

206- McCormick's Frolick - Sur. 30 Mar. 1787 for George
C. L. I. from Patrick
"Doran's Book". McCormick, and gr. To

95½ acres - Beginning at a B.O.

sapping at the end of the "N. 67° E., 30 fms." line of Pleasant
Moss () being by a spring that empties into the Great
Branch, and, with Rampley's Venture, running —

- | | |
|--|--|
| 1. S. 4° E., 72 fms. to end of the "N. 59°
E., 26 fms." line of <u>Spittlesfield</u> and,
with said line reversed, | 8. N. 29° W., 41 fms. |
| 2. S. 59° W., 26 fms. to a B.O., then
partly with said land, and partly
through barns, | 9. S. 75° W., 57 " |
| 3. N. 67° W., 50 fms. | 10. N. 32° W., 32 " } corrected by H.C.
to a stem and Hickey
sapping |
| 4. S. 64½° W., 82 " | 11. E. N. E., 150 " |
| 5. S. 8° W., 23 " | 12. North, 21 " |
| 6. S. 25° E., 18 " | 13. West, 30 " |
| 7. West, 14 " | 14. S. 39½° W., 50 " to a B.O. sapping, |
| | 15. N. 12° W., 22 " |

and all.

206 - McCormick's Frodick, continued -

- 16. N. 60° E., 68 paces to a Sp. O. sapling in the "N. 28° W., 31 1/2" line of Novis's Chance and with that land reversely, 2 lines,
- 17. S. 28° E., 22 paces to a W. O. sapling,
- 18. N. 80° E., 71 paces to a Sp. O. sapling in the "N. 11° E." line of Pleasant Mount, then
- 19. S. 5° E., 14 paces with said "N. 11° E." line to its end, and by, &c.

207. Richardson's Wilderness - Sur. 6 Feb. 1771 for Benjamin

CXLI. "True extract, copied from a Certificate signed Richardson, and gr. James Calder - W. O. Clerk 1775." To 109 1/2 acres. Beginning at a Sp. O.

sapling on the S. side of and near the top of a barren hill, and about 200 yds. W. of a spring emptying into a branch of Deer Creek, and running thence -

- 1. S. 76° W., 116 paces
 - 2. S. 40° E., 188 " (at 62 p. is a corner of Monte Sauto)
 - 3. N. 52° E., 110 paces
- and by, &c.

208 - The Miller's Fancy - Sur. 17 Jan. 1787 for Josias Carter, and gr. To 167 1/2 acres.

Beginning at a Rock Stone supporting the W. point of a barren hill on the N. side of Deer Creek, on the E. of and within a perch of a small branch of the said Creek between the Great, and the Falling Branches, and

- 1. N. 13° E., 28 paces to the "1 1/2" line of Spittlefield, and with said land,
- 2. N. 80° W., 91 paces to a W. O. near the Great Branch,
- 3. W. 3° W., 127 paces to a Hickory sapling,
- 4. S. 20° E., 57 " to a Sp. O. sapling,
- 5. S. 48° E., 60 " to a Sp. O. sapling,
- 6. N. 85° E., 14 " to a W. O. sapling, a boundary of Monte Sauto and with said land, 3 lines,

then a 1/2 of course to y. by.

209 - Monte Sauto - Sur. 2 April 1788 for and gr. To 392 acres.

CXLI - Part of the courses, additions (*) and from the 4th to the 24th lines inclusive from a deed in the New York Co. Land Records, Lib. H. D., N. 2 W., folio 333, Francis Doran to Edward & Philip Doran. Beginning at a large Rock "M.D.", commonly known by the name of Dawson's Wharf, being close on the E. side of Deer Creek and running -

1. S. 73° E., 42 1/2 paces to a Sp. O.,

- 2. S. 38° E., 68 "
 - 3. N. 85° E., 42 " to a ^{stone at} W. O. of Josias Carter's land, The Miller's Fancy and with that land, 3 lines,
 - 4. S. 29° E., 19 1/2 paces to a stone,
 - 5. S. 80° E., 7 " to a W. O.,
 - 6. S. 19° E., 47 " to a double W. O. of said land on the N. side of Little Creek, (then)
 - 7. S. 75° W., 34 paces to the "1 1/2" line of William Glenn's Choice, and with said line,
 - 8. N. 8° W., 5 1/2 paces to a stone at its end, and still with that land, 6 lines,
 - 9. S. 78° W., 124 paces to a stone,
 - 10. N. 10° W., 71 " to a stone,
 - 11. S. 76° W., 38 " to a stone,
 - 12. S. 83° W., 42 1/2 " to a stone at a choot out sapling,
 - 13. N. 17° W., 23 paces to a stone of said Glenn's land,
 - 14. S. 60° W., 56 paces, thence,
 - 15. W. N. W., 26 " to a stone,
 - 16. N. 17° E., 89 "
 - 17. N. 60° W., 40 "
 - 18. S. 60° W., 50 " to a flat rock marked "M.D." by a W. O.,
 - 19. S. 85° W., 70 paces to a W. O.,
 - 20. N. 41° W., 32 " to a Sp. O. near the top of a hill,
 - 21. N. 50° E., 48 paces
 - 22. N. 54° W., 50 " to a long rock marked "M.D." under a W. O.,
 - 23. N. 40° W., 30 paces to a W. O. sapling,
 - 24. N. 70° W., 74 " to a stone,
 - 25. N. 80 1/2° E., 56 paces to the top of a large rock on the E. side of Deer Creek,
 - 26. S. S. E., 40 paces
 - 27. E. by N., 54 " to a stone
 - 28. E. N. E., 58 " to the "2 1/2" line of Richardson's Wilderness and by Benjamin Richardson with said land, 3 lines, and with that line,
 - 29. S. 40° E., 74 paces
 - 30. S. 15° W., 56 " to a Rock marked "M.D.",
 - 31. S. 37 1/2° E., 34 "
 - 32. East, 32 "
 - 33. N. 38° E., 53 " to a pile of stones on a hill or ridge,
 - 34. East, 40 paces
- and by, &c.

210. Spittlefield - Sur. 17 April 1787 for Edward Leonard, and gr. To acres.

Beginning at a point N. 80° W., 2 p. from 4 W. Oaks on the E. side of and within 5 p. of the forks of a small branch descending into the N. side of Deer Creek between the Great and the Falling Branches, and S. 80° E., 8 1/2 p. from the end of the "1 1/2" line of The Miller's Fancy (sur. for Josias Carter) and running thence, part bounding on the "2" line of said land

- 1. N. 80° E., 135 paces to a Sp. O. on the North Hill, thence

210. Spittlefield, continued

- 2. N-E-, 31 \bar{p} to a W.O. sapling: 3. N.10°W., 74 \bar{p} to: 4. N.34°W., 12 \bar{p} to: 5. S.68°W., 60 \bar{p} to: 6. W.NW., 44 \bar{p} to a... Hickory stem:
- 7. North, 27 \bar{p} to 2 W.O. saplings: 8. S.63°E., 44 \bar{p} to: 9. N.31°E., 36 \bar{p} to: 10. N.60°E., 96 \bar{p} to a Sp.O. sapling in the "N.67°W., 50 \bar{p} ?" line (3^d) of McCormick's Frolick: 11. S.67°E., 16 \bar{p} to a... B.O.:
- 12. N.59°E., 26 \bar{p} to Rumpley's Venture:

211. Hog Range - Sur. 26 Dec. 1797 for John Doran and gr. 20 May 1797. 55 acres - Beginning at a long rock marked "ID." under a W.O. on the W. side of a branch descending into the S. side of Deer Creek... at the end of the "N.54°W., 50 \bar{p} ?" line of Monte Sauto, and, with that land, 3 lines, viz:-

- 1. N.40°W., 30 \bar{p} to a W.O. sapling: Land, 6 lines,
- 2. N.10°W., 74 " To a stem, 8. S.66°W., 27 \bar{p} to.
- 3. N.80½°E., 48 " (NO. This line of Monte Sauto is 5 \bar{p} to the top of a large rock on the E. side of Deer Creek.) 9. S.37°W., 127 "
- 4. N.NW., 83 \bar{p} to: 10. S.54°E., 3 " To a stem... "D" set: where stood a R.O. sapling on the W. side of a road, a line of Amos' and Myer's Puzzle
- 5. W.SW., 30 " 11. N.64°E., 68 \bar{p} to.
- 6. S.S.E., 30 " 12. S.66°E., 30 "
- 7. S.7°W., 24 " To a... W.O. on the S. side of Deer Creek a tree of Pera, and at the end of the "S.7°W., 14½ \bar{p} ?" line of Amos' and Myer's Puzzle and with that Land, 6 lines, and 27, ½

212. Poor Dependance - Sur. 4 May 1791 for James Bassett and CXLII. "A true abstract from Patrick Doran's book... 6th Jan. 1806 - 4th W. Clark's Jour." gr. 14 Feb. 1792 to Patrick Doran, for 26 acres.

- * Clark's correction in red. Beginning at a stem... "R.W." where stands a Sp.O. sapling, the beg. of Richardson's Wilderness... and with that land, 2 lines, —
- 1. S.76°W., 116 \bar{p} to: 9. W.SW., 39 \bar{p} to a stem and in striking thereof, and still thro' with,
- 2. S.40°E., 62 " , then 10. S.92°E., 32 \bar{p} to, then,
- 3. W.SW., 4 " to a stem of Monte Sauto... 11. S.83°E., 27 " To 2 W.O. saplings... of Spittlefield, and with that land,
- 4. N.60°W., 66 \bar{p} to the top of a large rock... "ID" on the E. side of Deer Creek, and boundary of Monte Sauto, 12. S. written, 27 \bar{p} to a stem at a small Hickory, of said land,
- 5. N-E-, 60 \bar{p} to the "S.87°W., "248 \bar{p} ?" line of Carters Addition, 13. S.50°E., 100 \bar{p} to.
- 6. N.87°E., 92 \bar{p} with said line reversed, to the beg. thereof, 14. S.52°W., 124 " To a line drawn "S.40°E.", from the end of the "2^d" line of Richardson's Wilderness, then
- 7. N.3°W., 16 \bar{p} to a stem at a... W.O. sapling of Carters Addition on the N. side of a hill, and 15. N.40°W., 2 \bar{p} to the end of said line and with the "3^d" line of said land,
- 8. East, 35 \bar{p} to McCormick's Frolick, and with that land, 16. N.52°E., 110 \bar{p} to, and 27, ½

213. Bonds Last Shift - Sur. 21 Dec. 1724, for Thomas Cole, and CXLII. "Robert Bryan's Field Notes, 7 Oct. 1806." gr. 8 April 1730 - 375 acres. Beginning at 4 W.O., the original... trees of "7th said land," standing at the head of a branch and in the "West" line of Colgate's Last Shift, and with that land -

- 1. West, 237 \bar{p} to: 4. East, 187 \bar{p} to.
 - 2. N. by E., 320 " 5. S. by E., 120 "
 - 3. N. N.E., 95 " 6. S.W. by S., 180 "
- and 27, ½

214. Colgate's Last Shift - Sur. gr. 25 April 1717 to Richard CXLII. "Copied from Office 'commiss. W.C. Clark'." Colgate 163 acres. Near the side of Bush River in the woods. Begins at a "Timber Oak" on the side of a valley at the end of the "NE" line of Friends Discovery, and

- 1. North, 60 \bar{p} to W.O. in a valley near the head of a branch of Deer Creek, 3. West, 154 \bar{p} to 2 B.O. near the top of a hill,
- 2. West, 96 \bar{p} to a great Poplar between two branches of a point, then still - 4. S.30°E., 221 \bar{p} to the "NE" line of Friends Discovery, and 27, ½

215- Mary's Delight - Sur. 8 July 1726, for Edward Hays and
CXLII. "from copy from
"S.T. patent, not signed over go.
"at the W.C. Clerk"
P.L.A.T.

Beginning at 2 Wh. O. and a R.O., "to bring the
boundaries of... Colegate's Last Shift, said trees standing on the W.
side of a small branch of Stroup Run... and

- | | |
|---------------------|---------------------------------------|
| 1. West, 80 Per. | 5. N. 15° W., 30 Per. |
| 2. N. 20° E., 80 " | 6. N. 55° E., 30 " |
| 3. West, 68 " | 7. S. 25° E., 60 " |
| 4. N. 47° E., 153 " | and by, &c. (S. 12 3/4° W., 176 Per.) |

216- Pheasant Range - Sur. 30 Aug. 1800 for John Claudine, and
CXLII. "An original survey
by W.C. and S. under W.C. Clerk
13 June 1800 -

Beginning at a stump, the W. of lease land
called Partner's Troubles and a bound^{ry} of West's Neighbour, and
with the latter tract, nearly -

- | | |
|--|--|
| 1. S. 40° W., 59 1/2 Per. to the intersection
of a line of <u>West's Forest</u> [with it] | 5. S. 50° E., 96 1/2 Per. to a plain N. 50° W.,
3 1/2 Per. from a double Wh. O. on
a hill, |
| 2. S. 22 1/2° E., 47 Per. to 2 small Wh. O. at
its end and still with said land, 2 lines, | 6. N. 40° E., 160 Per. to a stem, |
| 3. S. 67 1/2° W., 77 Per. | and by, &c. (N. 50° W., 103 1/2 Per.) |
| 4. S. 55 3/4° W., 12 " | to a Wh. O., then, |

217- Deserted Lot Corrected - Sur. 9 Feb. 1795 for Robert Bzary
CXLII. "A true extract
"from Patent"
James Smith's field book 26.

(of Tho's), and gr. 8 Sept. 1796.
137 acres. Beginning at a stem... "N° 6" set
by Comm^{rs} at end of the "3 1/2" line of Bond's Last Shift, and -

- | | |
|--|---|
| 1. S. 29° W., 173 1/2 Per. with said land to
a stem, then | 9. N. NE., 75 Per. to the "NNW" end of
<u>Friend's Discovery</u> and there with, |
| 2. N. 87° E., 75 Per. to the "4E" line of
<u>Mary's Delight</u> and with said line, | 10. N. NW., 32 Per. to the end of said line, |
| 3. N. 47° E., 80 Per. to its end, and
still with said land, 4 lines, | 11. N. 89° W., 60 " to a stem... "IC, N° 8" set
at end of the "S. 88° E., 31 7/8" line of
<u>The Great Meadows</u> , and, with
said land, 3 lines. |
| 4. N. 15° W., 30 Per. | 12. S. 1° E., 14 Per. |
| 5. N. 55° E., 30 " | 13. S. 77° W., 72 " |
| 6. S. 25° E., 60 " | 14. N. 21° W., 68 " to a stem of said land...
"IC, N° 11", then |
| 7. S. 11 3/4° W., 21 " to the "7E" line of...
<u>Tricks and Things</u> (Jorrett's) and
with said line [near old] | 15. N. 70° W., 38 1/2 Per. to <u>Bond's Last Shift</u> ,
and by, &c. |
| 8. N. 85° E., 78 Per. to its top, and
still with said land nearly, | |

218- West's Purchase - Sur. 15 Mar. 1793 for Daniel Scott, and gr. 30 Nov.
CXLII

1793. 39 3/4 acres. Beginning at the W. of
Mary's Delight [Hays'] and running with
that land, 4 lines -

- | | |
|---|--|
| 1. West, 80 Per. | 5. S. 87° W., 75 Per. to the "South" line of
<u>Bond's Last Shift</u> (Coke's) and
with that line, to its end, |
| 2. N. 20° E., 80 " | 6. S. 29° W., 6 3/4 Per. to a stem set by Com ^{rs}
and with the "giving" line of said land, |
| 3. West, 68 " | 7. S. 19 1/2° E., 133 Per. to the W. of said
land,
and by, &c. |
| 4. N. 47° E., 75 " to <u>Deserted Lot Cor-</u>
<u>rected</u> (Bzary's) and with that
land nearly, | |

219- Tricks and Things - Sur. 12 June 1771 for Abraham Jorrett,
CXLII. "A true extract from
"Lib. BC 795, N° 50, folio
"37. Copied from office papers."

Lying in Baltimore [now Harford] County.
Beginning at a Wh. O. on the W. side of a hill about 30 Per. E. from
the bounded trees of Colegate's Last Shift and Mary's Delight, and -

- | | | |
|-----------------------|-----------------------|--|
| 1. N. 37° E., 96 Per. | 4. S. 76° E., 19 Per. | 7. S. 85° W., 80 Per. |
| 2. S. 49° E., 86 " | 5. N. NW., 184 " | 8. S. 11° W., 144 " |
| 3. N. 40° E., 65 " | 6. S. SW., 90 " | and by, &c. S. 82 1/2° E.,
30 1/2 " |

220- William's Triangle - Sur. April 1771 for William Thomas,
CXLII. and gr. 3 Sept. 1772 to 8 acres.

Beginning at the end of the "N. 25° W., 114
Per." line of... Colegate's Last Shift, and -

- | | | |
|------------------------|-------------------------|-------------|
| 1. S. 26° E., 114 Per. | 2. N. 12° W., 109 Per., | and by, &c. |
|------------------------|-------------------------|-------------|

221- Whitacre's Delight - Sur. go. to
CXLIII. "J. Cox's survey, 3 Apr
1800". 100 acres.

- | | |
|------------------------|------------------------|
| 1. N. 12° W., 100 Per. | 3. S. 12° E., 100 Per. |
| 2. N. 65° E., 169 " | and by, &c. |

222. Robin's Help - Sur. 5 April 1800 for John Cox, and gr. 16 Mar. 1802.
 CXLIII - "Wm Clark's Sur."
 Wm Clark's Sur. CXLIII
 To 7 $\frac{1}{2}$ acres. Beginning at the

end of the "1 $\frac{1}{2}$ " line of Ingratitude and

running thence -

- | | |
|---|---|
| 1. N. 65° E., 8 $\frac{1}{2}$ fms. to a Chestnut on a hill, | 4. N. 8 $\frac{1}{2}$ ° W., 28 $\frac{1}{2}$ fms. |
| 2. S. 12° E., 100 fms. | 5. N. 3° E., 6 " to a small branch, |
| 3. S. 66 $\frac{1}{2}$ ° W., 22 " to a Chestnut of <u>Charlottesville</u> | 6. N. 59 $\frac{3}{4}$ ° E., 11 " |
- and by $\frac{1}{2}$ fms.

223. John's' Forest - Sur. 2 Mar. 175. for Richard Roads [Rhodes?]
 CXLIII. Copied from the Sur. "Journals Book, 45 of 1. 1800 p. 11" and gr. 125 acres.
 Wm Clark's Sur. Begins at the end of Elizabeth's Delight,

and runs thence -

- | | |
|------------------------|-----------------------|
| 1. S. 76° E., 160 fms. | 8. S. 50° W., 40 fms. |
| 2. N. 6° E., 19 " | 9. West, 20 " |
| 3. S. 58° E., 49 " | 10. N. 70° W., 105 " |
| 4. S. 30° E., 88 " | 11. N. 25° W., 124 " |
| 5. S. 70° E., 36 " | 12. S. 65° W., 60 " |
| 6. N. 80° E., 15 " | 13. N. - W., 40 " |
| 7. S. 14° E., 30 " | |
- and by $\frac{1}{2}$ fms.

224. Belfast - Sur. 23 Dec. 1771 for James Casland, and gr. 58 acres. Beginning
 CXLIII. "Certificat. within a 'Patent'." from Jesse Tammell's Book, 45 of 1. 1800. p. 11. Wm Clark's Sur.
 17 To
 at a R.O., and -

- | | | |
|--------------------|--------------------------------------|---------------------------|
| 1. South, 54 fms. | 4. S. 37 $\frac{1}{2}$ ° W., 30 fms. | 7. S. 80° E., 50 fms. |
| 2. S. 3° E., 40 " | 5. N. 83 $\frac{1}{2}$ ° W., 80 " | and by $\frac{1}{2}$ fms. |
| 3. S. 55° W., 18 " | 6. N. 3° E., 90 " | |

225. Hayes' Choice - Leased 28 Mar. 1759 to Abraham Hayes for 96 acres. Beg. at a Sp. O. and running -

1. N. 80° E., 16 fms. 2. North, 37 fms. to Freestone's Ridge; and with that land; 3. N. 80° W., 86 fms.; 4. S. 50° W., 28 fms.; 5. S. 80° W., 80 fms.; 6. S. 10° E., 45 fms.; 7. S. 56° E., 56 fms.; 8. S. 35° W., 40 fms.; 9. S. 60° E., 20 fms. To a knap

225- Hayes' Choice, continued—

of stones: 10. N. 47° E., 82 fms. to a heap of stones: 11. East, 34 fms.
12. S. 32° E., 50 fms.: and by, &c

226- My Lady's Manor. Sur.

gr.

N 67 1/2 E
1. E. N. E., 160 fms.

N 22 1/2 W
2. N. N. W., 40 "

3. North, 66 "

4. N. W., 40 "

N 75 3/4 W
5. W. by N., 52 "

N 75 3/4 W
6. W. by S., 80 "

N 67 1/2 W
7. W. N. W., 52 "

N 33 1/4 W
8. N. W. by N., 26 "

9. North, 36 "

N 78 3/4 E
10. E. by N., 124 "

N 33 3/4 W
11. N. W. by N., 15.2 fms.

N 67 1/2 E
12. E. N. E., 240 "

13. North, 420 "

N 67 1/2 E
14. E. S. E., 275 "

N 67 1/2 E
15. E. N. E., 400 "

N 67 1/2 E
16. E. S. E., 300 "

N 22 1/2 E
17. N. N. E., 300 "

N 33 1/4 E
18. S. E. by S., 920 "

N 22 1/2 W
19. S. S. W., 1018 "

and by, &c

227- John's Barrens Enlarged - Sun. 20 Dec. 1771 for
CXLIII. Copied from Patent and gr. to 477 acres.

Beginning at the end of the "S. 50°W., 40 p." line
of John's Forest, and running -
1. West, 20 p. 11. N. 80°W., 75 p. 21. N. 10°W., 45 p.
2. N. 70°W., 108 " 12. South, 37 " 22. S. 51°W., 93 "
3. N. 25°W., 124 " 13. S. 80°E., 16 " 23. S. 21°W., 46 "
4. S. 63°W., 42 " 14. South, 86 " 24. S. 67½°E., 335 "
5. S. 44°E., 106 " 15. N. 32°W., 50 " 25. N. 22½°E., 300 "
6. S. 33°W., 45 " 16. West, 34 " 26. S. 33½°E., 170 "
7. S. 80°E., 70 " 17. S. 47°W., 82 " 27. N. 17°E., 170 "
8. S. 40°W., 26 " 18. N. 60°W., 20 " 28. N. 30°W., 58 "
9. S. 80°E., 36 " 19. N. 35°E., 40 " 29. S. 44°W., 68 "
10. S. 40°W., 96 " 20. N. 55°W., 56 " and by &c.

228- Jarrett's Additions - Sun. 9 Dec. 1796 for Jesse Jarrett and
CXLIII. "From extract from gr. 22 May 1800 to 46½ acres.
"Patent, p. 589, 25. Sec 2 leased 9 July 1751 to Samuel Gayton for 47 ac.

A nursery on Gayton's Addition beginning
at the W. O. on the head of a run that descends into Little Creek & contiguous to Prospect
at the beg. of the original, and running, with the original throughout -
1. North, 80 p. 3. West, 96 p. 5. East, 36 p.
2. N. 25°W., 40 " 4. S. 30°E., 96 " and by &c.

229- Small - Sun. 29 Mar. 1793 for Benjamin Amoss, and gr. 21 Oct
CXLIII. "From extract from 1796. Comm. Beginning at the end of the
"Patent, p. 1100, Clark & S. 1
See Deed with Certificate Book, p. 22,
page 4. Sp. Warrant, issued 25 Oct 1792.
Plant.

"S. W., 50 p." line of Abraham's Pleasure, and
running thence -
1. N. 47½°W., 4½ p. to the end of
149 p. in the "NE. 50 p." line of
Haddington-in-Buckingham
shire, and with said line,
2. N-E, 36 p. [to its end] and
still with that land,
3. N. 19°E., 87 p., then
4. S. 76°E., 10 p. to the beg. of the
"S. 19°W., 56 p." line of Abraham's
Pleasure and with said
line
5. S. 19°W., 76 p.
and by &c.

230- Industry - Sun. 12 May 1798, for Benjamin Amoss, and gr. 17 Aug.
CXLIII. "From extract from 1799 - 144 acres. A nursery upon Small
"Patent, p. 1100, Clark & S."

Beginning at the end of the "S. 76°E., 10 p." (4E) line of the original
and running -

1. S. 85°E., 46 p. to the "N. 30°E., 168 p." line of Halls Lott at the end of
80 p. thereon, and with said
line reversed, to its beg.
2. S. 30°W., 80 p. and still with said
land reversely, 2 lines,
3. S. 30°E., 26 p.
4. South, 32 " to the beg. of said
land, and, reversing the given line,
5. N. 52°E., 84 p. to the end of the
"South, 145 p." line of said land
and, reversing that line,
6. North, 62 p. to the end of the
"S. 78°W., 60 p." line of Amoss'
Farm aka, for Benj. Amoss and
with that land, 3 lines
7. S. 30°E., 44 p.
8. S. 4°E., 60 "
9. S. 20°W., 50 " to end of the "S. 58°W., 148 p."
line of Abraham's Pleasure
10. Corrected and thereon,
11. S. 58°W., 148 p. to the "NW." line of
Gunpowder Manor, and thereon,
12. N-W, 76 p. to a stone set in said
line by Comm. at the end of

the 160 p. line of Halls Camp, and, with said land, 2 lines,
12. N-E, 70 p. to the Little Falls of Gunpowder,
13. N-W, 39 " to the "NE., 50 p." line of Haddington-in-Buckingham
Manor, at end of 10 p. thereon, and, with that line,
14. N-E, 40 p. to its end, and, still with said land and the original,
15. N. 19°E., 87 " and by &c.

231- Amoss' Farm - Sun. 9 Feb. 1798 for Benjamin Amoss and gr.
CXLIII. "From extract from 15 Oct. 1800, to 54 acres.
"Patent, p. 1100, Clark & S."
Thomas' Study field book 23.

Beginning at the stump of a W. O. and a Sp.
O., the beg. of the included tracts of lease land, and on the E.
side of a branch of the Little Falls of Gunpowder, and -
1. S. 78°W., 60 p. to the "South,
"145 p." line of Halls Lott at
the end of 83 p. thereon, then
2. S. 30°E., 44 p. 4. S. 20°W., 50 p. to the end of the
"S. 67½°W., 100 p." line of Abraham's
Pleasure, and thence with, reversely
3. S. 4°E., 60 " 5. N. 67½°E., 100 p.
and by &c.

232- Nancy's Fancy in Halls Lott - Sun. 1 Jan. 1731 for Thomas
CXLIII. "From extract from Hall, and gr. 28 Jan. 1735 to
"Patent, p. 1100, Clark & S." 80 acres - Beginning at 2 W. O. and a R. O.

on the E. side of the Little Falls of Gunpowder on a point

232 - Nancy's Fancy in Hall's Lot; continued -
on the N. side of a draft of said Falls and near Huddling Town -
in Buckinghamshire, and -

- | | |
|--------------------|------------------------|
| 1. North, 32 fms. | 3. N. 30° E., 168 fms. |
| 2. N. 30° W., 26 " | 4. South, 145 " |
- and by J^r.

233 - Thomas Bond's Gift Resurveyed - Sur. 11 April 1726 for Edw. Tubb, and gr. 28 Aug. 1730.

800 acres Begin Armoory on Thomas Bond's

Gift: Beginning at a W.O. and Sp.O., the beg. of the original, and
of Herrington's Inheritance, and running -

- | | |
|-----------------------|-------------------------|
| 1. S. 35° E., 31 fms. | 6. North, 140 fms. |
| 2. S. 7° E., 170 " | 7. N. 26° E., 120 " |
| 3. S. 45° E., 30 " | 8. E. S. E., 120 " |
| 4. S. S. W., 306 " | 9. N. N. E., 107 " |
| 5. N. W., 354 " | and by J ^r . |

234 - Double Purchase - Sur. 8 Sept. 1795 for James McComas, and
gr. 21 Jan. 1779 for John Cox - 187 acres.

Beginning at 2 W.O. on a parcel of wells
on the N.E. side of a branch, the beg. of Timonium and of the
Western Expedition, sur. for Samuel Heaps, and, with the
last named land -

- | | |
|--|--|
| 1. S. 81° W., 100 fms. to 3 Chestnuts, 2
from end west, | 10. N. 42 1/2° E., 32 fms. |
| 2. S. 62° W., 88 fms. | 11. N. 46° E., 22 " |
| 3. N. 57° W., 22 " to the beg. of the
<u>Verdant Plains</u> , and thence with, 2 lines, | 12. N. 29 1/2° E., 53 " to a place S. 20° W., 2 1/2
from 2 W.O., the East bound of <u>Spittle</u>
<u>craft</u> , and a boundary of |
| 4. N. 10 3/4° W., 9 fms. | 13. N. 67° E., 35 1/2 fms. to a Chestnut on the N.
and a W.O. on S. side of the main Road, |
| 5. N. 12 3/4° E., 29 " to a stone "ISA" then | 14. N. 62° E., 68 1/2 fms. to end of the "7 1/2"
line of <u>Timonium</u> and, with said land, |
| East, 12 " | 15. S. S. E., 35 fms. |
| 6. N. 26° E., 47 " | 16. S. 66° W., 60 " |
| 7. N. 20 1/2° E., 67 1/2 " to a Chestnut by the
side of the main Road | and by J ^r . |
| 8. N. 50° E., 18 fms. | |

235 - Timonium - Sur. 6 Oct. 1795 for James McComas and gr. 2 Oct.
1798 to John Cox. 30 acres. Beginning at 2

Water O. on a parcel of well on the N.E. side
of a run descending into Deer Creek called Daniel McComas' Spring
Branch, and about 32 p. S. ward from the beg. of Sarah's Delight,
and running thence -

- | | |
|--|-------------------------|
| 1. N. 9° E., 76 fms. to a R.O. of said
land, | 6. N. 77° W., 6 fms. |
| 2. North, 94 " | 7. S. 62° W., 12 " |
| 3. N. 79° E., 49 " | 8. S. S. E., 35 " |
| 4. N. 6° W., 32 " | 9. S. 66° W., 60 " |
| 5. N. 19° W., 34 " to a Chestnut on N. side of
and near the Wagon Road leading past
<u>John Cox's Mill</u> | and by J ^r . |

236 - Maiden's Alley - Sur. 17 June 1796 for Anne Myers, and gr.
15 April 1817 to J^r Cox for 5 1/2 acres.

Beginning at a Sp.O. "AR" by the S. side of a
branch, a bound. of Ingratitude, and also of Revelation, and -

- | | |
|--|---|
| 1. N. 71 3/4° W., 48 1/2 fms. to a R.O. of
<u>Ingratitude</u> , | 4. N. 60° E., 26 fms. to 2 Sp.O. from
on north, |
| 2. S. 79° W., 49 fms. to end of the "2 1/2"
line of <u>Timonium</u> | 5. N. 78° E., 36 fms. to a R.O., |
| 3. South, 2 1/2 fms. to a Chestnut of
<u>Revelation</u> , and with that land, | and by J ^r (S. 78 1/2° E., 38 p. to beg.
of survey) |

237 - Rich Neck - Sur. gr. to
CXLIV. Cox's Rich Neck
John Cox's survey & road number.

Beginning at a double W.O. of Traveler's
Rest, and running thence -

- | | | |
|--|--|--------------------------|
| 1. S. 17° E., 12 fms. W.O., | 8. N. 69 1/2° E., 12 fms. | 14. S. 7 3/4° E., 4 fms. |
| 2. S. 35° E., 10 1/2 " ... Rock Stem, | 9. S. 69 1/2° E., 11 " | 15. S. 47° E., 12 1/2 " |
| 3. S. 34 1/2° E., 6 " ... 2 W.O., | 10. S. 56 1/2° E., 10 " | 16. S. 30 1/2° E., 9 " |
| 4. S. 73° E., 19 1/2 " ... W.O., | 11. S. 79° E., 16 " | 17. S. 16° E., 18 " |
| 5. S. 22 1/2° E., 17 1/2 " ... to Little
Creek below Cox's Dam, | 12. S. 32 1/4° E., 11 " | 18. S. 40 1/2° E., 12 " |
| 6. East, 10 1/2 fms. | 13. S. 15° W., 5 " to the mouth
of the ditch and bounding
on the ditch | 19. S. 1° W., 12 " |
| 7. N. 44° E., 7 1/2 " | | 20. S. 20 1/4° W., 15 " |

237 - Rick Neck, continued

21. S. $5\frac{1}{2}^{\circ}$ W., $11\frac{1}{2}$ fms.	42. N. 60° E., 11 fms.	60. N. 42° W., 19 fms.
22. S. $15\frac{1}{2}^{\circ}$ E., 24 " to the Road to Cox's Mill	43. N. 75° E., 14 "	61. North, 18 "
23. S. 59° W., 4 fms to Little Creek	44. N. $64\frac{1}{2}^{\circ}$ E., 19 "	62. N. 8° W., 32 "
24. S. $72\frac{1}{2}^{\circ}$ E., $5\frac{1}{2}$ fms.	45. N. 87° E., $16\frac{1}{2}$ " to the mouth of Little Creek, then up Deer Creek, 7 miles,	63. N. 36° E., 16 "
25. S. $7\frac{1}{2}^{\circ}$ E., 6 "	46. N. 22° W., 16 fms.	64. East, 12 "
26. S. $74\frac{1}{2}^{\circ}$ E., 4 "	47. N. 26° E., $7\frac{1}{2}$ "	65. N. 33° E., 4 "
27. S. $36\frac{1}{2}^{\circ}$ E., $19\frac{1}{2}$ "	48. N. 51° W., 17 " to a Wh. O. on the S. bank of the Creek,	66. N. 52° W., 15 "
28. S. 84° E., $7\frac{1}{2}$ "	49. N. $26\frac{1}{2}^{\circ}$ W., $7\frac{1}{2}$ fms.	67. N. 50° E., 17 "
29. S. $39\frac{1}{2}^{\circ}$ E., 10 "	50. N. 9° E., 15 "	68. N. $1\frac{1}{2}^{\circ}$ E., $11\frac{1}{2}$ "
30. S. $74\frac{1}{2}^{\circ}$ E., 4 "	51. N. $55\frac{1}{2}^{\circ}$ W., 19 "	69. N. 19° W., 8 "
31. N. $80\frac{1}{2}^{\circ}$ E., $4\frac{1}{2}$ "	52. N. 13° W., $6\frac{1}{2}$ " to an oak sapling on S. side of the Creek, then across,	70. N. $33\frac{1}{2}^{\circ}$ W., $20\frac{1}{2}$ " to William Huntling's bridge [bridge?]
32. N. $15\frac{1}{2}^{\circ}$ W., 4 "	53. N. 80° E., 10 fms. " on an Island,"	71. N. 75° W., 59 fms.
33. N. 39° E., 4 "	54. North, 9 " to a stake on the N. bank of said Creek,	72. S. 79° W., 40 " to a Wh. O. on the S. bank of Deer Creek, opposite a Wh. O., about 10 or 12 p. above the ford,
34. N. 3° W., 2 "	55. N. 87° E., 20 fms. to 2... Aspen trees,	73. S. $25\frac{1}{2}^{\circ}$ W., 47 fms. to a stone in a small glade,
35. N. $68\frac{1}{2}^{\circ}$ E., 7 "	56. N. $7\frac{1}{2}^{\circ}$ E., $30\frac{1}{2}$ fms. to a stone,	74. South, 16 fms. to a Sp. O. and Wh. O.,
36. S. $76\frac{1}{2}^{\circ}$ E., $4\frac{1}{2}$ "	57. N. $66\frac{1}{2}^{\circ}$ W., 32 fms. to a Wh. O. on N. bank of the Creek,	75. S. 40° W., $49\frac{1}{2}$ fms. to a Wh. O. almost dead and by S. $52\frac{1}{2}^{\circ}$ W., 70 fms.
37. S. $39\frac{1}{2}^{\circ}$ E., $4\frac{1}{2}$ "	58. N. $66\frac{1}{2}^{\circ}$ W., $12\frac{1}{2}$ fms. " on S. bank of said Creek,	To the beginning
38. N. $37\frac{1}{2}^{\circ}$ E., $7\frac{1}{2}$ "	59. N. 8° W., 22 fms.	
39. S. $88\frac{1}{2}^{\circ}$ E., 6 "	59. N. $14\frac{1}{2}^{\circ}$, 8 "	
40. South, 4 "		
41. N. $79\frac{1}{2}^{\circ}$ E., 10 "		

Notes, etc.

- a. "The two following courses ^{2 570.} from Wm. Hollie's notes - "From the oak sapling at end
of the 52^d line to a stake on Island, N. $78\frac{1}{2}^{\circ}$ E., $11\frac{1}{2}$ p.; thence N. $11\frac{3}{4}^{\circ}$ E., 8 p. to stake on the
"N. bank of said Creek." d... from said stake... S. 52° W. to oak sapling on S. side, thence
"N. 68° W., 8 p.; thence S. $21\frac{1}{2}^{\circ}$ W., to said O. sapling on S. bank...."

238. Zaara - Sun. April 1797 for John McGaw, and gr. 6 Sept. 1798
 Field-book CXLIV. From 200 -
 To 1000 from the Patent W. Clark to
 gr. S. S. - Plate of this and the
 following land by David Clark 8th
 filed in the Ejectment suit of McGaw
 vs. Nelson, Oct. 1800. at 2. Wh.O. on the side of a hill on the NE. side
 of the ... Wolf Branch which descends into the Little Falls of Gumpow.
 In, the beg. of ... leased land called Nutterfields Lott, and of Nelly's
 Eden, and running thence

- | | |
|---|--|
| 1. N. 13° W., 63½ paces to a stone by a Gum on the W. side of the aforesaid Branch, | 10. in and over the E. side of a swamp, a tree of Beaty's Paradise, |
| 2. N. 46° E., 18 paces crossing said Branch to a Wh.O. of John Demoss's land, and a boundary of Creagh's Choice, | 11. S. 70° W., 23 paces to a Wh.O. on the W. side of said swamp, a boundary of the original Dechart, and, with said original, all the following lines, |
| 3. N. 53° E., 36 paces to a B.O. of the original ... called the Owl Tree (which is now dead, and a Wh.O. sapling S. 47° E., 1½ paces thence from is now located) on the N. side of a marsh, | 12. N. 23° W., 10 paces. |
| 4. S. 48° E., 40 paces to a Chestnut, | 13. S - W - , 25 " |
| 5. N. 77° E., 31 " to a Wh.O. of Creagh's Choice, | 14. N. 65° W., 35 " |
| 6. S. 11° W., 8½ paces to a stone at the end of the S. 85° W., 36 paces line of Beaty's Paradise, | 15. North, 8 " |
| 7. N. 84° E., 36 paces to a stone, | 16. S. 65° W., 103½ " to the end of 50½ paces on the 30° line of Margaret's Best Way, |
| 8. S. 31° E., 11½ " to a pile of stones, | 17. N. 36° W., 50½ paces. |
| 9. N. 66° E., 40½ " to a pile of stones, | 18. N. 66° E., 148 " |
| 10. S. 20½° E., 101 " to a stone by a Gum, | 19. S. 83° W., 66 " |
| | 20. S. 28° W., 12 " to the end of the "N. 66° E." () line of Margaret's Best Way, |
| | 21. S. 64° W., 65 paces; and by, &c - |

239 - Small Hope - Sun. 15 April 1797, for John McGaw, and gr. the same day, for 53¼ acres. Beginning at the end of the "5th" line of ... leased land ... Nutterfields Lott, and the beg. of Margaret's Best Way ... the escheat land and bounding thence, 3 lines

- | | |
|------------------------|--|
| 1. N. 83° E., 65 paces | 4. S. 16° E., 36 paces |
| 2. S. 66° W., 148 " | S. 66° E., 65 paces |
| 3. S. 36° E., 50 E " | 7. S. 78° W., 115 paces |
| 4. N. 65° E., 103 " | S. 78° W., 20 " |
| 5. South, 8 " | 10. S. 43° E., 18 " |
| 6. S. 66° E., 12 " | 11. S. 64° W., 30 " to a Chestnut at the end of the "1st" line of a Deed from James Norris at ... to Solomon Brown, |
| 7. N. 66° E., 45 " | 12. S. 32° E., 7½ paces to a stone marked "EC" ... at a small Hickory tree, the beg. of a Deed from James Norris to Josias Carter, |

239. Small Hops, continued

- 13. S. 51° W., 18 paces to a stone, 18. N-E, 11 paces
- 14. S. 55° E., 7 " to the S. 59° W., 32 paces () 19. N. 23° W., 88 " to a plain, S. 81° W., 1/2 paces
- 15. S. 59° W., 4 1/2 paces to its end, and still with that land, 2 lines, from a Wh. O. on the E. side of and about 27 paces from a branch of the Little Falls of Gunpowder,
- 16. N. 66° W., 20 paces, 20. N. 64° E., 80 paces
- 17. N. 55° W., 18 " then, and by, &c

240 - Patrick's Lott [or Rock's Lot] - Sur. 12 Dec. 1771, for, and gr. 4 July 1774 to Patrick Rock for 27 acres. Beginning at 2 Wh. O. the beg. of Nutterfield's Lott, and

- running thence
- 1. N. 10° W., 64 paces
 - 2. S. 12° W., 32 "
 - 3. S. 52° E., 18 paces
 - 4. S. 15° W., 92 "
 - 5. S. 33 1/2° E., 66 paces
 - 6. N. 60° E., 30 "
- and by, &c N. 17 1/2° W., 114 paces

241 - Stewart's Pleasant Hills - Sur. 18 Aug. 1787 for John Stewart (see CXIV. "from Patent, Wm. Clark's notes") and gr. 5 Oct. 1789 to 74 1/2 acres. Beginning at the end of the "S. 15° W., 92 paces (400) line

- of Rock's Lot... and running reversely with that land, 2 lines
- 1. N. 15° E., 92 paces
 - 2. N. 52° W., 18 " then,
 - 3. S. 13° W., 3 "
 - 4. N. 52° W., 24 " to a stone,
 - 5. West, 5 paces to a stone,
 - 6. N. W. by N., 132 " to a stone,
 - 7. S. 52 1/2° W., 30 " to a stone in the Manor
- and by, &c N. 33 1/2° E., 226 1/2 paces

242 - Sur. 22 June 1803 for John Cox, and gr. to 3 1/2 acres 15 sq. paces. "Adjoining... Ingratitude and... Robin's Help". Beginning at the end of

- the "S. 12° E., 100 paces () line of Charlaroy, sur. for Nat Smith and with that land, 3 lines
- 1. S. 65° W., 31 paces
 - 2. South, 20 " then, still
 - 3. South, 58 1/2 " to the "N. 70° E., 28 paces () line of Ingratitude, and with that line reversely,
 - 4. S. 70° W., 8 1/2 paces to its beg. and still with that land reversely, 2 lines,
 - 5. North, 73 paces
 - 6. N. 65° E., 17 "
 - 7. S. 8 1/2° E., 1 " and by, &c

243 - Marina - Sur. 6 Mar. 1730 for John Crockett and gr. From a Cont. copy of the Certificate, L.O. of Mass., Lib. E. J., No. 300, fol. 300. 10 June 1734, to for 712 acres.

Being a survey upon Crockett's Addition, gr. "originally" 1 July 1723 for 300 ac.; Crockett's Enlargement, gr. "originally" 9 June 1727, for 115 ac.; and Bond's Insurance, gr. "originally" 7 Sept. 1728 for 200 ac., all granted to said Crockett, in all 615 ac., less 37 ac. deficiency, and adding 134 ac. vacant land.

Beginning at 3. Wh. O. at the end of the "NE () line of Brooks' Cross between the Little Falls of Gunpowder and Winter's Run, and running

- 1. N-W, 330 paces with Brooks' S. S. by W., 20 paces
 - 2. N. N.E., 335 "
 - 3. E. S.E., 110 "
 - 4. S. 7° E., 280 "
 - 5. E. by N., 120 " with a line of Crockett's Addition
 - 6. S. S.W., 114 paces still with said land, and still thence with,
 - 7. S.E. by E., 34 paces
 - 8. S. by W., 20 "
 - 9. S.E. by S., 30 "
 - 10. S. by E., 70 "
 - 11. S.W. by W., 20 "
 - 12. N-W, 36 "
 - 13. S. 37° W., 120 "
 - 14. W. by N., 50 "
- and by, &c

244 - Addition to Poverty Inclosed - Sur. 20 Sept. 1771 for Robert Ames, and gr. 27 Aug. 1773, to line with Plat. Jas. Coker's Sur. for 101 acres - Part of his Lordship's Reserve.

Beginning at the end of 40 paces in the "E. by N., 120 paces (3 1/2) line of Marina [sic] and running

- 1. E. by N., 80 paces
 - 2. "South" S.W., 114 "
 - 3. S.E. by E., 38 "
 - 4. S. by E., 112 "
 - 5. S.W. by W., 20 "
 - 6. N-W, 56 "
 - 7. S. 37° W., 30 "
 - 8. S. 47° E., [forty seven] 59 paces
 - 9. S. S.E., 46 paces
 - 10. N. 30° E., 96 "
 - 11. N. by W., 132 "
 - 12. N. N.E., 140 "
 - 13. W. N.W., 120 "
- and by, &c

245- Taylor's Chance - Land 22 Oct. 1744 to John Taylor for
 from copy of 246, part $55\frac{1}{2}$ ac.
~~57~~ acres. Begins

- | | | |
|--------------------|----------------------|----------------------|
| 1. S-W, 100 per | 5. N. 55° E., 40 per | 9. S. by W., 56 per |
| 2. S-E, 40 " | 6. N. 20° E., 50 " | 10. N-W, 45 " |
| 3. S. 75° E., 60 " | 7. N. 80° E., 40 " | 11. S. 87° W., 120 " |
| 4. N. 20° E., 14 " | 8. S. 45° E., 38 " | 12. W. by N., 50 " |

and by, &c

246- Taylor's Chance Corrected - Sur. 4 June 1789 for Benjamin
 from Cert. copy of Certificate
 on file in the L.O. of Md., Wilson, and gr. 17 May 1790, to
 with Plat. David Clarke Sur.
 for

for $37\frac{1}{2}$ acres. A survey on Taylor's
 Chance, $55\frac{1}{2}$ ac., less $22\frac{1}{2}$ ac. front, &c., and adding 4 ac. vacant
 land. Beginning at S.W. C. at the end of the "N.E." () line
 of Brooks' Cross, the by. also of Marino..., and —

- | | |
|-------------------------------------|---|
| 1. S. 43 $\frac{1}{2}$ ° W., 71 per | 7. N. 80° E., 21 per. to Addition to
Poverty Inclusion and, with
that land reversely, |
| 2. S-E, 40 " | |
| 3. S. 75° E., 60 " | 8. N. 47° W., 34 per. to the "13 $\frac{1}{2}$ " line
of Marino, and with that line, |
| 4. N. 20° E., 14 " | 9. S. 37° W., 90 per. to its end, and
still with the said land, |
| 5. N. 55° E., 40 " | 10. W. by N., 50 per, |
| 6. N. 20° E., 50 " | and by, &c |

247- The Mill Seat - Sur. gr. 18 June 1793 to Thomas,
 from cert. copy, 248 part - Lewis, and Andrew Pierce, for $27\frac{3}{4}$ acres.

Beginning

- | | | |
|-------------------|----------------------|----------------------|
| 1. West, 79 per | 3. N. 55° E., 40 per | 5. N. 80° E., 40 per |
| 2. N. 20° E., 1 " | 4. N. 20° E., 50 " | 6. S. S.E., 28 " |

and by, &c

248- Pierce's Addition - Sur. 1 Mar. 1799, for John, Philip and
 from a Cert. Copy of the
 Certificate on file in
 the L.O. of Md. and Plat.
 for Andrew Pierce, and gr. 18 May 1801 for Aquila
 Galloway, for $40\frac{1}{2}$ acres. Lying partly in
 Baltimore and partly in Harford Counties. A survey upon

248- Pierce's Addition; continued-

The Mill Seat, (contains 26 ac. of which 2 1/4 ac. are pool, &c.) 23 3/4 ac.; and Addition to part of Poverty Inclosed (19 1/2 ac., excluding 9 1/4 ac. pool, &c.) 10 1/4 ac., with 6 1/4 ac. vacant land added. Beginning at a stone... at the end of the "1st" line of Hixes [sic] Adventure in the "19th" line of Bond's Forrest end, with the "2^d" line of Hixes Adventure, -

- 1. S. 86° W., 100 paces to the "4th" line of Taylor's Chance Corrected, [and thence with]
- 2. N. 20° E., 6 paces to its end, and still with said land thence [] following courses,
- 3. N. 55° E., 40 paces.
- 4. N. 20° E., 50 paces to a B.C. on the N. side of the Mill Dam,
- 5. N. 80° E., 54 paces.
- 6. N. 53 1/4° E., 22 "
- 7. S. 42° E., 20 " to a stone in the "19th" line of Bond's Forrest, and reversing said line to, &c.

Field bk., P. 12, 22/2/96-

249- Lot No 8, My Lady's Manor. Sur. 10 Nov. 1784 for Josias Carter, and CXLIV

gr. 8 May 1798 To 103 1/2 acres.

Beginning at a place S. 57° W., 28 paces from a W.D., said tree being the beg. of a lot on said Manor [Lot No] leased by Thomas Breewood To Samuel Tabler, and -

- 1. N. 33° W., 148 paces
 - 2. S. 77° E., 52 "
 - 3. East, 46 "
 - 4. S. 65° E., 51 paces
 - 5. S. 77° E., 13 "
 - 6. N. 70° E., 13 "
 - 7. S. E. by S., 78 paces
 - 8. S. 62° W., 144 "
- and by S. "figure line is N. 3 1/2° W., 38 1/2", and by S. "2. T. settled at 4 1/2"

250- Westminster. Sur. 13 Nov. 1734 for Hannah Hall for 260 ac. Field Book CXLVI. From the Pathway

[Very difficult to understand] To [] A reservoir on Taylor's Choice, containing (310 ac., of which 60 ac. are in navigable water) 250 ac., with 10 ac. vacant land added. Beginning at a double White wood tree at Gunpowder [River] Landing place "on the shore side ^{on} the point making the "mouth of... N. Branch of Gunpowder River" and running thence down and with said River (3 lines) -

- 1. S. 74 1/2° E., 70 paces
- 2. N. 82° E., 78 "
- 3. S. 47° E., 68 " to the "N.W." line of Taylor's Choice 3/4 paces from the beg. thereof, and [with said line to its end]
- 4. N. N.W., 286 paces, [then with the "8^d" line of that land]
- 5. W. N.W., 113 paces to the said North Branch of Gunpowder River, and crossing thence with said branch of the River -
- 6. S. 4° W., 24 paces.

250- Westminster, continued

- | | | |
|---------------------------|---------------------------|---------------------------|
| 7. S. 70 1/2° W., 21 per. | 11. S. 6 1/2° W., 48 per. | 15. S. 2 1/2° W., 28 per. |
| 8. S. 37 1/2° W., 12 " | 12. S. 32° E., 35 " | 16. S. 20° W., 16 " |
| 9. S. 85 1/2° W., 34 " | 13. S. 89 1/2° E., 46 " | 17. S. 6 1/2° E., 17 " |
| 10. S. S. W., 6 " | 14. S. 25° E., 37 " | and by, &c. |

Note - Taylor's Choice, as resurveyed for the above, begins at the double Whiteoak tree, &c., and runs - 1. E. S. E., 225 per.; 2. N. N. W., 320 per.; 3. W. N. W., 225 per.; and then by, &c., for 310 acres.

251- White's Hall Resurveyed - Jan. 23 Jan. 1793 for Benjamin Ramsey Esq.,

Field-book CXLVI. - From the Patent - "under the name of White's Hall, 1792, and Sur. by Daniel Smith - Sur. D.S. II, p. 12. Plat. and gr. originally gr. for ac. but contain 300 ac., with 23 ac. vacant land added. 2 x survey on White's Hall, beginning at a R. for 323 acres -

0... of... Ramsey, the beg. also of the original, and running, with Ramsey, two lines -

- | | |
|--|---|
| 1. N. 86° E., 180 per. | 16. S. 23° W., 7 per. to the "N. 42° W., 52 p 1/2" line of Orion's Inheritance, and with that line, |
| 2. S. 6° E., 44 " ^{to the "E. N. E., 60 p 3/4" line of that land,} | 17. N. 42° W., 5 per. to its end, and still with that land, 3 lines; |
| 3. E. N. E., 18 per. to the end thereof, and still with that land, | 18. S. 23° W., 65 per. |
| 4. N. N. E., 24 per. to the "N. 80° W., 115 p 3/4" line of Sweet's Banks and with said line, | 19. S. 79° W., 205 " |
| 5. N. 80° W., 16 per. to its end, and still with that land, | 20. S. W., 56 " to the "25" line of Sicklemore's Dock, and, with said line & reversely, |
| 6. N. 6° W., 10 per. to the "150" line of the original [and with that line] | 21. E. S. E., 19 per. to the "South, 24 p 3/4" line of the original, and, with said line, |
| 7. N. 86° E., 15 per. to its end, then, | 22. South, 4 per. to its end, |
| 8. N. 22° E., 49 " | 23. S. 68° E., 92 " to the "15" line of Sicklemore's Dock and, thence with reversely, |
| 9. S. 80° E., 44 " | 24. W. by S., 65 per. to its beginning, and, with the "given" line of said land, reversely, |
| 10. N. 63° E., 19 " | 25. N. 61° W., 55 per. to the "S. 7° W., 45 p 1/2" line of Orion's Inheritance and with that line, |
| 11. N. 15° E., 52 " | 26. S. 7° W., 14 per. to its end, and, still with said land, |
| 12. S. 79° W., 65 " | 27. S. 53 3/4° E., 45 per., and, with the "given" line of said land, |
| 13. N. 22° E., 72 " | 28. S. 27° W., 20 per., |
| 14. N. 11° W., 32 " | |
| 15. N. 42° W., 75 " | and by, &c. |

252- Ann's Delight. Sur. 15 Jan. 1795, for Benjamin Rumsey Esq. and Field book C2XVI. "from the Patent" See also, D.S., Mary, his wife; and gr. 63 and 64

[J. Lewis's corrections in 1827] D.S. II, page 32, proposed boundary for 242 3/4 acres. "A survey on Ann's Delight and Ristean's Security" Beginning at a large stone and... Mulberry post standing in the place of a... R.O. ^{long} since decayed, being the last boundary of the original... Ann's Delight, standing also near the old Main Road from Bush to Toppe, and running—

- 1. N. 63° E, 124 1/2 p^{er}, "one of the courses of... said Ann's Delight reversed unto a... stone", then
- 2. N. E. by N, 40 p^{er}, "reversing another course of said land unto a stone" set up, then reversing a line of said land,
- 3. N. 30° W, 30 p^{er} to Ristean's Security,
- 4. E. N. E., 5 " To a stone set... at the end of the "S. 63° E, 153 p^{er}" line of Ristean's Security, and with said line reversely,
- 5. N. 63° W, 153 p^{er}, and still with that land reversed
- 6. S. 7° E, 85 p^{er} to a stone set... where stood the 2^d line of Ristean's Security, where also stood a... W. O. of Ann's Delight
- 7. N. by W., 96 p^{er} to the ^{end} of Ann's Delight reversely, to a stone set... where stood a... Chestnut of that land, and with that land reversely, 6 lines,
- 8. N. 60° W, 56 p^{er} to a stone,
- 9. West, 46 " Do. [N. 60° W, 32 to the stone]
- 10. W. by S., 28 "
- 11. S. 35° W, 30 "
- 12. S. E., 56 "
- 13. South, 120 " to a stone set... where stood the 2^d of said land, and also the 2^d of... Addition to Ann's Delight and by, &c

253- Addition to Ann's Delight. Sur. 8 Jan. 1794 for John Rumsey Esq. Field book C2XVII. "from the Patent" For original see D.S., 63. in two separate parts, and gr. ^{to} a survey upon the vacant land included in "Ann's Delight" Reversely. D.S. II, page 10. under Sp. War. Proc. Part 7th ed. Plat from D.S. II, page 11. [for 111 1/2 acres in all]

Beginning for Part No 1. at the beg. of Ristean's Security, a stone standing at the end of the "Sth" course of Ann's Delight ^{reversed} "from the last boundary of Ann's Delight in the patent called on "R.O. by the Main Road... from Bush to Toppe, which being "decayed, a large stone and Mulberry post now stand..." and running with Ristean's Security, 2 lines —

- 1. N. 7° W, 85 p^{er}.
- 2. S. 63° E, 146 " To the "N. 25° E" () ⁶⁴ line of Isham's Second Addition, and with said line, to its end,
- 3. N. 25° E, 28 1/2 p^{er}, and still with said ⁶⁴ land,
- 4. N. 65° W, 132 "
- 5. S. 56° W, 32 " To Ann's Delight, and by, &c for 23 1/2 acres.

Beginning for Part No 2., at a stone set... at the end of a line

253- Addition to Ann's Delight, continued -

drawn N.75°W, 125 paces from the last boundary of Ann's Delight aforesaid "where stands a remarkable long stone and Mulberry post set... in the place of the original R.O., and -

- 1. North, 120 paces
2. N-W, 56 "
3. N. 35° E., 30 "
4. E. by N., 18 "
5. N. 62° W., 25 "
6. S. 64° W., 83 "
7. N. 70° W., 26 "
8. S. 6° E., 13 "
9. West, 34 "
10. E. S. E., 25 paces
11. S. by E., 32 "
12. East, 10 paces
13. N. 6° W., 18 "
14. S. 70° E., 30 "
15. N. 64 1/2° E., 45 "
16. S. 35° W., 30 "
17. South, 43 "
18. S. 42° E., 32 paces
19. S. 11° E., 32 "
20. S. 22° W., 72 "
21. N. 79° E., 44 "
22. N. 17° E., 45 paces

254- Mount Ararat - Sur. 8 Dec. 1789 for Hugh Whitford (of Michael) and gr.

Field Book CXLVIII - In Mr. Clark's writing, "A true & exact plan of the land... To for 536 1/4 acres - Beginning at a stone marked "H.W." on the N. side, and "I.W." on the S. side, set up at the foot of a hill by the NE. side of a branch of Broad Creek, and running -

- 1. N. 70° E., 84 paces to a stone on the S. side of Slate Ridge,
2. N. 26° E., 106 paces to a stone,
3. N. 70° E., 68 "
4. N. 40° E., 50 " to a Chestnut on the side of a hill,
5. N. 73° E., 20 paces
6. N. 28° E., 50 1/2 " to a stone,
7. N. 59° E., 54 1/2 " to the end of 99 paces in the "6th" line of Weaver's Mount, sur. for James Alexander, and with that line, to its end,
8. N. 33° W., 8 paces and, still with that land, 3 lines,
9. North, 42 paces to a heap of stones,
10. S. 46° W., 24 "
11. N. 33° W., 93 paces to a stone marked "I.H.W." then
12. N. 5° E., 46 paces to a stone,
13. N. 69 1/2° W., 11 " to a Wh.O.,
14. S. 65° W., 11 "
15. N. 85° W., 60 "
16. N. 58° W., 32 "
17. N. 85 1/2° W., 53 " to a stone... on the N. side of Slate Ridge,
18. S. 74° W., 55 paces to a R.O. of Stony Bottom sur. for Mathew Morrison,
19. S. 4° E., 40 paces
20. S. 58° W., 60 "
21. S. 30° W., 79 1/2 "

254- Mount Ararat, continued -

- 22. S. 46 1/2° W., 162 paces to a stone on the N. side of Slate Ridge,
23. S. 23° E., 51 paces to a B.D. in a hollow,
24. N. 58° E., 32 paces to a Wh.O. on the side of a hill, and by, &c.

255- Weaver's Mount - Sur. 20 Aug. 1734 for James Alexander, for 78 acres - Beginning at a R.O. [on the S. side of the Slate Ridge] on the South end of a spring descending into Deep Run, and running -

- 1. S. 10° E., 90 paces to a stone set,
2. S. 42° W., 74 " to a pile of stones,
3. S. 44° E., 18 "
4. S. 42° W., 34 " to a Wh.O. [unclear]
5. S. 60° W., 15 1/2 paces to a heap of stones,
6. N. 33° W., 17 "
7. North, 42 " to a heap of stones,
8. S. 46° W., 24 paces
9. N. 33° W., 93 " to a stone... marked "I.H.W."
10. N. 80° E., 62 " [52 paces]
11. S. 70° E., 21 " to a heap of stones
12. N. 40° E., 66 " [67 paces]
13. S - E - , 6 " and by, &c.

256- Long Slip - Sur. 23 May 1814 for Robert Anco's and gr. signed John Linn S.W. with plat. To for 10 1/4 acres - Beginning at the end of 6 paces on the "6th" line of... Ogg King of Baskin (as run by 3 1/2 paces to corner, &c.) and -

- 1. N. 71° W., 144 paces
2. S. 56 1/2° E., 33 " to the end of the "3rd" line of Kennedy's Indenture and with that land, 3 lines,
3. N. N. E., 2 1/4 paces
4. E. S. E., 111 " and by, &c.

257- Jones's Folly - Sur. 25 Oct. 1786 for Richard Jones, for 25 1/2 acres, signed John Kelly, R.L. Officer, recorded in Liber J.K., No. 97 folio 471 - Embosced and the (28) corners, &c. of the Old Brook Road taken from Ellcock's Grant - Beginning at a stone set... where stood the... of... land... Norris's Wonder, and -

- 1. North, 100 paces to a Chestnut,
2. N. 81° W., 16 1/2 " to the top of... Norris's Adventure... land,
3. N. 24 1/2° W., 78 1/2 paces
4. N. 23° E., 32 " to a Hickory... at the end of the "4th" line of Norris's Adventure,
5. West, 34 paces to a Wh.O.,
6. N. 56° W., 26 " to a R.O.,
7. S. 73° W., 76 " to a stone... on the W. side of a marsh,
8. S. 11° E., 76 paces to a R.O.,
9. S. 29° W., 12 " to a Hickory,

257- Jones's Folly; continued

- | | |
|--|--|
| 10. S. 52° E., 4 1/2 per. to a Chestnut, | (10) from S.W.D. the beg. of Elliot's |
| 11. S. 29° E., 68 " to a heap of stones, | Chauce, near land |
| 12. S. 16° W., 24 " to a stone, | 16. S. 78° E., 4 per. to said beg. line of |
| 13. S. 8° E., 90 " to a stone, | Elliot's Chauce, |
| 14. S. 2° E., 18 " to a W.D., | 17. S. 78° E., 4 1/2 per. to a W.D., |
| 15. S. 22 1/2° E., 29 " to a stone ... N. 78° W., 4 per. | 18. East, 80 " to a B.O., |
| | 19. N. 16 1/2° W., 97 1/2 " to a W.D., |
| | and by, &c. N. 4° E., 24 1/2. |

Enclosure. The course of the Old York Road taken from Elliot's Dead.

- Beginning at S. W.D. the beg. line of Elliot's Chauce, and - a. N. 31° E., 10 per.; b. N. 60° E., 38 per.; c. N. 38 1/2° E., 26 per.; d. N. 10 1/2° W., 17 per.; e. N. 22° W., 18 per.; f. N. 28° W., 12 per.; g. N. 7 1/2° W., 9 per.; h. N. 44° W., 6 1/2 per.; i. N. 32° W., 9 per.; j. N. 11° W., 25 per.; k. N. 37° W., 21 per.; l. N. 17° W., 12 per.; m. N. 10° W., 25 per.; n. N. 2 1/2° W., 26 per.; o. ~~N. 31° W., 10 per.~~ p. S. 30° W., 38 per.; q. S. 38 1/2° W., 26 per.; r. S. 10 1/2° E., 17 per.; s. S. 22° E., 18 per.; t. S. 28° E., 12 per.; u. S. 7 1/2° E., 9 per.; v. S. 44° E., 6 1/2 per.; w. S. 32° E., 9 per.; x. S. 11° E., 25 per.; y. S. 37° E., 21 per.; z. S. 17° E., 12 per.; aa. S. 10° E., 25 per.; ab. S. 2 1/2° E., 26 per.

258- Bond's Lott - Sur. 20 Jan. 1720; jr.
certified abstract from
Lib. W.L. No. 2, folio 607.

Thomas Bond

5-10 acres. In Baltimore County - Beginning at

11. W.D. ... near a spring ascending into Bryan's

Run, and running thence -

- | | | |
|----------------------|----------------------|---------------------------------|
| 1. S. 5 W., 54 per. | 6. N. N. W., 80 per. | 11. South, 168 per. |
| 2. N. W. by W., 80 " | 7. N. E., 58 " | 12. East, 84 " |
| 3. N. 15° E., 139 " | 8. East, 44 " | 13. S. S. E., 100 " to Rigden's |
| 4. N. 27° E., 40 " | 9. N. E., 44 " | Branch, and thence, |
| 5. N. 1/2° E., 160 " | 10. S. E., 66 " | 14. S. W., 120 per. |
| | | 15. W. N. W., 40 " |

and by, &c.

259- Cooper's Park - Sur. 20 May 1817 per Henry Cooper per 347 1/2 acres, and
Field Book 2888.

jr. to Beginning at a

stone ... East, 77 per. from a W.D., the beg. of Cooper's

Chauce Enlarged Again, and running ... with the original, 6 lines -

- | | | |
|-----------------------|------------------------|---------------------|
| 1. S. E., 32 per. | 3. S. 30° E., 122 per. | 5. N. W., 20 per. |
| 2. S. 7 1/2° W., 42 " | 4. S. 11° W., 45 " | 6. S. W., 3 " then, |

X This Neighbors Good Will is a Resurvey of
 120 acres on a tract "Cabin Fork" originally
 granted to Andrew Thompson for 50 acres,
 the Co. Resurvey is dated 10th Dec 1764
 as to John Thompson

239 - Cooper's Park, continued

- | | |
|---|---|
| 7. N. 50° W., 9 per. to a corner of John
Mores land, and bounding thereon, | 19. N. 47° W., 52 $\frac{1}{2}$ per. to a stone, then, |
| 8. S. 41 $\frac{1}{2}$ ° W., 52 per. | 20. N. 10° W., 2 $\frac{1}{2}$ " to Chance ()
and with that land 3 lines, |
| 9. N. 48° W., 52 " | 21. S. 83° W., 24 $\frac{1}{2}$ per. to the road, |
| 10. S. 41° W., 26 " to a Road, and with it,
6 lines, | 22. N. 28 $\frac{1}{4}$ ° W., 83 " to a small run, |
| 11. N. 9° E., 29 " | 23. S. 36° E., 60 $\frac{1}{2}$ " to a stone, |
| 12. N. 15 $\frac{1}{2}$ ° W., 16 " | 24. N. 28 $\frac{1}{4}$ ° E., 34 $\frac{1}{4}$ " to Bond's Choice, and
with that tract, 2 lines, |
| 13. N. 10° W., 6 " | 25. N. 53° E., 81 $\frac{1}{2}$ per. then |
| 14. N. 17° W., 14 " | 26. S. 82 $\frac{1}{2}$ ° E., 30 " |
| 15. N. 35 $\frac{1}{2}$ ° 16 " | 27. N. 85 $\frac{3}{4}$ ° E., 149 " to a stone, N ^o 4, in the
3 ^d line of Neighbors Good Will ()
() and, with said line
reversely, to its beg, |
| 16. N. 30 $\frac{3}{4}$ ° 64 " " N. 27 $\frac{1}{2}$ ° W., 50 $\frac{1}{2}$ ° (sic) | 28. S. 73 $\frac{3}{4}$ ° E., 64 $\frac{1}{2}$ per. and, still with that
land, |
| 17. N. 34° W., 62 " to Johnson's Range, and
with that land, 2 lines, | 29. S. 65° W., 60 per. |
| 18. N. 27° E., 43 per. to a stone, | 30. S. 42 $\frac{1}{2}$ ° W., 414 " and, still thence,
by, &c |

250 - Kidd's Addition - Leased 5 May 1751 to John Kidd for 41 acres -

From a paper in the John Love MSS
 containing also the corners, &c. of
 Samuel Hopkins's Sure Bind Sure Field,
 Bridgman's Purchase, Kidd's Tract,
 and part of Skane's Purchase -

- Beginning at a ... W. D. ... at the head of the Fox
 Branch, and running -
- | | | |
|-----------------------|--------------------|----------------------|
| 1. S. 29° E., 76 per. | 4. S. W., 36 per. | 7. S. 5° W., 20 per. |
| 2. East, 5 " | 5. N. 50° W., 40 " | 8. S. 79° E., 21 " |
| 3. North, 100 " | 6. S. 61° W., 24 " | and by, &c |

251 - Sure Bind Sure Field - Leased 20 July 1748 to Joshua Hardisty for

50 acres - Beginning at a ... R. O. and a ... Sp. D. on
 the S. side of the Fox Branch, being the bounded

- tree of ... Taylor's Good Luck, and running -
- | | | |
|------------------------|----------------------|------------------------|
| 1. N. 49° W., 120 per. | 3. S. 3° W., 68 per. | 5. S. 50° E., 40 per., |
| 2. S. 41° W., 76 " | 4. N. 61° E., 120 " | and by, &c |

252 - Love's Addition - Sur. go. to Robert Love

From a fragment of a paper
 entitled "Robert Love's Cert."
 "77a: Love's Addition" in the
 John Love MSS. - With Plat. -
 for 77 acres -

262- Love's Addition; continued

- | | | |
|---------------------------------|----------------------------------|--|
| 1. S. 27 E., 90 p ^{er} | 5. S. 27 E., 100 p ^{er} | 9. NE. by N., 64 p ^{er} [The plat makes this NW. by N.] |
| 2. W. by S., 36 " | 6. SE. 27 E., 80 " | 10. West, 28 p ^{er} |
| 3. N. by W., 100 " | 7. N. NE., 40 " | and by, &c |
| 4. W. by S., 60 " | 8. East, 84 " | |

263- Johnson's Range - Sur. 9 Aug. 1762 for Thomas Johnson for 125 acres, from a paper in the John Linn MSS. endorsed "Flat, course of Johnson's Range and of Ketherminster" and gr. To Beginning at

the end of 80 p^{er} in the "NE. by E., 160 p^{er}" line of Ketherminster, and running

- | | | |
|----------------------------------|----------------------------------|------------------------------|
| 1. NE. by E., 88 p ^{er} | 5. S. 46° E., 52 p ^{er} | 9. N-W-, 130 p ^{er} |
| 2. N. 77 1/2° E., 60 " | 8. S. 29° W., 122 " | 10. S-W- 12 " |
| 3. N. 26 1/2° E., 56 " | 7. N-W-, 66 " | and by, &c |
| 4. N. 84 1/2° E., 32 " | 6. S. 60° W., 20 " | |

264- Polygram - Sur. 22 May 1801 for Israel Morris for 9 acres, and gr. Beginning at

a stem out... at a Cherry tree, the beg. of the original of Preston's Chance, and running with the "given" line of the whole tract, Preston's Chance,

- | | |
|---|---|
| 1. N. 85° E., 115 p ^{er} to Gibson's Park, and with that land, with 4 1/2 p ^{er} , and by, &c | 2. N. 4 1/2° W., 25 p ^{er} to the "given" line of part of Preston's Chance, and by, &c |
|---|---|

265- Better Hope - Sur. 26 June 1721 for Joseph Elledge, for 100 acres, and gr. In Baltimore County on the E. side of the Little Falls of Guspowder River.

Beginning at 3 Chestnut trees... on a ridge near Elledge's Spring Branch descending into Winter's Run, and running

- | | |
|-----------------------------------|-------------------------------------|
| 1. S. 36° E., 100 p ^{er} | 3. N. 36° W., 100 p ^{er} , |
| 2. S. 54° W., 160 " | and by, &c |

256- The Lottery - Sur. p^{er} 1796, for Abraham Jarrett, and gr. Field book. "Liber J.K., N° 27, folio 173." To him - for 6 1/2 acres - Beginning at

the end of the "18th" line of Carlisle's Park, and running thence

- | | |
|---------------------------------------|--|
| 1. S. 51 1/2° W., 100 p ^{er} | 4. S. 38 1/2° E., 99 p ^{er} to the end of the "1 st " line of said land, and with it, reversely, |
| 2. N. 38 1/2° W., 100 " | 5. N. 51 1/2° E., 90 p ^{er} , |
| 3. N. 51 1/2° E., 9 " | To the "2 ^d " line of Better Hope, and thence with reversely, and by, &c |

257- Potets Fields Corrected - Sur. 17 June 1796; gr. To Thomas Potet

from a copy of John Linn MSS. (of Thomas), and James and Corbin Potet for 466 acres. A survey on Potets Fields, gr. 4 Dec.

1794 to for 448 ac. Beginning at a large Rock marked "I."... by the W. side of a branch descending into the N. side of Little Creek below Henry Myers' Mill, the beg. of... Potets Fields and a boundary of Baldwin's and Ashton's Innocency, and running, with the original, 15 lines

- | | |
|---|---|
| 1. S. 13° E., 15 1/2 p ^{er} to a stem and gum sapling, | 15. N. 2 1/2° W., 20 p ^{er} |
| 2. S. 68° W., 12 " crossing two branches, to a Wh. O. of... Myers' Troubles, | 17. N. 34° E., 7 1/2 " to a Wh. O. sapling, |
| 3. S. 66° W., 8 1/2 p ^{er} to a stem by a Wh. O., | 20. S. 7 1/2° E., 42 " to a stem and... Sp. O. of Quietness, and... of the original tract, and, with said original, 14 lines, |
| 4. S. 76° W., 46 1/2 " to a stem by 2 Wh. O. of Shoulder Bone, | 21. N. 31° E., 23 1/2 p ^{er} crossing a branch, to a stem and... Wh. O., |
| 5. S. 13° E., 10 1/2 p ^{er} to a stem and Wh. O., | 22. S. 63° E., 43 p ^{er} to a stem and... Wh. O., |
| 6. S. 65° W., 17 1/2 " crossing a branch of Little Creek, to a stem and Wh. O., | 23. N. 87° E., 20 " to a stem and... small Hickory, |
| 7. N. 81° W., 33 1/2 p ^{er} to a stem... of Cowley's Hall, | 24. N. 41 1/2° E., 96 1/2 " to a stem and Wh. O. of... Amoss' and Myers' Puzzle, |
| 8. N. 24° W., 32 1/2 p ^{er} to a stem by a Wh. O., | 25. S. 76° E., 37 p ^{er} to a stem and... R. O., |
| 9. N. 64° E., 31 1/2 " to a stem by a Wh. O., | 26. S. 43° E., 19 1/2 " to a stem and... Chestnut, |
| 10. N. 27° E., 18 " to a stem above a spring, | 27. N. 68° E., 38 1/2 " to a stem... E. 70 1/2 p ^{er} from a stem and 2 Sp. O. stems growing from 2 stumps, the beg. of Valenciennes and a boundary of Toland's Reserve and of Prospect, |
| 11. S. 58° W., 6 1/2 " to a stem, | 28. S. 34° E., 27 1/2 p ^{er} to a stem and Wh. O. WSW, from a stem and 2 R. O., |
| 12. N. 42 1/2° W., 110 " to a stem and Wh. O., | 29. S. 22° W., 38 1/2 p ^{er} crossing a branch to a stem near and on the N. side of some oaks, |
| 13. S. 50° W., 23 1/2 " to a stem and R. O. of Cowley's Hall and... of Quietness, | 30. S. 4° E., 80 1/2 p ^{er} crossing a branch to a stem and... Sp. O. of Hand Scuffle and... of Baldwin's and Ashton's Innocency, |
| 14. N. 1° W., 68 p ^{er} to a stem and... R. O., | 31. S. 25° W., 71 1/2 p ^{er} to a stem and... Chestnut, |
| 15. S. 89° E., 57 " crossing a branch of Deer Creek to a Chestnut and stem... of the original, and... of Quietness and, with the last named tract, 5 lines, | and by, &c |
| 16. N. 69° W., 43 p ^{er} to a Wh. O. sapling, | |
| 17. N. 9° E., 24 " to a Wh. O. sapling, | |

268- Hogg Point- Sur. 7 Dec. 1677 for Thomas Proctor for 40 acres, and gr. 22IV. Deed, John B. Bayles To "Edward Fendall, 14 Jan. 1826- See also a Court in the Land Office, "Edward Fendall, vs. Charles Hipkins, "1830." John Lewis Certificate and Plat thereon - a parcel of Land... laid out for Arthur Taylor, and running thence down the River

- 1. E. S. E., 96 pms. To a Wh. O. on a point by the River side, and by, &c. 2. North, 152 pms.

269- Hipkins's Luck - Sur. 10 April 1829 for Charles Hipkins for 3: 18- vacant land. 22IV, 22IVA, and the Court above named in 268. Composed "with the Party's Certificate, Jan 9th 1830. John Lewis." "From the original Certificate "For the Part" Sur. by "John Moore S.H. C.G." under Sp. Wm. dated 9 Mar. 1829. Plat. "Beginning at a place in Gumpers or Shivers Run as the beg. of Hogg Point, and running to the said River,

- 1. S. 67 1/2° E., 46 2/3 pms. and with the River, 5 lines, 2. S. 53 1/2° W., 4 5/8 pms., 3. S. 65 1/2° W., 8 2/3 pms. 4. N. 79 1/2° W., 3 2/3 " 5. N. 2° E., 8 2/3 pms. 6. N. 65 1/2° W., 11 2/3 " used by, &c.

270- Bill's Risk - Sur. 5 Mar. 1813 for Evan Bill for 13 acres, and gr. 22V. Also Cert. signed John Lewis. Sp. Wm. 21 Oct. 1813. Plat. Beginning at the beg. of Mate's Addition and of Robinson's Chance, and running thence, with Loderick's Creek, 5 lines -

- 1. S. 54 3/4° W., 12 pms. 2. S. 59 3/4° W., 28 " 3. S. 85 1/2° W., 40 " 4. N. 20° W., 17 " 5. N. 16° W., 42 1/2 " To the "24th" line of Robinson's Chance, and with that land, 3 lines, with 3 3/4 var, 6. S. 82 1/2° E., 13 pms. 7. S. 11 3/4° E., 17 " 8. N. 86 3/4° E., 38 " used by, &c.

271- Daniel's Lot - Sur. 28 Mar. 1715; gr. 10 Sept. 1715 - To Sara, wife of Richard Ruff, and daughter and sole heir of Daniel Peaverall, for 430 acres - A survey upon Daniel's Lot, re-

surveyed and settled by a Jury, 9 Sept. 1706 for said Richard Ruff [See T.W., 163.] "Nigh 2 miles above the head of Bush River in Baltimore County" Beginning at a Sp. O., a Wh. O. and a R. O. on a hill nigh 20 p. East of Byram's Run, and running thence -

- 1. East, 42 pms. To My Lord's Gift, and with that land, still 2. East, 290 pms. 3. South, 214 pms. with Ranger's Lodge, 4. S. 78 1/2° W., 101 " with Strawberry Hills,

271- Daniel's Lot, continued - 5. S. 45° W., 110 pms. with Turkey Hills, and Come by Chance () To Ann's Down, and thence with, 6. N. 22 1/2° W., 170 pms. and still thence with, 7. S. 67 1/2° W., 40 " used by, &c.

272- Daniel's Lot Revised - Sur. 30 April 1753; and gr. 3 Nov. 1753 To Richard Ruff 2^d for from the original Patent, see in Liber BX 95, N^o 4, folio 490 - 570 acres - A survey upon Daniel's Lot, "395 ac. with 175 ac. vacancy added" - On the E. side of Byram's Run - Beginning at a Sp. O., a R. O. and a Wh. O. on a hill about 20 p. East of said Run, the beg. of the former survey and of Bond's Adventure Revised and running, with the latter tract -

- 1. N. 51° E., 87 pms. To My Lord's Gift, and with that tract, 2. S. 83° E., 287 pms. To a Wh. O. the 2^d corner of that tract, and the beg. of Sedgely, 3. S. 87 1/2° E., 252 pms. To the "West" line of Ranger's Lodge, and with it, 4. West, 228 pms. to its end, and still with that land, 5. South, 225 pms. To Strawberry Hills and thence with, 6. W. by S., 95 pms. To the end of the "NE." line of Turkey Hills and with that line reversely, 7. S. - W., 60 pms. To the end of the "NE." line of Come By Chance, and with that line, reversely, 8. S. - W., 60 pms. To Littleton and with that land, 9. S. 86° W., 17 pms. To a Wh. O. the "E." line of Littleton and the beg. of Ann's Down, 10. N. N. W., 180 pms. with Ann's Down, 11. W. S. W., 40 " To Bond's Adventure Revised and thence with, 24, &c.

273- Bond's Adventure - Sur. 25 Aug. 1720, for, and gr. 10 July 1724 To William Bond, for 150 acres - On the E. side of Byram's Run - Beginning at the end of the "West" line of My

Lord's Gift (Bring West, 290 p. from the E. line of said land) and running - 1. N. N. W., 130 pms. with My Lord's Gift, and still with that land, 2. NW. by N., 92 pms. thence, 3. W. S. W., 28 " To Byram's Run, 4. S. by E., 105 " with said Run, and still thence with, 3 lines, 5. S. S. E., 40 pms. 6. S. 81° E., 20 " 7. S. 26° E., 33 (bring 198 p. on said Run) used by, &c.

274- Bond's Adventure Revised - Sur. 4 June 1747 for Richard Ruff, and from the original Patent, see in Liber I. S., N^o 4, folio 40 - gr. The same day To him for 123 acres - Bring Also the Certificate of survey by the State - Sp. Wm. dated 20 Dec. 1745 - a survey of Bond's Adventure (gr. for 150 ac. of which 111 ac. lays part of other tracts leaving clear) 39 ac., with 84 ac. vacant land added - On a branch of Bush River called Byram's Run -

274- Bond's Adventure Revised, continued

Beginning at a... W.O., a... R.O., and a... Sp.O., the beg. of Daniel's Lot, and thence

- 1. N. 51° E., 79 paces To Mrs. Lord's Gift, and with that land
- 2. N. 83° W., 165 paces To Abel's Lot, and with that tract,
- 3. S. S. E., 48 paces To an Oak, the beg. of that land and of Harris's Trust, and, with the latter tract,
- 4. S. S. W., 54 paces and still thencewith,
- 5. S. 83° E., 97 " To a Poplar, the 2^d tree thereof and of Osborn's Lot, and with the latter tract, 2 lines,
- 6. S. 13° E., 117 paces To a Gum, the beg. of said land,
- 7. S. 63 1/2° W., 104 paces
- 8. S. S. E., 35 " To the end of the () "W.S.W." line of Ann's Down, and, with that line reversely,
- 9. E. N. E., 140 paces To Daniel's Lot, and with that tract,

2y, &c.

Webster's Water Right Resurveyed

275- Gray Spring - Sur. 15 May 1789 for Nicholas Day McComas for 37 1/2 acres from Daniel Smith's Certificate Book No. 2, page 48. Plat entered as D.S. 87A. Sp. War. 14 May 1789.

Beginning at a pile of stones at the head of a gut, the beg. of Hathaway's Trust, and, with the "giving" line of that Trust, running

- 1. N. 72 3/4° W., 269 paces To the "1st" line of Addition to Water Hills and with that line reversely,
- 2. S. 39° W., 22 paces To the end of the "2^d" line of Chilberry Hall, and with the "3^d" line of that land,
- 3. S. 72 3/4° E., 298 paces To Bush River
- 4. N. 51 1/2° E., 24 " To the end of the "1st" line of The Outlet (Merrick's)

and by, &c.

276- Dallan's Fishery. Sur. 8 Sept. 1792 for Richard Dallan for 37 1/2 acres Daniel Smith's Certificate Book No. 1, page 79. Plat entered in D.S. 133A Com. War. issued 9 Feb. 1792.

On the mouth of Winter's Run - Beginning at the beg. of Chilberry Hall, and running, with that land

- 1. N. 70 1/2° W., 146 paces To the "3^d" line of A Bingham's Willow, and with that line,
- 2. S. 54° E., 23 paces To its end, and still with that land, 2 lines,
- 3. S. 7° W., 22 1/2 paces
- 4. S. 85° W., 60 paces
- 5. S. 42 1/2° E., 34 "
- 6. S. 81° E., 64 "

and by, &c.

277- Colerain - Sur. 22 Nov. 1734 for John Crockett, and gr. 29 Sept. 1748 to William Richardson for 602 acres - Beginning at a... W.O. in a valley about 20 paces from the Western

277- Colerain; continued

most branch of Bush River [Winter's Run], near unto a small marsh, and about 70 paces below a small creek called Sam's Creek, it being the 1st... of Smith's Range, and running thence

- 1. N. 81 1/2° W., 20 paces [to Winter's Run, and thence with 14 lines]
- 2. N. 76 1/2° W., 28 paces
- 3. N. 23 1/2° W., 21 "
- 4. S. 33 1/2° W., 16 "
- 5. N. 46° W., 12 "
- 6. N. 64 1/2° W., 22 "
- 7. N. 37° W., 40 "
- 8. S. 70° W., 24 "
- 9. S. 43° W., 18 "
- 10. N. 85° W., 22 "
- 11. S. 59° W., 18 "
- 12. N. 53° W., 20 "
- 13. N. 77 1/2° W., 24 "
- 14. N. 52 1/2° W., 20 "
- 15. S. 84° W., 36 " To the "NE" line of Crockett's Meadows and with that land, 2 lines
- 16. N - E -, 74 paces
- 17. N. 42 1/2° W., 52 " To a Poplar, the beg. of that land, and also of a land owned by Philip Greenlade, and, with that land,
- 18. S. S. W., 100 paces
- 19. West, 150 " "still with the same land,"
- 20. S. S. W., 80 "
- 21. E. by N., 174 " To Broadwell Hill, and with that tract,
- 22. S. W. by S., 149 paces To a W.O. of the same "land" and also of Seneca Ridge and with that land,
- 23. S. by E., 100 paces
- 24. W. by S., 26 " Still with the same land To Broadwell Hill, and with it,
- 25. E. S. E., 24 paces To a... W.O. by the Old Road of the same land and in the "W. by S." line of William's Ridge, and with that land,
- 26. E. by N. 177 paces To the "S.S.W." line of Samuel Hills Hill, and with that land,
- 27. N. N. E., 21 paces
- 28. E. N. E., 65 " To the "given" line of "the same land"
- 29. S. 30 1/2° E., 39 paces To the end of the "S. by W." line of Smith's Range and with that land,
- 30. E. S. E., 62 paces
- 31. E. N. E., 208 "

and by, &c.

278- Come By Chance - Sur. 2 April 1811; gr. 4 Nov 1811, to Robert Amoss from the original Patent, rec. in Lib. J. B. N. 3 A. folio 68 and Sutton Gudgeon, for 117 1/4 acres - Originally sur. for them, under the same name, for 55 1/2 ac.

Beginning at the stump of a R.O., the beg. of Chilberry Hall and of Dallan's Fishery, and, with the "giving" line of the latter tract, reversely

- 1. S. 79 1/2° W., 94 paces To the end of the "6th" line of said land, and still with that land reversely,
- 2. N. 81° W., 68 paces thence,
- 3. S. 46 1/2° E., 10 " To the end of the "16th" line of Colerain, and with that land reversely, with 3 1/2° Var., 16 lines,
- 4. S. 41 1/2° W., 74 paces
- 5. N. 80 1/2° E., 36 paces
- 6. S. 56 1/2° E., 20 "
- 7. S. 80 1/2° E., 24 "
- 8. S. 56 1/2° E., 20 "
- 9. N. 55 1/2° E., 18 "

275- Come By Chance; continued

- | | |
|-------------------------------------|--|
| 10. S. 85 3/4° E, 22 p ^m | 17. S. 29 1/4° E, 21 p ^m |
| 11. N. 39 1/4° E, 18 " | 18. S. 80 1/4° E, 28 " |
| 12. N. 66 1/4° E, 24 " | 19. S. 60° E, 20 " to the top of the said land, [Colerain] then, |
| 13. S. 40 3/4° E, 40 " | 20. N. 30° E, 14 p ^m |
| 14. S. 68 1/4° E, 22 " | 21. N. 60° W, 15 " |
| 15. S. 49 3/4° E, 12 " | 22. N. 17 1/2° W, 15.3 " |
| 16. N. 49 3/4° E, 16 " | and by, &c [S. 42° W, 52 p ^m - W. E.] |

Robertson's, or
279- Robinson's Chance - Sur. 9 July 1731 for Robert Robinson, for
from a paper in the Hall MSS.
* Addition from a paper among
the "Johnsons Papers" in a handwriting
resembling Pat. Johnson.

300 acres, and gr.

Beginning at a house post ^{at} the original ^{top} of
Thompson's Fortune standing on a point, and running

- | | | |
|----------------------------|-----------------------------|--|
| 1. N-E-, 50 p ^m | 10. West, 75 p ^m | 19. N. 78 3/4° E, 54 p ^m across the Creek, [Ludowick's Cr.] |
| 2. N. 13 1/2° E, 24 " | 11. S. 19 1/2° E, 38 " | 20. S-W-, 198 p ^m to a R.O. of Thompson's Fortune, |
| 3. N. 59° E, 30 " | 12. S. 18° W, 10 " | 21. N. 73° E, 143 " |
| 4. S. 1° E, 54 " | 13. S. 8° W, 50 " | 22. N. 10° W, 70 " |
| 5. S. 39° E, 32 " | 14. S-W-, 12 " | 23. N. 45° E, 26 " |
| 6. S. 53° E, 20 " | 15. S. 39° W, 30 " | 24. S. 78 3/4° E, 38 " |
| 7. East, 30 " | 16. S. 22° W, 30 " | 25. S. 8° E, 17 " |
| 8. N. 57 1/2° E, 12 " | 17. S. 6° E, 54 " | 26. East, 38 " |
| 9. N. NW, 330 " | 18. S. 42° E, 45 " | and by, &c |

280- Devon's Chance - Sur. 1 April 1704 for John Devon for 93 acres,
from the Hall papers. Rough
ms. c. 179-

gr. at the head of
Bush River. Beginning at a Sp. O. on a point

by and W. of the mouth of a branch. On the N. side of said River, and
running thence, down the River

- | | | |
|--------------------------------|---|------------------------------|
| 1. S. 28° E, 31 p ^m | 3. South, 66 p ^m | 5. North, 164 p ^m |
| 2. S. 55° E, 51 " | 4. S. 72° E, 81 " to a R.O. by
the River side, | and by, &c |

281- Coot Hill - Sur. 20 Jan. 1761 for Robert Sweet, and gr. to
 a nursery upon Coot Hill,
 for 135 acres in two parcels. Beginning for
 the 1st parcel, at the intersection of the "1st" line of
 Moore's Fields with the "S.S.W." line of Samuel Hill's Hill, the beg. of the
 original, Coot Hill, and, with Moore's Fields, running -

- | | |
|--|--|
| 1. W. by S., 187 p ^m . to the end of the said
"1 st " line of that tract, and still,
with Moore's Fields, 2 lines, | 3. E. by N., 126 p ^m to Samuel Hill's
Hill,
and by, &c. |
| 2. S. by E., 90 p ^m . | for 88 acres- |

Beginning for the 2^d parcel at the beg. lines of Moore's Field, and -

- | | |
|---|---|
| 1. W. by S. 11 p ^m . to Samuel Hill's Hill, and
with that land, | 4. N. by W., 150 p ^m . to Samuel Hill's Hill,
and with that land, |
| 2. S. S. W., 109 p ^m . to the "E. by N., 280 p ^m ." line
of Moore's Field, and with that line, | 5. S. S. W., 55 p ^m . to Williams Ridge,
and by, &c., for 47 acres. |
| 3. E. by N., 100 p ^m . to its end, | |

282 - Abingdon's Widow's Husband - Sur. 4 Sept. 1820 for James S. McComas,
 Certificate of Survey, by Jas. S. McComas,
 With Plat. and gr. to 9 ac. 3 r. 21 p. -
 Comm. Warr. 30 Jan. 1828 -

Beginning at a stone marked "W.R." at the beg.
 of Winter's Run, Water Mill, and The Abingdon Widow, and running
 thence, with the first named tract -

- | | |
|--|---|
| 1. N. 7° W., 112 p ^m . to Chilling Hall,
and with that land, & reversely, | 5. S. 9° E., 12 p ^m . |
| 2. S. 43° E., 13 p ^m . "bounding on the W. branch
"of Bushy River" as represented in the Patent of that tract. | 6. S. 9° W., 19 " |
| 3. S. 70° E., 16 1/2 " | 7. S. 18° E., 12 1/2 " to the "2 ^d " line of The Abingdon
Widow and with that line & reversely, |
| 4. S. 26 2/3° E., 9 " | 8. N. 81 1/2° W., 12 p ^m to its beg., |
| | and by, &c. |

283 - Macedonia - Sur. 14 Nov. 1746, for Nicholas Ruxton Gay, assigned by
 from the original Certificate of Survey
 signed by Tho. White D.S.; and also
 from the present Patent, rec. in
 Lib. B. 76, N. 23, folio 109. -
 "Hall M.S." See also "The Runny Papers 36 acres - On the S. side of Winter's Run -
 "N. 21." See under some "Stacrest" in
 London, 1709, 37th page, which see -

Beginning at a point N. 46 1/2° W., 20 p^m from the end of the "N. by W., 80 p^m." line of Macedonia, being also at the end of 20 p^m in the "N. 46 1/2° W., 326 p^m." line of Home Resurveyed, and running thence -

- | | |
|--|---------------------------------|
| 1. N. 46 1/2° W., 165 p ^m . | 3. S - E -, 56 p ^m . |
| 2. E. by S., 104 " | and by, &c. |

May 20/09 loaned MS. Summary
having C-75 of 2544 - returned

x² surveyed 1718 + 98 to the Bond

284- Harrison's Resolution - Sur. 10 Feb. 1746; gr. 18 Mar. 1748 to Thomas Harrison for 135 acres. Rejoining Antioch

Beginning at a Wh.O. on the NW side of a hill, in or near the "W. SW." () line of Gresham's Colledge, and running

- | | | |
|---------------------|----------------------|-----------------------|
| 1. E. N.E., 78 per. | 8. S. S.E., 226 per. | 15. W. by S., 53 per. |
| 2. S. S.E., 133 " | 9. W. SW., 48 " | 16. North, 20 " |
| 3. N. 38° W., 81 " | 10. N. 19° E., 68 " | 17. E. N.E., 118 " |
| 4. S. 66° W., 16 " | 11. N. N.W., 12 " | 18. N. W., 38 " |
| 5. S. 21° E., 40 " | 12. NW. by W., 30 " | 19. N. N.W., 82 " |
| 6. S. 60° E., 40 " | 13. N. N.W., 106 " | and by, &c |
| 7. W. SW., 115 " | 14. W. SW., 20 " | |

285- Macdon - Sur. gr. to

for
Beginning at 3 Wh.O. near a branch, and

- running thence
- | | | |
|----------------------|----------------------|------------------------|
| 1. N. N.W., 116 per. | 3. W. by S., 85 per. | 5. S.E. by S., 80 per. |
| 2. W. SW., 20 " | 4. S. by E., 80 " | 6. E. N.E., 105 " |
- and by, &c

286- Small - Sur. gr. to

for
acres - On Winter's Run - Beginning at the place where the "North" (1st) line of

Dunklee crosses Winter's Run, 49 per. from the by of said line, and running thence -

- | | | |
|--------------------------------------|--------------------------------------|------------|
| 1. N. 1 $\frac{1}{2}$ ° W., 123 per. | 2. S. 36 $\frac{1}{2}$ ° E., 96 per. | and by, &c |
|--------------------------------------|--------------------------------------|------------|

287- Jarrett's Discovery - Sur. 22 Feb. 1773, gr. and gr. 15 Feb. 1774 for 36 acres, to Abraham Jarrett - Beginning at

a Wh.O. on the S. side of Winter's Run and the N. side of a ridge, and running

- | | |
|----------------------|----------------------|
| 1. S - W - , 91 per. | 3. N. N.E., 138 per. |
| 2. N - W - , 34 " | and by, &c |

288- Pine Orchard - Sur. 5 May 1797 for Samuel Harpen for 22 $\frac{1}{2}$ acres, and

from copy of Certificate (see Jones's 1742 Strutt's book) signed "Dank" "Scott" D.S., 147

gr. to Beginning at 3... Wh.O., 2 of them growing from one root, ... by the S. side of a run, and about 50 yards from a Spring proceeding into Thomas Montgomery's ... branch, a draught of Deer Creek, said trees being at the end of the "16th" line of Valmécienno, and with that land, 5 lines, running thence -

- | | |
|-----------------------------------|--|
| 1. N. 21° W., 11 per. | 8. S. 15° W., 62 per. to the end of the "11 th " line of John's First Chance, thence, |
| 2. N. 51° E., 34 " | 9. N. 51° W., 48 per. to a small "Hickory of that land, and a Sp.O. and Wh.O. at the end of the "13 th " line of said Valmécienno, and with the last named land, 3 lines, |
| 3. N. 21° W., 17 " | 10. N. 21° E., 14 per. |
| 4. N. 9° W., 12 per. | 11. N. 61° E., 24 " |
| 5. N. 29 $\frac{1}{2}$ ° E., 24 " | and by, &c |
| 6. S. 80° E., 49 per. | |
| 7. S - W - , 104 " | To a Wh.O. "by the side of the spread..." |

289- Cannon's Green - Sur. gr. to

for 110 acres - Beginning at a Wh.O. at the end of the "N. 74° W., 67 $\frac{1}{2}$ per." () line of Chevaux de Frise, and

- running thence -
- | | |
|--|------------------------------------|
| 1. S. 74° E., 67 $\frac{1}{2}$ per. to a place, S. 67° W., 10 per. from a double Wh.O. by the Golden Spring, | 7. N. 28° W., 19 per. |
| 2. S. 77° E., 28 per. | 8. N. 35 $\frac{1}{2}$ ° E., 33 " |
| 3. S. 40 $\frac{3}{4}$ ° W., 49 $\frac{1}{2}$ per. to a Pine, | 9. N. 10° W., 34 " |
| 4. S. 12 $\frac{3}{4}$ ° W., 44 " | 10. N. 18° E., 15 " |
| 5. S. 57 $\frac{1}{2}$ ° W., 34 " | 11. West, 38 " |
| 6. S. 80° W., 100 per. | 12. N. 29 $\frac{1}{4}$ ° E., 52 " |
| | 13. S. 56° E., 41 " |
| | and by, &c |

290- Independance - Sur. gr. to

for 40 $\frac{1}{2}$ acres - Beginning at a Sp.O. marked "XIX" at the end of the "19th" line of Bell Farm,

- and running, with that land, 3 lines -
- | | |
|------------------------|-----------------------|
| 1. N. 65° E., 150 per. | 2. N. 85° E., 58 per. |
|------------------------|-----------------------|

290-Independence; continued

- | | |
|---|---|
| 3. N. 31° E., 44 p ^{er} to 2. W. O. of that land marked "1411" and the beg. of Trapezium and with the latter tract successively, | 9. N. 73° E., 27 p ^{er} to Genoa, and with that land, 6 lines. |
| 4. S. 26½° W., 27½ p ^{er} . | 10. S. 10½° E., 48 p ^{er} . |
| 5. N. 39° E., 9 " to the end of the "32" line of Pier Grove, and with that land, 3 lines. | 11. N. 63½° W., 80 " |
| 6. S. 43° E., 46 p ^{er} . | 12. S. 27½° W., 28½ " |
| 7. N. 28½° E., 48 " To a... Pier, | 13. S. 39° W., 18½ " |
| 8. N. 87° E., 42 " to the end of the "11E" line of Wright's View, and with that land, | 14. S. 65° W., 60 " |
| | 15. N. 84½° W., 93 " |

and by, &c

291- Better Luck - Sur. 11 May 1805, for John Street, and gr.

John Park Streets book of surveys, (in John Lucas's handwriting) - also, John Lucas's field book C. III. "Run" - 3rd in Litch J. C., N. 8 S., (17) poles - 440, and 1st p^{er} John Pitt, Reg^t - 20. 75 Shore. 13 Dec 1805 - Surveyor's notes 2

To 377 acres -

Beginning at a... Chertant and a... Bl. O. at the end of the "24E" line of Fox Den, the beg. also of Wright's View, and running thence -

- | | |
|---|---|
| 1. S. 25½° W., 72 p ^{er} . | 16. S. 80° W., 40 p ^{er} . |
| 2. S. 23° E., 49 " | 17. S. 10° E., 55 " |
| 3. S. 86° W., 34½ " to Wright's View, (and with that land) | 18. N. 87½° E., 166 " |
| 4. S. 7° E., 12 p ^{er} to a... Bl. O. thereof, | 19. S. 32½° E., 12 " |
| 5. S. 75° W., 56 " | 20. S. 60½° E., 22 " |
| 6. S. by W., 232 " to a place NW, 1½ p ^{er} from a Sp. O. about 70 p ^{er} on the W. side of the Golden Spring, | 21. N. 23° E., 20 " |
| 7. S. 87° W., 39 p ^{er} . | 22. N. 60½° E., 18 " |
| 8. N. 56° W., 41 " to a place East, 1/4 th from 2 W. O. of Wilson's Chance, | 23. N. 88½° E., 41 " to the beg. of said land, and... of Morgan's Grove, thence, |
| 9. S. 29½° W., 54 p ^{er} . | 24. N. 59¾° E., 196½ p ^{er} to the end of the "6E" line of Morgan's Grove, |
| 10. East, 37 " | 25. S. 25° E., 24 p ^{er} . |
| 11. S. 18° W., 15 " | 26. S. 72° W., 28 " |
| 12. S. 10° E., 54 " | 27. S. 36° W., 36 " |
| 13. S. 35½° W., 34 " to a place East, 1/4 th from an old Chertant of Wilson's Chance, | 28. S. 50° W., 70 " |
| 14. S. 16° W., 20 p ^{er} to the end of the "N. 80° E., 41 p ^{er} " line of Johnson's Choice, and with that land, 9 lines, | 29. S. 29° W., 32 " to Johnson's Choice, and with that land, 5 lines, |
| 15. S. 10° E., 22 p ^{er} . | 30. S. 30° E., 34 p ^{er} . |
| | 31. S. 20° W., 39 " |
| | 32. S. 33° E., 22 " |
| | 33. S. 57° W., 19 " |

291- Better Luck; continued -

34. S. 40° E., 44 paces, then,	51. S. 12½° W., 30 paces
35. N. 53½° E., 6 " To a stone,	52. S. 64½° W., 34 "
36. N. 20° E., 86 " To Addition to Seases Range and with that land near, 520, 7 lines,	53. S. 80° W., 26 "
37. N. 60° W., 40 paces. To a Chestnut and Gum,	54. N. 20° W., 19 "
38. N. 16° W., 20 "	55. N. 35½° E., 27 "
39. N. 78° E., 30 "	56. N. 10° W., 54 "
40. N-E-, 10 "	57. N. 18° E., 17 "
41. N-W-, 12 "	58. West, 37 "
42. N. 33° E., 84 "	59. N. 29½° E., 44 "
43. S-E-, 26 " To a stone on the E. side of a branch,	60. S. 56° E., 41 "
44. N. 23° E., 45 paces To a large W.O. about 2½ on the E. side of a branch, on boundary of Chevaux de Frise,	61. N. 87° E., 42 "
45. N. 28° W., 86 paces.	62. N. by E., 230 "
46. S. 43½° W., 30 "	63. N. 75° E., 58 "
47. N. 52½° W., 45 "	64. N. 7° W., 10 "
48. W. N W., 76 "	65. N. 73½° E., 31 " To a B.I.O. of Mount Ararat
49. S. 57½° W., 114 "	66. N. 23° W., 51 paces
50. N. 47½° W., 14 "	67. N. 25½° E., 95 " To the "25 ^E line of Fox Den,

and 24, &c

D.S. 151

292- Williams's Addition - Leased 25 Nov 1757 to Asah Hitchcock for 37 acres. Beginning at a R.O. the beg. of the Ax, and running thus -

1. S. 54° E., 44 paces	5. N. 68° E., 56 paces	9. S. 49½° W., 40 paces
2. N. 49° E., 20 "	6. S. 52° E., 12 "	10. West, 60 "
3. N. 37° E., 20 "	7. N. 48½° E., 60 "	and by, &c
4. N. 20° E., 48 "	8. N. 42° W., 12 "	

D.S. 152

293- Williams's Industry - Sur. 26 Jan. 1773 for William Hitchcock, and from the Certificate "per No. 1" London's Commissioners, signed "James Colburn" - 70 acres - Part of the Reserve - A survey upon Williams's Addition,

293- William's Industry, continued

Beginning at the top of the original, and of... The Ax, and running —

- | | |
|-----------------------|-----------------------|
| 1. S. 54° E., 44 feet | 8. N. 42° W., 12 feet |
| 2. N. 49° E., 20 " | 9. S. 49½° W., 25 " |
| 3. N. 37° E., 12 " | 10. West, 58 " |
| 4. N. 46° W., 8½ " | 11. North, 34 " |
| 5. N-E-, 50½ " | 12. S. 42° W., 145 " |
| 6. S. 73° E., 40 " | 13. S. 46° E., 20 " |
| 7. N. 36° E., 95 " | |

and by, &c

294- Pleasant Hill; Sur. 16 Nov. 1730; gr. 6 Nov. 1732, to Robert Clark, for 100 acres.

From a Cert copy of Patent, from
John P.L., N. 8. July 621, 23 1748
Sp. Warr. assigned, Clark by James
Lee, dated 1 July 1730.

On the W. side of Barr Cabin Branch. Beginning at a

...R.O., a tree of Joseph Howard's land, ... on a hill by the

side of a branch ... of Winter's Run, and running —

- | | | |
|------------------------|-------------------------|------------------------|
| 1. NW. by N., 200 feet | 3. SE. by E., 130 feet, | 5. N. 65° W., 73 feet, |
| 2. NE. by E., 40 " | 4. South, 196 " | and by, &c |

295- Gallens Bay. Sur. 24 Mar. 1665 for Joseph Gallen for 100 acres, and gr.

From the Hall Papers.

To

Beginning at a "Chestnut Oak"

... on the N.W. side of a neck, between two Branches,

and running thence, into the woods —

- | | |
|------------------------------------|---------------------------------------|
| 1. 200 feet to a Poplar, | 3. E. N.E., feet to an Oak by a marsh |
| 2. S. S.E., 70 " to a Hedberg by a | and a Creek side, |
| Pearson, | and by, &c |

296- Rocky Mount. Sur. 1 Jan. 1772 for Abraham Jarrett for 56 acres, and gr.

Certificate "for his Lordships Comf^{ts}"
signed Jas. Calder, with Plat. And in
the General Order from the Lord Pro
Vintners Commission for the sale of
"his Majestys and His Majestys Land."
"to lay out parcels."

To

In the Reserve, near Deer

Creek ... a hill, very steep ... some scrubby trees ... soil thin ...

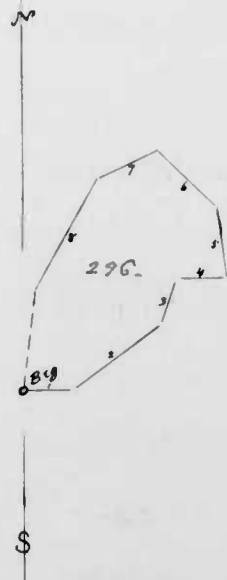
"greatest part" "invaluable" — Beginning at the end of the "1st" line of Boozier's Division,

in possession of the heirs of William Grafton, Dec^d, and running —

- | | | |
|--------------------|-------------------|-----------------------|
| 1. East, 28 feet | 4. East, 28 feet | 7. S. 63° W., 39 feet |
| 2. N. 55° E., 62 " | 5. N. 6° W., 42 " | 8. S. 30° W., 73 " |
| 3. N. 20° E., 25 " | 6. N-W-, 47 " | and by, &c |

and by

296- Rocky Mount.
Scale - 100 feet = 1 inch.



297. Jarrett's Discovery Corrected - Sur. 22 July 1817 for Jesse Jarrett for 36 $\frac{1}{2}$ acres, and gr. To

A recovery upon Jarrett's Discovery, gr. 1 Jan. 1808 to said Jarrett (for 32 $\frac{1}{2}$ ac. and 26 $\frac{1}{2}$ ac., but contains) 34 ac., with 2 $\frac{1}{4}$ ac. vacant land added. Beginning at the beg. of the original, and running thence, with Williams Trust -

- | | |
|---|--|
| 1. S. 25° W., 75 per. | 8. N. 26° W., 21 per. |
| 2. S. 77° W., 88 " | 9. N. 44° E., 60 " |
| 3. S. 33° W., 66 " | 10. N. 67° W., 32 $\frac{1}{2}$ ", then, with Hope's Pleasant Hills, |
| 4. S. 66 $\frac{1}{2}$ ° E., 2 $\frac{1}{2}$ to the 2 ^d line of Nor. ris's Venture, and with that land overly, | 11. N. 77° W., 128 per. to a Sp. D. and stone at the end of the 4 th line of The Widow's Care, and, with that land, |
| 5. N. 33° E., 42 per. to the end of the 1 st line thereof, and still with said land, | 12. N. 77° W., 16 per. then |
| 6. S. 77° E., 60 per. to a Chestnut, the beg. of said land, then, | 13. S. 13° W., 5 " to the end of the 5 th line of Williams Trust, and by, &c. |
| 7. N. 34° E., 82 per. | |

298. Atkinson's Pleasant Plains - Sur. 25 Sept. 1816 for Isaac Atkinson for 119 $\frac{1}{2}$ acres, and gr.

A recovery upon part of Carlisle's Park, 73 $\frac{1}{2}$ ac.; (gr. 26 June 1721 to Joseph Elledge for 100 ac.) part of Better Hope, 7 ac.; part of Better Hope Enlarged, 63 ac.; and upon The Lottery, 4 $\frac{3}{4}$ ac.; excluding 34 $\frac{1}{2}$ ac. foul, &c.; with 5 $\frac{3}{4}$ ac. vacant land added in two parcels. Beginning at the beg. of Better Hope, where stands a stone and 2 Chestnut trees, and running, with Better Hope, 2 lines -

- | | |
|---|--|
| 1. S. 33 $\frac{1}{2}$ ° E., 100 per. | 6. N. 72 $\frac{1}{2}$ ° E., 35 $\frac{1}{2}$ per. to a stone, |
| 2. S. 51 $\frac{1}{2}$ ° W., 66 $\frac{1}{2}$ " to William Lee's land, and thence with, | 7. S. 41 $\frac{1}{2}$ ° E., 18 $\frac{1}{2}$ " to a stone, |
| 3. S. 7 $\frac{1}{2}$ ° W., 135 $\frac{1}{2}$ per. to a stone, | 8. S. 51° E., 76 $\frac{1}{4}$ " to the Main Road, |
| 4. N. 46° W., 220 " | 9. N. 17 $\frac{1}{2}$ ° E., 134 " |
| 5. N. 38° E., 7 " to Robert Amoss's land, and thence with, | and by, &c. |

299. Dean Spot - Sur. 28 May 1823 for Thomas Sutton for 20 A. 3 R. 02 P., Duplicate Certificate, without Plat, not signed - T. L. M. S. and gr.

A recovery upon Legendoumain ([D. S., 122] gr. for 40 ac., but contains) 39 $\frac{1}{4}$ ac. 29 sq. per., excluding 20 $\frac{3}{4}$ ac. 27 sq. per. foul of Wiley's Hexagon, and adding 2 $\frac{1}{4}$ ac. vacant land. Beginning at a

299- Dear Spot, continued-

Rock stone marked "H.A.S.", the beg. of the original, and running

- 1. N. 42° E., 40 paces to a stone,
- 2. S. 42° E., 40 " to a stone,
- 3. S. 42° W., 64 " to a stone,
- 4. S. 49° E., 15 " to a stone and a near-
had Hickory... at the end of 39 p.
on the S. 83° W., 86 p. (line of
Wiley's Hexagon, and with that
land, 2 lines,
- 5. S. 83° W., 32 paces to a W.O. by some rocks on
the W. side of the Creek,
- 6. S. 7° E., 29 paces to a stone... in the last line
of the original, and with the original,
- 7. N. 74° W., 12 paces to 2. W.O. the beg. of...
Sutton's Neighbour, and with that land,
- 8. N. 6° W., 40 paces to the "S. 40° E., 30 p." (line of
Industry) and thence,
- 9. S. 40° E., 15 1/2 paces to the "given" line of
the original,
and by, &c

300- Sutton's Neighbour Enlarged- Sur. 25 Mar. 1841 for Joseph Miller, for
from 2 certificates "Part of..."
signed "James Still, S. H. C." with
plate- Both under the Sp. Plat.
dated 24 April 1840- [For Plat,
see opposite page 9, ante.]

A survey upon Sutton's Neighbour (sur. for
of Littleworth, of Hexagon, and of Industry,
in two parcels-
21 1/2 ac. ~~30 paces~~ but contains) 21 1/2 ac. 36 paces; less, forul, X. 1/2 ac. 9 paces,
and adding 20 1/2 ac. 53 p. vacant land [Another survey of same date
[quarries it - the original, (sur. for 21 1/2 ac., but contains) 21 ac., 27 p., 36 p.
[less forul, 5 1/2 ac. 31 p., with 19 1/2 ac. 11 p. vacancy added, in all 35 1/2 ac. 16 p.]
Beginning at 2 W.O. "shown to me" for the W.O. at the end of the "13E" line
of Littleworth () and the end of the "6E" line of the original
(on the plat) and running thence -

- 1. N. 44° W., 40 paces
- 2. S. 70° W., 32 " to 3 Pine... from one
root, now dead
- 3. S. 35° W., 22 paces to Meredith's Range
and with that land, 2 lines,
- 4. S. 53° W., 43 paces to a stone... set, marked
"T";
- 5. S. 71° W., 47 1/2 " to a stone set, where
stood a R.O. the beg. of Meredith's
Range and, with Thomas's
Folly,
- 6. N. 63 1/2° E., 22 paces and, still with said
land, 2 lines,
- 7. N. 57 1/2° W., 55 1/2 paces
- 8. N. 82 1/2° W., 32 " to a stone said to
be a boundary of Anderson's
Retreat and, with that tract,
- 9. N. 60° E., 18 paces to a stone set.
- 10. S. 66 1/2° E., 49 " to a stone... by 2 W.O.,
the beg. of Hills and Dale's, and,
with that land, 4 lines,
- 11. S. 44 1/2° E., 30 paces
- 12. N. 70° E., 37 " to a Pine...
- 13. N. 28° E., 47 " to a stone marked "M",
- 14. N. 23° W., 16 " to Industry and
with that land,
- 15. N. 61° E., 19 1/2 paces
- 16. S. 88° E., 12 "
- 17. S. 44° E., 16 " to the ^{15E} line
of Sutton's
Neighbour and with that line
reversely to the beg. of said
land, the original,
- 18. S. 6° E., 39 paces and, with the "given"
line of the original, reversely,
- 19. S. 74 1/2° E., 13 paces to the 5E line of...
Hexagon and with said line,
- 20. S. 7° E., 2 paces to its end, and, with
the "given" line of said land,
- 21. S. 56° E., 148 paces to the beg. of said
land,
and thence, by, &c

301- Here and There- Sur. 13 April 1771; gr. 22 Feb. 1775 to Abraham
John Lewis's field book CXLVIII,
as the 4/ successive tracts-
Britain for 19 3/4 acres. Beginning at a... Sp. O...

Run and about 4 p. from said Run, and running

- 1. N. 10° W., 10 paces
- 2. N. 84° E., 20 "
- 3. East, 48 "
- 4. N. 50° E., 90 "
- 5. N. 13° W., 84 "
- 6. N. 84° E., 10 paces
- 7. S. 13° E., 68 "
- 8. S. 35° E., 14 "
- 9. S. 60° W., 20 "
- 10. S. 30° W., 7 "
- 11. South, 61 paces
- 12. N. 52° W., 15 "
- 13. N. 32° W., 34 "
- 14. S. 39° W., 34 "
- 15. S. 19° E., 10 "

and by, &c

302- The Divided Lott- Sur. 10 June 1771; gr. 2 Mar. 1774 to James
Cludium for 229 acres. Beginning at
the beg. tracts of Miles's Desire, standing on
a high point of a hill on the E. side of Stump Run, and -

- 1. S. 28° W., 63 paces
- 2. S. 19° W., 146 "
- 3. N. 11° W., 40 "
- 4. West, 171 "
- 5. N-W, 70 paces
- 6. S. 9° W., 48 "
- 7. S. 28° W., 87 "
- 8. N-W, 64 "
- 9. N. 19° E., 112 paces
- 10. East, 160 "
- 11. N. 70° E., 112 "
- 12. N. 48° E., 92 "

and by, &c

303- Begin- Sur. 21 Oct. 1728; gr. 8 July 1730 to William
Crabtree for 100 acres. On a ridge
between Winters Run and Deer Creek.

Beginning at the... Constants "being the bounds of Abraham
Whitaker's land," and running -

- 1. East, 100 paces
- 2. North, 80 "
- 3. N. N. E., 50 "
- 4. W. N. W., 12 "
- 5. S-W, 28 paces
- 6. West, 100 "
- 7. S. 20 1/2° W., 148 "

and by, &c

"Bounded by Commissions at 2 1/2 Variation in... 1789"

304. Cockin's Lot - Sur. 4 Oct. 1720 for John Cockin, and gr.
 "J.L. N.B. folio 345"
 To 104 acres - "Above the Head of
 Bush River and upon the E. side of Winter's
 Run" Beginning at a... N.W.C. and a... Gum... at the head of a draught
 of said Run, and running -

1. West, 100 per.	4. South, 50 per.
2. South, 80 "	5. East, 80 "
3. E.S.E., 100 "	and by, &c

305. Surveyor's Point - Sur. gr. 15 Dec. 1770 to James
 Everett for 81 2/3 acres. Beginning at
 the end of the "West, 100 per." (1st) line of
 Cockin's Lot, formerly, &c, and running -

1. East, 100 per.	5. S. 40° E., 64 per.	9. S. 27° E., 85 per.
2. S. 23° E., 20 "	6. S. 50° W., 156 "	10. N. 16° E., 89 "
3. North, 15.8 "	7. N. 43° W., 28 "	and by, &c
4. W. by S., 72 "	8. S. 8° W., 42 "	

306. Cuckoldmaker's Point - Leased 7 Dec. 1742 to Thomas Horn for
 5.8 acres - Beginning at the end of the
 "S. 17° W., 50 per." () line of Horn Point former-
 ly surveyed for said Horn, and running -

1. S. 55° W., 20 per.	4. S. 87° W., 74 per.	7. N. 53° E., 48 per.
2. S. 80° W., 20 "	5. S. 53° W., 92 "	and by, &c
3. S. 64° W., 20 "	6. N. 5° W., 80 "	

307. Horn Point - Leased 14 Mar. 1744 to Thomas Horn for
 95 acres - Beginning at a... R.O... at the
 head of a Glade a little above the head
 of the great meadow... the beg. of... Elizabeth's Lot formerly laid
 out for said Horn, and running -

1. S. 17° W., 50 per.	3. N. 23° E., 95 per.	5. S. 19° E., 46 per.
2. N. 82° W., 246 "	4. S. 82° E., 60 "	and by, &c

308. Barton's Lot; part of My Lady's Manor - Leased 20 Feb. 1762 to
 John Barton for 213 acres, "per the lives
 of John Barton, Anne Barton and John Barton
 Junr" Beginning at a... R.O. at the end of the "N.N.E., 206 per." () line of
 Thomas Slade's Lott, and running -

1. W.N.W., 152 per.	4. N. 5° W., 12 per.	7. S. 3° E., 45 per.
2. North, 80 "	5. N. 36° E., 16 "	8. N. 62° E., 164 "
3. N. 40° E., 40 "	6. N. 53 1/2° E., 56 "	9. S. 43° E., 20 "
		and by, &c

309. Wheeler's Out Lot - Leased To Benjamin Wheeler for
 275 acres. Surveyed 10 Jan. 1745. Settled by
 Commissioners in 1749 by 3 1/2° Variation -
 Beginning at the end of the "S.E." (1st) line of... Powell's Choice, the
 supposed beg. of Tho. Denbow's land, and running -

1. S. S.E., 52 per.	7. E. S.E., 88 per.	13. North, 109 per.
2. S.E. by E., 54 "	8. S. 38° E., 28 "	14. West, 164 "
3. S-E-, 226 "	9. East, 81 "	15. North, 80 "
4. S. by W., 90 "	10. N.N.E., 30 "	16. West, 30 "
5. S. 42° E., 17 "	11. West, 100 "	and by, &c
6. S. 59° W., 20 "	12. N. by W., 250 "	

310. Abraham's Neglect - Sur. 23 Feb. 1771; gr. 2 June 1774 to Hugh
 Newom for 27 acres - Beginning at the end
 of 6 per. on the "N. 87° W., 78 per." () line of...
 Abraham's Beginning, and running -

1. N. 87 1/2° W., 72 per.	5. N. 10 1/2° W., 20 per.	9. West, 20 per.
2. South, 12 "	6. N. 46° E., 30 "	10. South, 38 "
3. West, 48 "	7. N. 66° W., 22 "	11. N. 46° E., 34 "
4. N. 32° E., 37 "	8. S. 22 1/2° W., 78 "	12. S. 80° E., 110 "
		and by, &c

311- Abraham's Beginning - Leased 27 Oct. 1758, to Abraham Isaac Whitlam, for 42 acres - Beginning at a R.O. and a Wh.O. on the head of a draught... of the Black Rock Branch... of Winter's Run, and running -

- | | | |
|----------------------------------|-----------------------------------|-----------------------------------|
| 1. S. 15° E., 16 p ^{er} | 3. N. 87½° W., 90 p ^{er} | 5. N. 30° E., 132 p ^{er} |
| 2. S. 15° W., 32 " | 4. N. 70° W., 6 " | and by, &c |

312- Baldwin's Purchase - Sur. 25 Dec. 1787, for, and gr. 20 Aug. 1789 to William Baldwin for 60¼ acres - Beginning at a Sp.O. and a Wh.O. stump... the beg. of Orr's Bottom... on a point in the fork of Winter's Run, and running -

- | | |
|--|--|
| 1. S. 10° E., 3 p ^{er} | 10 (cont'd). Inverse, and with that land reversely, 3 lines, |
| 2. N. 45¾° E., 16 " | 11. S. 40° W., 32 p ^{er} . To a Sp.O. in a Glade, |
| 3. N. 78½° E., 22½ " To the top of a large Rock stone, | 12. S. 29° E., 17 " To a Bl.O. sapling, |
| 4. N. 38½° E., 60 p ^{er} . To a Wh.O. on the side of a hill, | 13. S. 41° W., 21 " To Orr's Bottom of said, and with that land reversely, 4 lines |
| 5. N. 80½° E., 5 p ^{er} . To a double Chestnut, | 14. S. 44° E., 25½ p ^{er} |
| 6. N. 25° W., 27½ " To a Sp.O. and a Chestnut, on the W. side of a spruce, | 15. S. 60° E., 30 " |
| 7. N. 5° W., 18 p ^{er} . To a Wh.O. and a Chestnut on the side of a hill, | 16. S. 49° W., 20 " |
| 8. N. 52½° W., 50 p ^{er} . To a stone, | 17. S. 10° W., 20 " |
| 9. N. 34° E., 7½ " To a stone | and by, &c |
| 10. N. 60° W., 43 " To Davis's Chestnut | |

313- Margaret's Best Way - Sur. 29 Nov. 1771; gr. 4 July 1774, to Margaret Atkins for 49 acres - Beginning at the end of the "5th" line of Nutterfield's Lott, and running thence -

- | | |
|----------------------------------|----------------------------------|
| 1. N. 84° E., 65 p ^{er} | 8. S. 59° W., 32 p ^{er} |
| 2. S. 67° W., 148 " | 9. N. 66° W., 20 " |
| 3. S. 35° E., 66 " | 10. N. 55° W., 18 " |
| 4. N. 67° E., 150 " | 11. S - W -, 23 " |
| 5. S. 15° E., 36 " | 12. N. 22° W., 132 " |
| 6. S. 79° W., 115 " | 13. N. 65° E., 80 " |
| 7. S. 42° E., 66 " | and by, &c |

129 lines written

314- Nutterfield's Lott - Leased 15 May 1760 to John Poter for 25 acres - Beginning at 2 Wh.O. on the S. side of a hill on the N. side of the Wolf's Branch descending into the Little Falls of Gunpowder River, and running -

- | | | |
|----------------------------------|----------------------------------|--------------------------------------|
| 1. N. 10° W., 64 p ^{er} | 3. S. 11° W., 30 p ^{er} | 5. S. 11° 30' E., 12 p ^{er} |
| 2. N. 58° E., 58 " | 4. S. 65° E., 42 " | and by, &c |

315- Walnut Neck - Sur. 25 Aug. 1720; gr. 10 July 1724 to Daniel Maccanus for 100 acres - On the E. side of Winter's Run, descending into Bush River. Beginning at 4 Wh.O., and running -

- | | | |
|-----------------------------|-----------------------------------|-------------------------------|
| 1. East, 16 p ^{er} | 3. N. 29° E., 175 p ^{er} | 5. South, 205 p ^{er} |
| 2. N. NE, 40 " | 4. W. by N., 95 " | and by, &c |

316- Addition to Bush Glade Resurveyed - Sur. 2 June 1786, for Henry Wilson; gr. 1 Jan. 1787 to William West, for 183¼ acres - Beginning at the end of the "SW. by S." line of St. Albans, and running, with that land -

- | | |
|--|--|
| 1. S. 9° E., 185 p ^{er} . To a R.O. through, then, with Hucitt's Range, | 7. S. 9° E., 42 p ^{er} . till it intersects the beg. of the "NE. by N." line of Luck, and with that land, |
| 2. South, 284 p ^{er} . | 8. NE. by N., 33 p ^{er} . To Walnut Neck, and with that land reversely, |
| 3. S. 59½° E., 50 " To the end of the "W. by N." of Richard Robertson's Robertson's Resurvey, and, with that land, | 9. North, 154 p ^{er} . till it intersects Bush Grove, and thence with, |
| 4. N. 27° E., 56 p ^{er} | 10. West, 99 p ^{er} . |
| 5. E. SE., 120 " then, with the given line of said land, | and by, &c |
| 6. S. 25° W., 32 p ^{er} | |

317- Beaver Dams - Leased 18 April 1761 to William Robinson for 25 acres - [Included in Bull's Outlet.] Beginning at the end of the "W. by N., 110 p^{er}" line of Robinson's Addition [to Robinson's Outlet] and running -

- | | | |
|----------------------------------|-----------------------------|---------------------------------|
| 1. N. 27° E., 56 p ^{er} | 3. South, 7 p ^{er} | 5. S. 6° E., 23 p ^{er} |
| 2. N. 68° W., 22 " | 4. W. by S., 83 " | and by, &c |

1622

318- Robinson's Addition to Robinson's Out Let. Sur. 25th Mar. 1747,

[Included in Bull's Outlett.] 32 acres -
Beginning at the end of the "E. by S. 300 p." ()

line of Robinson's Out Let, and running —

- | | |
|---------------------|--------------------|
| 1. W. by N., 110 p. | 3. E. S.E., 120 p. |
| 2. N. by E., 56 " | and by, &c |

319- Nelly's Eden - Sur 16 Feb. 1787 for James Norris, and gr.

To 111 acres. [Including Nuttall's Lot,
trans land. Incl also] Beginning at 2 Wh.O. ... the

original beg. of ... Nuttall's Lot, and running —

- | | |
|---|--|
| 1. N. 10° W., 64 p. to a stone, | 12. N. 22½° W., 10 p. to a stone, |
| 2. N. 47° E., 18 " to a Wh.O. near a
branch, | 13. S. 46° W., 25 " to a stone, |
| 3. N. 53½° E., 36 p. to a Bl.O. called
"The Owl Tree", | 14. N. 65° W., 35 " to a stone, |
| 4. S. 47° E., 40 p. to a Chestnut, | 15. North, 8 " to a stone, |
| 5. N. 78° E., 31 " to a Wh.O., | 16. S. 66° W., 105 " to ... Margaret's Best
Way and with that land more
only, 5 lines, |
| 6. S. 12° W., 8 " to the end of the
"S. 85° W., 36 p." () line of ... Bealy's
Paradise, sur. for William Bealy,
and running that land, 4 lines, | 17. N. 35° W., 47 p. |
| 7. N. 85° E., 36 p. to a pile of stones, | 18. N. 67° E., 148 " |
| 8. S. 30½° E., 12 " to a pile of stones, | 19. S. 84° W., 66 " |
| 9. N. 67° E., 41 " to a pile of stones, | 20. S. 47° W., 13 " |
| 10. S. 18° E., 99 " to a Gum ... in a
swamp, then, | 21. S. 65° W., 66 " |
| 11. S. 71° W., 23 p. to a Wh.O., | and by, &c |

320- Martin's Purchase. Sur. 15 Oct. 1792 for Martin Long; and gr.

Recorded in
Lb. J.C. N° 2, fol. 250, L. 8. 6 Feb. 1797, to Thomas Wilnot Agns, for 27 acres -

Beginning at a Wh.O. on the E. side of a branch,

"Bring a boundary or near the end of the "S. 50° E." line of Thomas West's
"Land ... West's Forest," and running —

- | | |
|---------------------|--------------------|
| 1. S - E -, 60 p. | 4. N - W -, 20 p. |
| 2. N. 32° E., 100 " | 5. North, 30 " |
| 3. South, 150 " | 6. N. 60° W., 60 " |

and by, &c

321- Brothers Lott. Leased 6 Jan. 1745 to William and Thomas
Crabtree for 95 acres - Beginning at the

end of the first "West" line (4E) of "The
said tract" [] and running —

- | | | |
|---------------------|----------------------|---------------------|
| 1. S - W -, 28 p. | 4. NE. by E., 62 p. | 7. SW. by S., 20 p. |
| 2. West, 100 " | 5. SE. by E., 60 " | and by, &c |
| 3. NW. by N., 160 " | 6. S. E. by S., 58 " | |

322- Münster - Sur. 15 July 1730 for Thomas Crabtree, and gr.

"Partly Contiguous" To 100 acres - Beginning at

3 double ... Chestnuts, on ... Wh.O. and on a Sp.O. ... at
the end of the "N. NW." () line of ... Bare [sic, Bear] Range, and —

- | | | |
|----------------------|----------------------|------------|
| 1. SW. by S., 140 p. | 2. NW. by N., 250 p. | and by, &c |
|----------------------|----------------------|------------|

323- Durhamshire - Sur. 19 May 1797, for Jesse Jarrett Esq., and
gr. To 71 acres - Beginning

at the end of the "N. by E., 50 p." (7E) line of
Powell's Choice (as sur. in 1789 to mark, &c. the line of Wheeler's
Out Let) and, with said line [reversely] —

- | | |
|---|---|
| 1. S. 7½° W., 32 p. to the "given" line of
Quarrelsome Ridge, and with it, | 5. N. 47° E., 36½ p. to the end of
the "SE. 306 p." line of Luck,
and with that land, |
| 2. N. 50° W., 85 p. to a stone ... at the
end of the "3E" line ... of Pug-
natio Humus, and, with that
land, | 6. N - W -, 106 p. |
| 3. S. 59° W., 60 p. | 7. N - E -, 8 " to Powell's Choice,
and by, &c |
| 4. N. 30° W., 114½ p. to a place SW. ½ p.
from a Wh.O. sapling ... in a lane
on the W. side of a hill, | |

324- Bull's Outlett - Sur. 5 Dec. 1792 for John Bull (of W^m) and

gr. To 49½ acres -
[Includes Beaver Dams and Robinson's Addition to
Robinson's Outlett.]
Beginning at the end of the "E. by S., 300 p."

(7E) line of ... Robinson's Outlett, and running —

- | | |
|--|--|
| 1. W. by N., 208 p. to the "3E" line
of Hewitt's Range, and with
that line or reversely, to the
end of the "2E" line thereof, | 3. N. 4° W., 16 p. to the "4E" line
of Beaver Dams, |
| 2. N. 75½° E., 70 p. to a stone set by
Commissioners, | 4. N. 78½° E., 19½ p. to a stone at
the end of the "3E"
line of Beaver Dams, |

324. Bull's Outlet, continued -

- 5. North, 7 per to a stone at the point of a creek on the N. side of Winter's Run,
- 6. S. 68° E., 22 per to a stone on the S. side of Winter's Run, at the end of the "2^d" line of Robinson's Addition to Robinson's Outlet,
- 7. E. S. E., 120 per to a stone; and by, &c.

325. Orr's Bottom. Sur. 13 April 1771; gr. 15 Sept. 1774 to James Orr for 26½ acres. Beginning at a Wh.O. and a Sp.O. in the fork of Winter's Run, and

Running thence -

- | | | |
|----------------------|----------------------|----------------------|
| 1. N. 16° W., 40 per | 5. N. 44° W., 36 per | 9. S. 30° E., 21 per |
| 2. N. 10° E., 20 " | 6. S. 10° W., 30 " | 10. S. 65° E., 38 " |
| 3. N. 49° E., 20 " | 7. S. 2° E., 32 " | and by, &c. |
| 4. N. 60° W., 30 " | 8. S. 29° W., 26 " | |

326. Mount Pleasant - Sur. 17 Sept. 1793 for John Ashmead and gr. to 143 acres -

Beginning at a stone between 2 Chestnut saplings, the beg. of Gratiuity, see. for William McComas, and -

- | | |
|---|---|
| 1. N. 11½° E., 72 per to a Chestnut and Water O., | 9. N. 79° E., 200 per to the beg. of said land, then, |
| 2. N. 77° E., 26 per to 2 B.O. in the forks of a branch, | 10. N. 79° E., 16 per to Freeman's Rest Enlarged, see. for James Sinclair, and with that land, 3 lines, |
| 3. N. 10½° E., 64½ per to a Chestnut on the side of a hill of Harper's Resolution, see. for John Harper, and with that land, | 11. S. 36° W., 17 per to a pile of stumps in a small branch, |
| 4. S. 80° E., 48 per to Street's Pleasant Hill, see. for Thomas Street, and with that land, 2 lines, | 12. S. 71° W., 110 per to a stem on the side of a hill, |
| 5. S. 6° W., 17½ per, | 13. S. 19° E., 72½ per to a stem at the end of 6 per on the "3 ^d " line of Claxen's Forest, see. for and with said line, |
| 6. S. 10° E., 36 " to a stem where stood a Hedding of said land, then, | 14. N. 64° W., 94 per to its end, and still with that land, |
| 7. S. 66½° W., 2 per to the end of the "S. 79° W., 200 per" line of Meade's Disappointment, see. for Rachel McClure, and with that land, 2 lines, | 15. S. 26° W., 80 per to Gratiuity aforesaid, and with that land, |
| 8. S. 19° W., 96 per to a stem on a hill, | 16. S. 73° W., 15 per to the "given" line thereof, and by, &c. |

42.57 lines to this

327. Freeman's Rest Enlarged - Sur. 4 April 1788; gr. 20 Aug. 1789 to

James Sinclair for 200¾ acres. Beginning at a stem on a hill at the end of 64 per in the "2^d" line of Claxen's Forest, it being also the end of the "2^d" line of Sinclair's "Good Luck", and running -

- | | |
|---|--|
| 1. N. 71° E., 74 per to a stem on a hill, | 8. N. W. 27 per, 81 per to a Sp.O., |
| 2. S. 19° E., 94 " to a stem on a hill, | 9. S. 36° W., 49 " to a pile of stumps in a small branch, |
| 3. N. 72° E., 90 " to a stem, | 10. S. 71° W., 110 per to a stem on the side of a hill, |
| 4. S. 19° E., 3 " to a stem, | 11. S. 19° E., 72½ per to a stem at the end of 6 per in the "3 ^d " line of Claxen's Forest aforesaid, and with said line reversely, |
| 5. N. 71° E., 64 " to a stem, | 12. S. 64° E., 6 per to the end of the "2 ^d " line of said land, and by, &c. |
| 6. N. W., 107 " to a Hedding on the side of a hill, | |
| 7. N. 27° E., 78 " to a stem, | |

328. Meade's Disappointment - Sur. 7 April 1792, for Rachel McClure, and gr. 16 April 1793 to Robert Watt, for 110½ acres. Including Barton's Folly, and beginning at a Wh.O. in the fork of a small

branch, the beg. of Barton's Folly, and running -

- | | |
|--|--|
| 1. N. 79° E., 16 per to Freeman's Rest Enlarged, and with that land reversely, | 5. N. 19° E., 56¾ per to Street's Pleasant Hill, see. for Thomas Street Senr., it being at a place N. 19° E., 4 per from a stem by a branch, |
| 2. N. 36° E., 32 per to a Sp.O. thereof, | 6. S. 79° W., 200 per to a place N. 19° E., 4 per from a stem, |
| 3. N. 60° W., 8½ " to an old Wh.O. of Addition to Bonds Gratiuity see. for John Ward, | 7. S. 19° W., 96 per to a stem on a hill, and by, &c. |
| 4. N. 76° W., 14½ per to a large white flinty rock in the "1 st " line of Barton's Folly, | |

329. James and Alexander's Paradise - Sur. 10 Aug. 1789 for James and Alexander McComas, for 332½ acres, and gr. to

Including Elenor's Delight, and Aquila's Forest, lease land - Beginning at a Wh.O. and a B.O., the beg. of Elenor's Delight, and running -

- | | |
|--|--|
| 1. N. 40° W., 80 per to a stem where stood the beg. tree of Aquila's Forest, | 3. N. 23° W., 58 per to a stem, |
| 2. N. 50° E., 23½ per to 2 Wh.O. at the end of the "S. 23° E., 58 per" line of Gratiuity, see. for William McComas, and with that land reversely, 8 lines, | 4. S. 73° W., 28 " to a stem, |
| | 5. N. 20° W., 25 " to a stem, |
| | 6. S. 62½ W., 7 " to a stem, |
| | 7. N. 50° W., 55½ " to 2 R.O. from one |

329. James and Alexander's Paradise, continued -

- (7. cont'd) root, and another R.O., by the side of a Glade,
 - 8. N. 7° W., 38 1/2 per. To 2 Gum saplings on the W. side of a branch,
 - 9. S. 70 3/4° W., 6 per. To a stone,
 - 10. N. 20° W., 64 " To the land of Griffith Evans, and bounding thereon,
 - 11. S. 33° W., 30 per. To a stone thereof,
 - 12. S. 36 1/2° E., 19 " To 2 Chestnuts of Isaac Parsons' land,
 - 13. S. 73 1/2° W., 57 per. To a stone,
 - 14. S. 7° E., 66 " To a stone,
 - 15. S. 9° E., 180 " To a pile of stumps in a Glade,
 - 16. N. 72° E., 29 per. To a stone,
 - 17. S. 33° E., 39 " To a stone in a Glade,
 - 18. S. 20° W., 12 " To a bunch of Maples in a swamp,
 - 19. S. 50° E., 104 per. To a stone in a marsh,
 - 20. N. 75° E., 44 per. To a stone,
 - 21. N. 50° E., 32 " To a stone,
 - 22. N. 20° E., 20 " To a stone and a Chestnut,
 - 23. N. 70° E., 5 " To the "N. by W., 20 1/2" (Ath) line of Friendship Enlarg'd. sur. for Richard Hope, [and with that land]
 - 24. N. by W., 5 per. To a Chestnut sapling of that land, and still with it,
 - 25. N. 67 1/2° E., 54 per. To a R.O. and W.H.O.,
 - 26. N. 35° E., 12 " To a stone,
 - 27. N. 7° W., 21 " To a stone,
 - 28. N. 74° W., 18 " To 3 Maples,
 - 29. N. 10° W., 20 " To a pile of stumps,
 - 30. N. 85° W., 44 " To the Great Road,
- and by, &c

330. Hopewell - Sur. 2 Jan. 1724, gr. 4 June 1726 to William Davis, Recorded in L.O., in Lib. PL, N^o 25, folio 607 - for 76 acres - Beginning at the end of the "N.E. by N. 1/2 per. N." () line of St. Albans, and running with that land -

- 1. E. S. E., 142 per.
 - 2. N. 30° W., 183 "
 - 3. West, 38 per.
 - 4. S. 29° W., 96 "
- and by, &c

331. Friendship - Sur. from 1746 for and leased to Benjamin Wharlen for 120 acres. Beginning at 2 Chestnuts from one root on a ridge, at or near the end of the "N. by W., 150 1/2" (19^E) line of The Addition to James's Forest, and running -

- 1. W. by S., 50 per.
- 2. N. by W., 20 "
- 3. E. N. E., 80 "
- 4. N. N. E., 80 "
- 5. N. S. 2° E., 60 "
- 6. S. 23° E., 130 per.
- 7. W. by S., 60 "
- 8. S. - W., 64 "
- 9. S. - E., 118 "
- 10. N. 84° E., 32 "
- 11. S. 7° W., 30 per.
- 12. S. 89° W., 20 "
- 13. N. W. by W., 60 "
- 14. S. 71° W., 49 "
- 15. N. 8° E., 60 " and by, &c

332. Pittsburgh - Sur. 9 Aug. 1762 for John Johnson; and gr. 13 Jan. 1786 to James Johnson for 50 acres. Recorded in L.O., in Lib. J.C., N^o 25, folio 607 -

- Beginning at 3. W.H.O. in a bottom leading to a small draught of Thomas's Run, and running -
- 1. S. 66° E., 60 per.
 - 2. South, 38 "
 - 3. West, 82 "
 - 4. N. 16° W., 18 "
 - 5. West, 20 "
 - 6. N. 30° W., 18 per.
 - 7. N. 14 1/2° E., 26 "
 - 8. N. 65° E., 20 "
 - 9. N. 36° E., 46 "
 - 10. S. 63 1/2° E., 86 "
- and by, &c

Mount 1
333. Mount Moriah - Sur. 30 Oct. 1787 for Evan Evans, for 100 1/2 acres, and gr. to Beginning at Including Little John's Endeavour - 2 Chestnuts from one root, the beg. of Little

John's Endeavour, and running -

- 1. N. N. W., 154 per.
 - 2. N. 36 3/4° W., 6 1/2 " To a stone marked "E", S. 40° W., 1/2 per. from 2 Hickories from one root,
 - 3. S. 62° W., 72 per. To a stone marked "J.E.",
 - 4. S. 12° E., 37 "
 - 5. S. 47 1/2° W., 4 " To the beg. of Claxen's Forest, gr. to Claxen Bowen,
 - 6. S. 39 1/2° W., 60 per. To a W.H.O. a boundary of Friendship Enlarg'd, sur. for
 - 7. S. 21 1/2° E., 27 per. To 2 B.O.,
 - 8. S. 9 1/2° E., 21 " To a crooked Sassafras, then,
 - 9. N. 68 3/4° E., 21 per. To a place S. 20° W., 4 1/2 per. from a W.H.O.,
 - 10. S. 75 1/2° E., 53 1/2 per. To a stone,
- and by, &c

334. Claxen's Forest - Sur. 5 Mar. 1728; gr. 6 July 1730 to Claxen Bowen for 100 acres. Near the head of Winter's Run. Beginning at 3. W.H.O. at an elbow of the said Run, and running -

- 1. N. 30° W., 100 per.
 - 2. N. 26° E., 100 "
 - 3. N. 64° W., 100 "
 - 4. S. 26° W., 80 per.
 - 5. S. 23° E., 219 "
- and by, &c

335 Sinclair's Good Luck - Sur. 4 April 1788; gr. 19 Aug. 1789 to Lester Sinclair, for 68 1/2 acres. Beginning at S.W. O., the beg. of... Claxen's Forest and running -

- 1. N. 30° W., 100 per. to a stone on the N. side of Winter's Run,
2. N. 26° E., 64 per. to a stone on a hill,
3. N. 71° E., 74 " to a stone on a hill,
4. S. 19° E., 94 " to a stone on a hill,
5. W. S.W., 22 per. to a stone marked "B.",
6. S. 62° W., 72 " to a stone marked "H.",
7. S. 12° E., 37 "
and by, &c

336 Sinclair's Prospect - Sur. 10 Nov. 1789 for Mary Norington for 132 1/2 acres; and gr. to

Including Low's Dene, near land - Beginning at a plain S. 65° W., 8 per. from the beg. of Low's Dene, an R.O. on the S. side of the head spring of the Rock Run, and running -

- 1. N. N.W., 126 per. to a stone marked "B." of Sinclair's Good Luck, sur. for Lester Sinclair,
2. E. N.E., 22 per. to a stone on a hill... of Freeman's Rest Enlarged, sur. for James Sinclair and, with that land, 3 lines,
3. N. 72° E., 90 per. to a stone
4. S. 19° E., 3 per. to a stone,
5. N. 71° E., 64 " to a stone,
6. S. E., 16 " to a stone,
7. S. 25° E., 88 " to an R.O.,
and by, &c

337 West's Forest - Sur. 2 Sept. 1790 for Thomas West, for 133 1/2 acres, and gr. to Beginning at a stone set up in the centre of the beg. lines

of... Rigdon's Charming Spot, sur. gr. to Thomas Baker Rigdon, and, running with that land, 4 lines -

- 1. E. N.E., 87 per.
2. N. 83° W., 47 "
3. S. 77° W., 60 "
4. S. 44 1/2° E., 35 1/2 " to the beg. of said land, then,
5. W. S.W., 4 1/2 " to a stone,
6. N. 65° W., 53 " do.
7. N. 25° W., 78 " do.
8. S. E., 37 " do.
9. E. by S., 160 " do.
10. S. E. by E., 82 per. to a stone,
11. North, 31 " do.
12. S. S.E., 57 " to 2 small... W.O.,
13. W. S.W., 77 "
14. S. 40° W., 13 " to a W.O.,
15. S. 50° E., 50 "
16. N. 84° W., 79 "
17. N. W., 13 "
18. W. S.W., 18 " to a stone; and by, &c

338 West's Neighbour - Sur. 6 Jan. 1794 for Jesse Jarrett Esq. for 93 acres, and gr. to

Beginning at the beg. of Samuel's Chance [sur. 5 Oct.

1789 for Corbet and Clendinning, Executors, &c.] and running, with that land -

- 1. S. 22° E., 44 per. to the end of 37 per. on the "S. 87° W., 70 per. () line of... Tate's Neighbour, gr. to Andrew Tate, and with that land reversely, 7 lines,
2. N. 87° E., 37 per.
3. N. 9° W., 62 "
4. N. 20° E., 50 "
5. N. 34° W., 40 "
6. N. 40° E., 70 "
7. North, 24 "
8. N. 50° W., 77 "
9. N. 24° E., 32 1/2 " to 2... W.O. of David's Hope, sur. for David Tate,
10. West, 80 per.
11. South, 67 per. to a stone marked "T.W." of West's Forest, sur. for Thomas West,
12. S. S.E., 10 per. to... Partner's Troubles (said land),
13. N. 40° E., 56 per. to an B.L.O. the beg. of said land and, with its "given" line,
14. S. 50° E., 100 per. to the end of the "3 1/2" line of Partner's Troubles, and with said line,
15. S. 40° W., 160 per. then,
16. N. 50° W., 50 "
17. South, 34 " to the "given" line of Samuel's Chance aforesaid, and by, &c

339 Tate's Neighbour - Sur. 15 Feb. 1771; gr. 26 Mar. 1772 to Andrew Tate, for 186 acres. Beginning at the end of the "South, 25 per. (1 1/2)" line of... Farlow's

Contrivance, and running -

- 1. North, 25 per.
2. East, 20 "
3. North, 240 "
4. East, 100 "
5. South, 56 "
6. East, 30 "
7. N. 10° E., 20 "
8. N. 12° W., 73 "
9. N. 45° W., 140 per.
10. S. 20° W., 57 "
11. West, 40 "
12. S. 24° W., 68 "
13. S. 50° E., 77 "
14. South, 24 "
15. S. 40° W., 70 "
16. S. 34° E., 40 "
17. S. 20° W., 50 per.
18. S. 9° E., 62 "
19. S. 87° W., 70 "
20. S. 11° E., 36 "
21. S. 70° W., 37 "
22. S. 15° E., 47 "
and by, &c

340 Partner's Troubles - Sur. 14 Dec. 1742 for William Moore, and

"Three two tracts [this and [the next] from Jarrett's book] gr. to Beginning at a B.L.O. near the line of Mary's Delight,

340- Partner's Troubles; continued

and running thence -

1. S. 40° W., 160 paces

2. S. 50° E., 100 "

3. N. 40° E., 160 paces

and by, &c

341- David's Hope - Sur.

To for David Talm; and go. Beginning

1. N - W - , 120 paces

2. N - E - , 140 "

3. S - E - , 120 paces

and by, &c for 100 acres -

342 Honesty Is The Best Policy - Sur. 31 Mar. 1787, for James Finley, and go. To for 164 3/4

acres. Including Saviour's Refuse, and Armah, both lease land. Beginning at a Chestnut, the ... bay of Saviour's Refuse ... and also a boundary of Davis's Cheerful Innocence, and, with said land, 2 lines -

1. South, 40 paces to a stone,

2. N. 80° W., 98 " So. then,

3. S. by W., 2 " So.

4. W. by N., 52 " So.

5. N. 70° W., 46 " So.

6. N. 49° W., 68 " So.

7. N. 19° W., 9 " So.

8. N. N. E., 80 paces to a stone in a narrow bay of Bell's Habitation, sur. for David Bell,

9. E. S. E., 200 paces to a stone, the bay of Armah,

10. S. S. W., 60 paces to a stone,

11. S. 84° E., 9 " So.

12. S. S. W., 14 " So.

13. S. 67° E., 24 " So.

and by, &c

26 Mar 96, 3rd Fr. pp. all -

N. B. The preceding forty-two tracts, from 301 to 342 inclusive, were copied from the field book "J. L., CXLVIII," but, being manifestly in the handwriting of Patrick Doran and the lands chiefly situated in what may be called "his" country, it was at first thought best to enter them in Lib. P. D., N. VI. but this decision was reconsidered. The book contained 78 tracts, but all except these 42 are described fully elsewhere.

[This abstract is misleading in not being a copy of the Lib. P. D. of Paca's Park]

343- Paca's Park - Sur. 1 Nov. 1734 for Aquila Paca and John Paca, and from a copy (by Dr. G. W. Archer) of a certified copy of the Certificate of the sale by auction made by Wm. White, Esq. Sur. B. Ballou Co. Sp. Warr. granted 24 May 1734 - To for 1260 acres - A survey

very upon five tracts, as follows - Collett's Point, sur. 30 April 1688, for Samuel Collett, for 400 ac.; Prosperity, gr. 1 April 1686, to Thomas Lightfoot, for 140 ac.; Aquila, gr. 2 June 1698, to Aquila Paca Senr., father of, &c., for 74 ac.; Whitaker's Ridge, gr. 4 Nov. 1696, to Robert Love, for 150 ac.; and Paca's Defence Secured, sur. 20 July 1730, for 250 ac. (a survey upon Paca's Defence, sur. 19 Oct. 1719, for 250 ac.); excluding ac. deficiency, and ac. total of older surveys, and ac. in navigable water, and adding ac. surplusage, and 44 ac. vacant land. Beginning at a brick pillar ... at the place where stood the 15th tree of Aaron's Spring Neck, it being on the N. side of a cove or gut in the Westernmost Branch of Bush River [Older Creek], near to, and to the southward of Dr. Josias Middlemore's "prize house", and running, down and with said [Older Creek]. Thence -

1. S. 56° E., 18 paces

2. S. 80° E., 16 "

3. S. 57° E., 14 "

4. S. 48° E., 26 "

5. S. 13° E., 18 "

6. S. 29° E., 16 "

7. S. 3 1/2° W., 16 "

8. S. 63° E., 48 "

9. S. 87° E., 34 "

10. N. 78 1/2° E., 38 "

11. N. 39° E., 92 " then, leaving said West. Westernmost Branch,

12. N. 84° W., 28 paces to the N. N. E. () line of Howard's Park [and then with,]

13. to the "last" line of Collett's Point, and with that land,

14. S. 83° E., 108 paces.

15. S. 78° E., 40 " to the said Westernmost Branch, and down and with it,

16. S. 78° E., 30 paces

17. N. 77° E., 64 "

18. S. 48 1/2° E., 42 " to a point, the mouth of said Branch, and up ... Bush River,

19. N. 58° E., 27 paces to a R.O. by the River side, the 15th tree of Collett's Point which has fallen and a small Sp. O. ... N. 33° W., 2 paces to be bounded in its place

20. N. 39° E., 38 paces

21. N. 59° E., 14 "

22. N. 44° E., 36 "

23. N. 76° E., 40 "

24. N. 50° E., 8 " to a stone pillar on the shore at High Point, a gravelly point ... about midway between the mouths of the Westernmost, and the Middle Branches of Bush River [Older, and Bush Creeks] and still up the River,

25. N. 26° W., 32 paces

26. N. 16° E., 80 "

27. N. 61° E., 36 "

28. N. 35° E., 38 "

29. N. 10 1/2° W., 6 " to the end of a gravelly bar ... Plum Point, making the mouth of said Middle Branch, then, up said Branch,

30. S. 29 1/2° W., 22 paces

31. N. 26° W., 38 " to the point of Plum Point Marsh, and still with said Branch,

32. N. 88° W., 14 paces

Note that Honesty's Park is enclosed by the line C. W. D.

243- Paca's Park, continued

- 33. S. 46 1/2° W., 35 feet
- 34. S. 88 1/2° W., 10 "
- 35. N. 58° W., 14 "
- 36. S. 67° W., 19 "
- 37. N. 50° W., 28 "
- 38. N. 4 1/2° W., 10 " to the point of a large Marsh, then, still with said Branch,
- 39. S. 77° W., 20 feet
- 40. N. 6 1/2° E., 14 " to the point of a small Island on which is an Apple Or. Orchard, then, still with said Branch, [or Bush Creek]
- 41. N. 74° W., 28 feet
- 42. S. 47° W., 20 "
- 43. N. 49° W., 14 "
- 44. N. 72° W., 16 "
- 45. N. 49° W., 38 "
- 46. N. 22 1/2° W., 20 "
- 47. N. 54° W., 22 "
- 48. N. 12° W., 14 "
- 49. N. 31° W., 22 "
- 50. N. 10° W., 14 "
- 51. N. 19° W., 18 "
- 52. N. 16° E., 26 "
- 53. N. 34° W., 26 "
- 54. N. 15° E., 12 "
- 55. N. 34° W., 18 " to a point of osage making the mouth of Binam's Run, and up the Run

- 56. S. 28° W., 50 feet up and with Binam's Run, and still up the Run,
- 57. S. 85° W., 38 feet
- 58. N. 46° W., 32 " to a Locust post in the place where stood the ... Nickerson of ... Prosperity ... on the ... Run side and just above and near to the "Quaker's Meeting House", and up said Run,
- 59. N. 48 1/2° W., 35 feet to a small R.O. sapling .. about 1 1/2 above the main Road, ... by the stump of the 1 1/2 ... of ... Whitaker's Ridge, and up the Run,
- 60. N. 11° W., 14 feet
- 61. N. 52° E., 18 " to ... Come By Chance, and, with that land,
- 62. N. - W., 117 feet to the line of ... Prosperity, and with that land,
- 63. S. 6° E., 52 feet to the 1 1/2 line of ... Whitaker's Ridge, and with that land,
- 64. N. 48° W., 46 feet to a ... Sp. O. ... in or near a small spring descending into Binam's Run, and standing near said Run being the 2 1/2 ... of Whitaker's Ridge, and, with said land,
- 65. S. - W., 200 feet,
- 66. S. 8 1/2° W., 40 " to the R.O. on the S. side of a round hill a little above the Main Road "and near the Rowling Road that leads from the Land of Nodd forest to Dr. Josias Middlemore's Land,
- 67. South, 28 feet
- 68. S. 20° E., 80 "
- 69. S. 45° E., 156 " to a ... Sp. O. of ... Wals Ter's Enlargement, and, with that land,
- 70. South, 49 feet to ... Aaron's Spring Neck, and, with that land,
- 71. N. - E., 104 feet to ... Collett's Point, and, with that tract,
- 72. S. by W., 98 feet to the "giving" line of Aaron's Spring Neck and, thence with, by, &c

344- Collett's Point [or Neck]- Sur. 30 April 1664 for Samuel Collett for 400 acres, and go. to [Return]

From a mutilated fragment of Col. Pitt's original Certificate of the Survey called Paca's Park - "Bound's set by the Commissioners of Review" as to this tract

[The Western and Middle Branches of Bush River] Begins at a R.O. near the mouth of the N.W. Branch of said River [Old Creek] and runs -

- 1. N. by W., 200 feet,
- 2. S. 86° W., 328 " to a Sp. O. on a ridge, and by, &c
- 3. S. by W., 200 feet to a Maple,

345- Onion's Second Thought- Sur. 11 Mar. 1744, for from the "Revenue papers, as are the following Tracts" copied by Col. Benjamin Pennington

go. To for 40 acres - On the E. side of Gunpowder River. Beginning at a R.O. "deemed to be" the 2 1/2 ... of James's Park ... on the side of a branch, about 80 yards from said Falls and opposite a small Run that empties into the Falls, being the first Run on the W. side of the ... Falls below the "Long Cabin", and running thence -

- 1. S. E. by E., 168 feet
- 2. N. 70° W., 170 feet
- 2. S. 70° W., 25 " and by, &c

346- Onion's Defence- Sur. 7 May 1745 for Stephen Onion, for 62 acres, and from the "Revenue papers, as are Com. Plan granted 20 Nov. 1744 - Tho' White, D.S.B.C.

go. To On the Little Falls of Gunpowder River - Beginning at a Poplar ... the Bay of ... Richardson's Reserve, and running -

- 1. N. 68° W., 30 feet
- 2. North, 113 "
- 3. N. 66° W., 15 "
- 4. N. 8° W., 195 "
- 5. E. N.E., 18 1/2 feet
- 6. S. 15° E., 105 "
- 7. East, 20 "
- 8. South, 112 "
- 9. N. 81 1/2° E., 24 feet
- 10. S. S.W., 40 "
- 11. S. by W., 28 "
- 12. S.W. by S., 24 "

and by, &c

347- Spanish Oak Bottom - Sur. 27 May 1745 for Stephen Onion for 28 acres, and go. To

Beginning at a Sp. O. on the N. side of the South Branch of Gunpowder River, and running -

- 1. N. 55° W., 100 feet,
- 2. S. 19° W., 60 "
- 3. S. 55° E., 60 feet

and by, &c

348- Homer Recovered - Sur. 4 June 1745, for Stephen Onion, for 1744 acres, "The Revenue papers, as are Sur. under Sp. Plan granted 8 May 1745" and go. To a survey

upon Homer, go for 103 ac., with 1641 ac. vacant land added - On the W. side of Winter's Run, and on the N. of a Road from Paca's Mill to Gunpowder Little Falls. Beginning at 3. W.O. ... on a branch descending into Winter's Run, the Bay of ... Homer, the original tract,

348. Homer Resurveyed; continued
and running thence

- | | |
|---|--|
| 1. N. 79° E., 74 per. to the "given" line of Burrell's Chase, and with that land. | 15. N. 71° W., 329 per. to the North corner of... Jerusalem, and, with that tract. |
| 2. N. 10 1/2° W., 32 per. to a... W.H.O., the last line thereof. | 16. S. S.E., 190 per. |
| 3. East, 235 per. | 17. W. S.W., 64 " to... Groon's Chance, and with said land. |
| 4. North, 19 " | 18. S. S.E., 191 per. to the "given" line of... Tier's Key Hill, and with that land. |
| 5. N. N.W., 23 " to... Cooper's Paradise, and, with that tract. | 19. N. 49° E., 21 per. |
| 6. West, 60 per. | 20. S. S.E., 158 " to... Richardson's Reserve, and, ascending thence, |
| 7. N. N.W., 80 " | 21. N. E., 276 per. |
| 8. N. N.E., 60 " still with said land, then, | 22. S. by W., 110 " and, still with that land, |
| 9. N. S. 1/2 E., 52 " to... Expectation, and with that land. | 23. S. 44 1/2° W., 245 " to... Good Endeavour, and with that tract. |
| 10. N. N.W., 44 per. to... Macdon, and with said land. | 24. S. by E., 80 per. |
| 11. W. S.W., 105 per. | 25. S. 60° E., 178 " |
| 12. N. W. by N., 80 " | 26. S. 82° E., 60 " |
| 13. N. by W., 80 " still with Macdon, | and by, &c. |
| 14. N. 96 1/2° W., 326 " | |

349. Jericho - Sur. 12 June 1745, for Thomas Stamborg, for 100 acres, and the "Resurvey Papers", N° 22. Sur. by Thomas White, S.S.B.C., under Com. Warr, granted 31 Feb. 1744. go. To Beginning at 2. W.H.O. in the fork of the two small branches of the Indian Grave Run which descends into Gunpowder Falls, and running

- | | | |
|----------------------|------------------------|-----------------------|
| 1. S. 9° W., 48 per. | 4. S. 76° W., 102 per. | 7. S. 64° E., 69 per. |
| 2. N. 78° W., 48 " | 5. North, 85 " | and by, &c. |
| 3. North, 44 " | 6. N. 76° E., 112 " | |

350. Legos Chance - Sur. for Benjamin Lego Junr. (aniguan of Thomas Brenton Junr.) and go. To Beginning in Gunpowder Neck. Beginning at a... Gum on the East side of, and about 2 1/2 per. from the Road... from Toppa to the bottom of Gunpowder Neck, and running

- | | |
|---------------------------|-----------------------|
| 1. N. 52 1/2° W., 89 per. | 3. S. 39° W., 36 per. |
| 2. S. 72° W., 52 " | 4. S. 51° E., 100 " |
| | and by, &c. |

351. Onion's Pasture Ground - Sur. for Stephen Onion for 226 acres, from the "Resurvey Papers", N° 23. Sur. by Thomas White, S.S.B.C., under a Sp. Warr granted 27 Feb. 1744. and go. To a survey upon part of Wolf Harbour, (gr. to Samuel Sickenora) 118 ac., and

part of Holland's Adventure (sur. 26 Dec. 1676, for George Holland) 169 ac.; with 8 ac. vacant land added - lying on the North side of Gunpowder River. Beginning at a Tree lying on the said at the mouth of... Taylor's Creek, on the W. side of the Creek, "shown to be the Beg. of Holland's Adventure", and running thence

- | | |
|---|--|
| 1. N. 3° E., 29 per. | 11. S. 80° E., 115 per. |
| 2. N. 6° W., 27 " | 12. South, 63 " |
| 3. N. 9° E., 11 " | 13. S.E. by S., 75 " to the Main Road from Toppa into Gunpowder Neck, which Road divided Wolf Harbour between John Roberts and Robert Cutbush, and, with the Road, |
| 4. N. 21° W., 80 " | 14. N. 80° W., 48 per. to the "S.E. by S." line of Hol. Land's Adventure, and, with that line, |
| 5. N. 36° W., 14 " | 15. S.E. by S., 50 per. to its end, |
| 6. N. 24° W., 16 " | 16. S. 24° W., 120 " to the end of the "North", "102 1/2" line of Wolf Harbour, and, |
| 7. S. 71° W., 24 " to the "N. N.W." () line of the whole tract, Holland's Adventure, and with that line, | 17. South, 102 per. with said line to... where stood the 2d line of Wolf Harbour, and the Beg. of... Goldsmith's Neck, |
| 8. N. N.W., 147 per. to the end thereof, then | and by, &c. |
| 9. E. N.E., 60 " to... Wolf Harbour, | |
| 10. N. N.E., 35 " | |

352. Polcat Neck [Resurveyed] Sur. 1 Aug. 1745 for Stephen Onion and the "Resurvey Papers", N° 24. Sur. by Thomas White, S.S.B.C., under a Sp. Warr granted 8 May 1745. go. [27 Jan. 1746] to for 100 1/2 acres

a survey upon Polcat Neck, originally gr. for 100 ac., with 1/2 ac. vacant land added - On the E. side of the N. Branch of Gunpowder River. Beginning at a... Locust stump... on a Point... on the N. side of the mouth of... Polcat Creek, said stump ascertained to be the Beg. of the original by a Commission granted... to... Samuel Goeffelt, and running thence

- | | |
|---|-----------------------|
| 1. S. 44° E., 10 per. to a Locust Post, then by of... White's Hill, | 4. N. by W., 30 per. |
| 2. N. 59 1/2° E., 22 per. to the "E. by N." line of the original, and with that line, | 5. W. by S., 53 1/2 " |
| 3. E. by N., 50 1/2 per. to its end, | and by, &c. |

353- Friendship - Sur.

"The Ramsey Papers, Vol. 1." Resurvey
for Stephen Onion, of William's Side,
Friendship, Iskan's Second Addition,
with plat.

gr To for 404 acres

Between Gunpowder and Bush Rivers - [This is a
resurvey, made 4 Sept. 1745 for Stephen Onion, when

several other neighboring tracts were run and platted by Col. White -] and
at this time this tract was "in the possession of William Copeland -]

Beginning at a... W.O. at the place where stood a... R.O. The leg. of Friendship, ...
at a small branch... of Foster's Run, and running

- 1. S. by E., 231 paces, To a... W.O. by a Spring, "place at the head of... Preston's Creek," and
- 2. E. by N., 280 paces.
- 3. N. by W., 231 paces.
- and by, &c. for 400 ac.

354- Iskan's Second Addition - Sur.

"The Ramsey Papers, Vol. 1." Sur-
vey as above.

gr To

for 300 acres. [Resurvey by Col. White, 4 Sept. 1745, for
Stephen Onion, as above.] Beginning at 2... R.O. on

the S. side of ["Sunokan"] Seneca Ridge, near the head of a branch descending
into the E. side of Gunpowder River, and running

- 1. N. 58° E., 144 paces
- 2. South, 102 "
- 3. S. 83° W., 132 "
- 4. South, 38 "
- 5. West, 110 "
- 6. North, 114 "
- 7. East, 70 "
- 8. North, 174 "
- 9. West, 126 paces
- 10. N. 25° E., 42 "
- 11. N. 65° W., 142 "
- 12. N. 11° W., 28 "
- 13. N. 58° E., 80 "
- 14. North, 100 "
- 15. N. 60° W., 40 "
- 16. North, 36 "
- 17. N. 65° E., 52 paces
- 18. S. 3° E., 148 "
- 19. S. 80° E., 64 "
- 20. S. 7° E., 50 "
- 21. S. 40° W., 90 "
- 22. S. 67° E., 160 "
- 23. South, 184 "

and by, &c.

355- Fortune - Sur.

"The Ramsey Papers, Vol. 1." From
the Certificate of Survey of Onion's
Inheritance Resurveyed, 2nd
R.O. - 20 Nov. 1745.

gr To Benjamin Williams for 295 acres.

Beginning at a... Sp.O. of Winley's Forest... at the head
of... Boyar's Gut, and running there "parallel with

"said Winley's Forest"

- 1. N. by E., 127 paces
- 2. N. W., 30 "
- 3. N. N. W., 68 "
- 4. N. 78 1/2° ... , 30 "
- 5. North, 20 "
- 6. N. 11° E., 52 paces
- 7. N. 11° W., 40 "
- 8. N. 33 1/2° E., 20 "
- 9. N. 58° E., 20 "
- 10. N. E., 34 "
- 11. N. 33 1/2° E., 13 paces
- 12. N. 67 1/2° W., 200 "
- 13. S. 13° E., 500 "

and by, &c.

for 280 acres, now

356- Winley's Forest - Sur.

"The Ramsey Papers, Vol. 1." -
See Onion's Inheritance Resurveyed,
in which this is included -
* Addition from one of Col. White's
surveys.

gr To for 100

acres, and now, [20 Nov. 1745] found to contain 114 acres -

Beginning at a... R.O. on a point near the mouth of
Cat Creek and running

- * West, 60 paces
- 1. S. 79° W., 73 paces to a... Sp.O.,
- 2. N. by E., 320 "
- 3. East, 50 paces,
- and by, &c. S. 27° W., 320 paces.

357- Onion's Inheritance - Sur.

"The Ramsey Papers, Vol. 1." -
See Onion's Inheritance Resurveyed,
of which this is a part.

gr To Stephen Onion for

acres, and now [1745] contains 40 acres - Beginning

at a... R.O. close by the E. side of the North Branch
of Gunpowder River, and running

- 1. N. W. by N., 40 paces
- 2. N. by W., 150 "
- 3. W. by S., 30 "
- 4. S. 11° E., 42 paces
- 5. S. 11° W., 52 "
- 6. South, 20 "
- 7. S. 74 1/2° E., 30 paces
- 8. S. S. E., 68 "
- 9. S. - E., 30 "

and by, &c.

358- Onion's Angle - Sur.

"The Ramsey Papers, Vol. 1." -
See Onion's Inheritance Resurveyed,
which includes this tract.

gr To Stephen Onion for

acres, and now [1745] found to contain 5 acres -

Beginning at a... R.O. close by the E. side of the Little
Falls (or North Branch) of Gunpowder River, the leg. of Onion's Inheritance,

and running

- 1. N. W. by N., 40 paces
- 2. East, 40 "
- 3. S. by W., 46 paces,
- and by, &c.

359- Amusement - Sur.

"The Ramsey Papers, Vol. 1." See
Onion's Inheritance Resurveyed.

gr To Stephen Onion for

acres, but now [1745] contains 148 acres - Beginning at

a... W.O. on the S. side of the first branch that descends
into the E. side of the Little Falls of Gunpowder River and a few paces to the

Eastward of "the Road into the Forest from Onion's Mill by Hitchcock's plantation
and running there

- 1. N. by W., 80 paces
- 2. W. S. W., 32 "
- 3. S. 17° E., 168 "
- 4. East, 27 "
- 5. N. by E., 16 paces
- 6. S. 18° E., 90 "
- 7. N. E. by E., 89 "
- 8. N. 6° W., 58 "
- 9. N. 70° W., 62 paces
- 10. N. N. E., 32 "
- and by, &c.

360 - Sicklemore's Refuse - Sur.

The Return Paper, No. 2. This tract also is included in Onion's Inheritance Resurveyed, which see.

gr.

To Stephen Onion, and

contains 21 acres - Beginning [at a point] NE by E, 117¹/₂ from an old Poplar in the Generally Run, and a little above [the place] where the Road from Sugarhanna and Topka crosses said Run, and running -

1. N.E. by E, 114 paces,

3. S. by W, 61 paces,

2. N. 81° W, 87 paces,

and by, &c

361 - Onion's Inheritance Resurveyed - Sur. 20 Nov. 1745 for Stephen Onion, for 849 acres, and gr.

A survey upon seven tracts, viz; Fortune, (gr. for 295 ac., but contains) 280 ac., less 59 ac. pent. &c., leaving

- clear) ac.; Winley's Forrest, (gr. for 100 ac., adding 14 ac. surplusage, in all) 114 ac.; Samuel's Delight, (gr. for 150 ac., less pent. &c. 49 ac., leaving) 101 ac.; Onion's Inheritance, (gr. for 40 ac., less 4 ac., pent. &c., leaving clear) 36 ac.; Onion's Angle, (laid out for 5 ac., less 2 ac., pent. &c.) 3 ac.; Amusement, (148 ac., less 16 ac. pent. &c.) 132 ac.; and, Sicklemore's Refuse, (containing 21 ac., less 9 ac. pent. &c.) 12 ac.; with 230 ac. vacant land added -

Beginning at a R.O. on a point near the mouth of... Cat Creek... the beg. of... Winley's Forrest, and running -

1. S. 43 1/2° W, 37 paces,

13. North, 75 paces,

2. N. 51° W, 29 "

14. S. 63° E, 30 " to the beg. line of Richard's Reserve,

3. S. 79° W, 22 " to a Sp. O. the 2^d line of Winley's Forrest and the beg. of Fortune,

15. S. by E, 105 paces to a tree of Good Endeavour,

16. N. 42° E, 309 paces,

4. N. by E, 15 paces,

17. S. 70° E, 20 " to "Fells Swampy Moor" (sic) [or Fells Swarthmore,]

5. N. 51° W, 117 "

18. S. 9 W, 196 paces,

6. N. 13° W, 67 " to Pindico belonging to Walter Tolley, and with that land, 3 lines,

19. S. 70° E, 64 " to Littleworth,

7. East, 15 paces,

20. S. 6° E, 78 " to Sicklemore's Dock,

8. N. 1 1/2° E, 144 "

21. S.W. by W, 219 " to the "given" line of Winley's Forrest,

9. N. 79 1/2° W, 56 " to the "S. 13° E, 500 paces" line of Fortune, then,

22. S. 7° W, 52 paces,

10. N. 13° W, 183 paces to... Expectation (

23. N. E., 55 "

11. S. 70° E, 197 " with said land to a Sp. O. then up,

24. E. by N, 14 "

12. N. by E, 50 paces,

25. N.E. by E, 24 "

361 - Onion's Inheritance Resurveyed, continued

26. E. by N, 168 paces still bounding on Sicklemore's Dock,

34. South, 46 paces,

27. N. N.E., 26 paces,

35. N. 42° W, 52 "

28. N. by W, 26 "

36. S. 23° W, 63 "

29. East, 19 "

37. S. 79° W, 205 "

30. N. 6° W, 19 "

38. S. W., 63 " to the "given" line of Winley's Forrest,

31. S. 70° E, 30 "

39. S. 7° W, 45 paces,

32. N. 64 1/2° E, 40 "

40. S. 53 1/2° E, 45 "

33. S. 35° W, 30 "

and by, &c

and by, &c

362 - Smith's Beginning - Sur. 18 Mar. 1688

The Return Paper, No. 1. This tract also is included in Onion's Inheritance Resurveyed - also see "The Return Paper, No. 2."

To Thomas Smith

gr. for 100 acres - Beginning at a... on the S. side of... Roger Hill's Creek, a creek of the Gunpowder River, and at the mouth of the Creek, and running, down said River -

1. S. S.W., 97 paces to Sim's Choice,

3. E. by N, 74 paces,

2. N.W. by W, 233 " with that land,

and by, &c

363 - Addition to Onion's Inheritance - Sur. 7 Mar. 1745 for Stephen Onion,

The Return Paper, No. 1. Sur. by T. Smith, Esq. B.C. on the 18th of March 1745. granted 18th Sept 1745 [23] - also see "The Return Paper, No. 2."

gr. for 91 acres, and gr.

A survey upon Smith's Beginning (gr. for 100 ac. but found to contain) 71 ac., less 3 ac. pent. &c., with 23 ac. vacant land added - At the head of, and on the West side of the N. Branch of Gunpowder River - Beginning at a Locust post... where stood the original... Beginning line of Smith's Beginning... at the S. side of the mouth of... Roger Hill's Creek, and running -

1. S. S.W., 97 paces to... Simms' Choice,

6. S. 13° E, 40 paces to the "given" line of the original, then thence with,

2. N.W. by W, 388 " with that land,

7. S. 53° E, 125 paces to... Winley's Forrest, and with that land,

3. N. 16° W, 13 " to the beg. of Pindico, and with said land,

8. S. by W, 28 paces to the "2^d tree through,

4. S. 60° E, 80 paces,

9. N. 79° E, 34 "

5. East, 115 " to the "S. 13° E, 500 paces" () line of Fortune and with that land,

and by, &c

364 - The Biters Bit Sur. 4 April 1736 to William Dallam for 329 acres. Beginning at a... Wh. O. and 2... R.O. on the E. side of the Gravelly Run which descends into... the Middle Creek, a branch of... Gunpowder River [said trees being] about 150 yards from the Road on the upper side, and running —

1. S. S. E., 70 per,
2. South, 200 "
3. East, 165 per,
4. North, 345 "

and by, &c. "for 322 1/2 ac."

365 - Neglect - Sur. 25 Sept. 1729, to James Isham for 50 acres. Beginning at the end of the "W. by S" () line of... Elizabeth's Choice, "according to the courses... in a Deed of Gift from Josias Hedden to James Isham," and running —

1. E. by N., 100 per,
2. N. by W., 70 "
3. E. by N., 45 per,
4. S. by E., 180 "
5. West, 46 per,
6. N. by W., 85 "

and by, &c. "for 53 ac."

366 - Dallam's Self Preservation - Sur. 20 Feb. 1745, for William Dallam, for 675 acres, and ga. to a survey upon The Biters Bit (ga. for 329 ac, but contains) 322 1/2 ac.; upon Neglect (ga. for 50 ac. but contains 3 ac. surplus, less 10 ac. foul, &c.) 43 ac.; and upon part of Moorfields (beg. in, and 62 1/2 from the beg. of the "S. by E." line of that land and running — a. S. by E., 28 1/2; b. E. by N. 18 1/2; and by, &c. for) 1 1/2 ac.; with 308 ac. vacant land added — in Baltimore County, between Gunpowder River and Back River. Beginning at 2... R.O. and a... Wh. O. on the E. side of the Gravelly Run "descending into... the Middle Creek which descends into Gunpowder River, and about 100 yds. from the Road which leads from Joppa into Gunpowder Neck, and on the upper side of said Road," and running —

1. S. S. E., 70 per,
2. South, 209 "
3. East, 165 per,
4. North, 316 "
5. East, 51 per, to... Parson's Decit,
6. North, 48 "
7. N. N. E., 20 "
8. North, 60 "

366 - Dallam's Self Preservation; continued

9. N. 23° E., 28 per
10. N. W., 59 "
11. N. by W., 62 " To... Williams Ridge,
12. W. by S., 207 " To... Friendship "whereon "William Copeland now dwells" and by, &c.

13. S. by E., 216 per
14. W. by S., 93 "
15. South, 30 "

367 - Spring Neck - Sur. To Arthur Taylor for 126 acres. Beginning at a... Chestnut [found in the survey following by beginning... where stood a Wh. O., then 4th tree north and crossing to said Chestnut] and running —

1. E. by S., 95 per,
2. S. by W., 30 " To Gunpowder River,
3. S. S. E., 16 "
4. East, 46 " To a Wh. O. [now lying down on the River side, and by, &c. "for 133 ac."

5. N. N. E., 30 per
6. N. by E., 144 "
7. West, 160 "

368 - Charles's Purchase - Sur. 27 Feb. 1677, to Nicholas Gasca - on the N. side of Gunpowder River. way for 300 acres - Beginning at a... R.O. in a valley on the E. side of and at the mouth of... Foster's Creek, and running —

1. East, 228 per, * with the [45] line of of George's Hill, Arthur Taylor's land?
2. N. N. E., 200 per.
3. West, 228 " To Foster's Creek, and * with said Creek, 9 lines,
4. S. 20° E., 10 per,
5. S. 10° W., 50 "
6. S. 64° W., 26 "

7. S. 33 1/2° W., 25 per,
8. S. 6 1/2° E., 72 "
9. S. 57° E., 17 "
10. South, 14 "
11. S. 29° W., 30 "

and by, &c. "for 309 ac."

369 - George's Hill - Sur. 20 Oct. 1667, for George Collett, to on the East side of... Gunpowder River. 150 acres. Beginning at the end of a point by Gunpowder River side near the mouth of a smaller branch, where... stood a... Wh. O. then beginning, and running —

1. N. 50° W., 28 per,
2. N. 24° W., 32 "
3. N. 33° W., 15 per. "Sett. with the River, then;
4. East, 320 per. "into the woods;" and by, &c. "for 127 ac." "then, West, 370."

Copy of Survey 1720
 by Nicholas Gasca
 to the Hon. the Proprietors

370-Merrick's Branches - Sur.
"The Ramsey Papers, No 1."

gr. 29 Sept. 1745. To Robert Dutton

and Mary, his wife, for 93 acres - Beginning at

the end of the "last" line of... Charles's Purchase on

the W. side of Preston's Creek, and running -

- 1. N. N.E., 155 per. to Friendship (and with that land)
- 2. E. by N., 70 per., then,
- 3. S. S. 21° E., 97 per. to the end of the "N. N.E." line of Chance,
- 4. S. S.W., 100 per.

and by, &c, "for 122 ac."

371- Merrick's Inheritance Forever - Sur. 1 Oct. 1746 for Mary Dutton.....

"The Ramsey Papers, No 1." Sur. by
"T. White D.S.B.C." under Com.
granted 22 April 1746.

for 688 acres, and gr. To

a survey upon four tracts, viz; Spring Neck,

containing (133 ac., less 69 1/2 ac. part of George's Hill, and 1 1/2 ac. in navigable water)

62 ac.; Charles' Purchase (sur. for 309 ac. less 20 ac. part of Goldsmith's Neck)

289 ac.; George's Hill, (contains 127 ac., less 1 ac. in navigable water) 126 ac.;

and Merrick's Branches (containing 122 ac., less 44 ac. part, &c, and 8 ac. in

navigable water) 70 ac.; with 141 ac. vacant land added - Lying... on

the N. side of Gumpowder River and the E. side of Foster's Creek -

Beginning at a R.O. in a valley on the E. side and at the mouth of

Foster's Creek, and running, with said Creek, 4 lines -

- 1. N. 33° W., 26 per.
- 2. N. 29° E., 30 "
- 3. North, 14 "
- 4. N. 51° W., 4 " To... Goldsmith's Neck, and with that land,
- 5. NE. by N., 255 per. to the extent of the "NE. by N." line thereof, then, still,
- 6. NE. by N., 38 per. to the "S. by E." line of... Friendship, and with that land,
- 7. S. by E., 140 per. to the original "West" line of Charles' Purchase, and, with said line [reversely]
- 8. East, 110 per. to the end of the "NNE" line of said land, and still with said land,
- 9. S. S.W., 36 per. to the "E. by N." line of Friendship, and thence with,
- 10. E. by N., 106 per. to land belonging to the heirs of St. Bond and, with that land, 2 lines,
- 11. South, 98 per.
- 12. West, 98 per. to the branch at the
- (21 cont'd) head of Preston's Creek, and, with the W. side of said Creek, 5 lines,
- 13. S. 80° W., 34 per.
- 14. N. 69° W., 34 "
- 15. S. 29 1/2° W., 40 "
- 16. S. 23° E., 28 "
- 17. S. 13° W., 11 " Turn,
- 18. S-E-, 32 "
- 19. East, 53 " to the "NNE" line of... Chance, and, with that land,
- 20. S. S.W., 105 per. to a Chestnut, the 2^d tree of said land,
- 21. N. 87° W., 10 per.,
- 22. S. 38° W., 25 " To a... W. O. by the side of Gumpowder River, the top of Hog Point and the 4th trees of Spring Neck, and with Hog Point,
- 23. E. S.E., 40 per. to Gumpowder River, and then with said River, 11 lines,
- 24. S. 50° W., 18 per.,

End to 117692.

371-Merrick's Inheritance Forever, continued

25. N. 55° W., 53 per.

28. N. 39° W., 27 per.

26. S. 71° W., 26 "

29. N. 73° W., 21 "

27. N. 28° W., 14 "

34. South, 11 " To a Point, the top of George's Hill, and still with the River, 4 lines,

28. N. 5° W., 29 "

35. N. 50° W., 28 per.

29. N. 53° W., 46 "

36. N. 24° W., 32 "

30. S. 89° W., 42 "

37. N. 33° W., 27 "

31. N. 71° W., 35 "

and by, &c

End to 117697.

372- Londonderry - Sur. 14 Dec. 1746, for Nicholas Ruxton Gay for 16 1/2 acres, and

"The Ramsey Papers, No 1." Sur. by
"T. White D.S.B.C." under Com.
granted 22 April 1746.

gr. To

Beginning at the

end of the "West, 150 per." () line of... Coleraine,

and running thence -

1. West, 98 per.,

2. S. 56° E., 98 per.,

and by, &c

373- Astoria - Sur. 14 Dec. 1746 for Nicholas Ruxton Gay for 63 acres, and

"The Ramsey Papers, No 1." Sur. by
"T. White D.S.B.C." under Com.
granted 22 April 1746.

gr. To

Beginning at a... W. O., a

... tree of Seneca Ridge, and a boundary at the end

of the "S.W. by S., 149 per." () line of... Coleraine, and running -

1. NE. by N., 145 per.

2. South, 91 per.,

2. W. by S., 148 "

and by, &c

374- Bonds Tanyard - Sur. 10 Feb. 1746 for John Bond, for 93 acres, and

"The Ramsey Papers, No 1." Sur. by
"T. White D.S.B.C." under Com.
granted 22 April 1746.

gr. To

on the Little Falls of

Gumpowder River. Beginning at the end of the

"S. 17° W., 20 per." () line of... Young's Escape, belonging to Samuel Young, and -

1. South, 100 per.

2. N. 15° W., 100 per.,

2. N. 87° E., 68 "

and by, &c

375- The Oblongs - Sur. 10 Feb. 1746 for John Bond, for 84 acres, and gr.

"The Ramsey Papers, No 1." Sur. by
"T. White D.S.B.C." under Com.
granted 22 April 1746.

gr. To

in the Fork of Gumpowder River

and near the Little Falls of said River -

375 - The Oblongs; continued -

Beginning at a small Maple... in a small marsh on the W. side of a branch of the said Little Falls, and running -

- 1. NW by N, 2 per. 5. SE by S, 100 per. 9. East, 39 per.
2. West, 305 " 6. South, 200 " 10. North, 68 "
3. NW by N, 28 " 7. West, 42 " and by, &c
4. East, 309 " 8. North, 180 "

376 - Onion's Resolve - Sur. 4 Dec. 1746, for Stephen Onion, for 30 acres, and gr. To ... On each side

"of Winter's Run" - "Adjoining... Expectation and the Glebe land up the Run and the W. side thereof" Beginning at a heap of stones "which is S. 66° W., 42 ft. from a Hickory, the beg. of... Expectation, and

- 1. N. 73° W., 77 per. 3. N. NW, 50 per. 5. South, 36 per.
2. N. 66° E., 33 " 4. W. S. W., 61 " 6. S. S. E., 16 "
and by, &c

377 - Constantinople - Sur. 26 Jan. 1746, for Nicholas Runton Gay for 157 1/2 acres, and gr. 25 Jan. 1746, to Thomas Harrison. On the W. side of Winter's Run - Beginning at a Wh. O...

"in a sort of Pocoon at the head of the Sweet House Branch" ... of Expfield's or Ewells' Chace, and running -

- 1. N. 12 1/2° W., 62 per. 6. S. 53° E., 131 per. 11. N. NW, 13 per.
2. S. 5° E., 106 " 7. N. NE., 3-8 " 12. W. S. W., 26 "
3. S. 84° E., 64 " 8. N. 69° W., 25 " 13. S. 4° E., 197 "
4. N. 9° W., 6 " 9. N. NW, 210 " 14. West, 188 "
5. East, 169 " 10. North, 40 "
and with, &c

378 - Little Hopewell - Sur. 20 April 1747, for Thomas Harrison for 20 acres, and gr. To Betram Gunpowder and Bush Rivers. Beginning at a place North, 104 per. from

the beg. of Hopewell, and running - 1. N. 66° W., 150 per.; 2. South, 40 per.; 3. West, 23 per.; 4. S. 66° E., 164 per.; and by, &c

Gen. and 12 Feb. 1747.

379. Archibald's Addition - Sur. 26 Aug. 1720; gr. 10 Dec. 1724, to * Archibald "The Runny Papers, 422 L." Copies of the same as, the first "as returned by Col. George Bunsy"; the second, "Certificate Resolved, rectified by Act of Assembly" *G. W. Archibald's will - "D. S. Scott's Field Note, 435-4"

Roller, for 49 acres - On the E. side of the Little Falls of Gunpowder River: Beginning at a Poplar and... R.O. in the "E. NE." () line of Groom's Chance, and running, with that land, thence -

- 1. E. NE., 162 per., thence, 3. W. S. W., 136 per., 5. W. S. W., 24 per.
2. S. S. E., 32 " 4. South, 81 " and with, &c

Same tract, as rectified by Act of Assembly - Beginning as did the original survey (above) and running -

- 1. E. NE., 162 per. 3. W. S. W., 24 per.
2. S. S. E., 32 " and by, &c. "for 49 acres"

380. Groom's Chance - Sur. 28 April 1687 for Messrs Groom, for 300 acres, and gr. 10 Oct. 1687, to them - On the N. E. side of the Little Falls of Gunpowder River -

Beginning at a Wh. O. on a point by the said Falls, near the mouth of a branch, and running -

- 1. E. NE., 220 per. to a Wh. O., 3. W. S. W., 220 per. to a Wh. O. by the said Falls' side, thence, with said Falls,
2. N. NW, 218 " to a R. O., 4. S. S. E., 218 per. to the beginning.

381. Bond's Water Mills - Sur. gr. 30 Aug. 1725 to Thomas Bond, for 200 acres - Beginning at a R. O. the first boundary of Bond's Water Mills Rectification -

of... Expectation and running thence, with said land -

- 1. N. 24° W., 343 per., thence 9. S. 6° E., 36 per.
2. E. NE., 20 " 10. S. 72° E., 40 "
3. S. 80° E., 46 " 11. N. 76° E., 12 "
4. S. 30° E., 36 " 12. S. 30° E., 30 "
5. S. 49° E., 32 " 13. S. 11° W., 31 "
6. S. 23° E., 40 " 14. S. S. E., 110 "
7. S. 15° W., 32 " 15. W. S. W., 36 "
8. S. 19° E., 32 " 16. S. S. E., 122 "

and by, &c. "for 194 acres"

and to 1712/13.

382. Bond's Water Mills Resurveyed - Sun. 20 April 1750, per Thomas Bond, "The Remains of Papers, 1801." Extract from Certificate

for 286 acres, and gr. To

a survey upon Bond's Water Mills (gr. per 200

ac., but found to contain 194 ac., of which 18 ac. is excluded as pond, &c., leaving clear) 176 ac., with 110 ac. vacant land added - Beginning at the top of the original, [a R.O.] the first boundary of... Expectation, and running with that land -

- | | |
|---|--|
| 1. N. 24° W., 630 per, then, | 7. S.E. by S., 60 per. |
| 2. N. 33° W., 46 " | 8. East, 30 " then, |
| 3. N. 11° W., 44 " | 9. S. 20° E., 15 " to a R.O. the last... line of Jerusalem, and with that land, |
| 4. N. 26° E., 108 " | 10. S. S.E., 190 per. to a... Wh. O. the top of said Jerusalem, and the last... line of... Green's Chauce, and with said last named tract, still |
| 5. S. 55° E., 10 " to the top of... Rebecca's Lot, and with that land, 3 lines, | 11. S. S.E., 400 per. |
| 6. S. 6½° W., 112 per | and by, &c |

383. White's Hall - Sun. for Thomas White for 300 acres, and gr.

"The Remains of Papers, 1801." See by Philip Bond Junr. 1755, under Charles Calvert, Sun. Dec. 16-5) under 200 ac., dated respectively, 1755, 1757, 1758, 1759, and 1760, for 200 ac. Plat.

17. To ... On the East side of the North Branch of Gunpowder River and about a mile above the

Town of Joppa. Beginning at a Locust post... at the mouth of and upon the South side of... Polcott Creek, and running -

- | | | |
|-----------------------|----------------------|-----------------------|
| 1. N. 86° E., 210 per | 8. N. 11° W., 32 per | 15. S. 79° W., 74 per |
| 2. N. 22° E., 49 " | 9. N. 42° W., 75 " | 16. S. 10° E., 14 " |
| 3. S. 80° E., 44 " | 10. S. 23° W., 65 " | 17. S. 4° W., 16 " |
| 4. N. 63° E., 19 " | 11. S. 79° W., 205 " | 18. S. 64° E., 17 " |
| 5. N. 15° E., 52 " | 12. S - W - , 42 " | 19. N. 79° E., 30 " |
| 6. S. 79° W., 65 " | 13. South, 24 " | and by, &c |
| 7. N. 22° E., 72 " | 14. S. 68° E., 107 " | |

384. Rayma - Sun 28 April 1687, per Samuel Stiklemore, for 100 acres, and gr.

"The Remains of Papers, 1801." From copy of Certificate from Lib. 4922, fol. 311. "First Survey... by Robert Bead, Esq. under the name of... 1685, to John Hall, for 1200 ac., of which he assigned 100 ac. to S.S."

To ... On the North side of Gunpowder River - Beginning at a... Wh. O... in the line of James...

Thompson's land, (formerly laid out for John Scott) and running, with the said line -

384. Rayma; continued -

- | | |
|---|---|
| 1. W. N.W., 84 per. To a Locust by the River side, then, with the River, | 3. N. 86° E., 180 per. To a Wh. O., |
| 2. N. 11° W., 48 per. To a R.O. at the mouth of Polcott Cove, then up the Cove, | 4. S. 6° E., 134 " To the line of Francis Wax-Kins and "with the said land" |
| | 5. W. N.W., 115 per. To the top. |

385. Taylor's Choice - Sun. 28 July 1661; per John Taylor, Planter, and gr.

"The Remains of Papers, 1801." Copy of Certificate -

To 300 acres. On the W. side of Chara-

peake near... Gunpowder River on the North side of the Eastern Branch of said River. Beginning at a... Sp. O. and running down the River to Taylor's Creek -

- | | |
|----------------------|---|
| 1. E. S.E., 150 per. | 3. W. N.W., 150 per. and "down along the Branch of said River." |
| 2. N. N.W., 320 " | 4. S. S.E., 320 per. To the beginning - |

386. Ward's Adventure - Sun. 31 Jan. 1720 1199 for Joseph Ward; and 6 Sept. 1737 to Stephen Onion,

"The Remains of Papers, 1801." Compared with the original Millium Patent... Sun. and in Ward's 8 day, 1720, and with said Ward's... and 8 Mar. 1736 to said Onion Patent recorded in Liber E.T., 1732, folio 533.

for 50 acres - On the East side of the Little Falls of Gunpowder River, and on the N. side

of... Gravelly Run - Beginning at a... R.O... at the head of the said Run, and running thence -

- | | |
|-----------------------|---------------------|
| 1. N. 12° W., 40 per, | 3. S. 6° E., 88 per |
| 2. N. 78° W., 107 " | 4. S. 70° E., 30 " |

and by, &c

387. Littleworth - Sun. 14 Sept. 1739; gr. 14 Dec. 1739, to Stephen Onion, for 50

"The Remains of Papers, 1801." Note, referring to this tract and the Ward's Adventure, 386, that "there are two tracts... in... Stiklemore's Deed, and... 'Delight' and... Falls Survey... 'Ward's Adventure' land."

acres - On the North side of the Little Falls of Gunpowder River - Beginning at the end of the

"15" line of... Ward's Adventure, and running -

- | | | |
|-----------------------|----------------------|-----------------------|
| 1. N. 12° W., 90 per. | 4. S. 6° E., 90 per. | 7. N. 44° E., 24 per, |
| 2. S. 44° W., 133 " | 5. East, 52 " | and by, &c |
| 3. N. 70° W., 43 " | 6. N. 6° W., 85 " | |

and by, &c

388. Wigwag's Root - Sun.

"The Remains of Papers, 1801." Addition... by... 1745 by... for George Brown & William Ballou... "Dorsey's... of... 1733 and... Taylor... The first... in... the... of... N. D.; from N. by E."

gr. To for 180 acres - [This survey and the next following were made under condemnation proceedings.]

In possession of John Hammond Dorsey, and at the head of Gunpowder River. Beginning -

388. Wigwag's Part, continued.

at a Locust Post, having 12 outlets, on a point on the W. side of the Eastern Branch of Gunpowder River, and running

- 1. N. 31° E. 100 paces, (to where stone marker was set by the Commissioners)
- 2. NW. by W. 320 " and by, &c. " for 188 ac."
- 3. S. by W. 100 paces.

389. The Owners Landing - Sur.

for Capt. William Dallam and Geo. Brown, for 100 acres. Beginning at a W.O. near a stone marked "E.G." about 10 feet from the water side

and a little below the Falls in the Main Branch of [Gunpowder] River, said trees standing N. 23° E. from a small island in the Main Branch of said River near the head thereof at the upper end of and on the said island is a large Rock Stone, and running

- 1. S. 27° E., 14 paces
- 2. S. 47° E., 8 "
- 3. S. 21° E., 10 "
- 4. S. 35° E., 12 "
- 5. S. 35° E., 14 "
- 6. S. 11 1/2° E., 12 paces
- 7. S. 2° W., 32 "
- 8. S. 17° W., 20 "
- 9. N. 35° E., 41 "
- 10. N. NW., 59 "
- 11. N. 41° W., 61 paces
- 12. N. 8 1/2° E., 78 "
- 13. NW. by W., 35 "
- 14. S. 29° W., 80 "

390. ... Sur.

for Capt. William Dallam and Geo. Brown, for 100 acres. On the Great Falls of Gunpowder River, Beginning at a Poplar close by the Falls' side,

- 1. N. 33° W., 20 paces
- 2. N. 42 1/2° W., 82 "
- 3. N. 41° E., 88 "
- 4. S. 61 1/2° E., 103 "
- 5. S. 39° E., 64 paces
- 6. S. 27° W., 74 "
- 7. N. 41° W., 20 "

391. Addition to Onion's Sweaty Banks - Sur. 7 May 1745 for Stephen Onion for 410 acres, and go.

On the N. side of Gunpowder River, Beginning at the end of the "South, 38 paces" line of Isham's Second Addition, and running thence [with that land line]

391. Addition to Onion's Sweaty Banks, continued

- 1. West, 110 paces
- 2. North, 114 "
- 3. East, 76 "
- 4. North, 174 "
- 5. West, 92 "
- 6. S. 36° W., 30 paces
- 7. S. 61° W., 122 "
- 8. N. 85° W., 153 "
- 9. S. 17° W., 47 "
- 10. S. 66° E., 242 "
- 11. S. 22° E., 94 paces
- 12. N. 77° W., 99 "
- 13. S. 25° E., 100 "
- 14. N. 75° E., 216 "

392. Arthur's Delay - Sur. 21 July 1688, go.

for Samuel Sicklemore, for 14 acres. Adjoining Goldsmith's Neck, on the N. side of Gunpowder River, Beginning at a Water Oak on Foster's [or Forster's] Point, and running thence

- 1. E. by N., 16 paces
- 2. NE. by N., 18 " to Foster's line and with his line
- 3. N. N. W., 80 " to a W.O. close by Taylor's Creek,
- 4. North, 29 paces with Goldsmith's Neck, to a Chestnut Tree
- 5. East, 16 " and, bounding on the water, to, &c.

393. Prospect Hills - Sur. 20 July 1747, go. 20 July 1747, to

for 198 acres. A meadow in part of Leaf's "Chance" in the fork of Gunpowder River, Beginning at a Hickory on the S. side of a high stony ridge and on the W. side of a small Hollow or Valley, [said Hickory] being at the end of the 2d line of Selby's Hope, and running, with that land

- 1. East, 150 paces to Expectation, and with that tract,
- 2. N. 5 1/2° W., 125 paces to the place where a tree of Expectation, and of Young's Escape and with the last named tract,
- 3. West, 248 paces to a W.O. marked on a site, a tree of Ganaway Ridge, then,
- 4. South, 100 paces with Ganaway's Ridge, and with that tract,
- 5. East, 80 "
- 6. S. 80 1/2° E., 183 " with William The Conqueror to the end of the 3d line of Selby's Hope, and with that land,

394. Abingdon's Widow - Sur. 29 Nov. 1782 for Richard Dallam for 19 1/2 acres, and go.

Beginning at a P.O. on the E. side of the Sugar Loaf Hill, the 2d. abo of Winters Run, Water Mills, and Colenaine, and running

- 1. N. 7° E., 47 paces
- 2. S. 81 1/2° E., 30 "
- 3. S. 54° E., 45 paces
- 4. S. 7° W., 22 1/2 "
- 5. S. 85° W., 60 paces

395- Savory's Farm - Sur. 14 Oct. 1748 for William Savory, for 290 acres, and

From an original Certificate in the handwriting of said Savory, by J. Wood, Esq. Sur. 13th Oct. 1748. Sur. under Sp. Warrant, 24 Aug. 1748. G. W. S.

gr. To
A resurvey upon Burney's Purchase (130 ac., less 38

acres, &c.) 92 ac.; London, 100 ac.; part of Pitchcraft, (87 ac., less 50 ac. part, &c.) 37 ac.; part of Polcat Ridge, (52 1/2 ac., less 5 1/2 ac. part, &c.) 47 ac.; with 14 ac. vacant land adjoined. On the East side of Gunpowder River. Beginning at the beg. of Burney's Purchase, a Locust post... on the N. side of the Eastmost draught of... Elk Creek, which proceeds into... said River, and running —

- | | |
|---|---|
| 1. North, 88 per. | 10. S. 17° W., 82 per. |
| 2. West, 48 " | 11. S-E, 27 " |
| 3. North, 140 " to the middle of London [and thence westerly] | 12. S-W, 47 " |
| 4. N-W, 53 " to the end of the "SW, 60 per" (3/4) line of that land, | 13. N-W, 13 " |
| 5. N-E, 50 per [with said line westerly] and still with London westerly | 14. S-W, 25 " to a Locust post... where stood the beg. of London and, with Oxford, 3 lines, |
| 6. S-E, 38 " to the "East, 75 per" () line of Burney's Purchase, and with it | 15. N-W, 48 per. |
| 7. East, 49 per. to its end, and still with that land, | 16. S. 58° W., 9 " |
| 8. South, 21 per. to the end of the "NW, 195 per" () line of Pitchcraft and with that land westerly, | 17. S. 27 1/2° W., 50 " |
| 9. E. S. E., 195 per. | used by, &c. |

396- London - Sur.

Included in the description of Savory's Farm above

gr. 10 June 1675, to John Vaughan for 100 acres -

On Elk Creek on Gunpowder River - Beginning at a O. now down. the original beg. of said land;

- | | |
|-----------------|-----------------|
| 1. N-E, 50 per, | 9. S-W, 50 per, |
| 2. N-W, 320 " | used by, &c. |

397- Burney's Purchase - Sur.

Granted in the Certificate of Savory's Farm, above

gr. 10 June 1734, to John Jamison,

for 130 acres - Beginning at a Locust post... on the N. side of the Eastmost draught of... Elk

Creek, which descends into Gunpowder River, and running —

- | | |
|-------------------|------------------|
| 1. North, 88 per. | 4. East, 75 per, |
| 2. West, 48 " | 5. South, 154 " |
| 3. North, 186 " | 6. S-E, 120 " |

used by, &c.

7nd W

398- Maxwell's Conclusion - Sur. 12 May 1731; gr. 10 June 1734, to Philizana,

From a copy of the Patent,

"taken from Lib. B. T., N. 24,

"July 187, Land Office, and attested

"and read by the Hon. Secy. of the

"Sur. under Warrant issued by the

"Government 21 Dec. 1730 -

Mary, Elizabeth, and Eleanor Maxwell, daughters

and coheirs of James Maxwell, deceased, [The original petitioners]

for

1623 acres - A resurvey upon crown tracts, all

contiguous... as follows; —
 1. Oliver's, gr. 17 Jan. 1659, to Oliver Spay, 100 ac.;
 2. Middle Oliver's, gr. 17 Jan. 1659, to Oliver Spay, for 100 ac.; 3. Chestnut Neck, gr. 21 July 1664, to Oliver Spay, for 150 ac.; 4. Hopewell, gr. 21 July 1664, to Oliver Spay for 50 ac.; 5. Hopewell Marsh, gr. 8 Oct. 1667, to Oliver Spay for 50 ac.; 6. Sampson, gr. 17 Jan. ... to Thomas Sampson for 100 ac.; 7. Harman's Addition, gr. 20 Aug. 1668, to Godfrey Harman for 100 ac.; 8. Mary's Banks, gr. 1 Oct. 1674, to Godfrey Harman for 58 ac.; 9. Island Point, gr. 10 Aug. 1684, to Mary Stansly for 100 ac.; 10. Hall's Hope, gr. 12 June 1688, to John Hall for 48 ac.; and, 11. James's Chance, gr. 10 Nov. 1695, for 47 ac., to James Maxwell, "the Petitioner's father", aggregating for said crown tracts, 900 ac., of which 121 ac. is part, &c. and deducted from the whole, leaving clear 779 ac., with 844 ac. of vacant land - In Baltimore County... in a Neck... on the N. side of Gunpowder River - Beginning at 3... W. O. at the end of the "N. N. E." line of... Mary's Banks, and running thence with Holmwood, formerly belonging to Abraham Holman, —

- | | |
|---|------------------------|
| 1. S-E, 210 per, | 15. S. 28° W., 36 per. |
| 2. East, 72 " | 16. S. 10° E., 124 " |
| 3. N-W, 73 " | 17. S. 86° W., 154 " |
| 4. East, 118 " | 18. N. 63° W., 118 " |
| 5. S. by E., 354 " to Chesapeake Bay and with said Bay [27 lines] | 19. N. 70° W., 28 " |
| 6. S. 23° W., 52 per. | 20. West, 48 " |
| 7. S. 50° W., 20 " | 21. N. 59° W., 68 " |
| 8. S. 7° W., 69 " | 22. S. 85° W., 52 " |
| 9. S. 35° E., 48 " | 23. S. 73° W., 176 " |
| 10. S. 14° W., 28 " | 24. S. 52° W., 28 " |
| 11. West, 44 " | 25. S. 75° W., 22 " |
| 12. S. 43° W., 33 " | 26. S-W, 34 " |
| 13. S. 12° W., 70 " | 27. S. 49° W., 36 " |
| 14. S. 2° E., 72 " | 28. S. 49° W., 36 " |

398- Maxwell's Conclusion; continued

- | | |
|---|---|
| 29. S. 85° W., 8 fms. | 43. N. 29° E., 19 fms. |
| 30. S. 44° W., 28 " | 44. N. 5° W., 81 " |
| 31. S. 86° W., 34 " | 45. N. 42° E., 32 " |
| 32. S. 62° W., 54 " To the mouth of Gunpowder River then, with the said River [lines] | 46. N. 23° E., 33 " |
| 33. N. 16° W., 39 fms. | 47. N. 44° W., 60 " |
| 34. N. 63° E., 18 " | 48. N. 17° W., 94 " then, |
| 35. N. 6° E., 32 " | 49. East, 84 " |
| 36. N. 67° E., 120 " | 50. N. NW, 153 " |
| 37. N. 80° E., 183 " | 51. West, 68 " |
| 38. N. 81½° E., 118 " | 52. S. 38° W., 20 " To the said River and with the River, [lines] |
| 39. N. 71° E., 78 " | 53. N. 63° W., 35 fms. |
| 40. N. 52° E., 116 " | 54. N. 15° E., 129 " |
| 41. N. 31° E., 47 " | 55. N. 27° E., 120 " |
| 42. N. 15° E., 17 " | |
- and by, &c

399- Warrington Recovery - Sun 9 May 1734 for William Roussey and John Baldwin, for 654 acres, and gr.

To a recovery upon Warrington, gr. 15 Sept. 1665 for Nathl. Stiles for 650 ac., with surplusage and vacancy added, &c. &c. - Beginning at a point of marsh, being the southernmost point [at the mouth] of Bush River, and running, down with the Bay [lines]

- | | | |
|------------------------|---|--|
| 1. S. 80½° W., 62 fms. | 11. S. 66½° W., 46 fms. | (W. cont.) on Warrington, agreed that the bounded Pt. of Warrington did stand, from which stump, N. by W., 2 p. stands a BE Walnut, now bounded with 12 notches, 3 of a side, and from said stump, |
| 2. S. 82° W., 80 " | 12. S. 46½° W., 50 " | 16. N. by W., 320 fms., |
| 3. S. 36½° W., 40 " | 13. S. 82° W., 30 " | 17. E. NE, 448 " To said Bush River, mid, with the River, [3 lines] |
| 4. S. 71½° W., 24 " | 14. S. 60° W., 15 " | 18. S. 22° W., 86 fms., |
| 5. S. 52½° W., 18 " | 15. S. 32½° W., 15 " to the stump of a Wh. O. by the Bay side, at which place William Sawyer, (who intermarried with the widow of Isaac Massey, deceased) and Aquila Massey, person interested in the adjacent lands, and Benjamin Legor, an ancient inhabitant | 19. S. 13° E., 38 " |
| 6. S. 1° E., 22 " | | |
| 7. S. 53½° W., 14 " | | |
| 8. S. 32° W., 58 " | | |
| 9. S. 60° W., 16 " | | |
| 10. S. 7½° E., 20 " | | |
- and by, &c

900
200 W. 1 mile 97-

400- Norfolk - Sun 15 April 1754; gr. 27 April 1764 to Thomas Cockey Deye from Certified extract from Patent recorded in Libr. B.C. & G.S. No. 21, folio 332. Sun 27 May Smith & S. B. Co. under Com. Wash. dated 16 Mar. 1762 & renewed (for the 4th time) 12 Dec. 1764. for 80 acres, vacant land - Beginning at a Sp. O., then by, also of Tipton's Adventure and of Chance, and running thence -

- | | | |
|------------------------|-----------------------|----------------------|
| 1. N. 38½° E., 94 fms. | 4. S. 63° E., 15 fms. | 7. E. by S., 16 fms. |
| 2. N. 78° W., 83 " | 5. S. 42° W., 72 " | 8. N. 24° E., 54 " |
| 3. S. 5 W., 85 " | 6. S. 3° W., 140 " | 9. West, 28 " |
- and by, &c

401- Hughes's Fortune - Sun 10 Dec. 1742 for Jonathan Hughes, and gr. 13 Aug 1743 to him, for 81 acres - In Baltimore County between the head of Bush River and Gunpowder River - Beginning at Sp. O. about 60 p. from the by of Williams Fortune, and in the "giving" line of that tract, and running thence -

- | | | |
|-----------------------|--------------------|---------------------|
| 1. W. by N., 100 fms. | 6. North, 30 fms. | 11. North, 30 fms. |
| 2. N. E., 68 " | 7. S. 84° W., 56 " | 12. S. 78° E., 38 " |
| 3. N. 15° W., 34 " | 8. S. 3° W., 64 " | 13. S. 57° E., 30 " |
| 4. S. 45° W., 104 " | 9. E. by N., 46 " | 14. S. 15° W., 28 " |
| 5. N. 78° W., 30 " | 10. E. SE, 15 " | 15. E. SE., 120 " |
- and by, &c

402- Addition to Hughes's Fortune - Sun 11 Nov. 1768; gr. 13 Oct. 1769, to William Probery, for 7½ acres - In Baltimore County - "between Hughes's Fortune and Preston's Decit."

- Beginning at the end of the "Sp. line of Hughes's Fortune, and running -
- | | |
|------------------------|----------------------|
| 1. N. 66½° W., 11 fms. | 3. S. 15° E., 6 fms. |
| 2. S. W., 100 " | 4. S. 68° E., 7 " |
- and by, &c

403- Belle Farm - Sun 26 June 1786, for Isaac Webster, Isaac Massey and Aquila Massey, and gr. to them "as tenants in common and not as joint tenants to take by survivorship, &c. &c." 1001½ acres - A recovery upon the following tract, viz: Massey's Addition; gr. to Aquila Massey for,

403. Belle Farm, continued

and now containing 500 ac.; Massey's Addition, gr. to Richard Richardson for 15 ac. and contains ac.; Massey's Privilege, gr. for 100 ac., and contains 95½ ac.; Hall's Ridge, gr. for 218 ac., now contains 254 ac.; Webster's Lock, gr. for 26 ac.; Webster's Meadows, gr. for 52 ac., and contains 46½ ac.; Webster's Lock, gr. for and contains 64 ac.; Webster's Landing, gr. for 10 ac., but contains 9½ ac.; Webster's Fishery (which was included in the Warrant, but not recovered); and part of Warrington, 42 ac.; with 69½ ac. vacant land added - Beginning at a Poplar tree and a stone, marked "B.F.H.R." at the corner of... Hall's Ridge and Gallion's Bay, the Bay of Webster's Lock, and near the main road leading to Legoe's Point, and running -

1. N. 25½° W., 28 per.
2. S - W - , 16 "
3. S. 52½° E., 18 " then, with Legoe's Chance, 2 lines.
4. S. 50½° W., 86 per.
5. N. 51° W., 95 " to... Father's Last Will,
6. S - W - , 5 " to... Legoe's Troubles, and with that land, 2 lines.
7. S. 36° E., 123 per.
8. N. 42½° E., 57 " to a Chestnut... of... Hall's Ridge,
9. S. 29° W., 154 per.
10. S - E - , 40 "
11. E. by S., 58 "
12. N - E - , 40 "
13. E. by N., 60 " to Massey's Addition, and thence with, 2 lines.
14. South, 17 per.
15. S - W - , 119 " to the 5th line of Diver's Chance,
16. South, 4 per. to the 17th line of Massey's Addition, and with that line,
17. E. N. E., 59 per. to the "given" line of Diver's Chance, and with that land reversely, 3 lines.
18. S - W - , 54 per.
19. S. 78° W., 17 "
20. North, 87 " to Hall's Ridge, and with that land reversely, 2 lines.
21. S - W - , 3 per.
22. W. by N., 68 per. to Legoe's Troubles, and with that tract, 6 lines.
23. S. 64° W., 44 per.
24. N. 25° W., 50 "
25. N - E - , 20 "
26. N. N. E., 53 "
27. N. 3° W., 28 "
28. N. 59° W., 57 " to Father's Last Will... and with that land reversely, 2 lines.
29. S. 29° W., 46 per.
30. N. 52½° W., 38 " to the Bay of Webster's Meadows and with that land, 4 lines, reversely,
31. S. 29½° W., 21 "
32. S. 78° E., 60 "
33. South, 54 "
34. S - W - , 14 " to Gay's Meadows, and with that land, 3 lines.
35. S. 80° E., 10 per.
36. S. 30° E., 52 "
37. S. 84½° E., 100 " to a Poplar, the Bay of Massey's Privilege, and with that land, 3 lines
38. S - E - , 132 "
39. East, 120 "
40. North, 9 " [then]
41. N. 56½° E., 8 " to the end of the 4th line of Day's Privilege and with that land reversely, 3 lines.

403. Belle Farm, continued

42. East, 11 per.
43. N. 78° E., 14 "
44. S. by E., 18 " to the end of the "N. by W." line of Warrington, and with said land,
45. E. N. E., 200 per.
46. S. 21½° E., 25 " to the end of a ditch formerly made by Benjamin Legoe, and with said ditch,
47. N. 84° E., 34 per.
48. N. 75½° E., 26 "
49. E. N. E., 119 " to Bush River, and thence, 2 lines.
50. N. 12° W., 32 per.
51. N. 30½° E., 15 " to the "ENE." line of Warrington and still with the River, 3 lines.
52. N. 15° E., 62 per.
53. N. 38° E., 15 "
54. N. 21½° E., 14 " to the end of Sandy Pt., and still with the River, 4 lines.
55. N. 83° W., 50 per.
56. N. 77½° W., 28 per.
57. N. 65° W., 47 "
58. N. 31° W., 43 " to the end of the 2^d line of Webster's Landing and still with the River, 6 lines.
59. N. 28° W., 20 per.
60. N. 12° W., 45 "
61. N. 7° W., 60 "
62. N. 4° E., 80 "
63. N. 46° W., 12 "
64. N. 77½° W., 97 " to [a] Cedar Sandy Point, at the mouth of Abraham's Creek, being the 1st line of Oliver's Addition and with Massey's Addition, 3 lines.
65. South, 70 per.
66. S. 11½° W., 70 "
67. S. 67½° W., 11 " to Father's Last Will, and with that land, 2 lines.
68. S. 17½° E., 54 per.
69. W. S. W., 160 " and by, § 5

Note - Belle Farm, as "run" by expression "begins at the Bay of Belle Farm [as above. & on Steal's plot] and runs -

1. N. 26½° W., 28 per.
2. S. 44° W., 16 per.
3. S. 53½° E., 18 per.
4. S. 49½° W., 86 per.
5. N. 52° W., 95 per.
6. S. 44° W., 57 per.
7. S. 37° E., 123 per.
8. N. 41½° E., 54 per.
9. S. 8½° W., 154 per.
10. S. 48° E., 40 per.
11. S. 81½° E., 58 per.
12. N. 42° E., 40 per.
13. N. 75½° E., 70 per.
14. S. 2° E., 32 per.
15. S. 41½° W., 131 per.
16. S. 87° W., 16 per.
17. N. 2° W., 86½ per.
18. S. 62° W., 21 per.
19. S. 88° W., 24 per.
20. S. 88° W., 24 per.
21. N. 27° W., 49 per.
22. N. 43° E., 20 per.
23. N. 20½° E., 53 per.
24. N. 50° W., 28 per.
25. N. 61° W., 57 per.
26. S. 9½° W., 46 per.
27. N. 54½° W., 38 per.
28. S. 27½° W., 21 per.
29. S. 77° E., 60 per.
30. S. 2° E., 54 per.
31. S. 43° W., 7 per.
32. S. 32° E., 42½ per.
33. S. 83° W., 100 per.
34. S. 47° E., 132 per.
35. N. 88° E., 120 per.

403. Belle Farm, continued

36. N. 2° W, 3 1/2 p. To Divers Chance; 37. N. 87° E, 15 p. To a Locust post at the end of the "16th" line of Massey's Addition as established by Commission [B]; 38. S. 10° W, 15 1/2 p. To a post at the end of the "N.W. 320 p." (16th) line of Warrington [B], and s. on the "ENE." (17th) line of said tract, 39. N. 64 1/2° E, 200 p.; 40. S. 37° E, 42 1/2 p. To the end of a ditch dug by Benjamin Legoe; and thence on, 41. N. 68 1/2° E, 12 p.; 42. N. 83° E, 18 p.; 43. N. 75° E, 30 p. to the end of said ditch; 44. N. 66 1/2° E, 119 p. To Bush River; and thence on, 45. N. 12° W, 32 p.; 46. N. 30 1/2° E, 15 p.; 47. N. 14° E, 62 to [a]; 48. N. 38° E, 15 p. To [b]; 49. N. 41° E, 11 p. To Sandy Point [c]; and still bounding on Bush River, 50. N. 87 1/2° W, 38 p. To [d]; 51. N. 76° W, 62 p. To [e]; 52. N. 61° W, 41 p. To [f]; 53. N. 18° W, 22 p. To the end of the 2^d line of Webster's Landing at [g]; and thence on, 54. N. 30° W, 20 p. To [62]; 55. N. 14° W, 55 p. To [63]; 56. N. 2° W, 33 p. To [64]; 57. N. 2° E, 100 p. To [65]; 58. N. 48° W, 12 p. To [66]; 59. N. 78 1/2° W, 97 1/2 p. To Cedar Sandy Point at [67]; 60. S. 1° E, 70 p. To [68]; 61. S. 10 1/2° W, 70 p. To [69]; 62. S. 66 1/2° W, 8 p. To Father's Last Will [at 70]; and thence with 2 lines, 63. S. 20 1/2° E, 32 p. To [71]; 64. S. 64 1/2° W, 160 p. To [72]; and, 65. N. 25 1/2° W, 70 p. To the Bay... G.

404. Massey's Addition - Sur. 15 April 1727; gr. 7 Oct. 1728 Aquila Massey
 500 acres - Arsenary
 In Baltimore County -

Beginning at a Locust post by the water side, set on a point on the S. side of Bush River, where stood the 1st line of Oliver's Addition and running, up the River -

- 1. N. 74 1/2° W, 100 p. To a Cedar Sandy Point at the mouth of Abraham's Creek
- 2. South, 70 p.
- 3. S. 11 1/2° W, 70 "
- 4. S. 67 1/2° W, 184 "
- 5. East, 80 "
- 6. S. E., 76 "
- 7. South, 64 p.
- 8. S. 78 1/2° E, 60 "
- 9. N. 87° W, 75 "
- 10. S. 78 1/2° W, 100 "
- 11. S. W., 28 "
- 12. S. E., 20 "

404. Massey's Addition, continued

- 13. East, 60 p.
 - 14. N. 67 1/2° E, 40 "
 - 15. South, 41 "
 - 16. S. W., 130 "
 - 17. N. 67 1/2° E, 410 p.
 - 18. N. 28° E, 26 "
 - 19. N. 68 1/2° W, 137 "
- and by, &c.

405. Massey's Privilege - Sur. 15 April 1727 for, and gr. 11 Oct. 1731 to Aquila Massey for 100 acres - Beginning at a... Poplar

- Beginning at a... Poplar, and running -
- 1. S. E., 132 p.
 - 2. East, 120 "
 - 3. North, 90 p.
 - 4. West, 100 "
 - 5. N. W. by W., 21 p.
- and by, &c.

406. Webster's Level - Sur. for, and gr. 3 Sept. 1767, to Isaac Webster, for 26 acres. Beginning at a... Poplar, a boundary of Gallion's Bay and of Hall's Ridge, and running

- 1. S. 39 1/2° W, 70 p.
 - 2. S. 44 1/2° W, 57 "
 - 3. N. 36° W, 125 "
 - 4. N. E., 6 p.
 - 5. S. 51° E, 100 "
 - 6. N. 50 1/2° E, 86 "
 - 7. N. 52 1/2° W, 18 p.
 - 8. N. E., 20 "
- and by, &c.

407. Webster's Lock - Sur. for Isaac Webster, and gr. 22 Oct. 1766 to him for 64 acres. Beginning at the end of the "N. W. 320 p." () line of Warrington and running

- [with the line of that land] thence -
- 1. E. N. E., 400 p. [then]
 - 2. N. 9° E, 26 "
 - 3. N. 39 1/2° W, 20 "
 - 4. S. 28° W, 26 p.
 - 5. W. S. W., 368 "
 - 6. S. 46° W, 28 "
 - 7. N. 73° W, 16 p.
 - 8. South, 10 "
- and by, &c.

408. Webster's Meadows - Sur. for, and gr. 18 July 1768 to Isaac Webster, for 52 acres. In Baltimore County - Beginning at a... Locust post... at the head of Waterloo's Creek, and at the end of 24 p. in the "N. 52 1/2° E, 62 p." () line of Father's Last Will, and running

408. Webster's Meadows; continued

- | | | |
|--------------------------|------------------------|----------------------|
| 1. S. 52 1/2° E, 38 feet | 8. N. 64° E, 44 feet | 15. West, 100 feet |
| 2. N. 27° E, 45 " | 9. E. by S, 68 " | 16. N.W. 27° W, 20 " |
| 3. S. 59° E, 33 " | 10. N-E, 11 " | 17. N. 25° W, 66 " |
| 4. S. 3° E, 28 " | 11. S. 14 1/2° W, 28 " | 18. N-E, 16 " |
| 5. S.W., 53 " | 12. South, 80 " | 19. North, 54 " |
| 6. S-W, 20 " | 13. West, 4 " | 20. N. 75° W, 60 " |
| 7. S. 25° E, 60 " | 14. North, 76 " | |

and by 1/2° for 46 1/2 ac.

409. Webster's Landing - Sur for Isaac Webster, for 10 acres, and to

Beginning at a Locust post by the water side the Bay of Massey's Addition, and running thence

- | | |
|--------------------|---------------------------|
| 1. South, 250 feet | 5. North, 33 feet |
| 2. N. 25° E, 50 " | 6. N. 4° E, 100 " |
| 3. N. 28° W, 20 " | 7. N. 46° W, 12 " |
| 4. N. 12° W, 55 " | 8. N. 77 1/2° W, 97 " |
| 9. North, | and by 1/2° for 9 1/2 ac. |

410. Father's Last Will - Sur. 23 April 1735; gr. 8 Mar. 1746, to James Maxwell

for 967 acres. [In Gunpowder Neck.] Beginning at a Locust post, now bounded with 12 notches, 3 of on "side" at [and on the side of] the mouth of a Creek of Bush River called

- Creek "which Creek lieth between the lands... of Aquila Massey and the land now surveyed for... Maxwell, it being the mouth of the Creek whereat said Bushwood begins", and running
- | | |
|--|---|
| 1. N. 51 1/2° W, 121 feet. To a Locust post "now bounded with 12 notches... on a point... The place shew'd for the 2 ^d bound ^t of Bushwood and the Bay of Warrisworth, | 5. S. 53° W, 34 feet |
| 2. N. 36° W, 16 feet | 6. N. 48° W, 26 " ... on and with a corner of Bush River from the... post, |
| 3. N. 84° W, 12 " | 7. S. 74 1/2° W, 40 feet to another Locust post on a point "shew'd... on by John Delan- lar for the Northern most and 2 ^d boundary of Warrisworth, |
| 4. S. 2° W, 16 " | 8. S-W, 159 feet to... Sandwich Creek and near the head thereof, then down and with said Creek to its mouth by its natural courses, [9 acres] |

410. Father's Last Will; continued

- | | |
|--|---|
| 9. N. 89 1/2° W, 80 feet | 33. N. 86° E, 44 feet |
| 10. N. 67° W, 18 " | 34. S. 57° E, 7 " To the mouth of a small Creek supposed to have been formerly called Net Creek, and, still |
| 11. N. 1/2° E, 18 " | 35. S. 57° E, 35 feet |
| 12. N. 67° W, 20 " | 36. S. 40° E, 26 " |
| 13. S. 61° W, 76 " | 37. S. 23° E, 52 " still with the River to the mouth of Waterlous Creek |
| 14. N. 57° W, 26 " | 38. N. 51° E, 25 feet |
| 15. N. 34 1/2° W, 38 " | 39. S. 27° W, 7 1/2 " to the Bay of Maxwell's Discovery, |
| 16. S. 17° W, 18 " | 40. S. 52 1/2° E, 62 feet. |
| 17. S. 82° W, 32 " To the aforesaid mouth of Sandwich Creek, and then, by and with the natural course of Gunpowder River to a long point called Dellahide's Point, [7 acres] | 41. N. 27° E, 75 " |
| 18. N. 68° W, 16 feet | 42. N-W, 56 1/2 " |
| 19. S. 60° W, 94 " | 43. N. 5 1/2° E, 7 1/2 " |
| 20. N. 87° W, 36 " | 44. N-E, 46 " to the S-E line of Bushwood and with that land, |
| 21. N. 82° W, 34 " | 45. S-E, 98 feet to the end of the said line and, still with that line, |
| 22. N. 79° W, 20 " | 46. N-E, 69 feet |
| 23. N. 85° W, 44 " | 47. S. 28° E, 28 1/2 " To a Poplar "dem'd by Aquila Massey and others to be the 2 ^d boundary of Gallions Bay... now a Chestnut is marked with [8] notches, 2 of a side, ... S. Eward about 2 1/2 from the Poplar; and running, from said Poplar, |
| 24. S. 51° W, 36 " to the outlet of said Dellahide's Point, and still with the River, by its natural course, to the mouth of Waterlous Creek, [13 acres] | 48. S. S. E., 70 feet |
| 25. S. 82° E, 49 feet | 49. E. N. E., 160 " To a mark near the head of a Creek, then, down said Creek, |
| 26. S. 65° E, 30 " | 50. N. 17 1/2° W, 68 feet |
| 27. S. 79° E, 46 " | 51. N. 22 1/2° E, 32 " |
| 28. S. 80° E, 56 " | 52. N. 3 1/2° E, 30 " |
| 29. S. 58° E, 40 " | 53. N. 8° W, 64 " |
| 30. S. 17° E, 28 " | and, crossing the mouth of a Creek, |
| 31. S. 60° E, 36 " | by 1/2° |
| 32. S. 68 1/2° E, 100 " | |

10 p. 197 Ind. Tr. 9,

411. Divers' Chance - Sur. gr. 11 May 1750, to Christopher Divers, for 58 acres. In Baltimore County in Gunpowder Neck. Beginning at a R.O. on the SE side of and near the road leading down into the bottom of the said Neck, and at or

411. Divers' Chance, continued

The end of the "South, 41 p. (15th) line of Massey's Addition, and running

- 1. North, 41 p.
- 2. S. 76 $\frac{1}{2}$ ° W, 40 "
- 3. West, 60 p.
- 4. S. 14 $\frac{1}{2}$ ° W, 39 "
- 5. South, 90 p.
- 6. N. 78° E, 17 "

and by, &c

412. Legos's Troubles - Sur. 28 April 1748 for Benjamin Legos for 50 acres, and

from James Steel's field book, N^o 37.

gr. To In Baltimore County -

Beginning at a Chestnut... or near the end of the

S-W, 66 p. () line of... Hall's Ridge and running

- 1. S. by W, 154 p.
- 2. S-E, 40 "
- 3. S. 64° W, 44 "
- 4. N. 25° W, 60 "
- 5. N-E, 20 p.
- 6. NNE, 58 "
- 7. N. 3° W, 28 "
- 8. N. 59° W, 97 "
- 9. North, 73 p.
- 10. S. 36° E, 135 "

and by, &c

413. Gay's Meadows - Sur.

from James Steel's field book, N^o 37.

gr. To for acres. In Gunpowder Neck in Baltimore County -

Beginning at a Poplar... then by of...

Massey's Privilege, and running

- 1. S-E, 132 p.
- 2. S-W, 5 "
- 3. N-W, 170 "
- 4. N. 75° E, 72 "
- 5. N. 11 $\frac{1}{2}$ ° W, 20 p.
- 6. S. 80° E, 39 "
- 7. S. 30° E, 52 "

and by, &c

414. Good Will - Sur.

from James Steel's field book, N^o 37.

gr. 12 June 1747, to John Day (of Edward) for

42 acres - Beginning at a R.O. (and Locust post, bounded with 12 notches, now set up) ... by a corner

at the head of... Abraham's Creek, and running

- 1. N. by W, 20 p. to said Creek,
- 2. N. 51° W, 78 " with said Creek to Gunpowder River,
- 3. N. 27° W, 120 p. with said River to the by of Holmwood, and with that land,
- 4. N-E, 50 p.
- 5. S-E, 21 "

and by, &c

and G, Tr.

415. Holmwood - Sur.

from James Steel's field book, N^o 38, both of these inscriptions -

gr. 15 Feb. 1659 to Abraham Holman for 100

acres. On the E. side of Gunpowder River. Beginning at a marked Oak by the River side about 5 miles up the River, and running thence

- 1. N-E, 50 p. up the River to a Chestnut,
- 2. S-E, 320 p. to a "Pottery";
- 3. S-W, 50 p. to a marked Oak,
- 4. N-W, to the first Oak.

(Another version runs - "Beginning at a marked Oak near the mouth of a Creek and running; 1. S-W, 50 p. to a marked Oak; 2. S-E, 320 p. to a... Oak; 3. N-E, 50 p. to a marked

River to a Chestnut; 4. N-W, to said Creek... 100 acres -")

416. Sampson - Sur.

from James Steel's field book, N^o 38 - "Copied from copy of Patent 'John Steel'

gr. 17 Jan. 1659, to Thomas Sampson for

140 acres. On the E. side of Gunpowder River

Beginning at a marked Oak... by a mark by the

River side [in 1832, "Along stone marked with 12 notches had been set up... in a [marsh by the E. side of Gunpowder River... but now leaning about S.W."] and running

- 1. North, 70 p. up the River to a small Gum tree,
- 2. East, 320 p. to a marked Oak,
- 3. South, 70 p. to a marked Pottery,
- 4. West, 320 " to the first... Oak.

P.S.G. to 10 m. 37.

417. Mate's Addition - Sur.

gr. To from a copy of the course of Rep. Mate's Addition, Hog Neck, and the tract named John Lewis' papers in a handwriting of Mate's by Pat. D. ... Plat in T.W. page 181.

Beginning at a... R.O. "then bounded here of a tract... taken up by William

Thompson called Thompson's Fortune, and running

- 1. "Easterly", 75 p. with the River to a Chestnut Oak... the W. end of Hog Neck
- 2. West, 75 p.
- 3. S.S.E, 320 " to the first tree.

- 2. N.N.W, 320 p. parallel with the long line of Hog Neck.

418. Hog Neck - Sur.

gr. To Nathl Stiles from the papers sent above mentioned - Plat in T.W. p. 181.

150 acres -

Beginning at a... R.O. and running "down along with the River

418. Hog Neck; continued

- 1. W.S.W., 75 per to a Chestnut Oak, 3. E.N.E., 75 per
- 2. N.N.W., 320 " 4. S.S.E., 320 " To the log.

ms. E. G. 13 vol. 11 pp. 144-77-

419. Ely's Constantinople - Sun. 14 Feb. 1822, for John Ely, for 133 1/2 acres and 752 per, and gr.

A resurvey upon part of Constantinople, originally gr. 25 Jan. 1746 to Thomas Harrison for 157 1/2 ac, (said part containing 14 1/2 ac. of which 16 1/2 ac. 492 per are found of alder tracts in seven parcels tracing clear 125 1/2 ac. 3652 per, with 7 1/2 ac. 2152 per vacant added [133 1/2 ac. 1752 per] Beginning at a stone... at the end of the "S.S.E., 210 per (10 per) line of Addition to Water Mills, and running with that land reversely, 2 lines

- 1. N. 24 1/2 W., 210 per to a stone,
- 2. N. 2 W., 40 " to a stone at the end of the West () line of... Expectation [Preston's] and with that land,
- 3. N. 29 1/2 W., 14 per to a Hickory, the 3/4 of Norris's Venture, and, with the "given" line of that land, reversely,
- 4. S. 65 W., 9 per to the "4E" line of Homer Resurveyed and with said land reversely, 2 lines,
- 5. S. 2 1/2 E., 27 per
- 6. S. 87 1/2 W., 2 " to the end of the "3E" line of Ewell's Chace, and with that tract reversely, 2 lines,
- 7. S. 2 1/2 E., 164 per
- 8. S. 87 1/2 W., 174 per to a stone in the old Toppa Road, and with said Road,
- 9. S. 46 3/4 W., 17 per
- 10. S. 38 1/2 W., 27 " to the "3E" line of the original survey, and... Thomson,
- 11. S. 82 E., 25 per, then,
- 12. N. 79 E., 10 " to the end of the "3E" line of Onions Addition to Hopewell, and with that land, reversely, 2 lines,
- 13. N. 88 E., 170 per,
- 14. S. 58 E., 119 " to the "N.N.E., 100 per (3E) line of Winters's Run, and Thomson,
- 15. N. 20 E., 62 per to a stone [at the end thereof] and by, &c

and see Beas D.C. 235

420. Betsy's Delight - Sun. 16 Jan. 1810, for Elizabeth Bond, for 532 1/2 acres, and gr.

A resurvey upon part of Abel's Lot, 139 ac., 1652 per; part of Osborn's Lot, 209 1/2 ac., 2352 per; part of Harris's Trust, (193 3/4 ac. 3052 per, less 12 1/2 ac. 3452 per. foul, &c) 81 ac. 3652 per; part of Ann's Lot (gr. 11 May 1797 to Ralph Bond for 104 1/2 ac.) 55 1/2 ac. 552 per; on Webster's Gift (14 1/2 ac. 1652 per, less 5 1/2 ac. 4 per foul, &c) 9 ac. 12 per; on Scott's Modesty (9 1/2 ac. 1052 per.) all of which was found to be foul of alder tracts and therefore excluded; and on part of My Lord's Gift, 24 1/2 ac. 3552 per; with

420. Betsy's Delight; continued

12 1/4 ac. 2852 per. vacant land added, in two parcels - Beginning at a stone marked "I" clear by the W. side of Binam's Run at the mouth of a small branch, where stood a Quon, the original beginning of Osborn's Lot, and, with said land] running thence

- 1. N. 17 1/2 W., 117 per to a Poplar of that land,
- 2. S. 65 W., 220 " to a stone marked "B";
- 3. N. 25 W., 90 " to a stone,
- 4. N. 65 E., 172 " to a R.O. the beg. of Harris's Trust and of Abel's Lot,
- 5. N. 26 1/2 W., 45 1/2 per to a stone where stood a Beech at the end of the end of the "2E" line of My Lord's Gift,
- 6. N. 2 1/2 E., 70 per to Binam's Run,
- 7. N. 39 W., 124 " to a stone... between 3 Beech saplings on the E. side of the Run,
- 8. N. 63 E., 32 per ending on the W. side of the Run, then, down the Run,
- 9. S. 89 1/2 W., 56 per to a stone marked "I" in the "4E" line of My Lord's Gift,
- 10. S. 27 1/2 E., 97 1/2 per to a W.O. the beg. of Gillingham,
- 11. S. 40 1/2 W., 350 1/2 per to a stone at the end of the "3E" line of Abel's Lot, as "shown to me",
- 12. S. 2 1/2 E., 12 1/2 per to a stone marked "N.", supposed to be in the "giving" line of Harris's Trust,
- 13. S. 25 E., 50 per, to a stone in a lane "supposed to be in the East" line of... Gibson's Park,
- 14. N. 86 E., 89 1/2 per to a stone set by Commissioners (as shown me) at the end of the "2E" line of Gibson's Park,
- 15. S. 4 1/2 E., 9 1/2 per to a stone set near the foot of a hill,
- 16. N. 65 E., 19 1/2 per to a stone set by a small branch... at the end of 290 1/2 in a line drawn S. 63 W. from a Poplar... at the end of the "1E" line of Osborn's Lot,
- 17. S. 52 1/2 E., 248 per to a stone set near the head of a hollow,
- 18. N. 66 E., 56 per to a stone set, marked "I.M.",
- 19. N. 28 1/2 W., 63 per to a stone set by Commissioners at the end of the "2E" line of... Ann's Dower,
- 20. N. 19 W., 44 per to a stone set near a W.O. sapling, and by, &c

ms. G. T. P. 22 of 77-

421. Poverty Inclosed - Sun. 20 Sept. 1771, for Robert Ames for 141 acres, and gr.

Beginning at a Hickory on the S. side of Winters's Run, and running thence

- 1. N. 77 W., 108 per
- 2. S. 33 W., 75 "
- 3. S. 47 W., 29 "
- 4. S. 43 E., 218 "
- 5. N. 40 E., 40 "
- 6. N.W. by W., 39 "
- 7. N. 76 E., 56 "
- 8. S. north, 29 "
- 9. N. 80 E., 58 per
- 10. S. by W., 26 "
- 11. S. - E., 36 "
- 12. N. 27 E., 122 "
- 13. N. 55 E., 60 "
- 14. N. 5 E., 12 "
- 15. S. by E., 34 "
- 16. S. 48 W., 122 "
- 17. S. 40 E., 75 per
- 18. N. 53 W., 63 "
- 19. S. 30 E., 46 "
- 20. S. 43 1/2 E., 29 "
- 21. S. 8 W., 25 "
- 22. N. 32 W., 10 "
- 23. S. 82 W., 8 "
- 24. N. 63 W., 28 "

421. Poverty Inclosed, continued —

25. N. 23° W., 14 p ^{er}	31. N. 76° W., 47 p ^{er}	37. N. 70° E., 37 p ^{er}
26. N. 50° W., 66 "	32. N. 14° W., 34 "	38. S. S. E., 52 "
27. N. 67° W., 60 "	33. N. 60° E., 30 "	39. S. 77° E., 88 "
28. S. 47° W., 26 "	34. N. 43° W., 175 "	40. N. N. E., 50 "
29. S. 18° W., 54 "	35. N. 7° E., 144 "	41. S. E. by E., 56 "
30. S. 70° W., 20 "	36. N. 67° W., 13 "	42. S. 13° W., 36 "

and then, by, &c

T. P.

422. Hopewell Marsh — Sur. 15 July 1684; g^r. June 1688 to John Hall from the original Patent was in 1672. See under item of 2 Warrants g^r. to Will. and I. Hall and assigned to Hall.

River. Beginning at an oak of Sampson's

Thickett and running thence —

- | | |
|---|--|
| 1. South, 200 p ^{er} | 3 N. W., 28 p ^{er} to said River, |
| 2. W. by T., 18 " To the land of the Widow Starkey, | 4. N. 24° W. 5° N., 142 p ^{er} . To a Locust by said River, |
- and by, &c

T. P.

423. Webster's Otter Point — ^{25 Mar} Sur. 26 ~~Sept~~ 1773 p^{er}, and g^r. 10 Sept. 1774 to Isaac Webster for 11½ acres — From the original Patent, 2^d and 3^d in Lib. B. C. 7-8, N. 210, Feb 147. Under Sp. Warr. g^r. 24 Apr. 1771, p^{er} original.

Beginning at the end of the "W. by S., 30

ft.") line of Smith's Discovery, and running —

- | | |
|-----------------------------------|----------------------------------|
| 1. N. 64° W., 110 p ^{er} | 6. S. 71° E., 22 p ^{er} |
| 2. N. W., 44 " | 7. S. 79° E., 10 " |
| 3. N. 61° W., 25 " | 8. S. 34° E., 12 " |
| 4. N. 84° E., 28 " | 9. S. 64° E., 90 " |
| 5. S. 10° E., 22 " | and by, &c |

C. T. P. G.

424.