

HARFORD COUNTY CIRCUIT COURT  
(Survey Record)  
1722-1812  
DC & WC III, 1  
CR 49,128-1

Notes

part of the Reserve Cofl. Justice Manks 20 Mar 1789 29/10  
Cofl. John Kelly 2/11/10

Arranged, copied and bound

by the owner

Henry Wilson Adams

for his private use

15 Feb. 1899-

14.

D. C. & W. C. Jun?

— 0 —

Copies of

Surveys, Patents, and Certificates,  
of Maryland County lands, from  
the Field Books and papers of  
David Clark, S.H.Co.,

and

William Clark Jun?, D.S.H.Co.

— 0 —

(Copied by Henry Wilson Archer D.S.H.Co  
by the courtesy of William T. Clark S.H.Co.)

15 Feb. 1894.

— 0 —

Contents - pages I - VI, inclusive -

Index to Tracts described and mentioned - VII - XVI  
inclusive

Tracts described, 1 - 161 inclusive -

Excerpts of James Polk Street's book - 162 -

Index to persons and landmarks - XVII -  
(after p. 162) inclusive -

— 0 —

Conson Betty)

Mr. West is preparing on me to make his survey on Thursday  
next it is out of power to attend on that time I will thank you  
to attend and make out the survey for him

W<sup>m</sup> William Clark Jun<sup>r</sup>

S. S. Hill

David Clark,

13<sup>th</sup> Nov. 1806

Thursday the 6<sup>th</sup> Nov.

CONTENTS-

Page. Name, and consecutive number of tract described

1. Jones' Purchase - 1-
1. Third Attempt - 2-
2. Hugh's Adventure - 3-
3. Variation - 4-
3. Renshaw's Last Purchase - 5-
4. Alexander's Dependence - 6-
5. Brown's Corner to go - 7-
5. John's Advantage - 8-
5. Four Wings - 9-
6. Harvey's Discovery - 10-
7. John's Adventure - 11-
8. The Bald Eagle - 12-
9. The Hunting Ground Resurveyed - 13-
11. Niagara - 14-
11. Alexander's Enlargement - 15-
12. The Last Addition - 16-
14. Mount Pleasant, (Prigg's) - 17-
14. Morgan's Gift - 18-
15. Is It Mine? - 19-
16. Traveller's Rest - 20-
17. [McKimmon's land] - 21-
17. The Peach Orchard - 22-
17. Neighbor's Wish - 23-
18. Hadley's Residence - 24-
19. Fertile Marsh - 25-
19. John's Folly - 26-
20. Xanthippe - 27-
20. Xerxes - 28-
20. Mount Pleasant, (Kerr's) - 29-
21. Bond's Meadows - 30-
22. Hadley's Residence - 30A-
22. Hopewell - 31-
22. Hickory Bottom - 32-
23. Hickory Bottom Resurveyed - 33-
24. John's Expence - 34-
25. Giles and Webster's Discovery - 35-
26. Jones's Gift - 36-
26. Clark's Dammery in Antium - 37-
27. John's Beginning - 38-
27. Ashmore's Adventure - 39-
28. The Hawk's Nest - 40-
29. Peca's Pleasure - 41-
29. Poverty Inclosed - 42-
30. Sapling Ridge - 43-
30. Brantley's Ridge - 44-
31. The Enlargement, (Amoss) - 45-
31. The Grove - 46-

31. Amoss' Industry - 47-  
 32. Fox Hills - 48-  
 33. Amoss' Plains - 49-  
 34. Mount Pleasant; (Amoss's) - 50-  
 34. Wood Lot - 51-  
 34. Pally's Inheritance - 52-  
 34. Chock's Neighbour - 53-  
 35. Rutledge's Outlet - 54-  
 35. Better Luck - 55-  
 36. Brown's Lot - 56-  
 36. James's Care - Resurvey'd - 57-  
 37. Biddle's Farm - 58-  
 37. Mount Atlas - 59-  
 38. Charley's Struggle - 60-  
 39. First Addition - 61-  
 39. James's Enlargement - 62-  
 39. Salisbury - 63-  
 40. Aquila's Good Will - 64-  
 40. Hitchcock's Plains - 65-  
 41. Amoss' Outlet - 66-  
 42. James's Care - 67-  
 42. Amoss's Inheritance - 68-  
 43. Ups and Downs - 69-  
 44. John's Design - 70-  
 44. Pleasant Hills; (Sample's) - 71-  
 45. Long Fought and Dear Bought - 72-  
 45. Sample's Addition - 73-  
 46. Cullins Park - 74-  
 46. John's Neglect - 75-  
 47. Favour - 76-  
 47. Dear Bought and Nothing Got - 77-  
 48. Mary's Delight - 78-  
 48. Jarrett's Disappointment - 79-  
 49. Wild Cat Den - 80-  
 49. Buchanan's Deer Park - 81-  
 v 50. Zenas's Hall - 82- - J.S., 33-  
 50. Norfolk - 83-  
 50. Ability - 83A-  
 51. Hills of Poverty - 84-  
 51. Pervicacity - 85-  
 52. Brindley's Venture - 86-  
 52. Pleasant Mount - 87-  
 53. Beautiful Plain - 88-  
 54. Jarrett's Refuse - 89-  
 54. Scrubby Ridge - 90-  
 54. Tarry's Choice - 91-  
 55. Norris's Chance - 92-  
 55. Kent's Dear Purchase - 93-  
 56. Belgrade, Resurvey'd - 94-  
 57. What You Please - 95-

57. Belgrade, in two parcels - 96-  
 58. McSwine's Rejoirement - 97-  
 59. Ann's Addition - 98-  
 59. The Buckskin, Corrected - 99-  
 60. Good Hope - 100-  
 60. Escrol - 101-  
 60. West's Addition - 102-  
 61. Contestable Manor, N<sup>o</sup> 1. - 103-  
 62. \_\_\_\_\_ N<sup>o</sup> 2. - 104-  
 62. Johnson's Enlargement - 105-  
 63. Pleasant Hills; (Henry's) - 106-  
 63. Addition to Pleasant Hills - 107-  
 64. Henry's Desire - 108-  
 64. Boyd's Addition - 109-  
 64. Pilgrim's Rest - 110-  
 65. Pilgrim's Neighbour - 111-  
 65. Canaan Corrected - 112-  
 65. Walker's Disappointment - 113-  
 66. Henry's Outlet - 114-  
 66. \_\_\_\_\_ Addition to, - 115-  
 67. Ax - 116-  
 67. Jarrett's Fatigue - 117-  
 68. Good Will Purchased Again - 118-  
 68. Isles of Caprea - 119-  
 69. Mount Nebo - 120-  
 70. Barnett's Troubles - 120A-  
 70. Peace Proclaimed - 121-  
 70. Fisher's Delight - 122-  
 70. Burton's Beginning - 122A-  
 71. Simmons' Hope - 123-  
 71. Aron's Favour - 124-  
 71. Wells' and Morgan's Fishery - 125-  
 72. The Isle of Man - 126-  
 72. Hickory Nut Island - 127-  
 73. Hawkins' View - 128-  
 73. Buttonwood Island - 129-  
 73. The Golden Island - 130-  
 74. Dimer Island - 131-  
 74. Long Island - 132-  
 75. Persimmon Island - 133-  
 75. Prospect Island - 134-  
 75. The Desirable Island - 135-  
 76. The Grass Island - 136-  
 76. Muskrat Island; (Sample's) - 137-  
 76. Herring Island - (Sample's) - 138-  
 77. The Meadow Fence - 139-  
 77. Company's Prospect - 140-  
 77. Muskrat Island; (Ashmore's) - 141-  
 78. Partnership; (Boyd's) - 142-  
 78. Cook's Island - 143-

78. The Island of Adamant - 144-  
 79. Cooper's Fortune - 145-  
 79. Boyd's Neglect - 146-  
 80. Huff's Contention - 147-  
 80. Boyd's Curiosity - 148-  
 80. Cooper's Fancy - 149-  
 81. Boyd's Fancy - 150-  
 81. Dear Bought and Little Got - 151-  
 81. Boyd's Doubt - 152-  
 82. Paul's Island - 153-  
 82. Muscle Island - 154-  
 82. ----- (Ashmore's) - 155-  
 83. Herring Island - (Ashmore's) - 156-  
 83. McCoy's Island - 157-  
 84. Honey Island - 158-  
 84. Eustatia - 159-  
 84. Calf Island - 160-  
 85. Fortunate Island - 161-  
 85. Duck Island - 162-  
 86. Maiden's Mount - 163-  
 86. Partnerships; (Liton's) - 164-  
 87. Otter Island - 165-  
 87. Fitzgerald's Fishery - 166-  
 88. Pugnacious Humours - 167-  
 88. The Addition; (Amoss's) - 168-  
 89. Robert's Enlargement - 169-  
 89. Kennedy's Purchase - 170-  
 90. The Improvement; (Amoss's) - 171-  
 90. Chestnut Ridge - 172-  
 91. Paradise - 173-  
 92. Clear Hill - 174-  
 92. Clear Hill Enlarged - 175-  
 93. Wallis's Addition - 176-  
 93. Dooly's Beginning - 177-  
 93. Barnes's Neighbourhood - 178-  
 94. Edward's Desire - 179-  
 94. Jolley's New Invention - 180-  
 94. Stapleton's Lott - 181-  
 95. Prospect - 182-  
 95. Stapleton's Delight - 183-  
 96. Morgan's Addition - 184-  
 96. Morgan's Neglect - 185-  
 96. Liton's Fancy - 186-  
 97. Jolley's First Attempt - 187-  
 100. West's Dairy - 188-  
 101. Hills and Hollows Enlarged (in two parcels) - 189-  
 103. Hollows and Hills; (in three parcels) - 190-  
 104. Jones's Addition - 191-  
 105. Hunter's Range - 192-  
 106. ----- Resurveyed; (in four parcels) - 193-

108. Henry's Outlet Corrected - 194-  
 109. Henry's Outlet Corrected Again - 195-  
 110. Bay's Addition - 196-  
 110. Independence - 197-  
 111. Mason's Trip to Harford - 198-  
 111. Mason's Meadows - 199-  
 112. Joshua's Meadows - 200-  
 112. The Meadows - 201-  
 113. Michael's Beginning - 202-  
 113. Misfortune - 203-  
 113. Pleasant Plains - 204-  
 114. The Penn - 205-  
 115. Peaceable Mountain - 206-  
 115. Pleasant Hills; (Whiteford's) - 207-  
 116. Ramsey's Search - 208-  
 117. Mistake - 209-  
 117. Cook Spring - 210-  
 118. Rural Felicity - 211-  
 119. Salisbury Improved - 212-  
 120. Trout Run - 213-  
 121. Ward's Mistake - 214-  
 121. The Conclusion - 215-  
 122. The Wee Bit - 216-  
 122. Crooked Tract - 217-  
 123. ----- Corrected - 218-  
 124. The Castle of Desolation - 219-  
 124. ----- Resurveyed - 220-  
 126. The Contention - 221-  
 126. Contention Resurveyed - 222-  
 127. Addition; (Gillespie's) - 223-  
 127. Conclusion - 224-  
 128. The Buckskin - 225-  
 129. Abraham's Pleasure - 226-  
 129. ----- Corrected - 227-  
 130. Brothers Agreement - 228-  
 130. Bear Lodge - 229-  
 131. Belgium - 230-  
 131. Chance; (Pye's) - 231-  
 131. Biddle's Farm - 232-  
 132. Amoss' Marsh - 233-  
 132. The Outlet - 234-  
 133. Betsy's Delight - 235-  
 134. Prospect - 236-  
 135. Goffey's Romantic Prospect - 237-  
 135. Wright's View - 238-  
 136. Bell Farm - 239-  
 137. Wolf and Fox - 240-  
 137. Ingram's Neighbour - 241-  
 138. Wilson's Chance - 242-  
 139. Deaver's Compulsion - 243-

139. Sarah's Garden - 244-  
 140. Deaver's Enlargement - 245-  
 140. Grove's Neighbour - 246-  
 140. Valenciennes - 247-  
 142. John's First Chance - 248-  
 142. Revision - 249A; 249B-  
 144. McCreary's Harsh Purchase - 250-  
 146. Street's Pleasant Hills - 251-  
 146. Wilmet's Desire - 252-  
 146. Chevaux de Frise - 253-  
 147. Clermont - 254-  
 148. Street's Hunting Ground - 255-  
 148. Ward's Intent - 256-  
 149. Contestable - 257-  
 150. Deaver's Project - 258-  
 150. Richard's Retirement - 259-  
 150. Johnson's Choice - 260-  
 151. Fox Den - 261-  
 152. Trapezium - 262-  
 152. Street's Delight - 263-  
 153. Deaver's Fancy - 264-  
 153. Addition to Bond's Gratitude - 265-  
 154. Schomberg Defied - 266-  
 155. Street's Addition - 267-  
 156. Friendship's Benefit - 268-  
 157. Brice's Endeavour - 269-  
 157. Harry's Delight - 270-  
 158. Sarah's Garden Re-erected - 271-  
 159. Benjamin's Neighbour - 272-  
 159. The Chestnut Spring - 273-  
 159. Addition to Ward's Intent - 274-  
 160. Deaver's Neighbour - 275-  
 160. Third Addition - 276-  
 160. Piny Grove - 277-  
 160. Brazier's Delight - 278-  
 161. Bishop's Last Shift - 279-  
 161. Walker's Desire - 280-  
 161. Morgan's Grove - 281-  
 161. Jacob's Mount - 282-

## INDEX TO TRACTS.

[N.B. Red numbers show where the tract is described; black numbers indicate only that the tract is mentioned or called for.]

- Abel's Lot - 235-  
 Ability - 83A- 79, 101, 204, 215-  
 Abraham's Inheritance - 34, 120A-  
 Abraham's Pleasure - 226; 227-  
 Abraham's Pleasure Corrected - 227-  
 Adamant, The Island of; 144-  
 Addition, The; (Amoss's) - 168-  
 Addition; (Gillespie's) - 223-  
 Addition; (Wiley's) - 189-  
 Alexander's Dependance - 6; 15; 23- — D.S., 144.  
 Alexander's Enlargement - 15; 20-  
 Alexander's Safeguard - 6-  
 Amos's Delight - 63, 66, 171-  
 Amoss' and Myers' Puzzle - 79, 104, 199, 204, 224-  
 Amoss's Industry - 47; 68-  
 Amoss's Inheritance - 68-  
 Amoss's Marsh - 233; 232-  
 Amoss's Outlet - 66; 67, 52, 54, 63, 234-  
 Amoss's Plains - 49; 68-  
 Amoss's Pursuit - 46, 169, 171-  
 Anderson's Lot - 102-  
 Ann's Addition - 98- — P.D. 163.  
 Ann's Dowry - 235-  
 Ann's Lot - 235-  
 Aquila's Good Will - 64-  
 Arabia Petraea - 176, 180, 187-  
 Aron's Favour - 124-  
 Ashmore's Adventure - 39; 11, 34-  
 Ashmore's Choice - 34-  
 Ashmore's Island - 185-  
 Ax, The - 116; 65- — P.D., 207.  
 Ayres' Lot - 48-  
 Add.

- Bald Eagle, The - 12-  
 Barnes's Neighbourhood - 178; 187- J.S., 12-  
 Barnett's Desire - 10, 12, 191, 193-  
 Barnett's Troubles - 120A-  
 Bay's Addition - 196; 16, 23-  
 Beal's Camp - 211-  
 Bear Lodge - 229; 228- P.D., 107-  
 Bear Range - 188; 228-  
 Beautiful Plain - 88; 92, 96, 98- P.D., 8-

Brice's Endeavour, 269; P.D. 265; ~~185~~ 57.

A.  
 B.  
 C.  
 D.  
 E.  
 F.  
 G.  
 H.  
 I.  
 J.  
 K.  
 L.  
 M.  
 N.  
 O.  
 P.  
 Q.  
 R.  
 S.  
 T.  
 U.  
 V.  
 W.  
 X.  
 Z.

- .Begin - 228.
- .Belgrade - 94; 225.
- .Belgrade Resurveyed, N<sup>o</sup> 1, 96A.
- .Belgrade Resurveyed, N<sup>o</sup> 2. - 96B.
- .Belgium - 320.
- .Bell Farm - 197, 208, 239, 238, 240, 261, 262, 266.
- .Benjamin's Addition - 1, 2, 3. .Benjamin's Neighbour - 271.
- .Bitter Luck - 53; 54, 212.
- .Betsey's Delight - 235. J.L., 420.
- .Biddle's Farm - 58; 232; 47.
- .Black Rock - 50.
- .Bond's Meadows - 30; 26; 32, 33, 247. P.D., 85.
- .Boyd's Addition - 109.
- .Boyd's Curiosity - 148.
- .Boyd's Doubt - 152.
- .Boyd's Fancy - 150.
- .Boyd's Neglect - 146-144. .Brazilier's Delight - 278.
- .Brauter's Ridge - 44; 43, 45, 57, 67.
- .Bricc's ~~Buy~~ Purchase - Corrected - 69.
- .Brinley's Venture - 86; 93. P.D., 1.
- .Brothers Abode - 1, 2, 16.
- .Brothers Agreement - 228. J.L., 99.
- .Brown's Conestogo - 7; 8, 11, 13, 21, 22.
- .Brown's Lot - 56; 63; 68.
- .Bryant's Addition - 211.
- .Buchanan's Deer Park - 81; 94, 96, 103.
- .Buckskin, The - 225.
- .Buckskin Corrected, The - 99.
- .Burnt Hill - 198.
- .Burton's Beginning - 122A.
- .Buttonwood Island - 129; 134.
- .Brazilier's Beginning - 242.
- .Briarley's Grove - 259.
- .Bond's Gratitude - 253; 265.
- .Bond's Gratitude, Addition to - 265.
- .Bishop's Last Shift - 279.
- .Chinquapin Hill - 266. .Chestnut Spring - 268, 273.
- .Calf Island - 160.
- .Canaan - 112.
- .Canaan Corrected - 112.
- .Capua - 194, 195.
- .Carter's Addition - 220.
- .Castle of Desolation, The - 219; 220.
- .Castle of Desolation Resurveyed, The - 220.
- .Center - 34.
- .Chance, (Pyle's) - 231.
- .Charley's Struggle - 60; 61.
- .Chestnut Ridge - 172.

- .Chevaux de Frise - 6; 15; 16, 19 - 253, 12 P.D., 159.
- .Chock's Neglect - 212.
- .Chock's Neighbour - 53.
- .Clark's Addition - 63.
- .Clark's Double Purchase - 9.
- .Clark's Dunmurry in - Austria - 37; 11, 34, 36.
- .Clee Hill - 174; 175; 182, 187. - J.S., 27.
- .Clee Hill Enlarged - 175. - J.S., 28.
- .Company's Prospect - 140.
- .Conclusion, The - 215.
- .Conclusion - 224.
- .Contention, The - 221; 222.
- .Contention, Resurveyed, The - 222.
- .Contestable Manor N<sup>o</sup> 1, 103; 96, 224.
- .Contestable Manor N<sup>o</sup> 2, 104; 224.
- .Cook's Island - 143; 139.
- .Cool Spring - 210; 211.
- .Cooper's Addition - 109.
- .Cooper's Fancy - 149.
- .Cooper's Fortune - 145.
- .Crooked Tract, The - 217.
- .Crooked Tract Corrected, The - 218; 193.
- .Cullins Park - 74; 106.
- .Contestable - 243; 257. - P.D., 169.
- .Charlroy - 247.
- .Clermont, 254; 247. - VIII - 27.
- .Deaver's Enlargement - 244, 245, 271. P.D. 124.
- .Deaver's Compulsion - 243; 263, 267, P.D., 168. .Deaver's Fancy - 264, 257, 268.
- .Dallam's Fancy - 73.
- .Dear Bought and Little Got - 151.
- .Dear Bought and Nothing Got - 77; 71. - T.W., 418.
- .Desire - 188.
- .Desirable Island, The - 135. .Deaver's Neighbour - 265, 275.
- .Dinner Island - 131.
- .Divided Lot - 188.
- .Dooley's Beginning - 177; 183, 187. - D.S., 44.
- .Double Runs - 211.
- .Duck Island - 162.
- .Dulany's Adventure - 171, 212.
- .Davis's Hope - 253.
- .Deaver's Project - 258; 257. - P.D., 167.
- .Edward's Desire - 179; 178. - J.S., 10.
- .Elledge's Addition - 59, 232, 233.
- .Elledge's Enlargement - 62.
- .Eman's Delight - 211.
- .Enlargement, The, (Amoss's) - 45.
- .Enlargement, The, 11.
- .Esrob. 101; 215.
- .Eustatia - 159.

D.

E.

F.

G.

H.

I.

J.

K.

L.

M.

N.

O.

P.

Q.

R.

S.

T.

U.

V.

W.

X.

Z.



- Evacuation, Wilson's - 120 - S.W.
- Ewing's Contrivance - 211.
- Expence - 206.
- Favour - 76, 70, 71 - J.S., 21 -
- Fertile Marsh - 23; 24, 30, 32, 33 - P.D., 120 -
- First Addition - 61 -
- Fisher's Delight - 122 -
- Fitzgerald's Fishery - 166 -
- Fortunate Island - 161 -
- Four Wings - 9; 6, 13 -
- Fox Den - 63; 202, 238, 261; - P.D., 241 -
- Fox Hills - 48; 47, 49, 53, 57, 68 - P.D., 148 -
- Friendship's Benefit - 268; 271,  
Friendship's Enlarged (no 253)
- Genoa - 197 -
- Gibson's Park - 235 -
- Giles and Webster's Discovery - 35; 4, 11, 34, 120 -
- Gillingham - 235 -
- Goffey's Romantic Prospect - 236 - 237 - J.S., 47 -
- Golden Island, The - 130; 131 -
- Good Hope - 100 -
- Good Prospect - 198, 199 -
- Good Will Purchased Again - 118 -
- Gosken - 31 -
- Grass Island - 136 -
- Grove, The - 46 -
- Grove Enlarged, The - 236 -
- Grove's Neighbour - 246, 247, 254, 271 - P.D., 133 -
- Hadley's Residence - 24, 30; 32, 33 - D.S., 115 -
- Hard Scuffle - 201 -
- Harris's Delight - 188, 228 -
- Harris's Trust - 235 -
- Harryman's Folly - 17 -
- Harvey's Discovery - 10 -
- Hawkins's View - 128 -
- Hawk's Nest, The - 40 - 241, 243, 267 -
- Henry's Desire - 108 -
- Henry's Outlet - 114; 115; 194, 195 -
- Henry's Outlet Corrected - 194; 195 -
- Henry's Outlet Corrected Again - 195 -
- Henry's Outlet; Addition to; - 115; 194, 195 -
- Herring Island; Ashmore's survey, 186; Sample's survey, 188 -
- Hickory Bottom - 32 -
- Hickory Bottom Resurveyed - 33 -
- Hickory Nut Island - 127 -
- Hills and Hollows - 189, 190 -
- Hills and Hollows Enlarged - 189;

- V. Hills of Poverty - 84 - P.D., 127 -
- V. Hitchcock's Plains - 65 - P.D., 208 -
- Hollows and Hills - 190; 189 -
- Honey Island - 158; 153 -
- Hopwell - 31 -
- Howlet's Addition - 193 - *of Mortimer*
- Howlet's Choice - 218 -
- Hubb's Contention - 147 -
- Hugh's Adventure - 3 - VIII - 30 -
- Hugh's Delight - 1 -
- Hunter's Range - 192; 193 -
- Hunter's Range Resurveyed - 193 -
- Hunting Ground Resurveyed, The - 13; 15 -
- Hunting Ground, No 2, The - 13<sup>2</sup> - 21, 22 - ?
- Harry's Delight - 240 -
- Hob's Choice - 252 -
- Harry's Delight - 270 -
- Ingratitude - 249<sup>2</sup> -
- Improvement, The; (Amos's) - 171, 212, 234 -
- Independence - 197 - J.L., 290 -
- Is It Mine? - 19; 11, 223 - P.D., 232 -
- Isle of Man - 126 -
- Isles of Caprea - 119 - P.D., 192 -
- Ingram's Neighbour - 241; - P.D., 170 -
- James's Beginning - 4 -
- James's Care - 67 - P.D., 149 ?
- James's Care Resurveyed - 67 -
- James's Chauce - 188 -
- James's Enlargement - 62 - 58 -
- Jarrett's Disappointment - 79 - 204, 215; 221, 222 -
- Jarrett's Fatigue - 117 - P.D., 191 -
- Jarrett's Refuse - 89 -
- Jay's Delight - 205 -
- Jeopardy Secundus - 119 -
- John's Advantage - 8; 15; 22 -
- John's Adventure - 11; 15; 19, 20, 21, 22 - VIII - 32 -
- John's Beginning - 38; 4, 13 - D.S., 97 -
- John's Design - 70; - J.S., 25 -
- John's Expence - 34 -
- John's Folly - 26 -
- John's Neglect - 75 -
- Johnson's Enlargement - 105 -
- Jolley's First Attempt - 187 -
- Jolley's New Invention - 180 -
- Jones's Addition - 191; 192, 193 -
- Jones's Purchase - 1; 2, 24 - VIII - 26 -
- Jones's Surplus - 22 - VIII - 28 - *more gift*
- Jones's Gift - 36 -

I.  
J.  
K.  
L.  
M.  
N.  
O.  
P.  
Q.  
R.  
S.  
T.  
U.  
V.  
W.  
X.  
Z.

- Jones' Venture - 205-
- Joshua's Forest - 200, 201-
- ✓ Joshua's Meadows - 200; 201- - P.D., 50-
- D. James's Inheritance - 239-
- 3. John's First Chance - 248, 247, 249<sup>A</sup>, 249<sup>B</sup>, 250, 271-
- 4. Johnson's Choice - 260; 266-
- 1. Jacob's Mount - 268; 282-
  
- Kennedy's Purchase - 170-
- ✓ Kent's Dear Purchase - 93; 86, 87, 88- - P.D., 2-
- Kirkwood's Prospect - 16, 23-
  
- 1. Last Addition, The - 16; 20-
- 2. Litton's Fancy - 186; 187-
- 3. Little Contestable Manor - 198, 199, 222, 224-
- 4. Littleworth - 216, 266-
- ✓ Long Fought and Dear Bought - 72; 73, 75, 78- - J.S., 23-
- 7. Long Island - 132; 133-
- 10. Legs and Arms - 267-
  
- McCall's Delight - 208-
- McCormick's Frolic - 220-
- McCoy's Island - 157; 161-
- McCreary's Hard Purchase - 213, 250, 271, 272-
- McCreary's Makeshift - 213-
- McDole's Island - 155-
- 13. McSwine's Rejoicement - 97; 98-
- 37. Maiden's Mount - 163; 76, 164-
- Major's Choice - 211-
- Manifold's Refuse - 198, 199-
- Mary's Delight - 78-
- 7. Mason's Meadows - 199-
- Mason's Trip to Hartford - 198-
- Maxwell's Inheritance - 89-
- Meadow, The - 94, 199-
- Meadows, The - 201-
- Meadow Fence, The - 189-
- Meadow Ground, The - 236-
- Michael's Beginning - 202-
- Miles's Forest - 60, 61-
- Miller's Fancy, The - 206, 220-
- Minster - 102, 188-
- Misfortune - 203-
- ✓ Mistake - 209; 210, 211- - J.S., 48-
- Mitchell's Dependence - 16-
- Montgomery's Delight - 1-
- Monte Sauto - 220, 230-
- ✓ Morgan's Addition - 184; 187- - J.S., 17-
- 57. Morgan's Delight - 72-

- ✓ Morgan's Neglect - 185; 187- - J.S., 18-
- 67. Mount Ararat - 16, 202, 253-
- Mount Atlas - 59; 50-
- Mount Creigh - 188-
- Mount Nabo - 120; 207-
- Mount Pleasant, (Amos's) - 50; 68-
- Mount Pleasant, (Berry's) - 29; 33-
- ✓ Mount Pleasant, (Prigg's) - 17; 11, 18, 19, 20, 253, - VII - 29-
- Muscle Island - 154-
- Muskrat Island - (Sample's) 137; (Ashmore's) 141-
- My Lady's Manor - 119-
- My Lord's Gift - 235-
- 10. [McEinnon's land] 21-
- 3. Morgan's Gift - 18; 20-
- 6. Mount, The - 243-
- 3. Maiden's Alley - 249<sup>B</sup>,
- 6. Morgan's Grove - 260, 281-
- 4. Mary's Promise - 260,
  
- Neighbour's Wish - 23; 15; 16-
- Niagara - 14; 11, 13-
- Norfolk - 83; 225-
- Norris's Chance - 92; 88, 96, 103, 220-
  
- Octagon - 189-
- Ogg King of Bashan - 46, 63, 170, 171, 212-
- Ohio - 10, 12, 13-
- Osborn's Lot - 235-
- Otter Island - 155<sup>B</sup>-
- Outlet, The - 234-
- Otter Island - 165-
- Outlet Enlarged - 234-
  
- Paca's Pleasure - 41 - 243, 244, 257, 271, 272,
- Paddy's Last Shift - 86, 120-
- ✓ Paradise - 173; 163, 179- - J.I., 22-
- Partnership; (Boyd's) - 142-
- Partnership; (Litton's) - 164-
- Patrick's Venture - 6, 9, 16-
- Paul's Island - 153-
- Paddy's Inheritance - 52-
- Peaceable Mountain - 206-
- Peace Proclaimed - 121; 34-
- Peach Orchard, The - 22-
- Pearson's Penn - 193-
- Pearson's Outlet - 170-
- Pemberton's Ridge - 118-

N.  
O.  
P.  
Q.  
R.  
S.  
T.  
U.  
V.  
W.  
X.  
Z.

- Penn, The. 205-
- Persimmon Island. 193-
- Perseus - 85- — P.D., 126
- Pilgrim's Neighbour - 111; 106-
- Pilgrim's Rest. 110; 106, 111, 112-
- Pinery Grove. 197- 238, 262, 266, 277-
- Pheasant Range. 188-
- Pleasant Hills, (Hurry's) - 106; 107, 108- — J.S., 67-
- Pleasant Hills, (Samples) - 71- — J.S., 26-
- Pleasant Hills, (Whiteford's) 207-
- Pleasant Hills, Addition to; - 107-
- Pleasant Mount - 87; 88, 92, 93- — P.D., 4.
- Pleasant Plains - 204-
- Pleasant Valley - 60-
- Poverty Inclosed - 42; 168- — J.L., 421-
- Prospect, (Widd and Bennetts) - 182; 187- — J.S., 29.
- Prospect, (Miller's) - 236- — J.S., 48-
- Prospect Island - 134-
- Pugnacious Humours - 167; 67- — P.D., 94-
- Pyle's Addition - 231.
- Pine Orchard - 271,

• Quarrelsome Ridge - 167-

- Richard's Retirement - 259; 257; P.D. 156.
- Ramsley's Venture - 206-
- Ramsley's Chance - 24-
- Ramsley's Search - 208-
- Renshaw's Delight - 34-
- Renshaw's Last Purchase - 67 11-
- Richardson's Wilderness - 230-
- Risque - 208-
- Roberts Enlargement - 169-
- Robinson's Contention, Addition to - 218-
- Rogue's Harbour - 22-
- Rocky Point - 189-
- Rural Felicity - 211-
- Rutledge's Outlet - 54; 53-
- Reviction - 249<sup>2</sup>, 249<sup>2</sup>;

- Saint Ann's - 231-
- Salisbury - 63; 48, 53, 212, 234-
- Salisbury Improved - 212-
- Salisbury Plains - 24-
- Sample's Addition - 73-
- Samuel's Chance - 102, 188, 228-
- Chance -

• Rocky Point - 237,

- Street's Delight - 263; 257, 266, 267,
- Scheming Defied - 266;
- Street's Addition - 267;

- Sapping Ridge - 43; 45; 172-
- Scott's Addition to Trust - 211- (See T.) 271;
- Scott's Hopewell - 211-
- Scott's Improvement Enlarged - 211-
- Scott's Modesty - 235-
- Scrubby Ridge - 90-
- Shane's Folly - 189-
- Shaw's Privilege - 67-
- Shases Range, Addition to; - 18-
- Spittlefield - 206, 220-
- Simmons' Hope - 123-
- Snow Hill - 216-
- Stapleton's Delight - 183; 187- — J.S., 10-
- Stapleton's Lot - 181; 187-
- Stewart's Neglect - 58, 232, 233-
- Spittlecraft - 35-
- Stony Batter - 2-
- Sarah's Garden - 244; 250, — P.D., 128-
- Street's Pleasant Hills - 251; 249<sup>2</sup>, 249<sup>2</sup>, 253,
- Swan's Delight - 249<sup>2</sup>,
- Street's Hunting Ground - 2537 2637,
- Tarry's Choice - 91-
- Tate's Neighbour - 188-
- Third Attempt - 2-
- Three Sisters - 228-
- Thomas's Desire - 34-
- Trapezium - 197- 262;
- Travellers' Rest - 20; 223-
- Trout Run - 213-
- Trust - 211-
- Turkey Pen Glade - 207-
- Third Addition - 268; 276-
- Trist, Scott's Addition to - 211-
- Ups and Downs - 69-
- Valentine's Delight - 1, 2-
- Variation - 4; 13-
- Volucrinus - 247; 271,
- Wallis's Addition - 176; 187- — J.S., 32-
- Watter's Disappointment - 113-
- Ward's Intent - 213- 258, 274-
- Ward's Mistake - 214; 213-
- Wats Disappointment - 207-
- Weatherall's Addition - 170-
- Weatherall's Last Addition - 212-
- Weaver's Mount - 16-
- Webster's Gift - 235-
- Wec Bit, The - 216-

T.  
U.  
V.  
W.  
X.  
Z.

- Weeks's Folly - 193.
- Weirs Good Luck - 57.
- Wells' and Morgan's Fishery - 125; 159-
- 3) West's Addition - 102; 188.
- West's Angle - 72.
- West's Dairy - 188.
- West's Forest - 188.
- West's Neighbour - 188.
- ✓ What You Please - 95; 94. - P.D. 153-
- [Wheeler's Land] - 18-
- Wheeler's Outlet - 167.
- Whiteford's Adventure - 1, 3-
- Whiteford's Desire - 207.
- Whiteford's Triangle - 3-
- ✓ Wild Cat Den - 80; 88, 94, 96, 98, 99, 103, 225- - P.D., 88-
- Wiley's Folly - 28.
- Wiley's Information - 24.
- Will's Lott - 14.
- Williams Addition - 68; 116.
- William's Discovery - 231.
- Williams Inheritance - 208.
- 4) 5) Wilson's Neighbour - 167.
- 6) Wood Lott - 51; 49, 68.
- Wright's View - 197- 238;
- 6) ✓ Wolf and Fox - 240; 241, 266, - P.D., 119-
- 5) Wilson's Chaucer - 242; 266,
- 3) Western Expedition, The - 249<sup>2</sup>;
- 4) Wilmot's Desire - 252; 254, 260;
- 2) Ward's Intent - 256; 274,
- ✓ Xanthippe - 27; 29, 31, 32, 33. - P.D., 83.
- ✓ Xerxes - 28; 24, 29, 32, 33. - P.D., 81-
- ✓ Zenas's Hall - 82; 94, 95, 189. - J.S., 53-

1) Walker's Desire - 280-

2) Addition to Ward's Intent - 274;

• Wilson's Enumeration - 120-

(5-5+)

in other books)

24 25  
 15 16  
 22 23  
 28 29  
 34 35  
 40 41  
 46 47  
 52 53  
 58 59  
 64 65  
 70 71  
 76 77  
 82 83  
 88 89  
 94 95  
 100 101  
 106 107  
 112 113  
 118 119  
 124 125  
 130 131  
 136 137  
 142 143  
 148 149  
 154 155  
 160 161  
 166 167  
 172 173  
 178 179  
 184 185  
 190 191  
 196 197  
 202 203  
 208 209  
 214 215  
 220 221  
 226 227  
 232 233  
 238 239  
 244 245  
 250 251  
 256 257  
 262 263  
 268 269  
 274 275  
 280 281  
 286 287  
 292 293  
 298 299  
 304 305  
 310 311  
 316 317  
 322 323  
 328 329  
 334 335  
 340 341  
 346 347  
 352 353  
 358 359  
 364 365  
 370 371  
 376 377  
 382 383  
 388 389  
 394 395  
 400 401  
 406 407  
 412 413  
 418 419  
 424 425  
 430 431  
 436 437  
 442 443  
 448 449  
 454 455  
 460 461  
 466 467  
 472 473  
 478 479  
 484 485  
 490 491  
 496 497  
 502 503  
 508 509  
 514 515  
 520 521  
 526 527  
 532 533  
 538 539  
 544 545  
 550 551  
 556 557  
 562 563  
 568 569  
 574 575  
 580 581  
 586 587  
 592 593  
 598 599  
 604 605  
 610 611  
 616 617  
 622 623  
 628 629  
 634 635  
 640 641  
 646 647  
 652 653  
 658 659  
 664 665  
 670 671  
 676 677  
 682 683  
 688 689  
 694 695  
 700 701  
 706 707  
 712 713  
 718 719  
 724 725  
 730 731  
 736 737  
 742 743  
 748 749  
 754 755  
 760 761  
 766 767  
 772 773  
 778 779  
 784 785  
 790 791  
 796 797  
 802 803  
 808 809  
 814 815  
 820 821  
 826 827  
 832 833  
 838 839  
 844 845  
 850 851  
 856 857  
 862 863  
 868 869  
 874 875  
 880 881  
 886 887  
 892 893  
 898 899  
 904 905  
 910 911  
 916 917  
 922 923  
 928 929  
 934 935  
 940 941  
 946 947  
 952 953  
 958 959  
 964 965  
 970 971  
 976 977  
 982 983  
 988 989  
 994 995  
 1000 1001

on effect of this see Kelly's land. Acct p. 411.

1. Jones' Purchase - Sur. 9 Sept. 1794 for Benjamin Jones for D.C. field book, I, 1 -

106 acres - Beginning at 2 R.O. and a Ch.,  
boundary of Hugh's Delight, and running

thence, bounding on Valentine's Delight,

- |   |  |
|---|--|
| 1. S. 76° W., 20 per  | 9. N. 69° E., 34 per.  |
| 2. S. 17° E., 76 "  | 10. N. 40° W., 35 " To 2 Wat. O.   |
| 3. S. 59° W., 71 "  | 11. N. 68° W., 54 " To 2 Wat. O. near a Spring   |
| 4. S. 86½° E., 86 "   | 12. N. 19° W., 28 per. To a R.O. of <u>Montgomery's Delight</u> , and with that land,    |
| 5. S. 47° E., 32 "  | 13. N. 56° E., 37 per. To <u>Whitford's Adventure</u> and reversing said land, 5 courses |
| 6. N. 70° E., 54 " To <u>Benjamin's Addition</u> (lease land) and thence with, reversed,      | 14. N. 34° W., 56 per.   |
| 7. S. 54° E., 102 per. To end of the "S. 69° W." line thereof, and still reversing said land, | 15. S. 75° W., 40 "  |
| 8. N. 69° E., 32 per. To end of the "S. 69° W." line of <u>Brother's Abode</u> ,              | 16. South, 64 "  |
17. S. 70° W., 76 " To Hugh's Delight,  
and 2y, &c.

see Kelly supra p. 411.

2. Third Attempt - Sur. 8 Feb. 1797, for Benjamin Jones, for D.C. field book, I, 2 -

"Copied from Office of the Clerk" 118 acres - In Howard County. Beginning at end of the "1st" line of Jones's Purchase (sur for said Jones) and, thence with, 7 courses -

- |   |   |
|---|---|
| 1. S. 17° E., 76 per  | 8. N. 69° E., 32 per. To end of the "S. 69° W." line of <u>Brother's Abode</u> , and with said land, 2 lines, |
| 2. S. 59° W., 71 "  | 9. S. 30° E., 29 per.   |
| 3. S. 23° E., 10 "  | 10. S. 14° W., 16½ " To a W.O.  |
| 4. S. 86½° E., 80 "   | 11. S. 63° W., 11 "   |
| 5. S. 47° E., 32 "  | 12. N. 85° W., 60 "   |
| 6. N. 70° E., 54 "  | 13. N. 58° W., 32 "   |
| 7. S. 54° E., 102 " To end of the "3d" line of <u>Benjamin's Addition</u> , | 14. N. 86¼° W., 52 "  |

2. Third Attempt. continued.

- |   |   |
|---|---|
| 15. S. 74° W, 55 fms. to a W.O. of <u>Stoney Batter</u> and with said land reversely, 6 lines | 21. S. 80° W, 20 fms. to end of the "19 <sup>th</sup> " line of <u>Valentine's Delight</u> and with said land, 3 lines. |
| 16. N. 4 1/2° E, 21 fms.  | 22. N. 15° E, 44 fms.   |
| 17. N. 20° W, 24 "  | 23. N. 79° E, 61 1/2 "  |
| 18. N. 83° W, 38 "  | 24. North, 28 "   |
| 19. N. 42° W, 40 "  | and by, &c.   |
| 20. N. 26° W, 60 "  |   |

see Kelly Land Act p 411

2A. [Jones' Surplus - Surv. for Benj. Jones 10 Sept. 1794. Beg. at the "S. 78° W, 26 fms." line of... Jones' Purchase also on a survey called Rogue's Harbour, and... bounding on Jones' Purchase, of 8 fms. course, viz: -  
"dead, & over Third Attempt." (Evidently the second of three surveys on the same tract, of which the two preceding (1 and 2) were first and last, respectively.)]

see Kelly supra 411

3. Hugh's Adventure - Surv. 21 June 1797, and granted, 21 May 1805, to Hugh White, for 217 acres [Arrears on Whiteford's Adventure.] Beginning at the beg. of the original, Whiteford's Adventure, and

- |  |  |
|--|--|
| 1. S. 17° W, 128 fms.  | 8. N. 53° E, 39 fms. to 8 <sup>th</sup> line of the original and, with it,     |
| 2. S. 67° E, 30 "  | 9. S. 34° E, 5 fms. to its end,  |
| 3. S. 50° W, 54 " to a Ch <sup>t</sup>   | 10. N. 72° E, 13 " to a stone, etc., of <u>Whiteford's Triangle</u>            |
| 4. S. 25° E, 65 "  | 11. N. 18° E, 91 fms. with that land   |
| 5. N. 70° E, 90 " to end of 1 <sup>st</sup> line of <u>Benjamin's Addition</u> | 12. N. 29 1/2° W, 14 " to end of the "N. 18° E, 108 fms." line of the original |
| 6. N. 61° E, 35 fms  | 13. N. 62° W, 16 fms   |
| 7. N. 19° W, 20 "  | 14. N. 15° W, 74 " , and by, &c.   |

4. Variation - Surveyed 20 June 1789, granted 30 July 1801 D.C. P. 66, I, 4 -  
"From patent, this  
"28 Feb. 1806, p. 2.  
"W. = Clark 12 June 20"  
(Note below)

To James Barrett Junr. for 45 1/2 acres. Beginning at a point; N. 27 1/2° W, 7 fms. from a small fence on side of a hill to the S.W. of a large heap of rocks near the N.W. corner of John's Beginning;

- |  |  |
|--|--|
| 1. N. 27 1/2° W, 68 fms. to a stone on side of a hill  | and with said land reversely 5 lines,  |
| 2. N. 25° E, 24 fms. to a stone by a road,   | 8. S. 39° E, 44 fms.   |
| 3. N. 10° W, 34 " to 3 Ch <sup>t</sup> on side of a hill,  | 9. S. 14° E, 34 "  |
| 4. N. 35° W, 28 " to a stone near a Sassafras  | 10. S. 21° W, 24 "   |
| 5. N. 74° W, 21 fms. to a stone,   | 11. S. 20° E, 66 "   |
| 6. S. 61° W, 20 " to a R.O. sap <sup>o</sup> on point of a hill,*  | 12. N. 86° E, 10 " to end of "S. 20 fms." line of <u>James' Beginning</u> (said for Sedgewick James) and with said line reversely, |
| 7. S. 35 1/2° W, 21 fms. to a R.O. T.W.O. 60 <sup>o</sup> by Comm. at end of "23 <sup>d</sup> line of <u>Giles and Webster's Discovery</u> | 13. North, 20 fms. to a stone, and by, &c.   |
- (\* "From 2<sup>d</sup> end of 7<sup>th</sup> 6<sup>th</sup> line of 9<sup>th</sup> above (# 9<sup>th</sup> 7<sup>th</sup> course is S. 45 1/2° W.")  
ran S. 30° E, 4 1/2 fms. to a B.O. called for.")  
(Note. Two courses of James' Beginning at a stone S. 70° W, 46 fms. to a stone; S. 20 fms. to Giles and Webster's Discovery and then with that land reversely.)

5. Renshaw's Last Purchase - Surv. 20 May 1787, for John Renshaw, and gr. 5<sup>th</sup> Mar. 1774, to Menasseh Finney, for 50 acres. Beginning at a

- stone, "R." on N. side of Broad Creek, and (by 2 1/2° Var.) -
- |                      |                      |
|----------------------|----------------------|
| 1. N. 20° W, 36 fms. | 3. S. 60° W, 60 fms. |
| 2. West, 80 "        | 4. S. 20° E, 65 "    |
- and by, &c.

6. Alexander's Dependance - Sur. 5 Aug. 1796 for Isabel  
 D.C. p. 26 I, 6 -  
 "Exp. by part, H.C." Alexander for 102 acres. [A survey on  
 Sur 15, p. 66. Alexander's Safeguard, which see, D.S., 1.]

Beginning at a W.O., the beg. of the original and a bound?  
 of Four Wings, and with the latter tract, 6 lines -

- |  |   |
|--|---|
| 1. N.E., 107 per.  | 19. N. 30° W., 8½ per. to a W.O. sap.   |
| 2. N. 61° W., 53 "   | 20. N. 60° E., 34 "   |
| 3. N. 60° E., 15 "   | 21. S. 48° E., 52 " To end of "2." line<br>of the original, and with<br>said original tract all the<br>following lines, to wit, |
| 4. S. 73° E., 54 "   | 22. N. 74° E., 60 per.  |
| 5. N.E., 84 " To a stone where stood<br>the Eng. Mass of Patrick's Venture,  | 23. N. 59° E., 147 "  |
| 6. North, 14 per. Thru   | 24. N. 18° E., 40 "   |
| 7. S.W., 94 "  | 25. N. 51° E., 133 " *  |
| 8. N. 58½° W., 45 "  | 26. N. 34° W., 84 " #   |
| 9. S. 47° W., 46½ "  | 27. S. 48° W., 47 "   |
| 10. S. 61° E., 47 "  | 28. S. 69° E., 59 "   |
| 11. S.W., 98 "   | 29. S. 17° W., 38 "   |
| 12. West, 5 " To end of "15th" line<br>of the original   | 30. S. 63° W., 60 "   |
| 13. S. 48° E., 13 per.   | 31. S.W. by S., 92 "  |
| 14. S. 60° W., 51 "  | 32. N. 22° W., 20 "   |
| 15. N. 30° W., 21½ "   | 33. S. 59° W., 153 "  |
| 16. S. 60° W., 10 "  | 34. N. W., 31 "   |
| 17. S. 30° E., 40 " To a W.O. on E.<br>side of and about 50 yds. from<br>a branch, or bound? of<br>Chevaux de Frise, | 35. S. 59° W., 21 "   |
| 18. N. 60° E., 10 per.   |   |

(Margin. \*Note; this line 30 p. short of 9' appropriation.

# "Note; 82 p. to 2 2d. white Oak's.")

7. Brown's Conestogo - Sur. 8 May 1787 for Thomas Brown  
 D.C. p. 26 I, 8 -  
 "Moses Foster's Land" (gr. To Bennett Whistler) for 113 acres.  
 "Exp. by part, H.C."  
 "D.L. 187"

Beginning at a W.O. on the N. side of Carr's  
 Run... a branch of Broad Creek, and -

- |                                |   |
|--------------------------------|---|
| 1. N. 7° E., 21 per. to a W.O. | 10. S. 39° W., 38 per. to pile of stones, |
| 2. N. 69° W., 47 "             | 11. S. 73° E., 68 "                       |
| 3. N. 3° E., 37 "              | 12. S. 21° W., 57 "                       |
| 4. N. 56° E., 40 " To a W.O.   | 13. S. 85° E., 42½ " To a post,           |
| 5. W. N.W., 26 "               | 14. N.E., 43 " To a B.P.O.,               |
| 6. S. 44° W., 88 " To a post,  | 15. S. 75° E., 32 "                       |
| 7. N. 66° W., 52 " =           | 16. S. 25° E., 56 " To a B.P.O.,          |
| 8. S. 69° W., 18 "             | 17. N. 85° E., 25 " To a W.O.             |
| 9. N. 73° W., 74 "             |   |
- and by, &c.

8. John's Advantage - Sur. 14 June 1796 for John Dougherty,  
 D.C. p. 26 I, 9 -  
 "Moses Foster's Land" (gr. To ) for 18 acres  
 "Exp. by part, H.C."

Beginning at the end of 24 p. in the "7th"  
 line of Brown's Conestogo, and, with said line -

- |  |                                   |
|--|-----------------------------------|
| 1. N. 66° W., 28 per. to its end, then | 4. N. 57½° E., 77½ per.           |
| 2. N. 17½° W., 13½ " To 2 Ch. sap.     | 5. S. 29° E., 31½ " To a Ch. sap. |
| 3. N. 20° W., 8½ "                     | 6. S. 49° W., 52 "                |
- and by, &c.

9. Four Wings - Sur. 28 Feb. 1788 for James Alexander Sen.  
 D.C. p. 26 I, 10 -  
 "Exp. by part, H.C." for 143 acres. Beginning at 2 W.O. on the  
 NW. side of a barren hill on the SE. side  
 of a glade and of a spring descending into Carr's Run, and -

9- Four Wings- continued-

- 1. N. 34° W., 22 1/2 per
- 2. N. 9° E., 28 "
- 3. N. 44° W., 16 " To end of the S. 32° E., 8 3/4" line of Clark's Double Purchase
- 4. S. 52° W., 36 per
- 5. S. 35° W., 114 "
- 6. N. 64° W., 30 "
- 7. S. 1/2° W., 32 " To 2 Sp. O. The orig? road? of Patrick's Venture, the included tract of leased land.
- 8. S. W., 84 per.
- 9. N. 73° W., 34 "
- 10. S. 60° W., 15 "
- 11. S. 61° E., 53 per
- 12. S. 46° W., 107 " To a W.O. in a valley,
- 13. S. 58° E., 14 "
- 14. N. 59° E., 190 "
- 15. S. 2° E., 53 " To a Hill. near a branch,
- 16. NE. 2/3 N., 92 per.
- 17. N. 63° E., 60 "
- 18. N. 17° E., 38 "
- 19. N. 69° W., 17 "
- 20. S. 52° W., 106 "
- 21. N. 37° W., 30 "

and by, &c.

10- Harvey's Discovery- Sur. 129 Mar. 1798, for Archibald

D.C. P. 45 I, 11. "Exd by Cert. 886." Harvey for 13 3/4 acres- Beginning at 2 W.O. growing from one root... on the SE. side of a Glade and a spring descending into... Carr's Run, and

- 1. S. 34° E., 84 per.
- 2. North, 59 " To end of the "17° line of Ohio and with it, 2 W.O.,"
- 3. N. 53° W., 70 per. To end of "16°" line thereof.
- 4. N. 8° E., 15 per. To "2°" line of Barnette's Desire,
- 5. N. 62° W., 6 1/2 per. To end of "15°" line of said land,
- 6. S. 45° E., 5 1/2 per.
- 7. S. 8° W., 28 "

and by, &c.

(Pl. J. S.)

11- John's Adventure- Sur. 6 May 1796 for William Asmore [sic.

D.C. P. 65, I, 12. "Exd by Cert. 886." [Ashmore, quar?] for 965 acres- Beginning at a W.O. the beg. of Clark's Durr Murry in Austria, and running-

- 1. North, 39 per
- 2. N. 33° W., 16 "
- 3. N. 86 1/2° E., 24 1/2 " To a stone. near the summit of a hill where stood 3 B.O. the beg. of the original... called Ashmore's Adventure,
- 4. S. E., 2 1/2 per
- 5. N. 41° E., 49 "
- 6. S. 49° E., 49 "
- 7. N. 40° E., 24 " To the "29°" line of Giles and Watson's Discovery, and with said land reversely, as 2d by Comm 22,
- 8. N. 26 1/2° W., 189 per.
- 9. S. 66° W., 9 " To a large Rock, "R." the beg. of Rowshaw's last Purchase, and, with the "giving" line thereof,
- 10. S. 66° W., 134 per. To end of the "45°" line of said land,
- 11. N. 20° W., 37 per
- 12. N. 75° W., 7 "
- 13. N. 20° W., 19 " To a Maple by the E. side of Jean Carr's Run, an agreed bound? between James Barnett and said Ashmore,
- 14. N. 13° W., 40 per. To a W.O. on, and near the "point" of a hill"
- 15. N. 54 1/2° E., 60 1/2 per. To 2 W.O. from one root an agreed bound? with said James Barnett
- 16. N. 8° W., 41 per. To 3 B.O. on side of a hill above a Valley called the Dark Hollow, a bound? of Niagara.
- 17. N. 52° W., 20 per.
- 18. West, 54 per.
- 19. S. 30° W., 27 "
- 20. S. 69° E., 30 " To a W.O. (6 notches) the 2d bound? of... Brown's Conestoga, [and with the "12°" line thereof, reversed.]
- 21. S. 7° W., 21 per. To a W.O. on E. side of a spring descending into Carr's Run, the beg. of the last named tract,
- 22. S. 39° W., 72 per. To a W.O. the last boundary of Brown's Conestoga, and with said land reversely, 10 lines,
- 23. S. 86° W., 25 per. To a B.O.
- 24. N. 25° W., 56 "
- 25. N. 75° W., 32 " To a large B.O.
- 26. S. W., 43 "
- 27. N. 85° W., 42 1/2 "
- 28. N. 21° E., 57 "
- 29. N. 73° W., 68 "
- 30. N. 39° E., 38 "
- 31. S. 73° E., 74 "
- 32. N. 69° E., 18 " then
- 33. N. 40° W., 84 " =
- 34. S. 74° W., 118 "
- 35. S. 10° E., 69 "
- 36. S. 78° W., 82 " To end of the "S. 20° E." line of Is II Mine,
- 37. S. 19° W., 41 1/2 per. To 3 W.O. of said land,



11- John's Adventure; continued.

- 38. S. 60° E., 6 per. To Mount Pleasant,
- 39. N. 45° E., 54 " To a P.O. of M.P., and with said land "pro. 9<sup>th</sup> 13<sup>th</sup> following lines"
- 40. N. 78° E., 37 per.
- 41. N. 57° E., 34 "
- 42. S. 52° E., 31 1/2 " To a Grave
- 43. South, 36 "
- 44. S. 81 1/2° W., 121 "
- 45. S. 14° E., 41 "
- 46. East, 5 "
- 47. S. 27° E., 47 "
- 48. S. 30° E., 16 1/2 " To a Hill, by S. side of Broad Creek,
- 49. S. 69 3/4° W., 73 per.
- 50. S. 49 1/2° W., 42 "
- 51. S. 22 3/4° W., 43 " To a W.D., S. side of a hill, the beg. of M.P., then
- 52. S. 43 1/2° E., 33 per.
- 53. S. 87° E., 76 "
- 54. East, 32 1/2 per. To a W.D. by S. side of a Glade,
- 55. S. 20° E., 12 1/4 per.
- 56. South, 42 "
- 57. S. 84° E., 40 " To end of the "W. 22 per" line of the Enlargement; and, with said land reversely, 4 lines,
- 58. East, 22 per.
- 59. N. 74 1/2° E., 85 "
- 60. South, 36 "
- 61. East, 74 " Turn,
- 62. N. 10° E., 158 "
- 63. N. 70° E., 16 "
- 64. S. 66° E., 20 "
- 65. S. 52° E., 90 "
- 66. N. 30° E., 50 "
- 67. S. 34° E., 84 "
- 68. S. 60 1/2° E., 27 " To end of "10 E" line of Clark's Deer Mussey in Antwerp, and by, &c.

\* Spring line by Centerville in 1839  
 15.39 1/2° E., 37 per.  
 This is the correction, by order of the Chancellor, dated 18th Oct 1796, of the original survey made 10 June 1795, by which the line to the W.D. which had been "thrown in" by the original survey was included for 182.

12- The Bald Eagle - Sur. 26 Mar. 1799, for Archibald Harvey for D.C. 7264, I, 13.

- "Exp. by Col. W.C." 166 2/3 acres. [A nursery on said Harvey's part of Ohio.] Beginning at the end of the "32<sup>d</sup> line of the whole [original] tract, then beg. also of said Harvey's part thereof, and, with the original, 5 lines -
- 1. N. 79° W., 44 per.
  - 2. S. 23° W., 22 "
  - 3. S. 89° W., 5 "
  - 4. N. 4° E., 26 "
  - 5. N. 31° W., 46 per.
  - 6. N. 21 1/2° E., 20 "
  - 7. N. 12 1/2° W., 17, 3 " To a W.D. of Barrett's Deed (sur. for Mark Barrett, and thence with reversely, 6 lines -

12- The Bald Eagle; continued.

- 8. N. 24° W., 18, 4 per.
- 9. S. 49° W., 51 "
- 10. S. 14° W., 21 " To a rock stem
- 11. S. 83 1/4° W., 59 1/2 "
- 12. S. 14° W., 23 "
- 13. S. 48° W., 26 " To "11 E" line of the original, and with it, 4 lines -
- 14. S. 57° W., 44 per. To a stone,
- 15. N. 67° W., 27 " To a stone
- 16. S. 8° W., 27 per.
- 17. S. 53° E., 70 " Turn,
- 18. South, 59 "
- 19. S. 34° E., 8 "
- 20. N. 38° E., 73 " To the "15 E" line of the original, and thence with,
- 21. S. 81° E., 12 per. To its end, and still with the original, 2 lines,
- 22. N. 41° E., 45 per.
- 23. S. 16° E., 48 " To a stone, and by, &c.

(Marginal) note - "of 18 E, 19 E & 20 E lines include 2<sup>d</sup> Nursery added to 2<sup>d</sup> nursery of his part of... Ohio." (Note - of end of 2<sup>d</sup> 21<sup>st</sup> end at 2<sup>d</sup> end of 2<sup>d</sup> 62 per line of 2<sup>d</sup> original.)

13- The Hunting Ground - Resurveyed - Sur. 21 Oct. 1799 for John McFadden D.C. 7264, I, 14 & 15.

- "Exp. by patent, W.C." in two parcels, as follows, containing respectively, No. 1, 39 3/4 acres; No. 2, 319 3/4 acres. A nursery on The Hunting Ground (sur. A. No. 1. Begins at the end of the "20 E" line of Ohio, the end of the "4<sup>th</sup> line of the original, and -
- 1. N. 16° W., 48 per.
  - 2. S. 41° W., 45 "
  - 3. N. 81° W., 12 "
  - 4. S. 38° W., 193 " To end of "12<sup>th</sup> line of Niagara, sur. for said McFadden,
  - 5. S. 47° E., 20 per. To beg. of Niagara, and, with its "giving" line reversed,
  - 6. N. 41 3/4° E., 206 per. To end of its "14 E" and still thence with reversely, 2 lines,
  - 7. S. 53° E., 95 per.
  - 8. N. 44° E., 18 " To the "24<sup>th</sup> line of Ohio, and thence with reversely,
  - 9. N. 6° E., 2 per. To end of "23<sup>rd</sup> line of said land, and still with said land reversely, 2 lines
  - 10. N. 16° W., 48 per.
  - 11. N. 24° W., 26 " and by, &c.

The proper names in the Hunting Ground No 2

13. The Hunting Ground - continued

B. No. 2. Begins at the end of the "15<sup>th</sup>" line of Niagara, seen for said John McFadden, being also the end of the "25<sup>th</sup>" line of the original, and -

- 1. S. 45 1/2° W., 47 paces.
- 2. S. 53° E., 54 "
- 3. S. 41° W., 77 " To a W.O. on side of a steep hill, N. side of Carr's Run,
- 4. S. 85° E., 36 1/2 paces To a W.O. by a Glade,
- 5. S. 8° E., 14 1/2 " To a W.O. of Brown's Cottage,
- 6. S. 66° E., 15 paces To a stone & small W.O. of said land -
- 7. S. 64° E., 74 paces To a Sp.O. near the head of ... the Dark Hollow,
- 8. N. 29° E., 48 paces.
- 9. N. 27° E., 45 " To a W.O.
- 10. N. 55 1/2° E., 35 1/2 " To a W.O. and R.O. on N. side of a swamp, a bound of Variation, and with said land reversely, 4 lines,
- 11. N. 34 3/4° E., 21 paces
- 12. S. 60 1/2° E., 20 "
- 13. S. 74 3/4° E., 21 "
- 14. S. 35 3/4° E., 28 " Then
- 15. S. 70° E., 87 1/2 "
- 16. S. 15° E., 80 "
- 17. N. 86° E., 54 " To a stone set by Com<sup>rs</sup> at end of "24<sup>th</sup>" line of John's Beginning,
- 18. N. 47 1/2° E., 53 1/2 paces.
- 19. N. 25° W., 6 1/2 "
- 20. N. 67° E., 8 "
- 21. N. 26° W., 39 "
- 22. N. 77° W., 28 " To a W.O. on side of a hill,
- 23. N. 41° W., 59 1/2 paces To a W.O. sapling,
- 24. N. 5° E., 12 1/2 " To a Sp.O. sapling,
- 25. N. 74 1/2° W., 26 3/4 " To a W.O. on the point of a hill,
- 26. N. 32° W., 32 paces To a W.O. and Gum near a rock. "of hollow Rock",
- 27. N. 11 1/2° W., 13 paces To end of "30<sup>th</sup>" line of Ohio, and, with said land reversely, 6 lines,
- 28. N. 45° W., 32 paces
- 29. N. 8° W., 16 "
- 30. N. 34° E., 48 "
- 31. N. 36° W., 18 "
- 32. N. 51° W., 20 "
- 33. S. 43° W., 8 " To 12<sup>th</sup> line of Niagara, and Turner's, reversely,
- 34. S. 30° E., 14 paces To end of "11<sup>th</sup>" line Turner's, and still with said land, reversely, 9 lines,
- 35. S. 35° E., 18 paces
- 36. S. 35° W., 48 "
- 37. N. 35° W., 31 "
- 38. N. 54 3/4° W., 27 "
- 39. N. 82° W., 74 "
- 40. S. 27° W., 246 "
- 41. N. 63 1/2° W., 38 "
- 42. N. 20° E., 54 "
- 43. N. 63° W., 66 "

and 2y, &c.

Ind - 22-11-93

Abstract is not on the Index of Hartford County Land Office

14. Niagara - Sur. 20 Oct. 1798, for John McFadden Sur<sup>r</sup> D.C. 3<sup>rd</sup> I., 16<sup>th</sup> "end by C. 5, 88<sup>th</sup> E."

for 109 acres - Beginning at a W.O. at the head of a spring on the "E. side of the "Joholow Road," and on the N. side of Broad Creek, the E. of Will's Lot, and -

- 1. N. 47° W., 20 paces.
- 2. S. 32 1/2° W., 43 "
- 3. S. 63° E., 66 "
- 4. S. 20° W., 54 "
- 5. S. 63 1/2° E., 38 "
- 6. N. 20° E., 246 "
- 7. S. 82° E., 77 "
- 8. S. 57 1/2° E., 27 paces.
- 9. S. 35° E., 31 "
- 10. N. 35° E., 48 "
- 11. N. 35° W., 18 "
- 12. N. 50° W., 20 "
- 13. S. 44° W., 38 "
- 14. N. 53° W., 95 "

and 2y, &c.

15. Alexander's Enlargement - Sur. 4<sup>th</sup> April 1802 for D.C. 3<sup>rd</sup> I., 17<sup>th</sup> [S. 1<sup>st</sup> line] Also for Certificate Isabella Alexander for 293 acres [and gr. with Plat, "dupliated," signed by Mr. Charles Jones, J.P. 3<sup>rd</sup> C.] To

A Resurvey, under Special Warrant dated 21 April 1801, 102 ac., with found to contain 117 ac., with 176 ac. vacant land added, in Alexander's Depradation - [Copy, unsigned, of Certificate -]

Beginning at a slate stone marked "F.A.", set ... between 2 stumps, the E. of Patrick's Venture, and

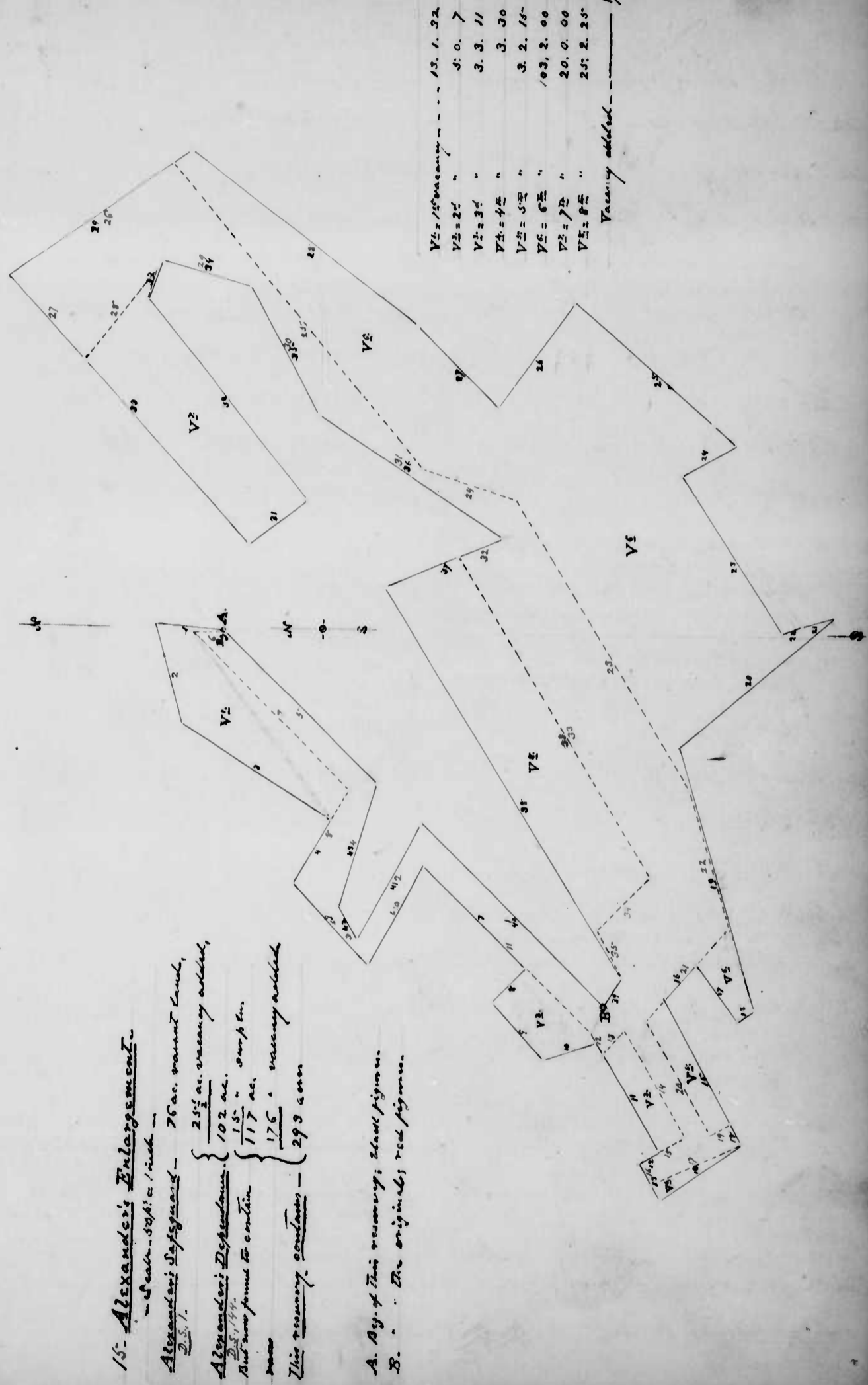
- 1. N. 5 1/2° E., 28 paces To end of the "S. 5 1/2° W., 12 paces [32] line of Neighbour's Wick, sur. for Hugh Bay, and with it, 4 lines,
- 2. S. 75° W., 43 paces.
- 3. S. 33° W., 72 "
- 4. N. 58 1/2° W., 31 "
- 5. S. 47° W., 46 1/2 " To end of "9<sup>th</sup>" line of the original, and Turner's,
- 6. S. 61° E., 47 paces, still Turner's
- 7. S. W., 60 " and then,
- 8. N. W., 20 "
- 9. S. 47 3/4° W., 32 "
- 10. S. 18° E., 22 1/2 " To 12<sup>th</sup> line of the original, and with it
- 11. { S. 60° W., 6 paces To its end, S. 60° W., 46 1/2 "

15- Alexander's Enlargement - continued -

- 12. N. 30°W., 9½ fms.
- 13. S. 60°W., 17 "
- 14. S.E. by S., 40 " To a W.O. on E. side of and about 5 fms from a branch, at end of the "17½" line of the original, or boundary also of Chevaux de Frise,
- 15. N. 62°E., 68 fms.
- 16. S. 48°E., 20 "
- 17. S. 53°W., 29 "
- 18. S. 38°E., 8 "
- 19. N. 74°E., 113½ " To top of the "S. 74°W., 115 9/16" line (34E) of John's Advantage (sur. for William Astors) and with it, & curvily,
- 20. S. 40°E., 84 fms. To end of "15½" line of John's Advantage (sur. for John Daugherty) and with that land, 4 lines,
- 21. N. 17¾°W., 13½ fms.
- 22. N. 20°W., 8½ "
- 23. N. 57¼°E., 77½ "
- 24. S. 29°E., 26 " Then,
- 25. N. 41°E., 12 " To a W.O. at end of "30" line of Hunting Ground N. 2 (sur. for John W. Fadden)
- 26. N. 63°W., 54 fms.
- 27. N. 45½°E., 47 " To the top of said land, then,
- 28. N. 38°E., 118 fms.
- 29. N. 34°W., 92 " To 2 W.O. at end of "26½" line of the original, then also of Four Wings,
- 30. S. 48°W., 149 fms.
- 31. S. 37°E., 30 "
- 32. N. 52°E., 106 "
- 33. S. 63°E., 17 " To end of "28½" line of the original, 4 following lines,
- 34. S. 17°W., 38 fms.
- 35. S. 63°W., 60 "
- 36. S.W. by S., 92 "
  - 37. N. 22°W., 20 " Turn
  - 38. N. 22°W., 33 "
- 38. S. 59°W., 190 "
- 39. N. 56°W., 14 " To top of original then thence with all the following lines -
- 40. N.E., 107 fms.
- 41. N. 61°W., 56 "
- 42. N. 60°E., 15 "
- 43. S. 73°E., 54 " and by, &c.

Ind. 22-11-93

16. The Last Addition - Sur. 3 April 1802 for Hugh Bay, D.C., 188 I, 18 - for 340½ acres -  
 "3rd Wing" Clark D.S. a nursery on Bay's Addition, &c.  
 and original Certificate & Plat, by "Wm. Clark D.S." (249 ac. of which 2¼ ac. are for, in 3 parcels) for 246½ ac. Beginning with 93½ acres of vacant land added in five separate parcels, at a W.O. sapling, the top of the original, "it being a tree of a Neighbour's Wish," and, with the original, 10 lines -




V1 = 13° 1' 32"
V2 = 27 " 5' 0' 7"
V3 = 34 " 3' 3' 11"
V4 = 42 " 3' 30"
V5 = 52 " 3' 2' 18"
V6 = 62 " 103' 2' 00"
V7 = 72 " 20' 0' 00"
V8 = 82 " 24' 2' 25"

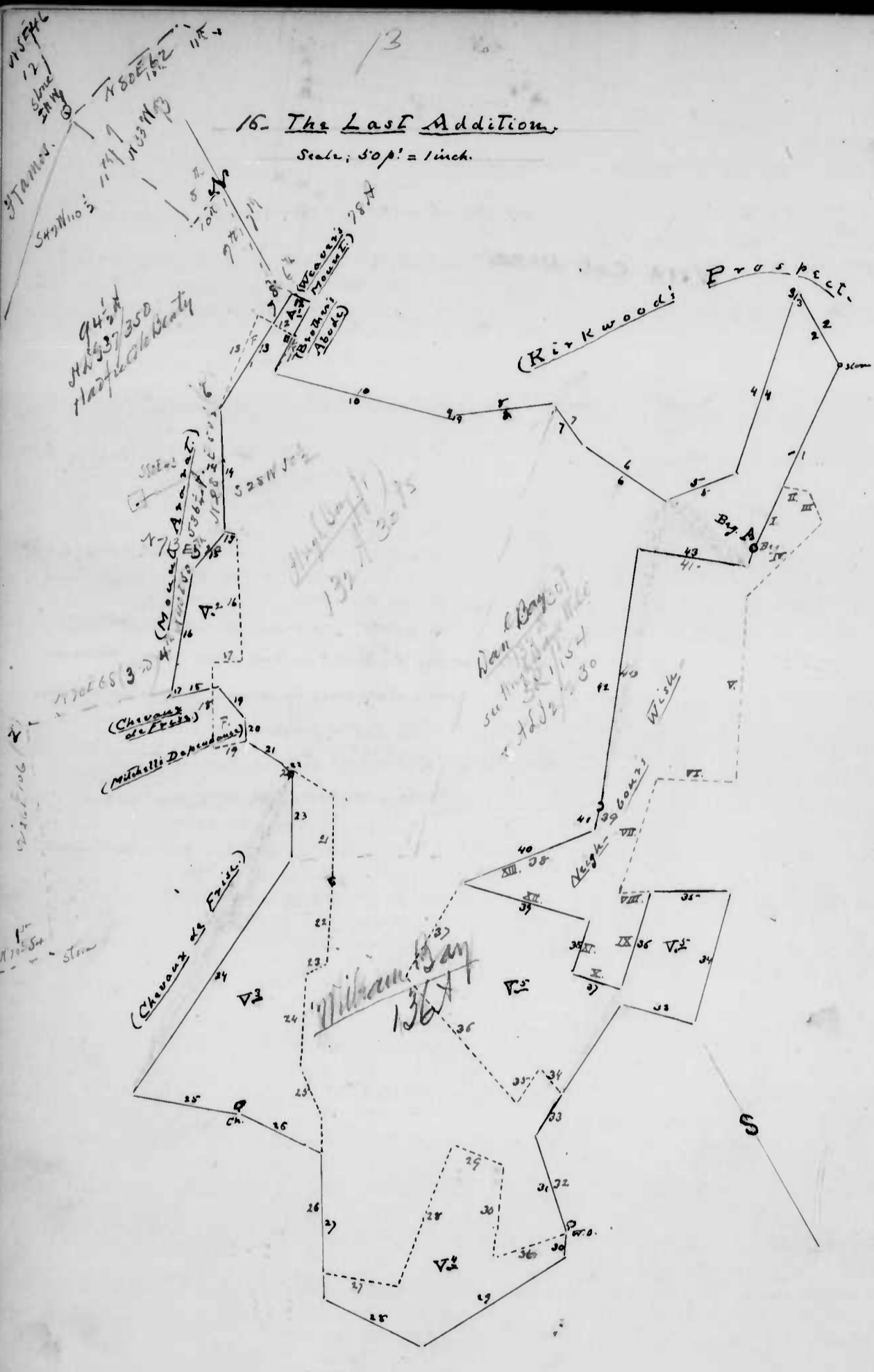
15. Alexander's Enlargement -  
 - Sur. 5th 1/2 inch -  
 Alexander's Enlargement - 76 ac. vacant land,  
 25½ ac. nursery added,  
 Alexander's Deposition - 102 ac.  
 But now found to contain 117 ac. surplus  
 176 ac. nursery added  
 This nursery contains - 293 acres

A. By of this nursery; black figures.  
 B. The original; red figures.

vide #79-



A = Beg. of the Original in red lines and figures -  
 " " This Runway in plain lines and figures  
 " " Wild Cat Den  
 B = Beg. of Johnson's Enlargement -  
 Scale, 100 ft. = 1 in. -



16- The Last Addition  
Scale: 50 p' = 1 inch.

16- The Last Addition; continued

1. { N. 55° E, 27 paces to a stone ... of Rivkwood's Prospect, and, therewith, 8 lines,  
N. 55° E, 53 paces
2. North, 32 "
3. S. 64° W, 3 "
4. S. 48° W, 72 "
5. N. 81° W, 29 "
6. N. 27° W, 39 "
7. N. 6° W, 20 "
8. N. 67° W, 39 "
9. S. 58° W, 1 " to a stone
10. N. 45½° W, 73 " to a stone and B.P.O. on a hill ... of Brother's Abode, and turn with, reversely
11. N. 58° E, 31 paces to Weaver's Mount, and therewith
12. N. 33° W, 8 paces
13. S. 31½° W, 52½ " to a stone at end of 13½° line of the original, the end, also, of the 6½° line of M.E. Broad and therewith, reversely, 3 lines,
14. S. 28° W, 50½ paces
15. S. 73° W, 20 "
16. S. 40° W, 50 " turn
17. S. 67½° W, 3 " to end of the 34° line of Chevoux de Frise, survey for Joseph Wharlow, and with said land, 2 lines,
18. S. 73° E, 21 paces
19. S. 10½° E, 16 " to the S. 28° W, 88 paces of Mitchell's Dependence, and with said line,
20. S. 28° W, 9 paces to a Ch. at end of 19½° line of the original
21. S. 28° E, 17 paces with original
22. S. 10½° E, 5 " to end of 5½° line of Chevoux de Frise, and, with said land, 2 lines,
23. S. 30° W, 33½ paces
24. S. 64° W, 113 " turn
25. S. 51½° E, 42½ " to a Ch. at end of 4½° line of Chevoux de Frise and with said land
26. { S. 35° E, 30 paces, still  
S. 35° E, 6 " to the S. 29° W, 63 paces [26½] line of the original and with it,  
S. 29° W, 48 paces to its end, and  
S. 29° W, 10 "
27. S. 34½° E, 43 "
28. S. 34½° E, 43 "
29. N. 87½° E, 66 "
30. N. 37½° E, 9 " to a W.O. sap? about 1 p. on E. side of a branch at end of 31½° line of original and with the original, 2 lines,
31. N. 27° E, 40 paces
32. { N. 62° E, 20 " still,  
N. 62° E, 42 "
33. S. E., 30 "
34. N. E., 55 "
35. N. 61° W, 31 "
36. S. 47° W, 40 "
37. N. 43° W, 20 "
38. N. 47° E, 22 "
39. N. 44° W, 52 "
40. S. 81½° E, 57 "
41. N. 45° E, 9 "
42. N. 37½° E, 104 "
43. S. 50° E, 44 " and 24, &c.

17- Mount Pleasant - Sur. 10 Sept. 1794, for William Prigg Sr.

D.C. 188 I, 19-

"Taken from courses  
"surveys of the  
"20<sup>th</sup> Jan. 1803, p. 48, 25"

for 203 acres. Beginning at a W.O. on N. side of the York Road, and on the S. side of

Broad Creek, and running -

- |  |  |
|--|--|
| 1. N. 22 $\frac{1}{2}$ ° E., 42 $\frac{1}{2}$ per. to a W.O.   | 16. N. 30° E., 12 per.   |
| 2. N. 49 $\frac{1}{2}$ ° E., 42 " to a R.O.  | 17. N. 56° W., 38 " to 2 W.O. on S. side of and near Broad Creek,                                    |
| 3. N. 69 $\frac{1}{2}$ ° E., 75 " to a Hill, near Broad Creek,   | 18. S. 33° W., 35 $\frac{1}{2}$ " to a W.O. on side = of a hill                                      |
| 4. N. 30° W., 16 $\frac{1}{2}$ per.  | 19. S. 50° E., 39 per. to a W.O.   |
| 5. N. 10 $\frac{1}{2}$ ° W., 47 " to a point, E. 5 $\frac{1}{2}$ per. from 2 small W.O. from one road and another small W.O.,                                      | 20. S. 26° E., 27 " to 4 W.O. on a hill  |
| 6. West, 5 per. to said W.O.   | 21. S. 68° W., 72 " to a Ch <sup>t</sup>   |
| 7. N. 14° W., 41 " to a point, N. 81 $\frac{1}{2}$ ° E., 3 $\frac{1}{2}$ per. from a W.O. the top of <u>Harzmann's Folly</u> , one of the included tracts of land. | 22. South, 13 "  |
| 8. N. 81 $\frac{1}{2}$ ° E., 121 per.  | 23. N. 84° W., 58 "  |
| 9. North, 36 " to a Gum,   | 24. South, 20 "  |
| 10. N. 52 $\frac{1}{2}$ ° W., 31 $\frac{1}{2}$ " to a Ch <sup>t</sup>  | 25. West, 9 "  |
| 11. S. 57° W., 34 "  | 26. S. 36 $\frac{1}{2}$ ° W., 76 " to a point N. 16° E., 1 $\frac{1}{2}$ per. from a Ch <sup>t</sup> |
| 12. S. 78 $\frac{1}{2}$ ° W., 37 " to a R.O.   | 27. S. 39° E., 65 per  |
| 13. S. 45 $\frac{1}{2}$ ° W., 39 $\frac{1}{2}$ " to a W.O. on the point of a hill,   | 28. S. 22° E., 9 "   |
| 14. N. 63° W., 15 per.   | 29. S. 59 $\frac{1}{2}$ ° E., 20 "   |
| 15. N. 12° W., 26 "  | 30. S. 79° E., 20 "  |
|  | 31. S. 76° E., 22 "  |
- and by, &c.

VIII - 64 -

18- Morgan's Gift - Sur. 24 Mar. 1795 for William Morgan,

D.C. 188 I, 20 -

"A true & correct copy  
"of the original from  
"patent. 21<sup>st</sup> Jan'y  
"1803. p. 48, Clark  
"25"

and gr. 8 Sept. 1796 for Samuel Prigg for 70 acres.

Beginning at a Sp.O. by a small stream that

empties into said [Broad] Creek, a corner of Addition to

Seane's Range, and -

18- Morgan's Gift - continued -

- |   |  |
|---|--|
| 1. N. 47° E., 37 $\frac{1}{2}$ per. to a W.O.   | 12. S. 26° E., 27 per.   |
| 2. North, 16 " to 2 W.O. by the side of a Glade,  | 13. S. 66° W., 72 "  |
| 3. N. 82° E., 12 per. to a bundle of Ch <sup>t</sup> saplings on side of a barren hill,                   | 14. South, 13 "  |
| 4. S. 43° E., 38 per. to 2 Ch <sup>t</sup>  | 15. N. 84° W., 56 "  |
| 5. N. 68° E., 12 " to a Ch <sup>t</sup>   | 16. South, 20 "  |
| 6. S. 32° E., 32 " to a W.O. of <u>Whelan's</u> land,   | 17. West, 9 "  |
| 7. S. 77° E., 16 " to a W.O.  | 18. S. 36 $\frac{1}{2}$ ° W., 76 " to a point, N. 16° E., 1 $\frac{1}{2}$ per. from a Ch <sup>t</sup> , then |
| 8. N. 43 $\frac{1}{2}$ ° E., 18 " to a W.O. near the edge of Broad Creek -                                | 19. N. 12° E., 44 per. to the York Road, and with it, 2 lines,   |
| 9. S. E., 18 per. still with <u>Whelan's</u> land,  | 20. N. 39° W., 40 per.   |
| 10. N. 43 $\frac{1}{2}$ ° E., 56 " to the "19 <sup>th</sup> " line of <u>Mount Pleasant</u> [and with it] | 21. N. 25° W., 33 $\frac{1}{2}$ "  |
| 11. S. 50° E., 17 per. to its end, and still with said land, 7 lines,                                     | and by, &c.  |

19- Is It Mine - Sur. 2 July 1794, for William Ashmore for

D.C. 188 I, 21 -

"from Cert. signed by 12 acres, and corrected 6 Mar. 1796 - Begins  
"at Scott. p. Wm. Clark's  
"at end of 54 p. on the "S. 45 $\frac{1}{2}$ ° W., 59 $\frac{1}{2}$  p." [13<sup>th</sup>]  
"line of Mount Pleasant, and with said land, 5 lines -

- |                                     |   |
|-------------------------------------|---|
| 1. S. 45 $\frac{1}{2}$ ° W., 6 per. | 7. E. S. E., 34 $\frac{1}{2}$ per. to a W.O.  |
| 2. N. 63° W., 15 "                  | 8. S. 20° E., 20 "  |
| 3. N. 12° W., 26 "                  | 9. S. 19° W., 41 $\frac{1}{2}$ " to 3 W.O. growing from our root in boundary of <u>John's Adventure</u> , |
| 4. N. 30° E., 12 "                  | and by, &c.   |
| 5. N. 56° W., 34 "                  |   |
| 6. N. 39 $\frac{1}{2}$ ° E., 24 "   |   |

([Unrevised] Note - From the end of 9<sup>th</sup> 34 $\frac{1}{2}$  E line of John's Adventure run N. 43 $\frac{1}{2}$ ° E., 6 p. 3 $\frac{1}{2}$  links to 9<sup>th</sup> end of 9<sup>th</sup> N. 55° E., 50 p. line of Chevaux de Frise -)

20- Travellers Rest - Sur. 5 Oct. 1804 for Archibald Heaps

D.C. 1st I., 22-  
"D.C."

for 154 3/4 acres. Beginning at a stone  
on the brow of a hill, "N. westward

"from a spring", and -

- 1. S. 81° W., 30 paces. To a stone... at  
end of the 75° line of the original.
- 2. N. 46 3/4° E., 156 paces.
- 3. S. 51 1/2° E., 12 " To a cke on SW  
side of a hill, a bound? at end  
of "6" line of the original, and
- 4. at end of the "S. 51 1/2° E., 42 1/2 paces"  
(25<sup>th</sup>) line of The Last Addition,  
sur. for Hugh Bay,
- 4. S. 35° E., 36 paces.
- 5. S. 29° W., 58 "
- 6. S. 34 1/2° E., 43 "
- 7. N. 87 1/2° E., 60 "
- 8. S. 33 3/4° E., 40 " To a W.O. on E. side of  
and about 5 paces from a branch,  
a bound? of the original and of  
Alexander's Enlargement,
- 9. S. 73° E., 18 1/2 paces.
- 10. N. 55° E., 31 "
- 11. { S. 35° E., 20 " } To a stone... at end  
of the "135°" line of  
the original, and  
with said original, 2 lines,
- 12. S. 53° W., 16 paces. To the "S. 10° E., 69 paces"  
(35<sup>th</sup>) line of John's Advantages,  
sur. for William Ashmore,  
and with said line,
- 13. S. 10° E., 46 paces. To its end, and  
still with said land,
- 14. S. 78° W., 44 paces. Then
- 15. N. 34° W., 35 1/2 " To the "16<sup>th</sup>" line  
of the original, and with the orig.
- 16. S. 77 1/2° W., 47 paces. To end of said  
line and still with original
- 17. S. 32 3/4° W., 16 paces. Then -
- 18. S. 62 1/2° E., 2.4 " To 2 W.O. of M.C.

- 19. S. 33° W., 35 1/2 paces. To a W.O. of said  
land, on side of a hill
- 20. S. 50° E., 7.1 paces. To Morgan's Gift  
and with it, reversely,
- 21. S. 43 1/2° W., 53 1/2 paces. To a W.O. of the  
original and there with,
- 22. N. 49° W., 17 paces. To "8<sup>th</sup>" line of Mor-  
gan's Gift and with it, reversely,
- 23. S. 24 3/4° W., 22 1/2 paces. To end of "7<sup>th</sup>"  
line of said land, and still  
with said land reversely, 4  
lines,
- 24. N. 77° W., 16 paces.
- 25. N. 32° W., 32 " To a cke
- 26. S. 68° W., 11 1/2 " To a cke
- 27. N. 43° W., 37 " To 2 ckes
- 28. N. 17 1/4° W., 7 1/2 " To a large W.O., about  
2 paces on SE. side of a branch,  
a bound? of the original, and  
there with, 3 lines,
- 29. N. 28° W., 101 1/2 paces.
- 30. S. 80° W., 50 "
- 31. { N. 68 3/4° W., 60 " } Then  
N. 68 3/4° W., 16 "
- 32. S. 57 1/2° W., 64 "
- 33. N. 37 1/2° W., 16 "
- 34. N. 10° E., 41 "
- 35. N. 70° E., 22 "
- 36. S. 74 1/2° E., 53 " and by, &c.

21- ..... Sur. 30 Jan. 1808, for Thomas McKinnon

D.C. 1st I., 23-

for 11 1/2 acres. ("... for John Ashmore")  
Beginning at the end of the "15<sup>th</sup>" line of  
Brown's Conveyance, sur. for Thomas Brown.

and with said land, 3 lines,

- 1. N. 69° W., 47 paces.
- 2. N. 3° E., 37 "
- 3. N. 58° E., 32 " To the "S. 68° E.,  
"15 1/2" line (the "5<sup>th</sup>") of The  
Hunting Ground No. 2, sur.  
for John McFadden, and with it,
- 4. S. 66° E., 6 paces. To its end, and  
still with said land,
- 5. S. 64° E., 46 paces. To the "W. 54 3/4°"  
(18<sup>th</sup>) line of John's Advantages,  
sur. for William Ashmore, and  
with it,
- 6. West, 44 paces. To its end, and  
with said land, all these lines,  
and by, &c.
- 7. S. 30° W., 27 paces.

22. The Peach Orchard - Sur. for Mosu Foster, 6 Feb.

D.C. 1st I., 24-

1808, for 32 1/4 acres - Beginning at a  
W.O. on side of a steep hill, W. side of

Carr's Run, at end of the "S. 14° W., 77 paces" (3<sup>rd</sup>) line of  
The Hunting Ground No. 2... and with said land  
2 lines -

- 1. S. 85° E., 36 paces. Advantage sur. for John  
and with said land, 5 lines
- 2. S. 8° E., 10 1/2 " To the "W. N.W.", 6. N. 17 3/4° W., 13 1/2 paces.  
26 paces (5<sup>th</sup>) line of Brown's  
Conveyance, sur. for ~~Thomas~~  
Thomas Brown, and with it,
- 3. W. N.W., 6 1/2 paces. To its end, and  
still there with, 2 lines.
- 4. S. 44° W., 88 paces.
- 5. N. 66° W., 52 " To the end of  
the "15<sup>th</sup>" line of John's
- 6. N. 17 3/4° W., 13 1/2 paces.
- 7. N. 20° W., 8 1/2 "
- 8. N. 57 1/4° E., 77 1/2 "
- 9. S. 29° E., 26 " still with  
John's Advantages,  
and by, &c.

23- Neighbour's Wish - Sur. 24 Feb. 1801, for Hugh Bay,

D.C. 1st I., 25-

for 38 acres. Beginning at the  
beg. of Bay's Addition, and -

- 1. N. 55° E., 27 paces. To a stone of Rick. 2. S. 44 1/2° E., 12 1/2 paces. with said  
wood's Prospect, and  
land reversely to a stone,

23- Neighbour's Wish -

- |   |                          |
|---|--------------------------|
| 3. S. 5 1/2° W., 12 paces.  | 10. N. 43° W., 20 paces. |
| 4. S. 75° W., 43 "  | 11. N. 47° E., 22 "      |
| 5. S. 33° W., 72 "  | 12. N. 44° W., 46 "      |
| X. from the top corner, and with said line.                                     | 13. S. 8 1/2° E., 57 "   |
| 6. N. 58 1/2° W., 31 paces to its end, and with said land, & westerly, 2 lines. | 14. N. 45° E., 9 "       |
| 7. S. 47° W., 46 1/2 paces.   | 15. N. 37 1/2° E., 104 " |
| 8. S. 61° E., 12 "  | 16. S. 50° E., 44 "      |
| 9. S. 47° W., 40 "  |                          |
- and by, &c.

[N.B. The Field Book from which the above 23 tracts were copied is endorsed "Mrs Alexander's Field Notes, Feb. 7<sup>th</sup> 16<sup>th</sup> 1802".]

24- Hadley's Residence - Sur. 17 Jan. 1794 from John D.C. p. 68, II, 4-

Hadley for 198 acres - Beginning at a Sp.O. and a stone standing on a hill and running thence -

- |  |   |
|--|---|
| 1. S. 54° W., 142 paces to Fertile Marsh, sur. for Ezekiel Bosley,   | 10. S. E. 38 paces to a W.D. sapling                                |
| 2. East, 45 paces to a W.D. of said land,  | 11. S. 85° E., 33 "   |
| 3. S. 1° E., 53 " still with said land westerly, thence,   | 12. N. 48° E., 28 "   |
| 4. N. 43° E., 158 paces to end of 2 <sup>d</sup> line of Wiley's Improvement, 92. To Owen Grouley, and with it,  | 13. N. 75° E., 18 "   |
| 5. N. 42° E., 58 paces to Substanting Plains, sur. for Aquila Hasky,   | 14. S. 64° E., 23 1/2 " to 2 small R.O.                             |
| 6. N. 44° E., 166 paces to a stone of said land, thence,   | 15. S. 14° W., 40 " to a W.D. sapling,                              |
| 7. N. E. 5 paces to a R.O. of said land, by a spring, also a line of Ramsey's Chatham sur. for Alexander Ramsey, | 16. East, 20 "  |
| 8. N. 64° W., 70 paces to a Ch. and R.O. of Dixes, sur. for Jas. McCauls   | 17. N. N. E., 20 "  |
| 9. S. 64° W., 158 paces to a R.O. sap?   | 18. East, 20 "  |
|  | 19. S. 43° E., 41 " to a W.D. in a hollow near the head of a glade, |
- and by, &c. (Note - given line = S. 71 1/2° E., 24 1/2 paces)

25- Fertile Marsh - Sur. 20 Nov. 1789, for Ezekiel Bosley for D.C. p. 24, II, 2-

291 acres - In the Reserve, part in Baltimore and part in Harford Counties -

Beginning at a W.D. sapling in a bottom about 20 paces on E. side of Deer Creek in Harford County, and -

- |   |  |
|---|--|
| 1. N. 9° E., 40 paces to a W.D. sap? on S. side of a spring branch, | 5. N. 46 1/2° W., 186 paces to a pile of stumps on side of a barren hill in Baltimore County on W. side of Deer Creek... of James's Meadows, sur. for Samuel Bond, |
| 2. N. 83° E., 82 paces.   | 6. S. 23° W., 104 paces to a R.O. on E. side of and near a barren hill   |
| 3. N. W., 100 "   | 7. S. 42 1/2° E., 312 paces to a R.O. on S. side of a hollow, in Harford Co., and by, &c.  |
| 4. West, 167 "  |  |

26- John's Folly - Sur. for John Dunwock for D.C. p. 68, II, 3-

211 acres - Part of the Reserve - Beginning at 2 W.D. saplings and a Sp.O.,

on top of a barren hill on S. side of Drain descending into Deer Creek below Walter Wiley's plantation, and -

- |   |   |
|---|---|
| 1. S. 70° E., 34 paces to a Sp.O. sap?                        | 8. N. 21° W., 24 paces to a stone                           |
| 2. N. 70° E., 40 " to a B.D. sap?                             | 9. N. 83 1/2° W., 71 " to a sapling on E. side of a hill,   |
| 3. S. 37° E., 58 " to a W.D. sapling on top of a barren hill, | 10. N. 63° W., 60 paces to a R.O. sap?                      |
| 4. N. 79° E., 49 paces to a Ch. sapling                       | 11. S. 66 1/2° W., 24 " to a Sp.O. of Thomas Pierce's land, |
| 5. N. 40° E., 48 " to a Ch. sap? on N. side of a barren hill, | 12. S. 29° E., 52 paces.                                    |
| 6. N. 26° W., 133 paces to a stone on N. side of Deer Creek,  | 13. S. 74° W., 61 " to a Sp.O.                              |
| 7. S. 86 1/2° W., 25 paces to a W.D.                          | 14. S. 64 1/2° E., 42 " to a Ch.                            |
- and by, &c.



P.D., 83

27- Xanthippe- Sun 8 Dec. 1785 for James Kerr for 45 acres-

D.C., p. 68, II, 4-

"Copied from covers  
signed by James Calder"

Beginning at a stem on the side of a  
barren hill standing N. 77° E., 2 1/2 per

from 2 W.D. saplings standing on the E. side of, and within  
branch of  
3 per of Deer Creek, the 2nd of James McCaul's land, and

- 1. S. 53 1/2° W., 102 per. to a stem
  - 2. N. 14° W., 100 per. to a stem,
  - 3. N. 83° E., 104 per.
- used by, &c.

28- Xerox- Sun. 3 Nov. 1788 for James McCaul and

D.C., p. 68, II, 5-

"A true & exact survey  
put out by J. McCaul, D.S."

gr. to him 4 Dec. 1793, for 171 acres-

P.D., 84-

Beginning at a stem on the side of a  
barren hill, N. 77° E., 2 1/2 per. 2 W.D. saplings on E. side of,  
and within 3 per of a branch of Deer Creek; and

- 1. N. 40° W., 170 per. to a place in  
the State's [Magin and Dixon's]  
line N. 24° E., 7 feet from a  
W.D. sapling in Balto Co., and  
with said State line.
  - 2. S. 89° E., 188 per. to a point  
N. 9° E., 1 1/2 per from a W.D. sap?  
of Alexander Ramsay's land in  
Harford Co., and, with said  
land narrowly, 3 lines.
  - 3. S. 9° W., 76 1/2 per. to 2 Ch. sap?  
4. S. 34° W., 66 "
  - 5. S. 10° W., 16 per. to 2 saplings, a sp.  
O. and a Ch. of said Ramsay's  
land, and a bound of Wilby's  
Eddy, say for Walter Wilby, and  
with Ramsay's land, narrow  
on a barren hill,
  - 6. S. 48° W., 70 per. to a Ch. stem  
on a barren hill,
  - 7. N. 72° W., 35 per. to a W.D. sapling
  - 8. N. 34° W., 36 " to a W.D. sapling
- and by (S. 77 1/2° W., 38 per) &c

29- Mount Pleasant- Sun. 28 Mar. 1798 for, and gr. 16

D.C., p. 68, II, 7-

"A true copy from office  
records, signed by  
J. Callahan"

June 1802 to James Kerr for 58 acres.

Beginning at a point in the State  
line N. 24° E., 7 feet from a W.D., the 2d line of James McCau-  
li's land [Xerox] and with said land narrowly,

- 1. N. 4° E., 121 1/2 per. to end of 3d line of Xanthippe, and running said land,

29- Mount Pleasant; continued

- 2. S. 83° W., 104 per. to a stem
  - 3. N. by E., 20 " to a stem on a barren ridge,
  - 4. N. 30° E., 94 per. to a stem, then
  - 5. N. 60° W., 30 per
  - 6. N. by W., 18 1/2 " to the State  
line, (Note - 17 per. to  
State's line -)
- and by, &c.

Feb. 27-11-43-

30- Bond's Meadows- Sun. 6 Jan. 1789 for Samuel Bond, for

D.C., p. 68, II, 8-

"Copied from office covers, 103 acres.  
signed by J. Callahan"

Beginning at a stem set in a  
small bottom on S. side of certain branch

of Deer Creek, and

- 1. N. 81° E., 56 per. to a W.D. sap?
- 2. S. 28 1/2° E., 48 1/2 "
- 3. E. N. E., 26 "
- 4. N. 3° W., 18 "
- 5. N. E., 74 " to a W.D. sapling
- 6. S. 63° E., 24 1/2 " to a pile of stones
- 7. S. w. by W., 45 "
- 8. East, 22 "
- 9. N. 30° E., 44 "
- 10. N. 42° W., 38 " to a point N. 77° E., 102 per. to a W.D. sap?  
from 2 W.D. on a parcel of rocks  
near mouth of a branch on N.  
side of Deer Creek,
- 11. N. 29 1/2° E., 18 1/2 per.
- 12. N. 64° W., 40 "
- 13. N. 23 1/2° W., 80 1/2 " \* To 2 W.D. saplings  
on E. side of a branch.
- 14. S. 80° W., 20 per. to a sp. O. sap?  
and a W.D. sap? in one [ ]  
of the line of Walter Wilby's  
land
- 15. S. W. by S., 22 per.
- 16. S. 26° E., 54 "
- 17. S. 42° W., 27 "
- 18. N. 40° W., 26 " to a W.D. sapling  
in a hollow,
- 19. S. 49 1/2° W., 80 per. to a W.D. sap?  
on the verge of a hill  
and by, &c.

\* (Note - [The 13th line is given thus] 13. N. 25 1/2° W., 80 per, from thence N. 52 1/2° E.,  
2.7 per. to the W.D.)  
† (35 per. on 9° E. line of 9th line, to Forest Marsh at end of 124°)

30A. Hadley's Residence - [Vide D.S., 116; corrected by David Clark's field book, II, 9-]

31 - Hopewell - Sur. 9 April 1794, for, and gr. 28 July 1802 for D.C. 285 II, 11 - "A line extant from John Bess for 31 1/2 acres - Beginning at "Palmetto, Dr. William Clark Trust, D.S." 2 W.D. in a bottom near a branch that descends into the E. side of Deer Creek, and

- 1. S. 80° W., 20 1/2 per to a W.D. & R.O., 6.
2. N. 39 1/2° E., 88 " To a W.D. & Sp.O. at end of the "N. 40° E., 244 1/2" line of Gosken and with said land 3 lines,
3. N. 20° E., 26 per to a W.D.
4. N. 5° W., 41 "
5. N. 27 1/2° W., 27 " To a B.D. at end of the last line thereof and by, &c.
6. ("By survey giving line = S. 48° W., 85 per.)

32 - Hickory Bottom - Resurvey for Abraham Jarrett 24 Feb. D.C. 285 II, 10. "From course signed by 1796, for 224 acres - Beginning at the end of the "15" line of Hadley's Residence and running thence -

- 1. West, 126 per to end of "W." line of Florida Marsh.
2. N. 46 1/2° W., 142 per to the "9" line of Bond's Meadows
3. N. 30° E., 27 per thence with to its end and with said land, 4 lines.
4. N. 42° W., 38 per
5. N. 29 1/2° E., 18 1/2 "
6. N. 64° W., 40 "
7. N. 25 1/2° W., 80 " To 2 W.D. saplings (E. side of a branch) of said land, thence
8. N. 53 1/2° E., 28 per

- 9. S. 12° E., 65 per.
10. S. 64° E., 40 " To 3d line of Sautt's, and thence with,
11. S. 14° E., 20 per to its beg.
12. N. 53 1/4° E., 114 " To beg of Boxes and, with its "gluing" line, 2nd,
13. N. 40 1/2° E., 25 per to a W.D. sapling, and still with said land,
14. S. 34° E., 36 per.
15. S. 72° E., 35 " To Hadley's Residence.
16. S. 48° W., 94 per.

32 - Hickory Bottom; continued -

- 17. S. 42° E., 70 per
18. N. 53° E., 30 "
19. S. 80° E., 40 "
20. S. 20° E., 30 "
21. N. 70° E., 20 per
22. N. 20° E., 20 "
23. S. 54° E., 40 "
24. East, 15 " and by, &c.

33. Hickory Bottom [Resurveyed.] Sur. 2 Oct. 1804 for D.C. 285 II, 8. J.L. field book CXIV. David West and Dixon Slade for 299 1/2 acres - Run from the beg. of Hadley's Residence - (Saturday, 9 1/2 of June 1803)

- 1. S. 54° W., 139 1/2 per to the "W, 16 1/2" line of Florida Marsh at end of 42 1/2 per Warren and with said land, 2 lines,
2. West, 125 per.
3. N. 46 1/2° W., 128 " To a W.D. sapling thence,
4. N. 30° E., 38 "
5. N. 42° W., 38 " To end of "10" line of Bond's Meadows sur. for Samuel Bond and, with said land, 3 lines
6. N. 29 1/2° E., 18 1/2 per
7. N. 64° W., 40 "
8. N. 23 1/2° W., 80 1/2 " To a W.D. of said land,
9. N. 48° E., 85 " To the "N. 30° E., 94 1/2" line of Mt. Pleasant, sur. for James Bess and, with said line reverse,
10. S. 30° W., 19 per to its beg, and still thence with, reverse,
11. S. by W., 20 per to end of "2 1/2" line of Sautt's, and with said land reverse, 2 lines,
12. S. 14° E., 100 per.
13. N. 53 1/2° E., 102 " To beg. thereof, and of Boxes, and with the giving line, of Warren's

- 14. N. 77 1/2° E., 38 per to end of the "N. 34° W., 36 1/2" line of Boxes and with said land, reverse, 2 lines,
15. S. 34° E., 36 per.
16. S. 72° E., 35 "
17. S. 48° W., 86 "
18. S. E., 38 "
19. S. 85° E., 33 "
20. N. 48° E., 28 "
21. N. 75° E., 18 "
22. S. 64° E., 23 1/2 "
23. S. 14° W., 40 "
24. East, 20 "
25. N. N.E., 20 "
26. East, 20 "
27. S. 43° E., 41 " and by, &c.
"N. B. 47 1/2" on "9" line of Had. Res. incl. the "7" line of Boxes at end of 29 1/2"

34- [The Field Book from which the last <sup>survey</sup> (18) tracts, (24 to 33 inclusive) were copied, is endorsed "David West & Dixon Slake; Field Notes, 1803-"]

34- John's Expense - Sur. 22 June 1722 for, and gr. 7 Dec. 1801 to John Scarborough for 279 acres - Beginning at a stone... at 2 W.D. (broken)

1. by the E. side of a branch of Broad Creek, the beg. of
2. Thos. Renshaw Senr's Deed of Gift to Thomas Renshaw Junr. and with said land, its 2d line -
3. 1. S. 39° E., 66 paces to the "35<sup>th</sup>" line of Giles and Webster's Discovery, and thence with
4. 2. N. 58° E., 69 paces to its end and still with said land,
5. 3. S. 74° E., 50 paces, then
6. 4. N. 46° E., 84 " to end of "14<sup>th</sup>" line of Centen
5. S. 78° E., 57 paces with its "giving" line, to Renshaw's Delight.
6. N. 26° E., 44 paces to a stone, "B.T." set by Conner? at end of "21<sup>st</sup>" line of Abraham's Inheritance, and with said land,
7. N. 36° W., 109 paces to a stone, "B.T." of said land
8. N. 40° W., 22 paces
1. 9. S. 65° W., 7 " to a W.D., the beg. of Dean's Proclamation, and with said land, 5 lines
- 2
3. 10. S. 65° W., 36 paces
4. 11. N. 53° W., 36 "
5. 12. S. 20° W., 78 "
6. 13. N. 75° W., 41 "
7. 14. N. N. E., 61 " to 3<sup>rd</sup> line of Thomas's Drive, and thence with,
8. 15. S. 33° W., 138 paces to its beg., and
16. West, 5.2 paces still with said land
17. North, 120 " " " " "
18. N. 42½° E., 118 " to a stone by Conner at end of "30<sup>th</sup>" line of G. T. E. Disc? and with said land, see vol. 2 line,
19. N. 36° E., 48 paces
20. N. 26½° W., 9 " to "4<sup>th</sup>" line of Ashmore's Addition, & with
21. S. 40° W., 31 paces to its beg. and still with said land, 3 lines,
22. N. W., 41 paces
23. S. W., 50 "
24. N. W., 6 " to the beg. of said land, and with its "giving" line,
25. S. 87½° W., 33 paces to "11<sup>th</sup>" line of Ashmore's Claim, and with it,
26. S. 53° E., 7 paces to its beg.
27. S. 33° E., 19 " still with Ash. Ch.
28. South, 235 " to end of 4<sup>th</sup> on "6<sup>th</sup>" of Charles's Discovery in Antonia (original) and with it, 2 lines,
29. S. 86° W., 96 paces
30. South, 63 " to 6<sup>th</sup> line of G. T. E. Disc? and thence with,
31. N. 61° E., 40 paces to "15<sup>th</sup>" line of Renshaw's Deed afterwards, and by, &c.

sub. 2-17-93

35A- Giles and Webster's Discovery - [Entered elsewhere also] D.C., f. 66, III, 2- Sur. 29 Sept. 1731 for and gr. 18 Oct. 1732 to Jacob Giles and Isaac Webster for 1119 acres

Beginning at a point S. 53° W., 124 paces from a W.D. near Sulphur Run ascending into the N. side of Deer Creek to the N.ward of the 1st. bounded stone of Spittlercraft, and, (4<sup>th</sup> var.) -

- |                        |                         |                        |
|------------------------|-------------------------|------------------------|
| 1. N. 60° E., 66 paces | 22. N. 10° W., 34 paces | 43. S. 3° E., 60 paces |
| 2. N. E., 60 "         | 23. N. 35° W., 44 "     | 44. S. 40° W., 48 "    |
| 3. N. 7° W., 128 "     | 24. S. 61° W., 34 "     | 45. S. 10° W., 70 "    |
| 4. N. 18° E., 72 "     | 25. South, 60 "         | 46. S. 10° E., 58 "    |
| 5. West, 72 "          | 26. S. 50° W., 80 "     | 47. S. 75° W., 74 "    |
| 6. S. 55° W., 36 "     | 27. S. 57° E., 54 "     | 48. N. 40° W., 72 "    |
| 7. S. 30° E., 40 "     | 28. East, 56 "          | 49. West, 82 "         |
| 8. S. 40° W., 50 "     | 29. S. S. E., 261 "     | 50. N. 60° W., 44 "    |
| 9. N. 28° W., 34 "     | 30. S. 40° W., 48 "     | 51. S. 53° W., 42 "    |
| 10. N. 15° W., 60 "    | 31. S. 80° E., 74 "     | 52. N. 75° W., 100 "   |
| 11. N. 12° E., 68 "    | 32. N. 50° E., 70 "     | 53. N. 50° E., 50 "    |
| 12. N. 73° E., 20 "    | 33. S. 60° E., 40 "     | 54. East, 34 "         |
| 13. N. E., 104 "       | 34. S. 15° E., 40 "     | 55. N. 60° E., 128 "   |
| 14. N. 42° W., 305 "   | 35. S. 20° W., 26 "     | 56. S. 70° E., 50 "    |
| 15. N. 10° W., 34 "    | 36. S. 42° W., 20 "     | 57. N. 50° E., 84 "    |
| 16. S. 80° W., 30 "    | 37. South, 46 "         | 58. N. 20° W., 38 "    |
| 17. N. W., 118 "       | 38. N. 66° E., 102 "    | 59. N. 4° W., 40 "     |
| 18. N. 30° W., 40 "    | 39. S. 50° E., 38 "     | 60. N. 70° W., 28 "    |
| 19. West, 47 "         | 40. S. 40° W., 88 "     | 61. S. 30° W., 60 "    |
| 20. N. 16° W., 66 "    | 41. S. 10° W., 40 "     | 62. West, 116 "        |
| 21. N. 25° E., 24 "    | 42. East, 40 "          | 63. S. 53° W., 30 "    |

S. 45°

35- Giles and Webster's Discovery; continued.

- 64. West, 48 per.
- 65. S.W., 30 "
- 66. S. 16° W., 28 "
- 67. S. 65° W., 140 "
- 68. West, 68 "
- 69. S. 40° W., 94 "
- 70. S. 28° E., 32 "
- 71. S. 70° E., 30 "
- 72. East, 30 per.
- 73. N. 35° E., 72 "
- 74. S.E., 82 "
- 75. N. 60° E., 30 "
- 76. North, 68 "
- 77. N. 70° E., 16 "
- 78. S.E., 41 "
- 79. S. 70° E., 269. " and by, &c.

36- Jones's Gift - Sun. 21 Mar. 1723 per, and gr. 30 Aug. 1735

D.C. p. 68 III, 3-  
"From a dispartant  
"without a seal"  
To Edward Evans, for 150 acres. Beginning  
at S.R.O. and a Hill in or near the

"N. 80° E., 178 1/2" line of Clark's Dunmurry-in-Antaria, and  
with flat land - (3 3/4 var.)

- 1. S. 80° W., 180 poles
- 2. South, 68 "
- 3. S. 80° W., 58 "
- 4. N. 10° E., 210 "
- 5. N. 70° E., 16 "
- 6. S. 66° E., 20 poles
- 7. S. 52° E., 90 "
- 8. N. 30° E., 50 "
- 9. S. 34° E., 84 "
- and by, &c.

37- Clark's Dunmurry-in-Antaria - Sun

D.C. p. 68 III, 4-  
and gr. 20 May 1725 to John Clark for  
350 acres. Beginning at a W[O.] by a small

spring descending into a draft of Broad Creek, and (3 3/4 var.)

- 1. North, 30 per.
- 2. N.E., 80 "
- 3. S.E., 60 "
- 4. S.W., 138 per.
- 5. South, 160 "
- 6. S. 86° W., 100 "

37- Clark's Dunmurry-in-Antaria; continued.

- 7. South, 80 per.
- 8. S. 86° W., 77 "
- 9. North, 300 per.
- 10. N. 80° E., 178 "
- and by, &c.\*

\*Note. 7th "giving" line, as settled by Commission, is S. 34 1/2° E., 37 per.

38- John's Beginning - Sun. 4 Jun 1725; for John Muckle-

D.C. p. 68 III, 5-  
[Vide D.S., No 97-] deroy for 200 acres - Beginning at

- 4 W.O., and (4° var.)
- 1. N. 20° E., 114 per.
- 2. N. 63° W., 76 "
- 3. S. 70° W., 74 "
- 4. N. 75° W., 56 "
- 5. S. 15° W., 66 per.
- 6. S. 53° E., 64 "
- 7. S. 7° W., 132 "
- 8. S. 79° E., 85 "
- and by, &c.

39- Ashmore's Adventure - Sun. 2 May 1770 per, and gr.

D.C. p. 68 III, 6-  
"From part of... since  
"resurveyed? W[O.] (Clark D.S.)" 17 Jun 1771 to William Ashmore for

109 3/4 acres. A resurvey on Maxwell's  
Inheritance - Beginning at the top of the original

and running -

- 1. S.E., 6 per.
- 2. N.E., 50 "
- 3. S.E., 41 "
- 4. N. 40° E., 42 "
- 5. N.N.W., 150 "
- 6. S. 62° W., 51 "
- 7. S. 34 1/2° W., 14 "
- 8. S. 7° E., 30 per.
- 9. S. 89° W., 22 "
- 10. S. 23° W., 14 "
- 11. S. 24 1/2° E., 56 "
- 12. S. 53° W., 36 "
- 13. S. 45° W., 53 "
- and by, &c.\*

\*giving line, by plat, is N. 87 1/2° E., 92 per.

[The descriptions of the six preceding tracts. (34 to 39 inclusive) are taken from the field-book endorsed "Mr. John Ashmore's Field Notes, June 9<sup>th</sup> 1806 on Monday - D.C. III.]

40- The Hawk's Nest - Sur. 12 Feb. 1771 for Richard Deaver, D.C. IV, 1<sup>st</sup> Plat. PD. 169 - and gr. 28 Jan. 1806 to

for 85 acres. Beginning at a point S. 20<sup>o</sup> 30' from a W.O. on E. side of and near the top of a barren hill and about 10<sup>o</sup> 30' W. of a branch of Broad Creek, the leg. of the original, and (with 3/4<sup>o</sup> Var) running -

- |   |   |
|---|---|
| 1. S. 80° E., (S. 80 3/4° E.) 50 <sup>o</sup> 00' | 9. S. 80° W., (S. 79 1/4° W.) 72 <sup>o</sup> 00' |
| 2. N. 7° W., (N. 7 3/4° W.) 36 "                  | 10. N. 30° W., 30 "                               |
| 3. S. 43° W., (S. 42 1/2° W.) 18 "                | 11. N. 2 1/2° W., 19 "                            |
| 4. S. 56° W., (S. 55 1/2° W.) 12 "                | 12. N. 68 1/2° W., 16 "                           |
| 5. N. 27° W., (N. 27 3/4° W.) 40 "                | 13. S. 51° W., 20 "                               |
| 6. S. 87° W., (S. 86 1/2° W.) 26 "                | 14. S. 20° E., 63 "                               |
| 7. N. 10° W., (N. 10 1/2° W.) 22 "                | 15. S. 27 1/2° E., 79 "                           |
| 8. S. 72 1/2° W., (S. 71 1/2° W.) 34 "            |   |

and 2y, &c.\*

\* (Giving line, by calculation, N. 66 1/2° E., 127 1/2<sup>o</sup> 00'...)

41- Paca's Pleasure - Sur. 29 July 1756,\* for John Paca

D.C. IV, 2 - and gr. 29 Sept. 1767 to Richard Deaver. \* On the North side of Deer Creek. for 110 ac. Beginning at a W.O. on W. side of the White Oak Branch, and -

- |                                   |                                   |                               |                                    |
|-----------------------------------|-----------------------------------|-------------------------------|------------------------------------|
| 1. S. 26° E., 36 <sup>o</sup> 00' | 3. N. 25° W., 72 <sup>o</sup> 00' | 5. North, 36 <sup>o</sup> 00' | 7. N. 88° E., 114 <sup>o</sup> 00' |
| 2. S. W., 144 "                   | 4. S. 75° W., 180 "               | 6. N. 55° E., 69 "            |                                    |

and 2y, &c.\*  
\* (Giving line - N. 72 1/2° E., 124 1/2<sup>o</sup> 00'...)

[The two last tracts 40 and 41, from a Field Book (D.C. IV) unendorsed, containing <sup>also</sup> surveys of eleven "lots":]

42- Poverty Inclosed - Sur. 20 Sept. 1771 for Robert Aches, D.C. 7<sup>th</sup> 6<sup>th</sup> V. 11 - and gr. to for the South side of Winter's Run, and (2 1/4<sup>o</sup> Var.)

- |  |  |
|--|--|
| 1. N. 77° W., (N. 79 1/4° W.) 108 <sup>o</sup> 00' | 22. N. 32° W., (N. 34 1/2° W.) 10 <sup>o</sup> 00' |
| 2. S. 33° W., (S. 30 3/4° W.) 75 "                 | 23. S. 82° W., (S. 79 3/4° W.) 8 "                 |
| 3. S. 47° W., (S. 44 1/2° W.) 29 "                 | 24. N. 63° W., (N. 65 1/4° W.) 28 "                |
| 4. S. 43° E., (S. 45 1/2° E.) 218 "                | 25. N. 23° W., (N. 25 1/4° W.) 14 "                |
| 5. N. 40° E., (N. 37 3/4° E.) 40 "                 | 26. N. 50° W., (N. 52 1/4° W.) 66 "                |
| 6. NW. 1/4 W., (N. 58 1/2° W.) 39 "                | 27. N. 67° W., (N. 69 1/4° W.) 60 "                |
| 7. N. 76° E., (N. 73 3/4° E.) 56 "                 | 28. S. 47° W., (S. 44 3/4° W.) 26 "                |
| 8. South (S. 2 1/2° E.) 24 "                       | 29. S. 18° W., (S. 15 3/4° W.) 54 "                |
| 9. N. 80° E., (N. 77 3/4° E.) 58 "                 | 30. S. 70° W., (S. 67 3/4° W.) 20 "                |
| 10. S. 2y W., (S. 9° W.) 26 "                      | 31. N. 76° W., (N. 78 1/2° W.) 47 "                |
| 11. S. E., (S. 47 1/4° E.) 36 "                    | 32. N. 14° W., (N. 16 1/4° W.) 34 "                |
| 12. N. 27° E., (N. 24 3/4° E.) 122 "               | 33. N. 60° E., (N. 67 3/4° E.) 30 "                |
| 13. N. 53° E., (N. 52 3/4° E.) 60 "                | 34. N. 49° W., (N. 45 1/2° W.) 175 "               |
| 14. N. 5° E., (N. 2 3/4° E.) 12 "                  | 35. N. 7° E., (N. 4 3/4° E.) 144 "                 |
| 15. S. 2y E., (S. 13 1/2° E.) 34 "                 | 36. N. 67° W., (N. 69 1/4° W.) 13 "                |
| 16. S. 48° W., (S. 45 3/4° W.) 122 "               | 37. N. 70° E., (N. 67 3/4° E.) 37 "                |
| 17. S. 40° E., (S. 42 1/2° E.) 75 "                | 38. S. S. E., (S. 24 3/4° E.) 52 "                 |
| 18. N. 53° W., (N. 65 1/4° W.) 63 "                | 39. S. 77° E., (S. 79 1/4° E.) 88 "                |
| 19. S. 30° E., (S. 32 1/4° E.) 46 "                | 40. N. N. E., (N. 20 1/4° E.) 50 "                 |
| 20. S. 48 1/2° E., (S. 45 3/4° E.) 29 "            | 41. S. E. 2y E., (S. 58 1/2° E.) 56 "              |
| 21. S. 8° W., (S. 5 3/4° W.) 25 "                  | 42. S. 13° W., (S. 10 3/4° W.) 36 "                |

and 2y, &c.

43- Sapling Ridge - Sur. 14 April 1746 for William Amoss  
D.C., V, 2- for 72 acres - "A lease" Beginning at  
in W.D. of Brauter's Ridge and running

- |                       |                       |
|-----------------------|-----------------------|
| 1. N. 43° E., 40 per. | 3. S. 7° W., 133 per. |
| 2. S. 67° E., 100 "   | 4. N. 43° W., 174 "   |
- and by, &c.

44- Brauter's Ridge - Sur. 27 June 1787 for, and gr. 9 acres.  
D.C., V, 3- 1730 to William Amoss for 400 acres.

Beginning at a W.D. and R.O. about 20  
yards asunder, on a ridge at the head of a Branch...  
of Winton's Run and (3 1/2° Var) -

- |                         |                        |
|-------------------------|------------------------|
| 1. N. 43° E., 40 per.   | 13. S. 45° W., 42 per. |
| 2. N. 46 3/4° W., 120 " | 14. N. 63° W., 40 "    |
| 3. N. 43° E., 107 "     | 15. S. 77° W., 40 "    |
| 4. S. 46 3/4° E., 150 " | 16. S. 35° W., 91 "    |
| 5. East, 20 "           | 17. S. 60° W., 50 "    |
| 6. S. 70° E., 32 "      | 18. S. 43° E., 510 "   |
| 7. East, 60 "           | 19. S. 30° W., 50 "    |
| 8. N. 13° W., 40 "      | 20. S. 60° W., 60 "    |
| 9. N. 58° W., 68 "      | 21. S. 30° E., 80 "    |
| 10. N. 26° W., 26 "     | 22. N. 60° E., 140 "   |
| 11. N. 58° W., 158 "    | 23. N. 43° W., 388 "   |
| 12. N. 40° W., 26 "     |                        |
- and by, &c.

Correction of from John Lewis  
found in 1803 in 1803.

45- The Enlargement - Sur. 13 April 1798 for Benjamin  
D.C., V, 4- Amoss for 91 acres - Beginning  
at end of the "N. 43° E., 40 per." [155] line

- of Brauter's Ridge, and, with said land, 3 lines -
- |  |   |
|--|---|
| 1. N. 46 3/4° W., 120 per.                                 | 5. S. 67° E., 40 per. then                |
| 2. N. 43° E., 107 "  | 6. S. 61 1/2° W., 79 " to the "N. 43° W., |
| 3. S. 46 3/4° E., 120 "                                    | 174 per." [47] line of said land, S.R.,   |
| 4. S. 43° W., 104 " to end of "104"                        | stand of 160 per. in said                 |
| line of <u>Sapling Ridge</u> , and, with its "second" line | line, then                                |
|  | 7. N. 43° W., 24 per.                     |
|  | 8. N. 80 1/2° E., 16 " to top of          |
|  | <u>Brauter's Ridge</u> , and by, &c.      |

46- The Grove - Sur. Nov 7<sup>th</sup> 1803 for  
D.C., V, 5- for 102 1/2 acres - Beginning at a  
stone in the center of 12 W.D. of

- Opp. Ring of Busham, and -
- |   |                                     |
|---|-------------------------------------|
| 1. N. 36 1/2° E., 4 1/2 per. to a W.D. then | 6. N. 68° W., 33 1/2 per.           |
| 2. N. 23° E., 60 per.                       | 7. N. 22° E., 21 "                  |
| 3. N. 83° E., 138 "                         | 8. S. 89 1/2° W., 62 "              |
| 4. S. 43° E., 28 "                          | 9. N. 1/2° W., 20 "                 |
| 5. S. 2 1/2° E., 124 "                      | 10. S. 89 1/2° W., 45 " and by, &c. |

47- Amoss' Industry - Sur. 22 June 1787 for Benjamin  
D.C., V, 6- of 164 1/2 acres - Beginning at  
a stone nearly in the center of 4 trees,

- 2 1/2 - 2 W.D. and 2 Sp.O., on side of a hill, and -
- |   |  |
|---|--|
| 1. North 49 per. to a stone on side of a hill | 3. S. 57 1/2° W., 17 per. to stone on edge of a bottom |
| 2. N. 60° W., 14 per.                         | 4. N. 60° W., 10 per.                                  |

47- Amoss' Industry; continued.

- 5. S. 20° W., 54 paces.
- 6. West, 5 " to a stone,
- 7. S. 6 1/2° W., 58 " id.
- 8. S. 50° W., 103 " id
- 9. S. 100 " id.
- 10. East, 85 1/2 " (D.C.) to a stone in line of Fox Hills, and, with said line to a stone at its end, 37 1/2 " (D.C.)
- 11. North, 33 paces, and, still with said line, 4 lines
- 12. East, 65 paces to a stone
- 13. N. 4° W., 77 " to a stone East, 70 "
- 14. S. 70° W., 70 " to a stone
- 15. N. 25° E., 40 paces to a stone in the "7<sup>th</sup>" line of said land and a corner of Biedler's Course, our for John Biedler Biedler and Thomsen with 200 rods, 4 lines,
- 16. N. 65° W., 17 paces to a stone
- 17. S. 5° W., 34 " id.
- 18. West, 54 1/2 " id.
- 19. N. 11 1/2° W., 78 " id.
- 20. East, 4 1/2 " id

used by, &c.

48- Fox Hills - Sur. 23 Jan. 1773, for, and gr. 23 June 1773 to D.C., V. 7-

Thomsen Tolson for 411 acres - Begins at the by trees of Agnes' Lot, and runs -

- 1. N. 68° E., 60 paces
- 2. N. 45 1/2° E., 42 "
- 3. North, 40 "
- 4. East, 65 "
- 5. N. 4° W., 77 "
- 6. East, 70 "
- 7. N. 25° E., 82 "
- 8. S. 25° E., 120 " \*
- 9. N. 38° E., 121 "
- 10. N. 53° W., 34 "
- 11. N. 74° E., 68 "
- 12. S. 22° E., 52 paces
- 13. S. 64° E., 29 "
- 14. West, 31 "
- 15. S. 28° W., 140 "
- 16. S. 53° W., 68 "
- 17. N. 85 1/2° W., 97 "
- 18. S. 5° E., 30 "
- 19. S. 65° E., 60 "
- 20. N. 80° E., 118 "
- 21. S. 53° E., 90 "
- 22. N. 62° W., 82 "

Pick also D.C., VIII, 1 - "From copy of Patent" "Rec'd. Feb. 28, 1795, p. 5, 1044, 1045, 1055."

48- Fox Hills; continued

- 23. S. 82° W., 93 paces.
- 24. S. 12° W., 40 " #
- 25. S. W., 40 "
- 26. S. 80° W., 94 paces.
- 27. N. E., 38 "

[Note. \* [corr.] = N. 39 3/4° W., 2.4 paces to d.c. # [After 8] "then N. 20° W., 12.3 paces to a marked Spanish Oak." \*\* [After 24] "19.9 paces to a stone of Salisbury." \*\*\* "Giving line by plat, N. 71 1/2° W., 194 1/2 paces" or rather N. 70° W. "

49- Amoss' Plains - Sur. 1 Mar. 1799, for, and gr. 14 Jan 1800

D.C., V, 8 - "Patent" to Robert Amoss Junr., for 118 acres of the "Cedar Tract" "A survey on part of Fox Hills - (Including 60 acres of the original and 58 acres of vacant land added.) Beginning at end of "S. 25° E., 120 paces [8<sup>th</sup>] line of the original, at a Spanish Oak sapling, and running -

- 1. N. 74 3/4° W., 47 3/4 paces to a stone
- 2. S. 31° W., 91 " to the Western Fork of Winter's Run, and, with said Run, 7 lines,
- 3. S. 40° E., 5 paces
- 4. S. 53 1/2° E., 8 "
- 5. S. 19° E., 4 "
- 6. S. 52 1/4° E., 6 " S. 40° E., 34 paces to Fox Hills [sic]
- 7. S. 2 1/4° W., 4 "
- 8. S. 82° E., 13 " S. 42 1/2° E., 5 "
- 9. S. 21° E., 5 " to the "S. 85 1/2° W. 97 paces [17<sup>th</sup>] line of the original at end of 69 paces Thomsen, and, with that line, 1 1/2 paces,
- 10. S. 84° W., 28 paces to its end, and still on the original, 3 lines, 1 1/2 paces.
- 11. S. 6 1/2° E., 30 paces
- 12. S. 66 1/2° E., 60 "
- 13. N. 78 1/2° E., 17 " to the S. 65° E., 40 paces [8<sup>th</sup>] line of Wood Lot at end of 18 paces Thomsen, and Thomsen, & crossed,
- 14. N. 65° W., 18 paces to its gap, and still with said line, & crossed, 2 lines,
- 15. N. 79° E., 118 paces.
- 16. S. 53° E., 10 " then N. 3 1/2° E., 55 paces
- 17. N. 15° W., 59 " to a Hack. sapling and a stone, then,
- 18. N. 47° W., 30 paces to a stone
- 19. N. 63 3/4° W., 64 " to a stone

[The correction in red ink here was made in green ink in the original]

50- Mount Pleasant - Sur. 17 July 1796 for, and gr. 15-

D.C., V, 9 -

"... from patent  
Wm Clark -"

Dec. 1797 to Benjamin Amoss for 1 3/4

"Deeded to R. Amoss, Junr.  
23 Jan'y 1801."

acres - Beginning at the end of the

"North, 76 p<sup>ts</sup>" line of Mount Atlas, and running -

- 1. N. 53° E., 44 p<sup>ts</sup>
- 2. N. 37° W., 42 "
- 3. S. 53° W., 44 p<sup>ts</sup>
- 4. South, 6 "
- 5. S. 60° E., 14 p<sup>ts</sup>

51- Wood Lot - Sur. 13 July 1796 for, and gr. 15 Jan 1798 to

D.C., V, 10 -

"... from patent, Wm Clark -"

"... to R. Amoss, Junr.  
23 Jan'y 1801."

Benjamin Amoss for 10 acres -

Beginning at the end of the "N. 63° W.",

"100 p<sup>ts</sup>" line of Amoss' Outlet, and running -

- 1. S. 63° E., 16 p<sup>ts</sup>
- 2. N. 80° E., 18 "
- 3. N. 53° W., 29 "
- 4. S. 79° W., 118 p<sup>ts</sup>
- 5. S. 63° E., 40 "
- 6. N. 15° W., 83 "

52- Patty's Inheritance - Sur. 13 July 1796 for, and gr. 15 Dec.

D.C., V, 11 -

"... from patent, Wm Clark -"

1797 to Benjamin Amoss for 11 acres

Beginning at the end of the "S. 80° W.",

"80 p<sup>ts</sup>" line of Amoss' Outlet and running -

- 1. N. 53° E., 28 p<sup>ts</sup>
- 2. N. 46° W., 16 "
- 3. S. 42° W., 130 p<sup>ts</sup>
- 4. S. 42° E., 16 "

53- Chock's Neighbour - Sur. 25 Nov. 1800 for James Amoss,

D.C., V, 12 -

"From course laid by  
David Clark, Junr.  
Wm Clark, Junr."

for 5 acres and 28 p<sup>ts</sup> garden - Beginning

at the beg. of Rutledge's Outlet, and

running, with that land -

- 1. S. 77 1/2° W., 60 p<sup>ts</sup>, then
- 2. N. 53° E., 20 p<sup>ts</sup> to "26° E." line of Fox Hills

53- Chock's Neighbour; continued.

- 3. N. 77 3/4° E., 62 p<sup>ts</sup> with said land
- 4. N. 42 3/4° E., 40 p<sup>ts</sup>
- 5. N. 9 3/4° E., 18.4 "
- 6. S. 20 1/4° E., 14 p<sup>ts</sup> to its end and still with said land,
- 7. S. 39 1/2° E., 54 p<sup>ts</sup>
- 8. To "8° E." line of Salisbury and thence, and by, &c.

54- Rutledge's Outlet Sur. 26 Oct. 1787 for Abraham

D.C., V, 13 -

"From course written  
by David Clark, Junr.  
Wm Clark -"

Rutledge for 84 acres - Beginning

at a stone on the side of a hill, at

end of 20 p<sup>ts</sup> in the "S. 80° W., 80 p<sup>ts</sup>" line of Amoss' Outlet,

part of which is herein included, and -

- 1. S. 80° W., 10 p<sup>ts</sup> [with said line]
- 2. N. W., 10 " to end of "16° E." line of Better Luck, and, re- crossing said land, 4 times,
- 3. S. 40° W., 100 p<sup>ts</sup>
- 4. S. E., 100 p<sup>ts</sup>
- 5. N. 40° E., 84 "
- 6. S. 52° E., 10 " to "N. 40° E., 148 p<sup>ts</sup>" line of Amoss' Outlet
- 7. N. 40° E., 44 p<sup>ts</sup> to a stone, and by, &c.

55- Better Luck Sur. 27 Jan'y 1774 for John Wilmon, D.C., V, 14 & 26 -

"From course written  
by David Clark, Junr.  
Wm Clark -"

for 156 acres - Beginning at a R.O. on

the W. side of the great road, from

James Stewart's Tavern to York, the beg. of Williams Addition, and running thence -

- 1. South, 14 p<sup>ts</sup>
- 2. S. 51° E., 413 "
- 3. S. 34° W., 26 "
- 4. East, 44 "
- 5. S. 52° E., 30 "
- 6. S. 24° W., 72 "
- 7. S. 57° E., 6 p<sup>ts</sup>
- 8. N. 28° E., 204 "
- 9. S. 50° W., 72 "
- 10. N. 60° W., 39 "
- 11. N. 9° W., 27 "
- 12. N. 42° E., 29 "



55- Better Luck; continued

- 13. N. 82° W., 76 p<sup>er</sup>
- 14. S. 40° W., 84 "
- 15. N. 45° W., 100 "
- 16. N. 40° E., 100 "
- 17. S. 80° W., 20 p<sup>er</sup>
- 18. S. 48° W., 94 "
- 19. N. 45° W., 176 "
- 20. S. 40° W., 35 "

and by, &c.

(Notes - "From 84 p<sup>er</sup> in 2<sup>d</sup> 20<sup>th</sup> line of FOX HILLS run N. 31 1/4° E., 2 p<sup>er</sup> 3<sup>d</sup> and 1 link to the top of WOOD LOT."  
 "From end of 2<sup>d</sup> 13<sup>th</sup> line of FOX HILLS, run N. 79 1/2° E., 19 p<sup>er</sup> 4 links to end of 2<sup>d</sup> 15<sup>th</sup> line of BRAUNTS RIDGE.")

56- Brown's Lot - Sur.

- D.C., V, 15 - "From Dead  
 \*29 near 1735, Nathan Agnes  
 "To Rowland Vinn"  
 "From course, wrote by  
 "David Clark -"
- 100 acres - On the W. side of Winter's Run - Beginning at 2 W.O. and 2 R.O. at head of a draught of Winter's Run, and running - 3 1/2 f<sup>er</sup>s.
- 1. S. W., 50 p<sup>er</sup>
  - 2. S. E., 180 "
  - 3. N. E., 130 p<sup>er</sup>
- and by (by plat N. 73° W., 194 p<sup>er</sup>) &c.

ms. 5-12-93-

57- James's Cove - Sur. 9 Dec. 1799 for James Amoss for

- D.C., V, 16 -  
 "From course written by  
 "D. Clark, Wm. Clark."  
 "Added to from John Lewis' plat book  
 "1811 - from original Certificate, 1799."
- 274 1/4 acres - Beginning at the end of the "15<sup>th</sup> line of BRAUNTS RIDGE and running, with their land, 5 lines -
- 1. N. 73 1/2° E., 40 p<sup>er</sup>
  - 2. S. 66 1/2° E., 40 "
  - 3. N. 41 1/2° E., 42 "
  - 4. S. 43 1/2° E., 26 "
  - 5. S. 59 1/2° E., 145 " <sup>then</sup>
  - 6. N. 10 1/2° E., 87 "
  - 7. S. 57 3/4° E., 33 p<sup>er</sup> to the "2<sup>d</sup>" line of PUGLATION HAMMOCK and
  - 8. N. 51° W., 80 p<sup>er</sup>, with said line, to land,
  - 9. N. 58° E., 20 p<sup>er</sup>
  - 10. N. 31° W., 124 " To "4<sup>E</sup>" line of WEID'S GOOD LUCK, and thence,
  - 11. S. 48° W., 59 p<sup>er</sup> to its end, then
  - 12. N. 48° W., 65 "

57- James's Cove; continued

- 13. S. 62 1/2° W., 38 p<sup>er</sup> to an old W.O. <sup>the top of Shaw's Privilege (course)</sup>
- 14. S. 58 1/2° W., 116 p<sup>er</sup>
- 15. S. 13° E., 22 "
- 16. S. 45 3/4° W., 41 " to the "12<sup>E</sup>" line of FOX HILLS, and thence,
- 17. S. 24 1/2° E., 37 p<sup>er</sup> to its end, and <sup>with said land, \* (giving him 2y plat, N. 28° E., 34 p<sup>er</sup>.)</sup>
- 18. S. 66 1/4° E., 29 p<sup>er</sup>
- 19. S. 87 3/4° W., 31 "
- 20. S. 25 3/4° W., 3 "
- 21. S. 23 1/2° E., 8 "
- 22. S. 65 1/2° E., 38 " and by, &c.

58- Biddle's Farm - Sur. 15 June 1787 for John Barton

- D.C., VII, 17 -  
 "From course signed by  
 "D. Clark - 2<sup>d</sup> Wm. Clark."  
 See also D.C., VII, 2 -
- Biddle for 187 1/2 acres - Begins at 2 R.O. near Paul's Branch, the top of STEWART'S NEGLACT (one of the included tracts of leased land) and of JAMES'S ENLARGEMENT, run for James Curry, and running -
- 1. N. 10° W., 70 p<sup>er</sup> to a stream
  - 2. N. 89° W., 90 " " "
  - 3. S. 27° E., 11 "
  - 4. N. 87 1/2° W., 24 1/2 " to a stream (N.A. 14. N. 35° E., 11 "  
This line ends at the top of Mount Atlas, as shown on by James's Cove - 232-5
  - 5. S. 53° W., 44 p<sup>er</sup>
  - 6. S. 25° E., 60 "
  - 7. West, 76 1/2 " to a stream
  - 8. S. 11 1/2° E., 78 " " "
  - 9. East, 34 1/2 "
  - 10. N. N. E., 34 " to a stream
  - 11. S. 65° E., 17 p<sup>er</sup>
  - 12. N. 25° E., 27 "
  - 13. S. 25° E., 92 "
  - 14. N. 35° E., 11 "
  - 15. S. 25° E., 11 "
  - 16. N. 38° E., 121 "
  - 17. N. 53° W., 34 "
  - 18. N. 74° E., 68 "
  - 19. N. 16° W., 14 1/2 "
- and by ("by plat S. 74 1/2° W., 67 p<sup>er</sup>) &c.

59- Mount Atlas - Sur. 15 April 1771 for James Curry,

- D.C., V, 18 -  
 "Wm. Clark Junr."  
 See also, D.C., 18, 1 -
- for 39 acres - Beginning at a R.O. on the side of a hill and at or near the end of the "3<sup>d</sup> line of ELLEDGE'S ADDITION, and -

59. Mount Atlas; continued.

- 1. S. 53°W, 44 paces      5. N. 53°E, 44 paces
- 2. S. 25°E, 60 "      6. S. 80°E, 63 "
- 3. West, 72 "      7. S. 27°E, 11 "
- 4. North 76 " \*      and by, &c.

60. Charley's Struggle - Sur. 31 Jan. 1798 from Charles D.C., V, 19 -  
 "from course with Gillispy, for 124 acres. Begins at 2 Sp.O. on N. side of a draught of Winters Run, the beg. also of Miles's Forest (one of the included tracts of leased land) and -

- 1. S. 20°W, 140 paces to a stem of Pleasant Valley, sur for John Lyon, and
- 2. S. 60½°E, 63½ paces to a stem thereof,
- 3. N. 43½°E, 4 paces
- 4. S. 58½°E, 34 "
- 5. S. 12½°E, 27 "
- 6. S. 34½°E, 105 "
- 7. N. 89½°E, 20 "
- 8. N. 19½°E, 73 "
- 9. S. 20°E, 22 "
- 10. N. 50½°E, 64 " to Black Rock (leased land) and with it reversely, 2 times
- 11. N. 40½°W, 25 paces
- 12. North, 4 paces, stem
- 13. N. 51°W, 21 "
- 14. N. 23°W, 9 "
- 15. N. 53°W, 4 "
- 16. N. 33°W, 22 "
- 17. S. 38°W, 29 "
- 18. S. 20°E, 12 "
- 19. S. 62°W, 9 "
- 20. S. 89½°W, 83 "
- 21. N. 10½°W, 30 "
- 22. N. 70½°W, 20 " to stem at end of 2d line of Miles's Forest,
- 23. N. ½°W, 108 paces to a stem, and by, &c.

\* [Original] Note - "On this line N 25½° W to beg. of Amoss's Indenture"

61. First Addition - Sur. 1 Feb. 1798, for Charles Gillispy D.C., V, 20 -  
 "Copied from David Clerk's writing p. 70. Wm Clerk's J.L. field book CXII. 34" for 4 acres. Beginning at a stem in the 7th line of Miles's Forest (leased land), and running - (Note; 3d beg. is in 2d "8E" line of Charley's Struggle) -

- 1. S. 61°E, 10 paces to a stem in a bottom,
- 2. N. 30½°E, 14½ paces
- 3. S. 60°E, 14 " to a stem on side of a hill,
- 4. N. 1°W, 6 paces
- 5. N. 53°E, 44 " to a stem on side of a hill,
- 6. N. 83°W, 18 paces to Charley's Struggle and with that land reversely, 2 times,
- 7. S. 50°W, 51 paces
- 8. N. 20°W, 16 "
- and by, &c.

62. James's Enlargement - Sur. 14 June 1787 for James D.C., V, 21 -  
 "Copied from D. Clerk's writing p. 70. Wm Clerk's J.L. field book CXIX. 4" for 118 acres. Beginning at a stem, the beg. of Elledge's Enlargement (one of the included tracts of leased land), between 2 B.O. near Paul's Branch, and -

- 1. N. 10°W, 70 paces
- 2. N. 89°W, 90 "
- 3. N. 6°E, 6 "
- 4. N. 82°W, 90 "
- 5. N. 35°E, 8 "
- 6. N. 37°E, 6 "
- 7. North, 18½ paces to a pile of stones
- 8. N. 46°E, 33½ " to a stem
- 9. S. 80°E, 114½ " " " "
- 10. N. 25°E, 82½ " " " "
- 11. S. 80°E, 10 " " " "
- 12. S. 29°E, 180 " and by, &c.

63. Salisbury - Sur. 16 May 1798 for George and John D.C., V, 22 - [Incomplete]  
 "Copied from course with Clerk, for a stem in the center of 12 W.O. the beg. of Ogg King of Barkham and of Chock's Addition"

63- Salisbury; continued

(corn of the included tracts of leased land) and -

- 1. N. 17° E., 64 paces. To a stone
- 2. N. 68° W., 13 " To a stone in the "giving" line of Amos' Delight (corn of the included tracts of leased land) N. 3° E., 2 1/2 paces from the end of said line [beg. of the land]
- 3. N. 3° E., 76 paces. To a stone at end of "3d" line of said land and still within said land, marked,
- 4. N. 67° W., 111 paces. To a stone
- 5. N. 32° E., 33 " To a stone at end of the "4th" line of Amos' Outlet; (leased land part of which is included herein) and with said land, 2 lines
- 6. N. 63° W., 100 paces. To a stone
- 7. S. 80° W., 74 " " " " " " " " " " " "
- 8. S. 22 1/2° E., 31 " To a stone at end of the "S. 15° E., 30 paces" line of said land and with said land, 2 lines
- 9. S. 40° W., 54 paces. To a stone
- 10. S. 80° W., 20 " To a stone, then, across said Amos' Outlet
- 11. S. 26 1/2° E., 66 1/2 paces. To a stone in the "N. 40° E., 40 paces" line of said land at the distance of 128 paces from its beg., and by, &c.

[John Linn, field book CXXIX, which see, completely this survey which is here incorporated - See J.L., 170-]

64- Agula's Good Will - Sur. 19 Mar. 1788 for Nathaniel D.C., V., 23-

From census made by D. Clark, 1788. "Wm. Clark, Junr."

and Benedict Hitchcock for 54 1/2 acres. Beginning at a R.O. on E. side of a

wagon road, a boundary of Asah Hitchcock's land, and -

- 1. N. 20° W., 10 paces. To a stone
- 2. N. 8 3/4° E., 4 " To end of "last" line of Peter Carrall's land,
- 3. N. 79 1/2° E., 124 paces. To a stone, the beg. of said Carrall's land,
- 4. N. 12° W., 105 paces. To a stone, corner of Charles Gillip's land,
- 5. S. 35° W., 108 1/2 paces. To a stone, another corner thereof,
- 6. N. 89 1/2° E., 15 paces. To stone in a line of Benjamin Amos' land,
- 7. S. 6 1/2° W., 56 paces. To a stone, another corner thereof,
- 8. S. 50 1/2° W., 48 paces. To a stone, a corner of Asah Hitchcock's land,
- 9. N. 48 3/4° W., 25 paces. To a stone,
- 10. N. 18° E., 15 paces. To a stone of said A. Hitchcock's land, and by, &c.

65- Hitchcock's Plains - Sur. 17 Mar. 1788 for Asah Hitchcock, for 156 acres. Beginning at

a R.O., near the Wagon Road leading from the Upper Cross Roads to Deer Town, the beg.

J.L. field book CXXIX, also CXXII

65- Hitchcock's Plains; continued

also of William's Addition, one of the included tracts of leased land, and -

- 1. S. 54° E., 44 paces.
- 2. N. 49° E., 20 "
- 3. N. 37° E., 15 " To 2 1/2" line of Brown's Lot and, measuring it,
- 4. N. W., 11 paces. To end of the 1/2" line thereof,
- 5. N. E., 50 paces. To the beg. of said land and of Fox Dean, gr. to Thomas Johnson, and with F.D., 3 times,
- 6. N. 68° E., 60 paces.
- 7. N. 45 1/2° E., 42 "
- 8. North, 18 " " "
- 9. S. 49 1/2° W., 19 "
- 10. West, 71 " To a heap of stones a corner of Benj. Amos' land
- 11. North, 47 paces.
- 12. N. 42° E., 30 " To a stone
- 13. N. 48° W., 27 "
- 14. North, 12 " To a stone and by, &c.
- 15. N. 60° E., 53 paces. To a stone
- 16. N. 48 3/4° W., 25 " To a stone
- 17. N. 18° E., 15 " To a stone
- 18. N. 87° W., 121 " To a R.O. on E. side of said road,
- 19. W. N. W., 44 paces. To a stone on a hill,
- 20. S. 8 1/2° W., 54 " To a stone on side of a hill,
- 21. S. 14 1/2° E., 48 " To a W.O. sapling on a hill,
- 22. S. 46° W., 86 " To a stone on the side of a branch,
- 23. S. 48° E., 40 paces. To a stone on the side of a hill
- 24. S. 63 1/2° W., 59 paces. To "7th" line of The Ass, gr. to said Asah Hitchcock and, with said land line
- 25. S. 88° E., 11 paces. To its end, and still with said land, 2 lines,
- 26. N. 42° E., 40 paces
- 27. S. 46° E., 72 "

66- Amos' Outlet - Sur. 20 July 1751 to from Thomas Amos, D.C., V., 257

Leased land from 196 acres in "Old Plant" [Leased land.]

Beginning at the beg. line of Amos' Delight, and measuring (2 1/2" Var.)

- 1. S. 70° E., 16 paces
- 2. N. 17° E., 130 "
- 3. N. 47° W., 132 "
- 4. S. 32° W., 70 "
- 5. N. 63° W., 100 "
- 6. S. 80° W., 70 "
- 7. S. 15° E., 30 paces
- 8. S. 40° W., 54 "
- 9. S. 80° W., 80 "
- 10. S. 40° W., 100 "
- 11. S. 45° E., 100 "
- 12. N. 40° E., 140 "
- 13. N. 60° W., 32 paces
- 14. N. 25° E., 60 "
- 15. N. 80° E., 44 "
- 16. S. 70° E., 180 "

and by, &c.

67- James's Case - Sun. 25 Oct. 1759 for James Amoss  
D.C., V. 27-  
See also P.D., 149-  
for 180 acres - <sup>less land -</sup> Beginning at end  
of the "S. 35° W. [ ]" line of Branley's

Ridge, and, with that land, 2 lines -

- |                        |  |
|------------------------|--|
| 1. S. 60° W., 50 paces | 8. S. 85 1/2° E., 97 paces   |
| 2. S. 43° E., 120 "    | 9. N. 53° E., 68 "   |
| 3. S. 33° W., 80 "     | 10. N. 28° E., 140 "   |
| 4. N. 53° W., 90 "     | 11. East, 51 paces to the "N. 25° E., 100 paces<br>line of the original and, thence, |
| 5. S. 80° W., 118 "    | 12. N. 25° E., 26 paces to its end,  |
| 6. N. 63° W., 50 "     | 13. N. 60° E., 32 "  |
| 7. N. 5° W., 30 "      |  |

and by, &c.

68- Amoss's Inheritance. Resur. 12 Feb. 1806 for, and  
D.C., V. 28-  
"Copied from Certificate. gr. 24 Sept. 1806, for Robert Amoss Trust:

for 392 1/2 acres. Beginning at the  
beg. of Amoss's Industry, one of the original tracts  
herin included, and, with the "1st" line thereof -

- |  |   |
|--|---|
| 1. North, 50.6 paces to a stone<br>at the beg. of Mount<br>Pleasant, and, with said<br>land, 4 lines -           | the E. side of a hill on the<br>W. part of Winter's Run,<br>the side of a hill,   |
| 2. N. 53° E., 44 paces to a stone,   | 8. N. 60° W., 10 paces to a stone on<br>the side of a hill,   |
| 3. N. 37° W., 4 1/2 " to a stone,  | 9. S. 20° W., 54 paces to a stone on<br>a hill,   |
| 4. S. 53° W., 44 " to a stone,   | 10. N. 88° W., 5 1/2 " to a stone   |
| 5. South, 3.6 " to a stone in<br>the "2d" line of Amoss's<br>Industry, and, with said<br>line,                   | 11. S. 6 1/2° W., 56 1/2 " to a stone on<br>a hill,   |
| 6. N. 60° W., 11 1/2 paces to a place N.<br>51 1/2° E., 1 p. from a stone, and<br>still with said land, 6 lines, | 12. S. 50° W., 70 " to a stone on<br>the side of a hill, thence<br>13. S. 47 1/2° E., 28 1/2 paces to a stone on<br>the side of a hill, |
| 7. S. 51 1/2° W., 17 paces to a stone on   | 14. S. 11° E., 81 1/2 paces to a stone on<br>the side of a hill,  |
|  | 15. S. 70° E., 28 paces to a stone in a<br>bottom, in "3d" line of Fox Hills<br>and with said land, necessarily,                        |

68- Amoss's Inheritance; continued -

- |   |  |
|---|--|
| 16. { South, 18 1/4 paces at its beg. } 28. N. 15° W., 66 3/4 paces to a stone at end<br>of "17th" line of Amoss's Pleas.,<br>and with that land, 2<br>lines -  | 29. N. 47° W., 30 paces to a stone<br>on a ridge,  |
| { South, 16 " to a stone<br>on side of a hill } 30. N. 63 1/4° W., 64 paces to a stone<br>on a hill side, and, with the<br>"giving" line of said land<br>to the beg., a sp. O.,   | 31. N. 17° E., 18 paces and then being<br>S. 66 1/2° E., 3 paces from a stone,                                     |
| 17. S. 46° W., 63 paces to a stone  | 32. N. 66 1/2° W., 85 paces to a stone<br>on a hill side in the "15th"<br>line of Amoss's Industry,<br>and thence, |
| 18. N. 78 1/2° W., 41 1/2 " to a stone at<br>the beg. of one of the orig-<br>inal tracts called Fox Hills;<br>also the beg. of Brown's Lot,<br>as proved by John Nichol D.<br>McCormac, and with "giving"<br>line of Br. Lot necessarily, | 33. N. 25° E., 28 paces to a stone<br>at its end, and with said<br>land all the following<br>courses,              |
| 19. S. 71 1/2° E., 154 1/2 paces to a stone   | 34. N. 65° W., 17 paces to a stone   |
| 20. N. 54 1/4° E., 42 " to a stone "ER"   | 35. S. 5° W., 34 " " " "   |
| 21. N. 33 1/2° E., 38 " to a stone "EA"   | 36. West, 54 1/2 " " " "   |
| 22. N. 43 3/4° E., 19 " to a stone at end<br>of the "18th" line of Fox Hills,   | 37. N. 11 1/2° W., 78 " " " "  |
| 23. S. 63° E., 60 paces with said land<br>to a stone on the side of a hill,   | 38. East, 4 1/4 " " " "  |
| 24. N. 78 3/4° E., 85 paces to the beg.<br>of Wood Lot,   |  |
| 25. S. 63° E., 4 paces to "20th" line<br>of Fox Hills, and with it,   |  |
| 26. N. 80° E., 30 paces to a stone<br>at its end,   |  |
| 27. S. 53° E., 8 paces to a stone<br>on a hill side   | and by, &c.  |

69- Ups and Downs - Sun. 12 April 1774, for Thomas Brice,  
D.C., V. 29 -  
"From Office records  
signed by John Brown  
"Reg."

for 42 1/2 acres - in Baltimore County -  
Beginning at the end of the "last" (9th)  
line of Brice's Purchase Corrected, and running -

- |                         |                        |                        |
|-------------------------|------------------------|------------------------|
| 1. N. 75° E., 39 paces  | 8. N. 69° W., 10 paces | 15. S. 5° W., 29 paces |
| 2. N. 50° E., 78 "      | 9. N. 40° W., 24 "     | 16. S. 67° W., 10 "    |
| 3. S. 87° E., 160 "     | 10. N. 57° W., 21 "    | 17. S. 35° W., 24 "    |
| 4. S. 61° E., 67 "      | 11. N. 76° W., 22 "    | 18. S. 50° W., 32 "    |
| 5. N. 7 1/2° W., 66 "   | 12. S. 79° W., 20 "    | 19. S. 75° W., 46 "    |
| 6. S. 74 3/4° W., 107 " | 13. S. 42° W., 3 "     |                        |
| 7. N. 71° W., 16 "      | 14. S. 64° W., 15 "    | and by, &c.            |

and - 9. 10. 192.

[The thirty preceding tracts (Nos 40 to 69 inclusive) were copied from a Field Book and others as follows. "Robert Ansoff's Field Notes, 31<sup>st</sup> Oct. 1803."]

70. John's Design - Sur. 28<sup>th</sup> Mar. 1801 for John Sample and granted to him, 6 Oct. 1802 - for 10 1/2 acres - Beginning at a Rock stem with a small hole near

its top in the edge of Susquehanna River, across 20 paces below the mouth of Broad Creek and running thence, up said River side -

- 1. N. 45 1/2° W., 18 paces to corner Morgan, and with the "1<sup>st</sup>" line thereof,
- 2. S. 87 1/2° W., 22 paces to place in E. side of said creek,
- 3. N. 11° W., 83 paces to a stump on W. side of said creek, the beg. of Favour, sur. for Joseph and by, &c.
- 4. N. 18° W., 44 paces thence
- 5. N. 72° E., 29 "

71. Pleasant Hills - Sur. 16 May 1801 for John Sample, D.C., VI., 2 - for 45 3/4 acres - Beginning at the beg. of Dear Bought and Nothing Got, and running thence -

- 1. N. 23° W., 9 1/2 paces
- 2. S. 3 1/2° E., 11 1/2 "
- 3. S. 45° W., 26 "
- 4. N. 42 1/2° W., 7 " to the beg. of Mary's Delight and with the "1<sup>st</sup>" line thereof to its end - (North, 78 paces, thence North, 1 " thence
- 5. S. 73° E., 111 paces to the "2<sup>nd</sup>" line of Favour, sur. for Joseph Morgan, and with that line, 6 1/2° Var.
- 6. S. 73° E., 111 paces to the "2<sup>nd</sup>" line of Favour, sur. for Joseph Morgan, and with that line, 6 1/2° Var.
- 7. S. 69 1/2° W., 5 paces to its end, thence with said land, with 2 1/2° Var. 3 times,
- 8. S. 20 1/2° W., 80 paces
- 9. S. 7 1/2° E., 16 "
- 10. S. 87 1/2° W., 20 " and by, &c.

see 11075

J.S., 23.

72. Long Fought and Dear Bought - Sur. 21 April 1788, D.C., VI., 3 - for, and gr. 2 April 1796, to John Sample "exp<sup>d</sup> by patent" "Wm Clark & S." No. 20, 21, 22, 23, 24, 25, 26, 27, 28, 29, 30. for 220 1/2 acres - Beginning at a W.O.

and a Gum tree - the Indian Branch, the beg. of West's Angle, the tract of land included herein, and running -

- 1. S. 3° W., 48 paces to a W.O. and 2 W.O. on a steep hill side and on E. side of a branch,
- 2. S. 70° W., 112 paces to a double W.O. and another W.O. across a branch,
- 3. S. 14° E., 16 paces to 2 small W.O.
- 4. S. 69° W., 44 " to 2 small trees, a W.O. and a R.O. on a hill side
- 5. S. 41° W., 34 "
- 6. N. 56° W., 22 " to 2 B.O. across a cluster of rocks,
- 7. N. 5° E., 52 " to a W.O. and Ch<sup>t</sup> on the side of a hill,
- 8. N. 41 1/2° W., 99 " to a stem and a small R.O. on a hill side,
- 9. N. 37° E., 36 " to the "3<sup>rd</sup>" line of West's Angle, and thence on,
- 10. N. 5° E., 50 " to a stem in the "1<sup>st</sup>" line of Morgan's Delight, formerly leased to John Morgan, and thence with,
- 11. S. 70° E., 14 paces to a stem at its end,
- 12. N. 20° W., 31 " to "3<sup>rd</sup>" line of West's Angle,
- 13. N. 5° E., 19 " [with said line]
- 14. N. 45° E., 21 " to "giving" line of said land and by, &c.

73. Sample's Addition - Sur. 29 Aug. 1794 for, and gr. 1 April 1796 to John Sample of Pennsylvania, for 62 1/2 acres - Beginning at a dead W.O.

- The beg. of above land... Dallam's Fancy, and -
- 1. S. 49° E., 33 paces
- 2. S. 10° W., 40 "
- 3. S. 80° E., 2 paces
- 4. S. 10° W., 20 "

73- Sample's Addition; continued-

- J.S., 42
- |   |   |
|---|---|
| 1. N. 80° W., 2 per.  | 13. N. 64½° E., 17½ per.  |
| 2. S. 10° W., 66 "  | 14. N. 42° E., 54 " To end of 14 per. in the "8th" line of Long Fought and Dear Bought, sur. for John Sample, and Theron, and |
| 3. S. 66° W., 16 "  | 15. N. 56° W., 8 per. To 2 B.T.O. at end of said line, and, still with said land, 2 lines,                                    |
| 4. N. 48° W., 19 " To a W.O., a B.T.O., and a Sp.O.                   | 16. N. 5° E., 5.2 per.  |
| 5. S. 34½° W., 36 " To a crop of steers on E. side of a small branch, | 17. N. 41½° W., 99 "  |
| 6. S. 30° E., 44 per.   |   |
| 7. N. 47° E., 41 "  |   |
| 8. N. 28° E., 38 " To a B.T.O. on N. side of William's Mill Run,      | and by, &c.   |

74- Cullin's Park - Sur. 24 Mar. 172½ per. and gr. 3 June

D.C., VI, 5.  
 "From a patent made before 1720 - for Thomas Cullen for 130 acres."  
 "and see seal to it. Deeds of grant plain & I think the owners say it was Clark, D.S." Beginning at 2 R.O. and a Nat. O. on a hill side near a point of rocks by the said river, and running

- J.S., 44
- |                       |                        |
|-----------------------|------------------------|
| 1. N. 82° W., 12 per. | 3. S. 22° W., 190 per. |
| 2. S. 45° W., 34 "    | 4. S. 73° E., 188 "    |
- and by, &c.

75- John's Neglect - Resur. 16 Aug. 1803 for John Sample

D.C., VI, 6 -  
 "of York Co.," for 249½ acres. [A nursery on Long Fought and Dear Bought, 220½ ac., with 28¾ ac. added in our purchase.] Begins at a W.O. and a Gun, the beg. of the original and runs, with Maqui's Delight, sur. for Josias Carter, 3 lines -

- J.S., 43
- |                        |                        |
|------------------------|------------------------|
| 1. N. 22½° W., 84 per. | 4. S. 19° W., 19½ per. |
| 2. S. 32° W., 21½ "    | 5. S. 39½° E., 11 "    |
| 3. S. 67½° E., 16 "    | 6. S. 85° W., 36 "     |

75- John's Neglect; continued-

- |   |                         |
|---|-------------------------|
| 7. N. 27° W., 32 per.   | 15. N. 41½° W., 99 per. |
| 8. N. 82° W., 32 "  | 16. N. 37° E., 36 "     |
| 9. N. 59° W., 16 "  | 17. N. 5° E., 50 "      |
| 10. S. 68½° W., 16½ " To end of "3rd" line of the original and with it, 12 lines, | 18. S. 70° E., 14 "     |
| 11. S. 69° W., 44 per.  | 19. N. 20° W., 31 "     |
| 12. S. 41° W., 34 "   | 20. N. 5° E., 19 "      |
| 13. N. 56° W., 22 "   | 21. N. 45° E., 21 "     |
| 14. N. 5° E., 52 "  | and by, &c.             |

76- Favour - Sur. 5 July 1743 for Joseph Morgan for

D.C., VI, 7 -  
 "From office courses 90 acres - in Baltimore County - signed by J. Callahan, J. Clark, D.S." Beginning at a Hickory in or near the "head" line of Maiden's Mount, and about 10 per. from Susquehanna River's side, and running -

- J.S., 21
- |                       |                     |
|-----------------------|---------------------|
| 1. N. 18° W., 44 per. | 8. East, 26 per.    |
| 2. S. 72° W., 26 "    | 9. N. 40° E., 70 "  |
| 3. S. 23° W., 80 "    | 10. S. 60° E., 34 " |
| 4. S. 5° E., 16 "     | 11. N. 30° W., 50 " |
| 5. West, 20 "         | 12. N. 55° E., 26 " |
| 6. N. 20½° W., 76 "   | 13. N. 5° E., 74 "  |
| 7. S. 1° E., 192 "    | and by, &c.         |

77- Dear Bought and Nothing Got - Sur. 18 Mar. 1730

D.C., VI, 8 -  
 "From courses signed for Robert West, for 25 acres - by J. Callahan, J. Clark, D.S." In Baltimore County. Beginning at a Ch. and a Sp.O. "in a small pool near a bottom on the W. side of Broad Creek against the rocks on the S. side

77- Dear Bought and Nothing Got; continued of the said Creek, and running -

- 1. S. W., 30 per
- 2. N. W., 10 "
- 3. S. by W., 25 "
- 4. South, 40 "
- 5. S. 60° E., 20 per
- 6. South, 86 "
- 7. S. E., 20 "
- 8. N. 88° E., 8 ", and by, &c.

78- Mary's Delight - Sur. 28 Aug. 1753 for Josias Carter D.C., VI, 9-

for 32 acres - Beginning at 3 Nicks on the S. side of a hill, and on the N. side of the main Road from Rock Run to York Tavern, and running -

- 1. North, 78 per
- 2. N. 73° W., 35 "
- 3. South, 39 "
- 4. N. 74° W., 6 " To a W.D. & Pession near a spring
- 5. S. 32° E., 12 per to a W.D. and Gun by the Indian Branch, the by of Longfought and Dear Bought
- 6. N. 2 3/4° W., 84 per. To a R.O. near a branch,
- 7. S. 32° W., 2 1/2 per. To a W.D. on the bank of Broad Creek,
- 8. S. 67 1/4° E., 16 per
- 9. S. 82 1/4° E., 14 "
- 10. N. 87° E., 11 "

[The nine preceding tracts (Nos 70 to 78 inclusive) were copied from a Field Book endorsed "John Samples"]

79- Jarrell's Disappointment - Sur. [8 June 1795] for David West ] for 115 1/2 acres - Begins at the end of 102 1/2 per on the "S. 63 1/2° E., 138 per [26 per] line" of the original tract called Amos' and Myers' Puzzle; and running there -

- 1. N. 63 1/2° W., 10 1/2 per.
- 2. N. 27° W., 167 per. to a stream,

79- Jarrell's Disappointment; continued -

- 3. S. 77° E., 248 per. to a stream in a marsh on the S. side of the Spring of the Great Branch... of Dear Creek, S. 48° W., 6 1/2 per. to a large Rock on the N. side of said Spring [in Run] -
- 4. S. 48° W., 25 per.
- 5. South, 51 " To a stream near a large Rock by a spring
- 6. S. 74° E., 63 per. to the "2d" line of Ability, and Charon,
- 7. S. 60° W., 11 per. to its by,
- 8. S. 74° E., 47 1/4 per. with the "1st" line of said Land;
- 9. S. 9° E., 8 1/4 per. To a R.O.,
- 10. S. 74° W., 60 " To a Chk.,
- 11. S. 16° E., 25 " To a small R.O.,
- 12. N. 37° W., 200 " To a place S. W. 1/4 per. from a large W.D. in a fork of the upper said Run and by, &c.

80- Wild Cat Dam - Sur. 20 Oct. 1772, 14 April 1775

for 625 acres - ("By measure [16] = 634 1/2 acres") Beginning at a W.D. on the side of a

barren hill and near to a swamp's side, and -

- 1. South, 28 per.
- 2. S. 88° E., 160 "
- 3. South, 147 "
- 4. S. E., 40 "
- 5. S. 82° W., 124 "
- 6. N. 61° W., 90 per.
- 7. S. 38° W., 115 "
- 8. N. 85° W., 200 "
- 9. North, 250 "

81- Buchanan's Deer Park - Sur. 4 Feb. 1775 for George

Buchanan for 93 1/2 acres (Note: 65 7/8 acres "by calculation") Beginning at 2 Chks on

a ridge on the S. side of the Province Line [Mason and Dixon's line] and near one of the mile-stones, as also near the by of said Buchanan's land in Pennsylvania, and -

- 1. S. 40° W., 500 per.
- 2. N. 35° W., 430 " ("but plotted N. 35° E.")

82- Zenas's Hall - Sur. 13 Oct. 1786 for Zenas Hughs,

D.C., VII, 4-

"Copied from James Calder's  
"Census co." & corrected by Jas.  
Steele's field-book, 22"

for 124 acres Beginning at a W.O.  
\*on the south side of a hill, and  
on a flat, about 200 yards south of

and above a spring which descends into a run empty-  
ing into the S. side of Deer Creek about a mile below  
Wiley's Mill, and running -

- |  |  |
|--|--|
| 1. West, 51 paces to a W.O. by<br>the Wiley's Mill-Lock road | 6. S. 42° E., 98 paces to a R.O. sap <sup>s</sup> on<br>the brow of a hill on N. side of<br>a meadow |
| 2. S. 19° W., 16 paces with said<br>road to 2 Hick.          | 7. N. 56° E., 60 paces   |
| 3. S. 59° W., 22 paces to a ckt <sup>s</sup>                 | 8. N. 46½° E., 70 " to a large W.O.  |
| 4. S. 23° E., 34 " to a Hick sapling                         | 9. N. 47° W., 110 " to a B.O. on top<br>of a high hill,<br>and by, &c.                               |
| 5. N. 81° E., 72 " to a W.O.                                 |  |

83- Norfolk - Sur. 7 May 1787 for Robert Mowbray, for

D.C., VII, 5-

"From a copy from James  
"Calder - Wm. Clark Sur."

370 acres - Beginning at a Sp.O. on a  
level about 50 p<sup>s</sup> from the E.  
side of the Island Branch... of Deer Creek, and

- |   |  |
|---|--|
| 1. N. 49½° E., 250 paces to a W.O.<br>about 8 p <sup>s</sup> from the N.<br>side of the Rock Run<br>road, *100% | 4. S. 13° E., 92 paces to a "White Box Oak"<br>on a ridge,<br>*53%                   |
| 2. S. 38½° E., 104 paces to a ckt. on<br>a level, 5 p <sup>s</sup> E. from said road,<br>*11%                   | 5. S. 54° W., 128 paces to a W.O. on W.<br>side of "Round Meadow"                    |
| 3. S. 7½° W., 99 paces to a W.O. near some<br>rocks on E. side of a Glade,<br>*11%                              | 6. S. 79° W., 46 paces to a ckt. on a<br>ridge near the Island Branch<br>and by, &c. |

83A Ability; its course from "1" to "3" inclusive. [See D.S.,

124, for complete description and plat.] D.C., VII, 6-

84- Hills of Poverty - Sur. 16 Feb. 1771 for Abraham

D.C., VII, 7-

Jarrett for 2380 acres. ("By calculation  
"2321½ acres (D.C.)") Beginning at a R.O.

on the E. side of "Indian Will's Cabin Branch", and -

- |                         |                         |
|-------------------------|-------------------------|
| 1. N. 51° E., 230 paces | 11. S. 7° E., 180 paces |
| 2. S. 59° E., 82 "      | 12. S. 52° E., 80 "     |
| 3. N. 52° E., 60 "      | 13. N. 74° E., 100 "    |
| 4. N. 23° W., 20 "      | 14. S. 62° E., 105 "    |
| 5. N. 65° W., 50 "      | 15. S. 12° E., 120 "    |
| 6. N. 30° W., 132 "     | 16. S. 63° E., 100 "    |
| 7. N. 85° W., 1186 " ** | 17. N. 33° E., 150 "    |
| 8. South, 100 " **      | 18. N. 37° W., 250 "    |
| 9. East, 190 " #        | 19. S. 32° W., 130 "    |
| 10. S. 14° W., 86 "     | 20. N. 27° W., 180 "    |

and by ("giving line, by plat, is S 77° E., 745 paces.") &c.

[Notes - \* 480 p<sup>s</sup> in "7" line across the big branch... # from end of 848 p<sup>s</sup>  
800 paces line, N. 4° W., 7 p<sup>s</sup> to the log of Ability - # from end of "7" line  
..., S. 38½° W., 18 p<sup>s</sup> to a W.O. stump at end of "5" line of Norfolk -  
\*\* "75 p<sup>s</sup> in the 8" line across the Island Branch at right angles -  
# "78 p<sup>s</sup> in the 9" line across same branch and then runs 2 p<sup>s</sup>  
along it. It comes from N.W., and runs S. 70° E." -] For Plaintiff.

85- Pericacity - Sur. 10 Dec. 1789 for Jesse Jarrett, and

D.C., VII, 8-

"From Patent 7<sup>th</sup> p<sup>s</sup>  
"Wm. Clark R. Trust D.S."

on 10 May 1798, to Bennett Jarrett  
(Note: measures 166½ acres)  
(under assignment) for 167 acres

P.D., 126-

Beginning at a Wild Stone in the State Line on  
the S. side of the Trust Meeting House, and -



85- Povicacity, continued -

- 1. South, 180 paces
- 2. East, 66 "
- 3. North, 15 " To a W.O. sapling on N. side of Island Branch,
- 4. N. 73° W, 25 paces
- 5. North, 40 "
- 6. N. 70° E, 31 paces To a Sp. O. Sapling
- 7. E. SE, 76 " E
- 8. N. 35° E, 144 "
- 9. N. 81° E, 95 " To another White Spruce in the State Line, 1 mile E. from the top, and by, &c.

86- Bradley's Venture - Sun. 16 April 1787 from William

Gibson for 149 1/2 acres. (By calculation "147 1/2 ac.") Beginning at a stone on a

hill, NW. 13 paces from a B.O. at the head of "Hauncker's Ditch", which descended into the Falling Branch, and, with Keut's Dear Purchase, -

- 1. S. 15° W, 113 paces To 2 saplings, a W.O. and a Sp. O.
- 2. East, 10 paces To a Sp. O. sapling
- 3. N. 77° E, 64 " still with said land; then,
- 4. N. 86° E, 16 paces
- 5. East, 70 " To a Hick. scion,
- 6. S. 20° E, 80 "
- 7. S. 9° W, 60 "
- 8. S. 70° E, 25 " To a Sp. O. sapling
- 9. N. 42° E, 50 1/2 " To 2 saplings, a B.O. and a Hick.
- 10. N. 6° W, 64 paces
- 11. N. 16° E, 31 "
- 12. East, 15 1/2 " To Padley's Lost Ship, and Marshall's
- 13. N. 38° W, 51 paces To a Sp. O.
- 14. N. 23° W, 56 " To a W.O.
- 15. West, 24 " To a rock, "B."
- 16. N. 28° W, 26 1/2 " To a W.O.
- 17. S. 75° W, 12 " To a stone, "W."
- 18. South, 46 " and by, &c.

87- Pleasant Mount - Sun. 14 Dec. 1786 for James

Murphy, for 171 1/2 acres. Begins at 2 W.O. and a Sp. O. sapling on

the N. side of a hill, and on the S. side of a small branch descending into the W. side of the Falling Branch, and

87- Pleasant Mount; continued -

- 1. N. 20° W, 34 paces To end of "24" line of Keut's Dear Purchase,
- 2. N. 28° W, 16 paces with said land, 9. S. 1° E, 92 " To a Sp. O. sapling,
- 3. N. 18° W, 58 " To a W.O., 10. S. 52 1/2° W, 11 "
- 4. N. 51° E, 30 " To a Ch. sapling, 11. S. 5° E, 38 "
- 5. N. 59° E, 84 " To a Hick. scion, 12. N. 67° E, 30 " To a Sp. O. sapling at head of a spring emptying into the Great Branch, then,
- 6. N. 22° W, 52 " in part a B.O. at end of the 7<sup>th</sup> line of said land, then 13. East, 11 paces To a W.O.,
- 7. S. 75° W, 164 paces 14. S. 32° E, 27 1/2 "
- 15. N. 50° E, 54 " and by, &c.

88- Beautiful Plain - Sun 6 Feb. 1787 for Samuel

D.C., VII, 15 - J.L. Field book XVIII. 1825\*

\*and gr. to him 15 Dec. 1789  
Richardson for 305 acres. Beginning at a R.O. sapling on a plain

and N. 62° E, 58 paces from a B.O. at end of the "N. 22° W, 51 paces" line of Keut's Dear Purchase, sun. for Jesse Keut, and -

- 1. N. 4° E, 87 paces To a Ch. sapling
- 2. N. 69° E, 127 " To a W.O. by the Falling Branch,
- 3. N. 8° W, 32 paces
- 4. N. 67 1/2° W, 61 " \* To end of S.E. 40 paces line of Wild Cat Den, gr. to Jacob Bull, and with said land, 2 lines,
- 5. S. 82° W, 124 paces
- 6. N. 61° W, 80 " \* To the road from John Cox's Mill on Little Creek to Baltimore, and with said road, then,
- 7. S. 7° W, 70 paces
- 8. S. 71° W, 77 paces To a Ch. by a spring descending into a branch of Deer Creek,
- 9. S. 32° W, 63 paces
- 10. S. 61° E, 12 " To a Sp. O. sapling, of Norris's Chance, sun. for Benjamin Norris, and with said land, 3 lines,
- 11. S. 27° E, 41 paces To a plain 12. S. 87 1/2° E, 55 " To the main road aforesaid
- 13. South, 60 paces \* To a pile of stones the top of said land and at end of the "S. 75° W, 164 paces" line of Pleasant Mount, and by, &c.

\* (Course of Beautiful Plain corrected to Wild Cat Den and Norris's Chance as follows - 4. N. 70° W, 65 paces; 5. N. 61° W, 76 paces; \* 13. South, 57 paces to the top of N.E.; and by, &c. "for 301 1/2 acres by "Calculation" D.C., VII, 26.)

89- Jarrett's Reserve - Sav. 23 April 1777 for Abraham McCleary for 198 acres. ("By calculation 196 1/4 acres") Part of the

- Proprietary's Reserve. Beginning at a W.D. on the N. side of a hill near the Big Run, and -
- 1. N. 83° W., 160 paces
  - 2. North, 94 "
  - 3. N. 47° E., 138 "
  - 4. N. 18° W., 78 "
  - 5. East, 66 paces
  - 6. S. 19° W., 40 "
  - 7. S. 20° E., 140 "
- and by, &c.

90- Scrubby Ridge - Sun. 24 April 1777 for Thomas Huelson for 89 acres. ("By measure 88 acres")

- Beginning at a B.L.O. on S. side of a hill, and near Gibson's Branch, and -
- 1. West, 80 paces
  - 2. S. 15° W., 138 "
  - 3. N. 71° E., 200 paces
- and by, &c.

91- Tarry's Choice - Leased 17 Aug. 1760 to George Tarry for 78 acres. ("Measure 76 1/4 acres") Begins

- at a W.D. on the S.W. side of the Falling Branch, and on the S. side of a hill, and -
- 1. N. 75° E., 40 paces
  - 2. N. 87° E., 63 "
  - 3. S. 33° E., 88 "
  - 4. S. 15° E., 20 paces
  - 5. S. 33 1/2° W., 40 "
  - 6. S. 66° W., 48 "
- and by, &c.

100 Part to 220

92- Norris's Chance - Sun. 18 Mar. 1787 for Benjamin D.C. VII, 15- "From course from D. Clark; Norris Esq. for 362 acres (Calcul. 362 W. = Clark's Trust?" J.L., find books, 8000 27 CXXIX - "also 364 1/4 ac.") Beginning at a heap

- of stones at end of the "S. 75° W., 164 paces" line of Pleasant Mount, and, with the road from John Cox's Mill (near the mouth of Little Creek) to the "Temporary Line", -
- 1. S. 8 1/2° W., 65 paces
  - 2. S. 1° E., 99 " To a Sp.O. at end of the "92" line of Pleasant Mount, and with said land -
  - 3. S. 52 1/2° W., 11 paces
  - 4. S. 5° E., 24 " To a Sp.O. sep. in the "11E" line of Pleasant Mt.
  - 5. S. 80° W., 71 paces To a W.D. sapling
  - 6. N. 28° W., 31 " To 2 W.D.O.
  - 7. S. 59° W., 14 " To a forked W.D.
  - 8. N. 40° W., 25 "
  - 9. North, 32 " To a plain, E. 1/2 p. from a W.D.
  - 10. N. W., 78 paces To a flat rock in the Great Branch, which descends into Deer Creek, and 2 W.D. saplings
  - 11. N. 10° E., 23 paces
  - 12. N. 31° W., 31 paces To a W.D. in top of the included leased land
  - 13. N. 60° W., 86 paces To a W.D.
  - 14. NE. by N., 129 " To a Sp.O. sapling
  - 15. N. 30° W., 39 " To a Sp.O. sapling
  - 16. N. 60° E., 44 " To 2 Ckt. saplings
  - 17. N. 70° E., 40 "
  - 18. S. 26° E., 108 " To a W.D. sapling
  - 19. N. 32° E., 12 " To end of the "S. 32° W., 69 paces" line of Pleasant Plains and, with said land,
  - 20. S. 61° E., 12 paces To a Sp.O. sapling
  - 21. S. 27° E., 41 " To a plain, S. 87 1/2° E., 3 p. from a Sp.O.
  - 22. S. 87 1/2° E., 53 paces To the said road,
- and by, &c.

93- Kent's Dear Purchase - Sun. 29 Dec. 1786, for Jassa Kent and gr. "Copied from patent."

- for 94 1/2 acres ("Measure 94 3/4 ac.") Beginning at a Water Oak and a Hick. on the S.E. side of a hill, and on the N.W. side of a branch of the Falling Branch, and S. 85° W., 5 paces from a spring near said branch, and -

93- Kent's Dear Purchase; continued-

- 1. S. 7° E., 20 per to a W.D. sup?
- 2. West 44 " To end of 4<sup>th</sup> line of Pleasant Mount, and with it.
- 3. N. 28° W., 16 per with said land,
- 4. N. 18° W., 5-8 " To a W.D.,
- 5. N. 51° E., 30 " To a Ch<sup>s</sup>,
- 6. N. 39° E., 84 " To a Hick scin
- 7. N. 22° W., 5-1 " To a B.L.O.
- 8. N. 84° E., 24 per
- 9. S. 70° E., 38 " To a stem, the top of Brindley's Venture, and thence with it.
- 10. S. 15° W., 113 per to 2 sap lings, a W.D. and a Sp.O.
- 11. East, 10 per to a Sp.O.
- 12. N. 77° E., 64 " To end of 3<sup>d</sup> line of Brindley's Venture
- 13. S. 84° E., 7 per to a Ch<sup>s</sup> sapling
- 14. S. 20° E., 34 " and by, &c

94- Belgrade - Sun. 13 May 1794 for Abraham Jarrett

D.C., VII, 98-  
 \*From office census,  
 \*p<sup>r</sup> W<sup>m</sup> Clark & J<sup>r</sup> D.S.  
 [R.D. with correction was the top of the original tract, Will as in the original field book.]  
 Cat. Don [of which this, Belgrade, seems to be a nursery]-

- 1. North, 12 per to the State Line, [cut with it]
- 2. S. 88 1/2° W., 890 per to Buchanan's Dear Park [13]
- 3. S. 44° W., 340 "
- 4. S. 27 1/2° E., 150 "
- 5. S. 36° E., 44 " [2] To the top of the Meadow and with it, 3 lines,
- 6. W. 5 W., 115 per
- 7. S. 29 E., 110 "
- 8. N. 36° W., 5-2 " [3] To the top of What You Please and with that tract - increased, 5 lines,
- 9. S. 32 1/2° E., 110 per. [4]
- 10. S. 28° W., 62 "
- 11. S. 23° E., 17 "
- 12. S. 25° W., 24 "
- 13. S. W. 21 " To Zenas's Hall and with it, increased 20
- 14. S. 47° E., 48 per to a large W.D. [increased]
- 15. S. 43° E., 75 per
- 16. S. 52° W., 40 "
- 17. S. 50° E., 100 "
- 18. N. 18° E., 80 "
- 19. North, 56 "
- 20. N. 33° W., 14 "
- 21. N. 34° W., 100 "
- 22. N. 38° E., 34 "
- 23. S. 42° E., 60 "
- 24. N. 80° E., 75 "
- 25. N. 29° W., 178 "
- 26. N. 33° E., 91 "
- 27. N. 64° W., 79 "
- 28. N. W., 24 "
- 29. N. 14° W., 212 "

94- Belgrade; continued-

- 30. N. 44° E., 273 per
- 31. N. 88 1/2° E., 607 "
- 32. South, 9 " [5] To end of the "N." line of the original, and thence with the several, 5- lines,
- 33. South, 250 per
- 34. S. 85° E., 200 "
- 35. N. 38° E., 115 per
- 36. S. 61° E., 90 "
- 37. N. 82° E., 124 " then,
- 38. North, 227 " To the State line, and with it,
- 39. S. 88 1/2° W., 790 per to a line drawn N. from the top, and by, &c-

(Notes - [1] 2<sup>d</sup> line = 911 p<sup>r</sup> to Buchanan's Dear Park "at 2<sup>d</sup> end of 63 p<sup>r</sup> at 2<sup>d</sup> 1<sup>st</sup> line of said land" - [2] From 19 1/2 p<sup>r</sup> in 2<sup>d</sup> 5<sup>th</sup> line, run "N. 67 1/2° E., 83 1/2 p<sup>r</sup> to 2<sup>d</sup> top of 2<sup>d</sup> Meadon called for" - [3] From 2<sup>d</sup> end of 2<sup>d</sup> 8<sup>th</sup> line - N. 60 1/2° E., 1 1/2 p<sup>r</sup> to 2<sup>d</sup> top of What You Please marked "R.H." - [4] From 2<sup>d</sup> end of 2<sup>d</sup> 9<sup>th</sup> line run - 1. S. 5° E., 100 p<sup>r</sup>; 2. S. 30° W., 38 p<sup>r</sup> in road; 3. N. 68° W., 10 p<sup>r</sup>; 4. N. 74° W., 7 1/2 p<sup>r</sup>; 5. N. 61 1/2° W., 7 p<sup>r</sup> to a large W.D. of Zenas's "Hall" - [5] "This course, S. 14 1/2° W., 74 p<sup>r</sup> to the N. line")

95- What You Please - Sun. 10 Nov. 1788 for Benjamin Toland, for 9 1/2 acres - Beginning at

- D.C., VII, 19-  
 \*From a Cert. of W<sup>m</sup> Clark, D.S.  
 a large Rock Stone - "R.H." on the E. side of a glade and running -
- 1. S. 48° W., 19 p<sup>r</sup> to a R.O. near a spring
  - 2. S. 45° W., 186 " To a R.O. in brow of a hill, a bond of Asyla Hall, & from 2<sup>d</sup> app<sup>r</sup>, a Hick, and a W.D.
  - 3. S. 8° E., 12 per to a W.D. in a bet. line, the top of Zenas's Hall and with that land near work, 2 lines -
  - 4. N. 74° E., 105 per to a B.L.O. the last bond of said land,
  - 5. S. 47° E., 60 per to a Hick. sup?
  - 6. N. E., 21 per to 2 W.D. sup?
  - 7. N. 25° E., 24 " To a plain SE, 1/2 p<sup>r</sup> from 2<sup>d</sup> app<sup>r</sup>, a Hick, and a W.D.
  - 8. N. 25° W., 17 per
  - 9. N. 28° E., 62 " To a plain, NW, 1/2 per from a R.O. sapling - by a glade on N. side of the forks of a branch, and by, &c

Nov, 12/1793-

96- Belgrade; Nos 1 and 2. Sun. 29 April 1799 for Abraham Jarrett in two parcels as follows, containing respectively, No 1

D.C., VII, 20-  
 J.L. field book XXX -  
 "From the Patent" 1825

5-1 acres; No 2, 4 1/2 acres - "Both together... 9 1/2 acres" -  
 No 1. Beginning in the Pennsylvania Line at

96A Belgrade, No. 1, continued

The "1<sup>st</sup>" line of Buchanan's Deer Park crosses it ("supposing that the beg. of B.D.P. is as directed by the Chancellor at a Ch<sup>s</sup> and Ch<sup>s</sup> stump in Penna., N. 82° E., 13 1/2 p<sup>s</sup> from a mile-stone in said <sup>State</sup> line, one [1] mile E. from the Treat Meeting House) and running thence -

1. S. 43° W., 32 p<sup>s</sup> to the beg. of Contestable Manor, No. 1, and reversing the "giving" line of said land,
2. N. 88 1/2° E., 64 1/2 p<sup>s</sup> to the end of the "North, 258 p<sup>s</sup> line thereof, thence -
3. South, 8 p<sup>s</sup> to the end of the "North" line of the original Wild Cat Den and reversing the "giving" line thereof,
4. N. 88 1/2° E., 279 p<sup>s</sup> to the beg. of said original,
5. N. 27 1/2° W., 1/2 " to said State line; and by, &c.

B. No. 2. Beginning at end of the "N. 61° W., 90 p<sup>s</sup>" line

[6<sup>E</sup>] of the original, Wild Cat Den, and with said land, 2 lines

1. S. 38° W., 115 p<sup>s</sup>.
2. N. 85° W., 46 " to end of the "N. 31° E." line of Contestable Manor, No. 1, and with said land,
3. S. 31° W., 52 1/2 p<sup>s</sup> to Norris's Chance, and thence with,
4. S. 26° E., 55 " to a W.O., a line thereof,
5. N. 31° E., 91 " to a Ch<sup>s</sup> by the S. side of a spring, a boundary of Beautiful Plain, and, reversing said land,
6. N. 59 1/2° E., 75 p<sup>s</sup> to the main wagon road, and, still with said land, -
7. N. 6 1/2° E., 70 p<sup>s</sup>, and thence, by &c.

97 McSwine's Rejoicement - Sun. 1 Feb. 1771 for David

D.C., VII, 21-

McSwine for 147 acres. Beginning at a Ch<sup>s</sup>

sapling on the S. side of a hill "and joining

"the provincial"; and -

- |                               |                                 |                                     |
|-------------------------------|---------------------------------|-------------------------------------|
| 1. South, 96 p <sup>s</sup> . | 4a S. 48° W., 32 p <sup>s</sup> | 7. N. 22 1/2° E., 38 p <sup>s</sup> |
| 2. S. 51° W., 42 "            | 5. S. 11° W., 38 "              | 8. N. 53° W., 110 "                 |
| 3. N. 3° W., 10 "             | 6. N. 70° W., 106 "             | and by, &c.                         |

98 Ann's Addition - Sun.

for Anne Parks

D.C., VII, 22-

"from Certificate signed by D.C." Identical with P.D., 156-

(widow and administratrix of John Parks of York Co., Penna., deceased)

for 48 1/2 acres. Beginning at a stone at the end of the "N. 70° W., 106 p<sup>s</sup>" (6<sup>E</sup>) line of McSwine's Rejoicement, and, with said land, 2 lines -

1. N. N. E., 38 p<sup>s</sup> to a stone in a field,
2. N. 53° W., 42 " thence
3. S. W. by S., 95 " to the "3<sup>d</sup>" line of Wild Cat Den, and thence,
4. South, 16 " to a stone at its end, and still with said land,
5. S. E., 40 " to a stone at end of the "4<sup>th</sup>" line of Beautiful Plain, and reversing said line,
6. S. 67 1/2° E., 50 p<sup>s</sup> thence
7. N. 5° W., 68 " to 3 W.O. saplings; and thence, by, &c.

99 The Buckskin <sup>Corrected</sup> - Sun. 30 June 1800, for David West

D.C., VII, 23- also from Certificate and Plat. "For the Party a Sep. line"

[Corrected (added in "28<sup>th</sup> p<sup>s</sup>) by excluding 28 ac. part of Johnson's Enlargement.] for 200 1/4 acres. Beginning at the beg.

of Wild Cat Den, and, with the "giving" line thereof reversed -

- |   |   |
|---|---|
| 1. S. 88 1/2° W., 283 p <sup>s</sup> to end of the "North, 258 p <sup>s</sup> line thereof, | 9. S. 88 1/2° E., 160 p <sup>s</sup> to a stake between 2 W.O. saplings         |
| 2. North, 9 p <sup>s</sup>  | 10. N. 2° W., 28 p <sup>s</sup> to a W.O. in the State Line,                    |
| 3. S. 88 1/2° W., 563 "   | 11. S. 88 1/2° E., 16 p <sup>s</sup>  |
| 4. N. 38° W., 46 " to a W.O.,   | 12. South, 219 " to end of the "4 <sup>th</sup> " line of <u>Wild Cat Den</u> , |
| 5. S. 50° W., 101 "   | 13. N. W., 40 p <sup>s</sup> with said land reversely, 3 lines, this included,  |
| 6. N. 43° E., 101 1/2 " to 2 Nick. in the State line, and with said line, thence,           | 14. North, 147 "  |
| 7. S. 88 1/2° E., 894 p <sup>s</sup> to a stone   | 15. N. 88° W., 160 "  |
| 8. S. 2° E., 28 "   | and by, &c.   |

100- Good Hope - Sur. <sup>1774</sup> and gr. 8 Feb. 1775  
D.C., VII, 24-

From Office courses, Wm Clark Junr.  
J.L. field-book C.S. 100  
to Joshua Amos Junr. for 7 1/2 acres  
Beginning at a Sp.O. and a W.O. on  
the N. side of a branch at the foot of the steep  
point of a hill, and running -

- 1. N. 10° W., 100 paces
- 2. S. 10° W., 136 "
- 3. N. 58° W., 122 "
- 4. W. 5 W., 116 "
- 5. S. by E, 341 paces
- 6. South, 52 "
- 7. S. 50° E., 80 " [This intended
- 8. S. 50° E., 18 " and by, &c

101. Escrow - Sur. for Jesse Jarrett, 28 April 1796 for  
D.C., VII, 25-

From Office courses, Wm Clark Junr.  
15 1/2 acres. Beginning at the end  
of 50 paces on the "S. 30° W." ("10<sup>th</sup>") line  
of Ability, and, with said land, 3 lines -

- 1. S. 30° W., 43 paces to 2 W.O. sap<sup>2</sup> from the west,
- 2. S. 80° E., 60 paces to 2 W.O.
- 3. N. 41° E., 43 1/2 paces
- and by, &c

102. West's Addition - Sur. 5 June 1798 for Thomas  
D.C., VII, 27-

West, for acres - Beginning at  
a W.O. sitting on a ridge a round  
and of Samuel's Chance and also of Anderson's Lot, and

- 1. S. 33 3/4° W., 142 paces [to a stem] on a ridge on the E. side of the road, Coffey's for Cox's Mill, and next paces from the fork nearest going to the Black Horse,
- 2. N. 27° W., 11 paces to a double Ch<sup>2</sup> on said ridge where it intersects a line drawn S 33 3/4° W., 139 paces from "1/2<sup>nd</sup> of Minster,
- 3. N. 33 3/4° E., 126 paces to a stem in a ridge 8, 13 paces from the bay of Minster and a border of Anderson's Lot,
- 4. S. 78° E., 19 paces to a B.O. on a ridge and by, &c
- 5. N. 33 3/4° E., 126 paces to a stem in a ridge 8, 13 paces from the bay of Minster and a border of Anderson's Lot,
- 6. S. 78° E., 19 paces to a B.O. on a ridge and by, &c

This seems to be a resurvey of the Contestable Manor, measured by W.C. in P.D. 86.

103. Contestable Manor, N<sup>o</sup> 1 - Sur. 8 May 1797 for Jesse  
D.C., VII, 28-

From extract from patent: Jarrett Junr. to  
David Clark, Sh. Co.  
[W.C.'s correction in Redink.]  
J.L. field-book C.S. 100  
"measured on Chamery plat for 1375 1/4 ac." Beginning at  
the end of 34 paces on the "1<sup>st</sup>" line of Buchanan's Deer Park (supposing the bay thereof to be, as directed by the Chancery, at a Ch<sup>2</sup> and Ch<sup>2</sup> stump, N. 82° E., 13 1/2 paces from a mile stem in [Mason and Dixon's] line, one mile E. from the Tent Meeting House) and -

- 1. S. 43° W., 255 paces
- 2. S. 14° E., 189 "
- 3. S. 52° E., 20 "
- 4. S. 86° E., 53 "
- 5. N. 74° E., 62 "
- 6. S. 62° E., 11 1/2 "
- 7. N. 22° E., 61 "
- 8. S. 57° E., 20 "
- 9. N. 27° W., 141 "
- 10. S. 77° E., 296 3/4 "
- 11. N. 48° E., 20 1/2 " [to a stem in a marsh by the W. joining of the Great Branch of Deer Creek,
- 12. S. 77 1/4° E., 91 paces to a stem in a marsh, N. 74° W., 13 paces from 2 W.O. from one west on the bank of the marsh and on the E. side of the N. fork of said Great Branch
- 13. N. 19° E., 47 paces
- 14. N. 46° E., 60 paces
- 15. S. 60° E., 20 "
- 16. South, 60 "
- 17. S. 30° W., 53 "
- 18. S. 77° E., 74 "
- 19. N. 41° E., 43 1/2 " to a W.O. on a bank on Island?
- 20. E. by S., 46 paces
- 21. S. 62° E., 45 " to a R.O. on the E. side of a branch,
- 22. East, 84 paces to 2 Ch<sup>2</sup> from one west, a border of Norris's Chance, and, with said land, 2 lines,
- 23. N. 70° E., 40 paces
- 24. S. 26° E., 40 "
- 25. N. 31° E., 40 1/2 " to "8<sup>th</sup>" line of W.D. Cat Dale, and Marion,
- 26. N. 85° W., 135 paces to its end,
- 27. North, 258 "
- and by, &c

Constable's Planes —

P.D., 86 —	Serv. 22 Jan. 1789 — for Jane Tarrett —	1832 ac.
D.C. { 103 } { 104 }	8 May 1797                      do	{ 1302 } { 144 }     / 144 ac.
VII —	2 May 1796 beyond of the Chan? —	{ 125.3 $\frac{1}{2}$ } { 138 $\frac{1}{2}$ }     / 1392 ac.

104. Contestable Manor, No 2. - [also called Little Contest-

D.C., VII., 29-  
"From extract from patent" able Manor.] Sur. 8 May 1797 for  
Jesse Jarrett for 144 acres ("133

"calculation";  
"measure" 144 1/2 acres") and gr. to

Beginning at a R.O. on the SE. side of, and near the  
head of a dry hollow descending into the Island Branch,  
a boundary of Amoss' and Myers' Puzzles, and -

- 1. S. 24° E., 167 paces
- 2. S. 73° E., 14 1/2 "
- 3. N. 33° E., 110 "
- 4. N. 37° W., 250 paces
- 5. S. 32° W., 109 " To Amoss' and Myers' Puzzles and by, &c.

(Note: "From end of 210 paces on the "4th" line [of this tract] run  
"N. 32° E., 41 paces to end of the "12th" or last" line of Jarrett's Disappointment.)

105. Johnson's Enlargement - Sur. 31 Feb. 1771 for

D.C., VII., 30.  
"From course signed by Ephraim Johnson for 28 acres -  
"James Callan - gr."  
"Wm. Callan Trust"

Beginning at a W.D. about 40 paces  
N. from a branch emptying into Deer Creek, and -

- 1. N. 2° W., 28 paces
  - 2. N. 88° W., 160 "
  - 3. S. 2° E., 28 paces
- and by, &c.

(Notes) "From 2nd mile stone [in the State line] one mile E. of the  
"First Meeting House [run] N. 83 1/2° E., 13 1/2 paces to the top of [Bushman's?]  
"Deer Park"; thence S. 41 1/2° E., 14 1/2 paces to a W.D. at end of 2nd "12" line of  
"New York."

[The preceding trusts from 79 to 105 inclusive  
are copied from a field book (D.C., VII.,) of surveys  
in the case of "David West. vs. Jesse Jarrett and Benoit  
"Jarrett, in Chancery - date uncertain.]

106. Pleasant Hills - Sur. 29 April 1788 for Isaac Henry  
D.C., VIII., 1-  
and gr. 9 Sept. 1798 to him -  
for 340 3/4 acres. Beginning at a

J. 9, 57-

stone at end of the "1st" line of....

Pilgrims' Neighbors (one of the included tracts of Callan's  
Land) and running -

- 1. NE., 64 paces
  - 2. S. 30° E., 16 "
  - 3. S. E., 20 "
  - 4. N. 30° E., 23 "
  - 5. S. E., 12 "
  - 6. S. 22 3/4° W., 62 "
  - 7. N. 64 3/4° E., 156 "
  - 8. S. 20° W., 26 "
  - 9. N. 80° E., 44 " To a Birch on the  
bank of Sugarhanna River,
  - 10. S. 1 1/2° E., 42 paces To a place, S 10° E.  
1/2 p. from a stone... I. H. on  
the edge of the River, and  
with said River, 4 lines
  - 11. S. 19 1/2° E., 40 paces
  - 12. S. 27° W., 12 "
  - 13. S. 2 3/4° E., 26 "
  - 14. S. 17° E., 5 " then
  - 15. S. 73° W., 22 " To "giving" him of  
Callan's Park, gr. to Thomas  
Callan, and thence
  - 16. N. 15 1/2° W., 32 paces To the top of  
that tract, and still within  
Callan's Park, 3 lines,
  - 17. N. 82° W., 12 paces
  - 18. S. 48° W., 34 "
  - 19. S. 22° W., 109 "
  - 20. N. 36 1/2° W., 23 1/2 " To a W.D. on the  
N.E. side of Callan's Branch,
  - 21. S. 62° W., 35 paces
  - 22. N. 80° W., 112 "
  - 23. S. 45° W., 40 "
  - 24. S. 46° W., 28 " To a stone at  
a place S. E., 4 1/2 p. from the  
end of the "2d" line of  
Pilgrims' Park, one of the  
included tracts of Callan's  
Land,
  - 25. N. W., 84 1/2 paces to a stone
  - 26. N. E., 182 "
  - 27. N. 35° E., 13 "
- and by, &c.

107. Addition to Pleasant Hills - Sur. 23 Nov. 1790  
D.C., VIII., 2-

VIII - (82)

for Isaac Henry for 10 1/4 acres.  
Beginning at the end of the "N. 30° E.,

"23 paces" line of the last Pleasant Hills... and running -

107- Addition to Pleasant Hills; continued -

- 1. N. 30° E, 114 <sup>57</sup> paces
  - 2. N. 80° W, 35 "
  - 3. North, 15 "
  - 4. East, 54 1/2 paces
  - 5. S. 25 1/4° W, 90 "
- and by, &c

108- Henry's Desire - Sun 23 Nov<sup>r</sup> 1802 for William D.C., X, 3.  
 "Carved by Cooper Boyd, and ruled good -" J.L., field book XXI.  
 Robinson, for 9 3/4 acres - Begins at a Birch on the bank of the Susquehanna River at end of (then "9<sup>th</sup>") line "N. 80° E, 44 paces" line of Pleasant Hills, and -

- 1. N. 80° E, 1 p. to the River, and up it;
  - 2. N. 4° E, 29 1/2 paces, then,
  - 3. N. 87° W, 50 " To a stone on the side of and near the top of a hill,
  - 4. S. 16 3/4° W, 20 paces to a B.O. (Map on NW side) in the "N 64 1/2° E, 158 paces" (7<sup>th</sup>) line of Pleasant Hills, and thence,
  - 5. N. 84 3/4° E, 15.8 paces to a stone-hoop at its end, and still with said line,
  - 6. S. 20° W, 26 paces to a heap of stones,
- and by, &c

109- Boyd's Addition - Sun 30 July 1802 for Cooper D.C., X, 47.  
 [See also, for identical description with Plat. D.C., XVI, 4.] J.L., field book XXI, XXXVIII.  
 Boyd for 13 1/4 acres - Beginning at a pile of stones at the end of a line [the ] of Cooper's Addition, and

- 1. S. 31° E, 2 paces
  - 2. N. 79 1/2° E, 59 1/2 paces to Susquehanna River, and up it, 2 lines,
  - 3. N. 3° E, 4 paces
  - 4. N. 4° E, 28 paces, then
  - 5. N. 87° W, 53 "
- and by, &c
- \* 3<sup>rd</sup> line begins S. 87° E, 2 paces from the Susquehanna the E. of 17<sup>th</sup> (and last) line.

110- Pilgrim's Rest - Let. 16 Aug 1742 to Amos Pilgrim D.C., X, 6.  
 for 100 acres - Beginning at 4 locusts at the head of "the first branch

110- Pilgrim's Rest; continued -

"on the N. side of Broad Creek falling into Susquehanna River"; and -

- 1. N. 45° W, 80 paces
  - 2. S. 45° W, 200 "
  - 3. S. 45° E, 80 paces
- and by, &c

111- Pilgrim's Neighbour - Let. 13<sup>th</sup> Sept. 1744 to Skip D.C., X, 5 -  
 with Coals for 57 acres - Begins at the <sup>tree</sup> end of Amos Pilgrim's land [Pilgrim's Rest] (lying on the North side of Broad Creek) and running -

- 1. N. W, 110 paces
  - 2. N. E, 84 "
  - 3. S. E, 110 paces
- and by, &c

112- Canaan Corrected - Sun 26 Jan. 1775 for Phidias D.C., X, 8 -  
 Foster for 119 acres - Beginning at the E. of trees of Pilgrim's Rest and also of the original, Canaan, and -

- 1. N. 45° E, 118 paces
  - 2. N. 64° E, 90 "
  - 3. S. 2 3/4° W, 68 "
  - 4. S. 65° W, 178 "
  - 5. S. 14° W, 60 paces
  - 6. N. 73° E, 118 "
  - 7. S. 22° W, 90 "
  - 8. N. 80° W, 166 "
- and by, &c

113- Walter's Disappointment - Sun. 19 April 1771 D.C., X, 9 -  
J.L., field book 8; 7<sup>th</sup> line extent from line BC + G.S. field book 81, folio 33.  
 for Robert Gordon for 100 acres - Beginning at a W.D. on S. side of a hill, on the W. side of a branch emptying into



113- Walter's Disappointment; continued-

Cooper's Rock Run, and running thence -

- |                        |                        |
|------------------------|------------------------|
| 1. S. 64° W., 75 paces | 7. S. 30° E., 40 paces |
| 2. S. 17° E., 42 "     | 8. S. E., 20 "         |
| 3. N. 34° E., 84 "     | 9. N. 30° E., 80 "     |
| 4. S. 39° E., 20 "     | 10. N. 80° W., 35 "    |
| 5. S. 75° E., 12 "     | 11. North, 17 "        |
| 6. N. 55° E., 98 "     | 12. N. 88½° W., 158 "  |

and by, &c.

[The eight preceding tracts (106 to 113 inclusive are copied from a field book (D.C., X) endorsed "Carpenter Bay, co. Isaac Henry; Current in the Land Office" -]

114- Henry's Outlet - Lease 10 Aug. 1747, to Henry Scarff, D.C., XI, 1

[Cul. 194 says 120½ ac.]  
 "... from a patent from lease, for 119 acres - Beginning at 2 W.O. near the head of Crockett's Meadow and on the E. side of Crockett's Meadow Branch, and -

- |                        |                           |
|------------------------|---------------------------|
| 1. N. 36° E., 34 paces | 5. N. 13° W., 20 paces    |
| 2. N. 85° E., 60 "     | 6. N. 88° W., 108 "       |
| 3. N. 11° E., 40 "     | 7. South, 160 "           |
| 4. N. 73° W., 80 "     | and by ("N. 67½° E.") &c. |

115- Addition to Henry's Outlet - Sur. for Henry Scarff D.C., XI, 2

[Cul. 194, says 14½ ac.]  
 "... from a Certificate signed 6 Nov. 1776, for 13 acres - Beginning at the end of the "3<sup>rd</sup>" line of Henry's Outlet, and running -

- |                         |                        |
|-------------------------|------------------------|
| 1. N. 88° W., 108 paces | 2. N. 57° E., 39 paces |
|-------------------------|------------------------|

115- Addition to Henry's Outlet; continued-

- |                                   |                    |
|-----------------------------------|--------------------|
| 3. S. 87° E., 54 paces to a stake | 6. South, 14 paces |
| 4. S. 53° E., 32 "                | 7. N. 80° W., 26 " |
| 5. S. 80° E., 28 "                | and by, &c.        |

116- Ax - Sur. 17 April 1771 for Asah Hitchcock and gr. D.C., XI, 3

"... from patent, this 30 May, him 15 Feb. 1774 for 23½ acres - 1808. ff. W. & Clark's Book - J.L. field book CVIII & CXII.

Beginning at a R.O. the top of Williams' Addition, and running -

- |                     |                        |
|---------------------|------------------------|
| 1. South, 12 paces  | 8. N. 58° E., 44 paces |
| 2. N. 61° W., 83 "  | 7. S. 86° E., 24 "     |
| 3. W. SW., 180 "    | 8. N. 42° E., 40 "     |
| 4. N. 16° E., 4 "   | 9. S. 46° E., 72 "     |
| 5. N. 65° E., 108 " | and by, &c.            |

117- Jarrett's Fatigue - Sur. 12 Dec. 1771 for Abraham Jarrett for 420 acres - Part of D.C., XI, 4 (2 entries)

"... from office courses" "Certified by George Calder" "from James Calder's Book" "of surveys - ff. W. & Clark's D.S. "The Reserve" - Beginning at 3 W.O. on the E. side of a branch ... of the Little Falls of the Gunpowder, and -

- |                        |                        |
|------------------------|------------------------|
| 1. S. 48° E., 70 paces | 9. N. 45° E., 60 paces |
| 2. S. 45° W., 234 "    | 10. N. 67½° W., 65 "   |
| 3. S. 10° W., 138 "    | 11. N. 45½° W., 64 "   |
| 4. S. 33° E., 32 "     | 12. North, 120 "       |
| 5. N. 60° E., 60 "     | 13. N. 45° E., 80 "    |
| 6. S. 3° E., 61 "      | 14. N. 11½° E., 80 "   |
| 7. S. 47½° E., 68 "    | 15. N. 45° E., 103 "   |
| 8. S. 68½° E., 40 "    | 16. N. W., 30 "        |

117- Jarrett's Fatigue; continued -

- |                               |                       |
|-------------------------------|-----------------------|
| 17. N. 11 1/4° E., 35 1/2 fms | 24. S. 35° W., 85 fms |
| 18. N. 37° W., 18 "           | 25. N. 45° W., 25 "   |
| 19. N. 6° E., 40 "            | 26. N. 15° E., 140 "  |
| 20. N. 35° E., 106 "          | 27. N. 75° W., 37 "   |
| 21. S. 75° E., 60 "           | 28. N. 45° W., 25 "   |
| 22. N. 46° E., 91 "           | 29. W. by E., 20 "    |
| 23. S. 79° W., 110 "          | 30. South, 416 "      |

and by, &c.

118- Good Will Purchased Again - ("generally called

from a copy of the course with D.C., XI, signed by R. Amosson

Pemberton's Ridge") Sun 27 Mar. 1725

for 1580 acres -

Beginning at the original beginning, and -

- |                        |                      |
|------------------------|----------------------|
| 1. S.E. by S., 200 fms | 9. N. E., 80 fms     |
| 2. South, 66 "         | 10. N. by E., 80 "   |
| 3. S.W. by S., 274 "   | 11. N. E., 80 "      |
| 4. N.W. by N., 141 "   | 12. N. W., 30 "      |
| 5. S.W. by W., 137 "   | 13. N. by E., 160 "  |
| 6. W. N.W., 100 "      | 14. E. N.E., 200 "   |
| 7. N. W., 64 "         | 15. S. 51° E., 500 " |
| 8. North, 120 "        | 16. S. 34° W., 130 " |

and by, &c.

119- Isles of Caprea - Sun.

from a copy signed by R. Amosson, of the course, to go with D.C., XI.

for 1312 acres [and  
To John Cruikshank]

Beginning at a W.O. of Jacoby Secundus and

119- Isles of Caprea; continued -

running thence -

- |  |                     |
|--|---------------------|
| 1. S. E., 70 fms   | 6. N. N.E., 600 fms |
| 2. S. W., 280 "  | 7. E. S.E., 189 "   |
| 3. N. W., 140 "  | 8. South 416 "      |
| 4. North, 80 "   | and by, &c.         |
| 5. N.W. by N., 120 " to the "S.S.W."<br>line of [M <sup>y</sup> ] <u>Lady's Mason</u> ,<br>and, with that land |                     |

[The preceding six tracts are given in a field book (D.C., XI.) and used "Henry Scarff's Field Notes, 19 May 1806.]

120- Mount Nebo - Sun. 22 May 178. for John Webb

D.C., XII., 1-  
"From Certificate" for 118 1/4 acres Beginning at a  
"N.W. by W. (land June 5, 1783," B.O. on S. side of creek within

- 5- 7/8 of one of the head branches of Broad Creek, and
- |  |   |
|--|---|
| 1. S. 53° W., 48 fms   | 10. N. 50° E., 48 1/2 fms to a hill<br>swim                               |
| 2. N. 31° W., 19 " To a Wat. O.<br>sapling,  | 11. S. 47° E., 12 " To a Wat. O.<br>among a parcel of rocks,              |
| 3. S. 48° W., 45 " To a B.O. sap?  | 12. N. 52° E., 14 fms. To a Ch. sap?                                      |
| 4. S. 37° E., 24 " To a Ch. sapling  | 13. N. 70° E., 44 "   |
| 5. S. 60° W., 88 " To a Wat. O. on<br>side of a hill,  | 14. S. 30° E., 64 " To a Wat. O. sapling<br>near a branch of Broad Creek, |
| 6. N. 75° W., 5 fms. To end of the<br>"N. 43° E., 38 p." line of<br>Evacuation and with said<br>land, reversely, 2 lines -                   | 15. S. 55° W., 58 fms, then   |
| 7. S. 43° W., 38 fms   | 16. S. 34° E., 13 " To a B.O. sap?  |
| 8. S. 48° E., 20 " To a hill, sapling at<br>end of the<br>700' line of <u>Paddy's Last</u><br><u>Shift</u> , and with said<br>land, 7 lines, | 17. N. 66° E., 123 " To a Ch. E.  |
| 9. S. 68° E., 11 1/2 fms. To a Wat. O.<br>sapling,   | 18. N. 29° E., 42 " To a Sp. O.   |
|  | 19. N. 49° W., 10 1/2 " To a W.O. sap? on<br>side of a hill,              |
|  | 20. North, 23 fms.  |

and by, &c.

Wagner's Mount -

Wentworths Prospect  
7th East Addition DC, 16,

Mt Ararat -

Chateau de France

Mitchell's Dependence

12<sup>th</sup> line - N. 33° W. 1872

at Mitchell's Depot  
3/10/1893

Cattle

1 Wilkins' Range

2 Clark's Double Brand

4 Mt. Ararat (Whiteford's)

Names

\* John Mitchell

1 Wm Whiteford

2 James Clark

4 Hugh Whiteford

3 (And. Alexander  
Jas. \_\_\_\_\_)

120A - Barnet's Troubles - [See D.S., 111 for description  
D.C., VIII, 1- of this tract. "Note, that Abraham's Interest  
Town is a recovery on part of Gibbs and  
Walton's Discovery."

121 - Peace Proclaimed - Sur. 1762 for Joseph  
D.C., VIII, 2- Renshaw for 40 acres. Begins  
at a W.O. in a bottom, and -

- 1. S. 65° W., 35 per.
- 2. N. 55° W., 36 "
- 3. S. 20° W., 78 "
- 4. N. 75° W., 41 "
- 5. NNE, 88 per.
- 6. N. 57° E., 28 "
- 7. S. 66° E., 64 "
- and by, (S. 47° E., 19 1/2 per.) &c.

122 - Fisher's Delight - Sur. 8 Feb. 1759 for William Fisher,  
D.C., VIII, 3- and gr. 8 Feb. 1759 for 45 acres -  
"From a patent without  
"a real - of Wm Clark D.S." Beginning at a W.O. on a ridge  
between two branches of Green Coat Run, and -

- 1. N. W., 110 per.
- 2. S. W., 30 "
- 3. S. 42° E., 33 "
- 4. S. W., 58 "
- 5. S. 52° E., 28 "
- 6. N. 52° E., 30 per.
- 7. S. 72° E., 38 "
- 8. S. 25° W., 35 "
- 9. S. 61° E., 36 "
- and by, &c.

122A - Burton's Beginning - [Fully Inscribed in D.S.,  
D.C., XIV, 1 [with plat.]  
[endorse "James Patents  
"Field Notes, and Journal  
"Rutledge Notes, 1 July 1800"]  
139, which see.]

123 - Simmons' Hope - Sur. for and lot 31  
D.C., XIV, 2- May, 1753, to Thomas Simmons for 57  
"From Lease; Wm Clark" \* Between the Black Rock Branch and the Irish Road,  
\* Mem. on John Lott's plat book. \* begins - Beginning at a R.O. on

- The W. side of the Irish road, and -
- 1. N. 60° W., 40 per.
  - 2. S. 20° E., 36 "
  - 3. S. 30° W., 92 "
  - 4. N. 50° W., 74 per.
  - 5. North, 40 "
  - 6. N. 10° E., 90 "
  - and by, (S. 26° E., 92 1/2 per.) &c.

124 - Arcus Favour - Sur. 8 April 1749 for Samuel  
D.C., XIV, 3- "Ceded from Cartwright; Hughes for 95 acres lease land.  
"Wm Clark -" [with plat.] Beginning at a R.O. on a ridge  
"on the S.W. side of Peter Whitman's North line, between  
"the drafts of Winter's Run", and -

- 1. N. 10° W., 60 per.
- 2. N. 50° W., 46 "
- 3. N. 85° W., 59 "
- 4. S. 22 1/2° W., 38 "
- 5. S. 67° E., 24 "
- 6. South, 40 "
- 7. N. 80° W., 80 per.
- 8. S. 5° E., 28 "
- 9. S. 45° E., 32 "
- 10. N. 70° E., 20 "
- 11. S. 35° E., 34 "
- 12. N. 80° E., 40 "
- and by, &c.

125 - Wells and Morgan's Fishery - Sur. 1 Nov. 1763, for  
D.C., XV, "Islands", 1- "From patent, Wm Clark" Richard Wells, Richard Wells Junr., and  
[with plat.] also Joseph Morgan for 30 acres - An  
D.C., XVI, 24; - Island, 40 ft. in Sugarhama River. 9 ft.  
Opposite the mouth of Broad Creek. Begins



125- Wells and Morgan's Fikroy; continued  
at a Gun and 2 Hick. at the S.E. end of said Island

- 1. N. 40° E., 10 fms
- 2. N. 10° W., 14 "
- 3. N. 40° W., 12 "
- 4. N. 20° W., 12 "
- 5. N. 60° W., 16 fms
- 6. N. 10° E., 95 "
- 7. S. 60° W., 36 "
- 8. S. 22° W., 90 "

and by, &c

126- The Isle of Man - Sun 28 Sept. 1802 for  
D.C., XV, 2-

"By D.C. 2<sup>d</sup>"

Sample for assay,

An Island in Susquehanna

Beginning at a rock stem on W. side of an  
the head of the Island, and, with said Riv

- 1. N. 12° E., 8 fms. To a stem in the River near the point of a large Rock stem, and still with the River,
- 2. S. 49½° E., 3½ fms.
- 3. S. 9° E., 12 fms.
- 4. S. 1½° E., 10 " To a small Is? near the end of the Island,

and by (N. 23½° W., 17 fms.) &c.

127- Hickory Nut Island - Sun. 28 Sept. 1802 for  
D.C., XV, 3-

"By D.C. 3<sup>d</sup>"

Sample for

Bay

at "a Rock stem.. S. 46½° W., 4 fms,

"a Rock stem.. "I." at the uppermost point of a stem

- 1. N. 84½° E., 8 fms then
- 2. S. 50° E., 6, 3 " with the River
- 3. S. 36¾° E., 2 " " " "
- 4. S. 30½° E., 30 fms. with
- 5. S. 19½° E., 16 " "
- 6. N. 43¾° W., To a line from the Bay,

and by, &c

and 29.10.93

128- Hawkins' View - Sun. 28 Sept. 1802 for  
D.C., XV, 4.

"By D.C. 4<sup>th</sup>"

for Beginning on the point  
of a Rock going S. 50½° W., 2½ fms from

a Rock stem.. "B." at the upper end of a small Island in  
Susquehanna River, and running -

- 1. N. 50½° E., 3½ fms. then with the River
- 2. S. 21° E., 8 fms.
- 3. S. 23½° E., 4.9 fms.
- 4. S. 4¾° W., 5 "

and by, &c

129- Buttonwood Island - Sun. 27 Sept. 1802 for John Sam-  
D.C., XV, 5-

"By D.C. 5<sup>th</sup>"

pla, for

An Island in the  
Susquehanna River opposite Wells

Island. Beginning at a small Rock stem on the S.E.  
point of "said Island" marked.. "F.", being S. 13½° E., 11.9 fms.  
from a specimen "on said Island", and, with the  
River -

- 1. N. 19° E., 5½ fms.
- 2. N. 24½° E., 10 "
- 3. N. 33½° W., 4 "
- 4. N. 27½° W., 2 fms.
- 5. N. 26½° W., 2 "
- 6. S. 87¾° W., 5 " and by, &c

130- The Golden Bland - Sun. 22 Oct. for John Sam-  
D.C., XV, 6-

"By D.C. 6<sup>th</sup> survey"

pla, for 4½ acres and 12 sq. perches

An Island near the State Line, and  
opposite Cooper Bay's Land. Beginning at that  
part of a Rock stem.. "E." at the upper end of said  
Island and on its E. side, and -

- 1. S. 85° W., 9 fms.
- 2. S. 80° W., 10 fms. to that

130- The Golden Island, continued-

- part of a Rock... at the upper end of W. side of said Island, and, down the [Susquehanna] River,
- 3. S. 30° W., 16 fms.
  - 4. S. 23° E., 6 "
  - 5. S. 44 1/2° E., 15 "
  - 6. S. 49 3/4° E., 5 fms. to lower end of the Is<sup>d</sup>, and, still with the River,
  - 7. N. 59 3/4° E., 2 fms. across the lower end of the Island, then up,
  - 8. N. 28 1/2° E., 12 fms.
  - 9. N. 10° E., 8 "
- and by, &c.

131- Dinner Island - Sun. 22 Oct: for John Sample  
 D.C., XV., 7-  
 "By W.C.; 7<sup>th</sup> survey" for 86 sq. per. about 100 yards below Golden Island [in the Susquehanna River] Beginning at that part of a Rock... "A" at the head of the Island, and -

- 1. N. 50° E., 2 fms. to that part of a Rock, at head of the Is<sup>d</sup>, "F", and then down said Island,
  - 2. S. 41° E., 5 fms.
  - 3. S. 11° E., 9 fms.
  - 4. S. 13 1/4° W., 14 "
- and by, &c.

132- Long Island - Sun. 22 Oct 1802 - for John Sample  
 D.C., XV., 8-  
 "By W.C.; 8<sup>th</sup> survey" for 120 sq. per. An Island [in the Susquehanna River] opposite Cooper Bay's land, and across the middle of the River - Beginning at a place, S. 89° W., 2 fms from that part of a low craggy Rock stem "I", (said Rock being 1/2<sup>mi</sup> from the lower end of a gravel bar) and -

- 1. N. 89° E., 1 fms. stem up the E. side of said bar,
  - 2. N. 10° E., 6 fms. to stem lower end of the Island
  - 3. N. 10° E., 4 fms. still bounding on the River,
  - 4. N. 30° W., 22 fms. to the head of said Island,
  - 5. S. 54 1/2° W., 7 1/2 fms. across the head of said Island,
- and by, &c.

133- Persimmon Island - Sun. 22 Oct. 1802 for John Sample for 75 sq. per. Lying to the Eastward of Long Island. Begins at a place N. 9° W., 16 fms. from that part of a Rock stem "F" near the lower end of said Island, and -

- 1. S. 9° E., 16 fms. to said Rock "F",
- 2. S. 85 1/4° W., 2 " think to... Rock... "D"
- 3. N. 29° W., 16 fms.

and by, &c.

134- Prospect Island - Sun. 23 Oct. 1802 for John Sample  
 D.C., XV., 10-  
 "By W.C.; 10<sup>th</sup> survey" for 42 sq. per. An Island lying nearly between the head of Wells' Island and Butterwood Is<sup>d</sup> ("This survey part of an older survey not returned.") Beginning at... Rock... "A" at the upper E. corner, and

- 1. S. 44° W., 3 fms. 3 fms. across the head of... Is<sup>d</sup> to Rock... "R.T." at the W. corner, then down said Is<sup>d</sup>
- 2. S. 42 1/4° E., 11 fms., still down said Is<sup>d</sup>,
- 3. S. 79° E., 6 fms. to its lower end Is<sup>d</sup>

and by, &c.

135- The Desirable Island - Sun. 27 Oct for John Sample\* for 31 sq. per. A small sandy Island in the [Susquehanna] River near... Bald Frian Ferry and between it and... Legion's Point and about 10 fms below the latter - Beginning at a place N. 78° W., 1/2 fms from a stake, and -

- 1. N. 37 1/2° W., 12 fms.
- 2. N. 3 3/4° W., 6.
- 3. N. 31 1/4° W., 5 fms.
- 4. N. 81 3/4° W., 2 " and by, &c.

\*At J. Sample's request, after informing him [that it had been] surveyed "on a Special Warrant for John Ashmore" - N.W. (back I.S.)



136- The Grass Island - Sun. 27 Oct for John Sample  
 D.C., XV, 12 -  
 (By W.C.) 12<sup>th</sup> survey - for 28 sq. per. - lying between the  
 Skinn Pot, and an Island called Hoop's  
 Mistake - Beginning at a stake (standing S. 53 $\frac{1}{2}$ ° E. from ... a  
 Rock... "F." in the edge of the falls) was then lower and, and -  
 1. N. 72° W., 10 fms.                      2. N. 35° E., 6 fms.  
 and by, &c.

137- Muskvat Island - Sun. 27 Oct. 1802 for John Sample  
 D.C., XV, 13 -  
 (By W.C.) 13<sup>th</sup> survey - for "at his request after inform-  
 ing him that I had surveyed it for  
 John Ashmun on a special Warrant)" Beginning at  
 at place S. 68 $\frac{1}{2}$ ° W., 4 fms. from a stake.. by a stone.. "F.", and -  
 1. N. 19 $\frac{1}{4}$ ° E., 2 fms.                      3. S. 41 $\frac{1}{4}$ ° E., 4 fms.  
 2. N. 71 $\frac{1}{4}$ ° E., 5 "                      and by, &c.

138- Herring Island - Sun. 27 Oct. 1802 for John Sample  
 D.C., XV, 14 -  
 (By W.C.) 14<sup>th</sup> survey - for "at his request after in-  
 forming him that I had surveyed it  
 for John Ashmun on a special Warrant)" A small  
 Island. Beginning at a place, N. 33° E., 2 fms. from ...  
 Rock.. "F." near the head of, and at the W. side of said  
 Is<sup>d</sup>, and running -  
 1. S. 39° W., 2 fms. to said "F."                      3. S. 33 $\frac{1}{4}$ ° E., 5 $\frac{1}{2}$  fms.  
 2. S. 17° E., 3 "                      4. S. 86° E., 5 "  
 and by, &c.

med - 424-94

139- The Meadow Fence - Sun. 3 Aug. 1802 for John Ash-  
 D.C., XV, 14 20 -  
 [with plates.] more for 1 $\frac{1}{2}$  acre, 11 sq. per. Part of the  
 Meadow (or Cook's) Island. Beginning  
 at a large Sycamore near the lower end of said Is<sup>d</sup> and  
 supposed to be at the end of the "2<sup>d</sup>" line of Cook's Island,  
 see. for Robert Cook, and -  
 1. N. 72° W., 22 fms.                      7. N. 24° W., 14 $\frac{1}{2}$  fms.  
 2. N. 40 $\frac{1}{2}$ ° W., 13 $\frac{1}{2}$  "                      8. N. 39 $\frac{1}{4}$ ° W., 16 "  
 3. S. 49 $\frac{1}{2}$ ° W., 1 "                      9. N. 51° W., 13 "  
 4. S. 40 $\frac{1}{2}$ ° E., 18 $\frac{1}{2}$  "                      10. N. 80° W., 2 $\frac{1}{2}$  "  
 5. S. 59° E., 16 "                      11. S. 33° E., 4 "  
 6. S. 70° E., 15 "                      12. S. 44° E., 11 "  
 and by, ("giv. line is S. 33° E., 16 fms.") &c.

140- Company's Prospect - Sun. (20 July\*) 3 Aug. 1802 for  
 D.C., XVI, 2 -  
 "By W.C. & Cook" (John Ashmun\*) Henry Myers, for 3/4 of  
 [with Plat.] an acre and 26<sup>sq</sup> fms. (or 146 sq. per.) [\* Both  
 of these dates and exams are given in the field-book,  
 [without explanation, in their respective codes.] Begins  
 at a rock stone "F." in the W. side of the Rough Island  
 and running -  
 1. S. 41 $\frac{1}{4}$ ° E., 16 fms.                      3. N. 24° W., 12 fms. to a rock  
 2. N. 16 $\frac{1}{2}$ ° E., 11 "                      stone... "A"  
 and by, &c.

141- Muskvat Island - Sun. 10 Aug. 1802 for John Ashmun,  
 D.C., XVI, 3.  
 "By W.C. & Cook" for 24 sq. per. Beginning at a place S. 74 $\frac{1}{2}$ °  
 [with Plat.] W., 5 fms. from a stone.. "F." and on a small

141- Muskrat Island; continued-

Island near the falls above Bald Frier ferry called Muskrat Island, and running -

- |                                    |                                    |
|------------------------------------|------------------------------------|
| 1. N. 45 $\frac{1}{2}$ ° E., 6 fms | 3. S. 41 $\frac{1}{2}$ ° E., 4 fms |
| 2. N. 78° E., 2 "                  | 4. S. 54° W., 3 "                  |

and by, &c.

142- Partnership - Sun. 31 July 1802 for Cooper Boyd

D.C., XVI, 52  
"By Wm. Clark."  
[With Plat.]

for 128 sq. paces. Beginning at a place, N. 10 $\frac{1}{2}$ ° E., 5 $\frac{1}{2}$  fms from a stone...

on its end, "and 2 pins driven in the ground," and -

- |  |   |
|--|---|
| 1. S. 27° E., 10 fms                           | 4. N. 20° W., 8 $\frac{1}{2}$ fms               |
| 2. S. 11 $\frac{1}{2}$ ° W., 5 $\frac{1}{2}$ " | 5. N. 18 $\frac{1}{2}$ ° E., 12 $\frac{1}{2}$ " |
| 3. S. 38° W., 10 $\frac{1}{2}$ "               |   |

and by, &c.

143- Cook's Island - Sun. 23 May 1770 for Robert Cook

D.C., XVI, 6-  
"From office records, 5 acres. Beginning at a Sycamore  
in a small Island in Susquehanna  
River at Bald Frier ferry called Ford's Island on the  
NE. side of and about 4 fms from the upper end thereof, &c."

in a small Island in Susquehanna River at Bald Frier ferry called Ford's Island on the NE. side of and about 4 fms from the upper end thereof, &c.

- |                      |                                     |
|----------------------|-------------------------------------|
| 1. S. 44° E., 11 fms | 4. N. 40 $\frac{1}{2}$ ° W., 16 fms |
| 2. S. 33° E., 16 "   | 5. N. 71 $\frac{1}{2}$ ° W., 33 "   |
| 3. N. 72° W., 22 "   | 6. N. 45° E., 20 "                  |

and by, &c.

144- The Island of Adamant - Sun. 31 July 1802 for Cooper

D.C., XVI, 7-  
"Surveyed by Wm. Clark from 11."  
[With Plat.]

Boyd for 63 fms. Beginning at a craggy rock stone, called "The Adamant

144- The Island of Adamant; continued -

Rock", of a very attractive nature, nearly opposite Boyd's Neglect, and running -

- |   |                     |
|---|---------------------|
| 1. N. 24° W., 5 fms                             | 3. S. 1° E., 18 fms |
| 2. N. 31 $\frac{1}{2}$ ° E., 10 $\frac{1}{2}$ " | 4. West, 4 "        |

and by, &c.

145- Cooper's Fortune - Sun. 26 Jan. 1802 for Cooper Boyd

D.C., XVI, 8-  
"By D. Clark."  
[With Plat.]

for 118 sq. paces. Being 2 small Islands in Susquehanna River, near the

Bald Frier ferry. Beginning at the upper point of one of said Islands.. N. 36° W., 4 fms from a Sycamore, and with the River, 4 times -

- |   |  |
|---|--|
| 1. S. 52 $\frac{1}{2}$ ° E., 8 fms  | 6. N. 37° W., 7 fms, then  |
| 2. S. 45 $\frac{1}{2}$ ° E., 5 $\frac{1}{2}$ "  | 7. N. 43 $\frac{1}{2}$ ° W., 5 $\frac{1}{2}$ " to the first named Island and, with the River to the beginning, |
| 3. S. 29 $\frac{3}{4}$ ° E., 5 "  | 8. N. 47 $\frac{1}{2}$ ° W., 5 $\frac{1}{2}$ fms   |
| 4. S. 3° W., 3 $\frac{3}{4}$ " to the lower point of said Island, then  | 9. N. 36 $\frac{1}{2}$ ° W., 6 "   |
| 5. S. 36 $\frac{1}{2}$ ° W., 7 $\frac{1}{2}$ fms to the S.W. point of another small Isd and on its N.W. side, with the River, |  |

and by, &c.

146- Boyd's Neglect - Sun. 26 Jan. 1802 for Cooper Boyd

D.C., XVI, 9-  
"By D. Clark."  
[With Plat.]

88 sq. paces. Beginning at a place N. 34 $\frac{1}{2}$ ° E., 7 fms from a Sycamore, near the upper point of

said Island, and, with the [Susquehanna] River, 3 times -

- |  |   |
|--|---|
| 1. S. 32 $\frac{1}{2}$ ° E., 2 fms                             | 5. N. 47 $\frac{1}{2}$ ° W., 5 $\frac{1}{2}$ fms to the bank, and, with the River to the bay, |
| 2. S. 23 $\frac{1}{2}$ ° E., 6 "                               | 6. N. 50 $\frac{1}{4}$ ° W., 10 fms   |
| 3. S. 15 $\frac{1}{2}$ ° E., 6 " then                          | 7. N. 29° W., 4 "   |
| 4. S. 27° E., 6 " to include a bar at lower end of said Island | 8. N. 32° E., 4 " and by, &c.   |

147- Hoops's [or Huff's] Contention - Sun 27 Jan. 1802 for  
D.C., XVI, 10-  
"By D. Clark."  
[With Plat.]  
[An Island in the Susquehanna River.]  
Cooper Boyd, for 50 sq. per. Beginning

at the head of said Island at a place  
N. 67 1/2° W., 3 1/2 fms from a Sycamore on the N. side of the Is<sup>d</sup>  
and, with the River [Susquehanna] 4 lines -

- |                       |  |
|-----------------------|--|
| 1. N. 89° E., 4 fms.  | 4. S. 25° E., 7 fms. to lower end of the Island, then, up the River, |
| 2. S. 51 1/2° E., 8 " | 5. N. 48 1/2° W., 12 fms   |
| 3. S. 36 1/2° E., 4 " | and by, &c.  |

148- Boyd's Curiosity - Sun 27 Jan. 1802 for Cooper Boyd,  
D.C., XVI, 11-  
"By D. Clark."  
[With Plat.]  
for 23 sq. per. [An Island in Susquehanna  
River.] Beginning at a Maple, with its

top broken off, ... across the lower end of the Island, and

- |  |                        |
|--|------------------------|
| 1. N. 57 1/2° W., 11 1/2 fms with the River to the upper end of the Island, then, across its head, with the River, | 4. S. 53° E., 2 fms    |
| 2. S. 42 1/2° W., 8 fms. and, still up the River, 3 lines  | 5. S. 65 1/2° E., 10 " |
| 3. S. 42 3/4° E., 6 fms.   | 6. N. 6° E., 1 "       |
|  | and by, &c.            |

149- Cooper's Fancy - Sun. 26 Jan. 1802 for Cooper Boyd, for  
D.C., XVI, 12-  
"By D. Clark."  
[With Plat.]  
84 sq. per. A small Island. Beginning at  
the edge of the River [Susquehanna]

at a place, S., 1 per. from a double Sycamore and, with  
the River, 3 lines -

- |  |                           |  |
|--|---------------------------|--|
| 1. S. 68 3/4° E., 4 fms  | 4. N. 41 1/4° W., 5 fms   | 8. S. 77 1/2° W., 1 1/2 fms. to the upper point of the Is <sup>d</sup> , |
| 2. S. 84° E., 2 1/2 "  | 5. N. 56 3/4° W., 6 1/2 " | 9. S. 28 3/4° E., 4 fms. with the River, (to the top)                    |
| 3. N. 55 1/2° E., 1 " to the lower point of the Is <sup>d</sup> and with the River, 5 lines, | 6. N. 59 1/2° W., 6 "     | 10. S. 33 1/2° E., 6 fms.  |
|  | 7. N. 64 1/2° W., 3 "     | and by, &c.  |

150- Boyd's Fancy - Sun. 27 Jan. 1802 for Cooper Boyd,  
D.C., XVI, 13-  
"By D. Clark."  
[With Plat.]  
for 36 sq. per. [An Island in, &c.]

Beginning at the head of the said  
Island at a place N. 69 1/4° W., 2 1/2 fms. from a Sycamore, and,  
with said River, 3 lines -

- |  |                          |
|--|--------------------------|
| 1. S. 32 3/4° E., 4 1/2 fms.   | 4. N. 52 1/2° W., 7 fms. |
| 2. S. 63° E., 8 "  | 5. N. 51° W., 9 "        |
| 3. S. 77 1/2° E., 5 " to lower end of the Is <sup>d</sup> , and with River, 2 lines, | and by, &c.              |

151- Dean Bought and Little Got - Sun. 27 Jan. 1802, for  
D.C., XVI, 14-  
"By D. Clark."  
[With Plat.]  
for 37 sq. per. Cooper Boyd. [An Island in Susquehanna  
River.] Beginning at the lower point

of the Island, at a place, S. 66 1/4° E., 2 fms from a Sycamore,  
and, with the River, 4 lines -

- |                                   |  |
|-----------------------------------|--|
| 1. N. 41° W., 3 fms.              | 4. S. 83° W., 2 1/2 fms. to upper end of Is <sup>d</sup> , and, with River to top, |
| 2. N. 67 1/2° W., [5 " by scale.] | 5. S. 43 1/2° E., 6 fms  |
| 3. N. 73 1/4° W., 6 "             | 6. S. 62 1/2° E., 4 " and by, &c.  |

152- Boyd's Dought [Doubt?] Sun. 27 Jan. 1802 for  
D.C., XVI, 15-  
"By D. Clark."  
[With Plat.]  
Cooper Boyd for 46 sq. per. [An Island  
in Susquehanna River.] Beginning at

a place S. 88 1/2° W., 4 fms from a Sycamore and, running,  
with the River, 3 lines -

- |  |                                   |
|--|-----------------------------------|
| 1. S. 50° E., 3 fms.   | 4. N. 32 3/4° W., 2 fms.          |
| 2. S. 67 3/4° E., 6 "  | 5. N. 62 3/4° W., 7 1/2 "         |
| 3. S. 83 1/2° E., 9 " to lower point of the Island, and up the River, 3 lines, | 6. N. 85 1/4° W., 8 " and by, &c. |

153- Paul's Island - Sun. 25 Jan. 1802 for Cooper Bay,  
D.C., XVI., 16-  
"By D. Clark."  
With Plat.

for 86 sq. per. Beginning at an  
heap of stones "in the edge of the  
water at the upper point of said Island in the  
Susquhanna River, then... on said River, 4 lines -  
1. N. 88 1/2° E., 2 fms. 5. N. 80 1/2° W., 2 fms.  
2. S. 52 1/2° E., 12 " 6. N. 57 3/4° W., 9 "  
3. S. 43° E., 7 1/2 " 7. N. 53 1/2° W., 4 "  
4. S. 39° E., 4, 3 " For a heap of  
stones at the lower point  
and then running up, and  
with said River to the beg-  
inning and by, &c.

154. Muscle Island - Sun. 3 Aug. 1802 for John Ashmun  
D.C., XVI., 17-  
"By W. Clark"  
With Plat.

for 27 sq. per. Beginning at a place  
N. 81 1/2° W., 2 fms. from a Rock stone - "W."  
at the lower end of a gravelly Island, and -  
1. N. 2 3/4° W., 7 fms. 3. S. 3 1/2° W., 8 1/2 fms.  
2. N. 77 1/2° E., 4 " and by, &c.

155- Otter Island - Sun. 12 Aug. 1802 for John Ashmun  
D.C., XVI., 18-  
"By W. Clark"  
With Plat.

for 44 per. Beginning at... a Rock stone  
... "A." in the bank... on the West point of "said" Island, at a  
place N. 47° W., from 3 Sycamores... from one root on the lower  
part of Henry (or McDole's) Island, and -  
1. N. 28 3/4° E., 3 1/2 fms. to  
Rock "E." 4. S. 14° W., 2 fms. 7. S. 3 1/4° E., 3 fms. to the  
S.E. point - \* 2. E. 1/2, 1 1/2 fms. 5. S. 47 1/4° E., 2 1/2 " 8. N. 51° W., 3 1/2 fms.  
3. S. 10° E., 2 " 6. S. 12 1/2° E., 7 " and by, &c.

Notes: \* From [The Rock.] "E." to said Sycamores is S. 36 1/2° W.

\* From [end of "7<sup>th</sup> line"] S. 84 1/2° W. to S.E. point of McDole's Is<sup>d</sup>.

\* Otter Island - 9 Sept. 1802, 95 sq. per.

" From the lower end [end of "7<sup>th</sup> line"] of the above survey; -  
" 8. S. 4 3/4° E., 9 fms. to the lower pt. of another small Island,  
" 9. N. 78° W., 6 1/2 fms. " 10. N. 15 1/2° E., 6 fms. to another  
small Is<sup>d</sup> and  
" 11. Same course, 2 fms. course  
" and by, &c. to Rock "A."

156- Herring Island - Sun. 3 Aug. 1802 for John Ashmun  
D.C., XVI., 19-

With Plat. 5/18/1804  
"By W. Clark" for 27 sq. per. Beginning at a place  
N. 33° E., 2 fms. from... a Rock "E." in

the edge of the Falls above the Ball's Ferry, and -  
1. N. 33° W., 2 fms. to "E." of 2, 3. S. 46° E., 8 fms.  
2. S. 17° E., 3 " 4. N. 52° E., 2 and by, &c.

157- Macey's Island - Granted 16 Sept. 1785 to John  
D.C., XVI., 22-

" From courses signed Macey for 3 acres - In the Sus-  
" by J. Callahan." quhanna River nearly opposite

the mouth of Colerain Creek. Beginning at the  
S.E. end of the Island and running up it, and with the  
" meanders of the said River, 5 lines -

1. N. 65° W., 6 fms. 6. N. E., 14 1/2 fms. across the  
Island to said River [again]  
2. N. 57° W., 18 " and down it with the  
River, 2 lines  
3. W. N. W., 12 " 7. S. E., 31 1/2 fms.  
4. N. 31 1/2° W., 8 " 8. S. 40° E., 20 "  
5. N. 59° W., 10 1/2 " and by, &c.

Recd. 10-1-84.

158. Honey Island - <sup>X Sun. 12 June 1723 for, and</sup> Gr. 10 Sept. 1724 for Edmund Perko,  
 D.C., XVI, 23 -  
 "from course as signed for 39 acres - An Island in Susquehanna  
 "of Cullahan" River formerly called Amoss' Island.  
 X John Lewis, XVIII -

Beginning at a Birch on the South-west point of the Island upon the bank upon a great stone in the bank, and about 6<sup>1</sup>/<sub>2</sub> ft. SW of the S. end of a pond in said Island, and opposite to another small Island, and -

- |  |   |
|--|---|
| 1. North, 36 <sup>1</sup> / <sub>2</sub> fms | 5. S. S. W., 14 <sup>1</sup> / <sub>2</sub> fms |
| 2. N. N. W., 26 "                            | 6. S. 39° E., 100 "                             |
| 3. N. W., 80 "                               | 7. South, 25 "                                  |
| 4. N. E. by W., 68 "                         | and by, &c.                                     |

159. Eustacia. Sun. 27 June 1802 for John Ashmun  
 D.C., XVI, 25 -  
 "June 7<sup>th</sup> amended" for 2 ac. 16 fms. An Island in, &c.,

nearly opposite the Hellen Rocks, and a little below Wells and Morgan's Fishing. Beginning at a Rock Stone - "F", and -

- |   |  |
|---|--|
| 1. N. 71° W., 6 fms. to "A" at NW corner        | 4. S. 56 <sup>1</sup> / <sub>2</sub> ° E., 2 fms. to the SE. point |
| 2. S. 44 <sup>1</sup> / <sub>2</sub> ° W., 12 " | 5. N. 23° E., 4 "  |
| 3. S. 25° E., 27 "                              | 6. N. 17° E., 4 " (+ 6 more)                                       |
|   | and by, &c.  |

160. Calf Island - Sun. 6 June 1803 for John Ashmun  
 D.C., XVI, 26 -

for 74 sq. per. An Island in Susquehanna River, nearly opposite and the nearest to McDole's landing, and not far from the mouth of Cowlingo Creek - Beginning at a place S. 87<sup>1</sup>/<sub>2</sub>° W., 20 fms.

160. Calf Island; continued -

from the S.E. point of said Island, and -  
 1. N. 87<sup>1</sup>/<sub>2</sub>° E., 20 fms., then up said River, 3. N. 81° W., 16 fms.  
 2. N. 83° W., 4 fms. and by, &c.

161. Fortunate Island - Sun. 4 June 1803 for John Ashmun for 96 sq. per. The first  
 D.C., XVI, 27 - (94)

also original certificate signed by John Lewis, D.C., with Plate - Island in the Susquehanna River (the first below) near McCoy's Island, and near the middle of the River. Part of "said Island" - Beginning at a place N. 77<sup>1</sup>/<sub>2</sub>° W., 4 fms. from the S.E. point, and, to said point -

- |   |  |
|---|--|
| 1. S. 77 <sup>1</sup> / <sub>2</sub> ° E., 4 fms. and "to the lower end of said Island" | 4. N. 32° W., 5. 2 <sup>1</sup> / <sub>2</sub> fms. to a Rock, "A" |
| 2. N. 20° W., 7.3 fms.  | 5. N. 32° W., 2 fms. and across the Island, (to its W. shore)      |
| 3. N. 26 <sup>1</sup> / <sub>2</sub> ° W., 5 "  | 6. S. 53° W., 7.3 " and by, &c.                                    |

162. Duck Island - Sun. 6 June 1803 for John Ashmun  
 D.C., XVI, 28 -

for 119 sq. per. Part of an Island in Susquehanna River called Duck Island nearly opposite the head of the Canal Narrows by Amoss' Mouth. Beginning at a Rock Stone - "F" on the E. side of the Island and -

- |   |   |
|---|---|
| 1. S. 34° W., 15 <sup>1</sup> / <sub>2</sub> fms. across the River, 2 times - | 2. S. 62 <sup>1</sup> / <sub>2</sub> ° E., 6 fms. |
| to a Birch "with a stone", then down and with the River, 2 times -            | 3. N. 61 <sup>1</sup> / <sub>2</sub> ° E., 12 "   |
|   | and by, &c.                                       |

[The preceding 24 tracts, as also the succeeding two [from 139 to 164 inclusive are taken from a field-book (D.C., XVI) endorsed "1802. Field Notes in River, this 15<sup>th</sup> Nov." -] in all

163- Maiden's Mount - Sur. 10 June 1721 for Robert West  
 D.C., XVI, 30-  
 "From office courses" for 400 acres and gr. W  
 Vils. T.W., 406-  
 D.C., XVIII, 2-  
 Beginning at 4

Bearho. in the ford bottom <sup>and</sup> (on the W. side) of the  
 Sugarhouse River, near the mouth of a small  
 branch, and -

- |                         |  |
|-------------------------|--|
| 1. N. 30° W., 66 paces. | 6. S. 5° W., 74 paces.                 |
| 2. N. 35° W., 68 "      | 7. S. 33° W., 26 "                     |
| 3. N. 55° W., 60 "      | 8. S. 30° E., 410 " to <u>Paradise</u> |
| 4. N. 40° W., 240 "     | 9. NE. by N. 60 "                      |
| 5. S. - W., 20 "        | 10. SE. by E., 200 " and by, &c.       |

164- Partnership - Sur. 31 Oct. 1770 for John Little and  
 D.C., XVI, 29-  
 "From Patent" for 18 Nov. 1771 for 42½  
 J.L. find. book 288-  
 acres. Beginning N. 30° W., 60 paces from

[the top] of Maiden's Mount, and running -

- |                         |                          |
|-------------------------|--------------------------|
| 1. S. 30° E., 60 paces. | 12. SE. by E., 71 paces. |
| 2. S. 24½° E., 38 "     | 13. S. W. by S., 18 "    |
| 3. N. 65° E., 8 "       | 14. SE. by E., 30 "      |
| 4. N. 22° W., 20 "      | 15. SW. by S., 40 "      |
| 5. S. 45° E., 44 "      | 16. N. 76° E., 58 "      |
| 6. S. 53° E., 34 "      | 17. N. 37° W., 40 "      |
| 7. S. 5° E., 34 "       | 18. N. 23° W., 26 "      |
| 8. S. 30° E., 46 "      | 19. N. 62° W., 20 "      |
| 9. S. 60° E., 20 "      | 20. N. 47° W., 32 "      |
| 10. S. 30° E., 40 "     | 21. N. 46° E., 26 "      |
| 11. South, 10 "         | 22. N. 89° E., 17 "      |

164- Partnership, continued -

- |                          |                          |
|--------------------------|--------------------------|
| 23. N. 37° W., 50 paces. | 26. N. 53° W., 34 paces. |
| 24. West, 40 "           | 27. N. 45° W., 40 "      |
| 25. N. 35° W., 104 "     | and by, &c.              |

165- Otter Island - <sup>Sur.</sup> 21 Feb. 1807, for Robert Amoss and  
 D.C., XVII, 144.  
 Sutton Gudgrom, for ¾ acre and 14 sq. paces.  
 [With plat.]

On Island in Bush River near the  
 and in Otter Point Creek, between Otter Point and the mouth of Winter's Run -  
 mouth of Winter's Run, Beginning at a place S. 45° W., 1 p.  
 from a Red Cedar growing out of the bank, about  
 3 p. from the <sup>S. point</sup> end of the Island, and, with the water;

- |                        |                               |
|------------------------|-------------------------------|
| 1. S. 27° E., 4 paces. | 5. N. 42½° W., 3 paces.       |
| 2. N. 88½° E., 1 "     | 6. S. 85° W., 9 "             |
| 3. N. 17½° E., 8 "     | 7. S. 28° W., 5 "             |
| 4. N. 35° E., 10 "     | 8. S. 2¼° E., 4 " and by, &c. |

166- Fitzgerald's Fishery - Sur. 4 Sept. 1798 for James  
 D.C., XVII, 2-  
 Fitzgerald, for ¾ acre - A small  
 Island in Otter Point Creek, of Bush

River. Beginning at a place S. 45° W., 1 p. from a Red  
 Cedar growing out of the bank, and -

- |                        |                          |
|------------------------|--------------------------|
| 1. S. 10° E., 6 paces. | 4. N. 29° E., 12½ paces. |
| 2. S. 28° E., 7 "      | 5. N. 85° W., 8½ "       |
| 3. N. 30° E., 6 "      | and by, &c.              |

Note [Otter Island] seems to have been a survey on  
Fitzgerald's Fishery, the latter having been surveyed on  
 a Commission, the former under a Special Warrant, (dated 24 Feb. 1806)

167- Regulations Humours. Sur. 3 May 1788 for Joshua  
D.C. XVII, 3-  
"from Carl: 446"  
Brentley for 70 $\frac{3}{4}$  acres - [Foot note  
included in brackets] Wilson's Neighbour

Beginning at a stone... stands a... W.D., on the W.  
side of the N. fork of Winton's Run, the original  
boundary of Quarrelsome Ridge, the included tract  
of lease land, and, N. 13 $\frac{3}{4}$ ° W., 3 $\frac{3}{4}$  p<sup>s</sup> from a stone set  
by Com<sup>rs</sup> at end of "5<sup>th</sup>" line of Wheeler's Outlett, and

- |                                  |   |
|----------------------------------|---|
| 1. S. 59° W., 75 p <sup>rs</sup> | 6. E. by S., 60 p <sup>rs</sup>   |
| 2. N. 58° W., 160 "              | To a stone 7. S. 7 $\frac{3}{4}$ ° W., 12 $\frac{1}{2}$ "                           |
| 3. N. 59° E., 75 "               | To a stone in 7 $\frac{3}{4}$ ° E., 3 $\frac{1}{2}$ p <sup>s</sup> from a stone set |
| 4. S. 50° E., 85 p <sup>rs</sup> | by <u>Com<sup>rs</sup></u> at end of the "4 <sup>th</sup> "                         |
| 5. S. by W., 14 "                | line of <u>Wheeler's Outlett</u> of 5 <sup>th</sup>                                 |
- and by, &c

168. The Addition. Sur. 14 Dec. 1801, for Robert Amoss,  
D.C. XVII,  
112 $\frac{1}{2}$  acres. Beginning at the bay  
of Poverty Inland, S. 78 $\frac{1}{4}$ ° E., 1 p<sup>s</sup>.

from said bay, and running -

- |  |   |
|--|---|
| 1. N. 79 $\frac{1}{4}$ ° W., 108 p <sup>rs</sup> | 6. N. 75 $\frac{1}{2}$ ° E., 36 p <sup>rs</sup>                         |
| 2. S. 30 $\frac{3}{4}$ ° W., 75 "                | 7. S. 60° E., 30 "  |
| 3. S. 44 $\frac{1}{2}$ ° W., 29 "                | 8. S. 23° E., 38 "  |
| 4. S. 45 $\frac{1}{4}$ ° E., 114 "               | To a stone at a place N. 11 $\frac{1}{2}$ ° E., 20 p <sup>s</sup> from  |
| 5. N. 15 $\frac{1}{2}$ ° W., 33 $\frac{1}{2}$ "  | The bay of <u>Amoss' Cove</u>   |
| S. 15 $\frac{1}{2}$ ° E., from a B.D. on the     | and then,   |
| W. side of a road,                               | 9. N. 11 $\frac{1}{2}$ ° E., 160 p <sup>rs</sup> . To the "giving" line |
- of the original, Poverty Inland  
and by, &c

169- Robert's Enlargement - Sur. for  
D.C. XVII, 8.  
for 77 $\frac{1}{4}$  acres - Beginning  
at the bay of Amoss' Pursuit,

and running thence -

- |                                  |                                  |
|----------------------------------|----------------------------------|
| 1. N. 23° E., 60 p <sup>rs</sup> | 9. S. 38° W., 39 p <sup>rs</sup> |
| 2. N. 83° E., 135 "              | 10. N. 80° E., 36 "              |
| 3. N. 43° W., 146 "              | 11. N. 49° E., 20 "              |
| 4. S. 17° W., 130 "              | 12. S. 51° E., 42 "              |
| 5. N. 70° W., 16 "               | 13. S. 85° E., 80 "              |
| 6. N. 67° W., 200 "              | 14. S. 68° E., 40 "              |
| 7. N. 3° W., 14 "                | 15. S. 17° W., 52 "              |
| 8. S. 53° E., 18 "               | and by, &c                       |

170- Kennedy's Purchase. Sur. 12 Dec. 1787 for John  
D.C. XVII, 9-  
Kennedy for 21 acres. Beginning  
at the end of 21 p<sup>s</sup> in the "S.S.W.",

100 p<sup>s</sup> line of Ogg King of Baskau, the "S.E." line thereof,  
and running thence -

- |                                |   |
|--------------------------------|---|
| 1. S.S.W., 79 p <sup>rs</sup>  | 4. E. S.E., 180 p <sup>rs</sup>                               |
| 2. W. N.W., 111 "              | 5. N. 8° E., 22 "   |
| 3. S.S.W., 2 $\frac{1}{2}$ "   | To end of "2 <sup>nd</sup> " line of <u>Pearson's Outlett</u> |
| and with said land, and        | 6. N. 30° W., 75 p <sup>rs</sup>                              |
| <u>Weatherall's Addition</u> , | 7. N. 60° E., 22 "  |
| and by, &c                     |   |

[Note.] "Giving" line, by plot in N. 75 $\frac{1}{2}$ ° W., 13 p<sup>s</sup> -

171- The Improvement. Sur. 17 Oct. 1797 for Robert  
 D.C., XVII., 10-  
 "From Patent" Amoss, and gr. 2 Oct. 1798 for 89½  
 acres - [Armsory on Robert's  
Enlargement.] Beginning at a W.O. the beg. of Amoss'  
Persuit (traced land) and also of the original and  
 with the original, 5 lines -

1. N. 23° E., 60 fms.	9. S. 38° W., 39 fms.
2. N. 83° E., 135 "	10. N. 80° E., 35 "
3. N. 43° W., 146 "	11. N. 49° E., 7 "
4. S. 17° W., 130 "	12. S. 51° E., 69 "
5. N. 70° W., 16 " To 2 W.O. near a branch, the <u>beg. of Amoss'</u> <u>Delight</u> (trace land)	13. N. 59° E., 7 "
6. N. 67° W., 200 fms.	14. S. 57½° E., 105 " To <u>beg. of Off</u> <u>King of Bushan</u>
7. S. 3° W., 14 "	15. N. 49½° W., 119 fms.
8. S. 53° E., 18 " To a place N. 18½° W. 7½ fms. from a W.O. in the fork of a branch, the <u>beg.</u> of <u>Dulany's Adventure</u>	16. S. 85° E., 66 "
	17. S. 68° E., 40 "
	18. S. 17° W., 52 " and by, &c.

172- Chestnut Ridge - Sur. 18 Feb. 1771, for Benjamin  
 D.C., XVII., 11-  
 [Of doubtful value.] Amoss for 94 acres. Beginning at  
 a W.O. and Ch<sup>s</sup> at or near the end of  
 the "15" line of Sapling Ridge, and running thence -  
 [Two sets of disjoining courses, written being com-  
 plete, were given here - Refer to the original.]

173- Paradise - Sur. gr. Lightports to  
 D.C., XVIII., for 1000 acres.  
 "From courses by  
 "J<sup>o</sup> Crommel." Beginning at a Locust  
 with plant

1. N.W. by W., 320 fms.	3. S.E. by E., 320 fms.
2. S.W. by S., 500 "	and by, &c.



174- Clee Hill. Sur. for for  
 From - "Broad Creek Tracts"-1 acres - Beginning at Michael French's spring, which runs into Green Coat Cabbins Branch and is about 80 p<sup>s</sup>. to the Eastward of said Branch, and -

1. S. 60° W., 80 p <sup>s</sup> .	(40) 4. N. 50° E., 220 p <sup>s</sup> .	(40) 7. N. 20° W., 93 p <sup>s</sup> .
2. N. 30° W., 80 "	(41) 6. S. 52° E., 168 "	(44) 8. S. 60° W., 253 "
(39) 3. N. 60° E., 80 "	(32) 6. S. 39° W., 70 "	and by, &c

175- Clee Hill Enlarged - Gr. 18 Mar. 1760 to Stephen  
 From - "Broad Creek Tracts"-2. Onion for acres. "Part of the above", Clee Hill: Beginning at Michael French's spring, and running -

1. S. 14° W., 20 p <sup>s</sup> .	14. N. 54° W., 54 p <sup>s</sup> .	27. N. 45° E., 68 p <sup>s</sup> .
2. S. 43° W., 20 "	15. N. 85° W., 20 "	28. S. 54° E., 76 "
3. S. 3° E., 5 "	16. South, 24 "	29. S. 22° W., 6 "
4. S. 52° E., 28 "	17. S. 78° W., 12 "	30. S. 66° W., 6 "
5. S. 72° E., 40 "	18. N. 24° W., 50 "	31. S. 85° W., 32 "
6. S. 5° E., 16 "	19. N. 54° E., 44 "	32. S. 54° W., 58 "
7. S. 18° W., 26 "	20. N. 23° W., 60 "	33. S. 3° W., 14 "
8. N. 69° W., 46 "	21. S. 60° W., 12 "	34. S. 36° E., 34 "
9. S. 4° E., 54 "	22. N. 24 <sup>3</sup> / <sub>4</sub> ° W., 73 "	35. S. 30° W., 52 "
10. S. 57° W., 20 "	23. N. 35° E., 75 "	36. S. 6° W., 28 "
11. N. 79° W., 20 "	24. N. 43° E., 17 "	37. S. 4° E., 40 "
12. N. 41° W., 48 "	25. N. 52° W., 74 "	38. S. 2° W., 34 "
13. N. 35° E., 46 "	26. N. 62° E., 54 "	and by, &c

79° E. runs correct  
 "25" line of the original, and not the copy, 1760.

176- Wallis's Addition - <sup>Sur. 1</sup> Gr. 10 Jan. 1756 to Samuel Broad Creek Tracts; III. Wallis for 50 acres - Beginning at the end of the "S. 39° W., 186 p<sup>s</sup>" [ ] line of Arabia Petraea, and running -

1. N. 39° E., 88 p <sup>s</sup> .	6. N. 72° W., 40 p <sup>s</sup> .	11. S. 75° E., 22 p <sup>s</sup> .
2. N. 61° W., 11 "	7. N. W. by N., 50 "	12. N. 74° E., 46 "
3. North, 22 "	8. N. 80° W., 20 "	13. S. 43° E., 36 "
4. S. 65° W., 60 "	9. S. 36° W., 26 "	14. S. 18° E., 10 "
5. S. 30° W., 36 "	10. S. 20° E., 60 "	and by, &c

177- Dooley's Beginning - Gr. 13 April 1729 to John Broad Creek Tracts; IV. Dooley, for 100 acres - Beginning at the end of the "S. 30° W., 150 p<sup>s</sup>" line of Edwards's Desire, and running -

1. S. 30° W., 44 p <sup>s</sup> .	3. S. 65° W., 130 p <sup>s</sup> .	5. N. 32° E., 150 p <sup>s</sup> .
2. S. 15° W., 68 "	4. S. 45° E., 130 "	and by, &c

178- Barnes' Neighbourhood - Gr. 20 Feb. 1758 to Isaac Broad Creek Tracts; V. Webster for 134 acres - Beginning at the end of the "N. W. by W., 150 p<sup>s</sup>" [ ] line of Edwards's Desire and running -

1. N. 65° E., 125 p <sup>s</sup> .	7. S. 72° W., 50 p <sup>s</sup> .	14. N. 80° E., 22 p <sup>s</sup> .
2. S. 80° E., 37 "	8. S. W., 50 "	15. N. 60° E., 26 "
3. N. 65° E., 47 "	9. N. 75° W., 48 "	16. N. 10° W., 62 "
4. S. 70° E., 32 "	10. N. 30° W., 40 "	17. S. 67° W., 82 "
5. N. E. by N., 75 "	11. N. 35° E., 52 "	18. South, 52 "
6. N. 30° W., 6 "	12. N. 10° W., 80 "	19. S. 2° E., 118 "
	13. North, 20 "	and by, &c

179- Edward's Desire - Gr. 15 April 1757 To William Armit, for 88 acres. Beginning at

J.S. 10-

- 2 R.O. in or near the "SW. by S." [ ] line of Paradise and running -
- |                                 |                                   |                                  |
|---------------------------------|-----------------------------------|----------------------------------|
| 1. SW. by S, 80 p <sup>er</sup> | 3. N. 65° E., 125 p <sup>er</sup> | 5. N. 65° E., 47 p <sup>er</sup> |
| 2. NW. by W, 150 "              | 4. S. 80° E., 37 "                | and by, &c                       |

180- Jolly's New Invention - Sur. 3 July 1771 for 24 1/2 acres

J.S. 4.6

- Beginning at the end of 17 p<sup>er</sup> in the line of Arabia Petraea, and -
- |  |                                 |
|--|---------------------------------|
| 1. S. 75° W., 248 p <sup>er</sup> [220'] | 9. S. 70° E., 8 p <sup>er</sup> |
| 2. N. 40° W., 4 p <sup>er</sup>          | 10. S. 33° E., 43 "             |
| 3. N. 60° E., 74 "                       | 11. N. 49° E., 26 "             |
| 4. N. 75° W., 8 "                        | 12. N. 75° E., 16 "             |
| 5. N. 20° W., 58 "                       | 13. North, 15 "                 |
| 6. N. 82° E., 21 "                       | 14. N. 74° E., 14 "             |
| 7. S. 20° E., 22 "                       | 15. S. 43° E., 36 "             |
| 8. S. 60° W., 5 "                        | and by, &c                      |

181- Stapleton's Lott - Sur. 22 Feb. 1762 for 100 acres. Beginning

at 3 R.O. near the head of Plum Tree Branch and running

- |                                  |                                  |                                  |
|----------------------------------|----------------------------------|----------------------------------|
| 1. N. 85° W., 66 p <sup>er</sup> | 4. N. 75° W., 40 p <sup>er</sup> | 7. N. 62° E., 80 p <sup>er</sup> |
| 2. N. 7° W., 34 "                | 5. N. 29° W., 70 "               | 8. S. 78° E., 30 "               |
| 3. S. 55° W., 56 "               | 6. N. 48 1/2° E., 32 "           | 9. S. E., 62 " and by, &c        |

182- Prospect - Gr. 1761 To Wabb and Bennett for 178 acres.

Beginning at the end of 38 p<sup>er</sup> in the "N. 60° E., 80 p<sup>er</sup>" [32'] line of Cler Hill, and -

- |   |                                    |
|---|------------------------------------|
| 1. N. 60° E., 42 p <sup>er</sup> [To its end] | 10. N. 37° W., 100 p <sup>er</sup> |
| 2. N. 50° E., 220 "                           | 11. S. 37° W., 67 "                |
| 3. S. 52° E., 126 "                           | 12. S. 79° W., 62 "                |
| 4. N. 14° E., 60 "                            | 13. N. 50° W., 12 "                |
| 5. N. 26° W., 87 "                            | 14. S. 54° W., 36 "                |
| 6. South, 30 "                                | 15. S. 3° W., 14 "                 |
| 7. S. 72° W., 67 "                            | 16. S. 89° E., 80 "                |
| 8. N. 13° W., 20 "                            | 17. S. 14° W., 92 "                |
| 9. S. 60° W., 35 "                            | 18. N. 75° W., 34 "                |
- and by, &c (p. S. 34° W. 79 p<sup>er</sup>)

N.B. The 117 p<sup>er</sup> of Stapleton's Lott is not included in this tract, 98 p<sup>er</sup> from the S. by E. S. 1/2 p<sup>er</sup> of Arabia Petraea.

J.S. 29-

183- Stapleton's Delight - Sur. for 45 acres. Beginning

at 3 R.O. and a Gun on the side of a hill, the top of Doolley's Beginning, near the head of The Cabin Branch, and -

- |                                  |                                  |
|----------------------------------|----------------------------------|
| 1. S. 50° W., 44 p <sup>er</sup> | 8. N. 60° E., 18 p <sup>er</sup> |
| 2. S. 15° W., 68 "               | 9. N. 48° W., 26 "               |
| 3. S. 65° W., 100 "              | 10. N. 35° E., 48 "              |
| 4. N. 13° W., 6 "                | 11. S. 74° E., 20 "              |
| 5. N. 54° E., 91 "               | 12. S. 12° E., 24 "              |
| 6. N. 9° W., 86 "                | 13. S. 40° W., 18 "              |
| 7. S. 86° E., 20 "               | and by, &c                       |

J.S. 10-

184- Morgan's Addition - Sur.

for

"Broad Creek Tracts", II,

for 25 acres. Beginning at

a R.O. and W.D. on N. side of a ridge

and near a road leading to Morgan's Mill; and —

1. N. 73° E., 2 per.

3. S. 43° W., 100 per.

2. N. 17° W., 62 "

4. S. 33° E., 35 " and by, &amp;c

185- Morgan's Neglect - Sur.

for

"Broad Creek Tracts", VII.

for 25 acres - Begin-

ning at a W.D. on a ridge on the

S. side of Broad Creek; and —

1. N. 45° E., 30 per.

4. N. 10° W., 32 per.

2. N. 45° W., 28 "

5. S. 70° E., 72 "

3. N. 22° E., 18 "

and by, &amp;c

186- Liton's Fancy - Sur. 11<sup>1</sup>/<sub>2</sub> ac. 172<sup>3</sup>/<sub>4</sub> for <sup>x</sup> Thomas

"Broad Creek Tracts", XIV.

John Linn

Liton, for 80 acres - Beginning

at a Ch<sup>o</sup> on N. side of Broad<sup>x</sup> and in an elbow of said Creek

Creek and running thence —

1. N. 16° W., 150 per.

5. S. 2° W., 50 per.

2. S. 42° W., 86 "

6. S. 70° E., 58 "

3. S. 54° E., 28 "

7. N. 86° E., 80 "

4. S. 10° E., 44 "

8. N. 23° W., 52 "

and by, &amp;c

187. Jolley's First Attempt - Run, 23 Oct. 1789 for Edward  
 "Broad Creek Tracts," XIV. Jolley for 684 acres - Beginning  
 Vile D.S., 43- at the end of 100 p<sup>s</sup> on the "3<sup>d</sup>" line  
 of Dooly's Beginning - one of the tracts recovered, and  
 bounding on Stapleton's Delight, 11 lines. -

- |   |   |
|---|---|
| 1. N. 13° W., 6 p <sup>s</sup> .  | 20. N. 1½° W., 52 p <sup>s</sup> . To a W.O. <sup>(p. 13)</sup> sapling and pile of stones                                |
| 2. N. 54° E., 91 "  | 21. N. 1½° W., 3 p <sup>s</sup> . To land said to belong to John Liden & Co.  |
| 3. N. 9° W., 85 "   | 22. N. 75° W., 70 p <sup>s</sup> . To a B.O. on a high point, "one chop";   |
| 4. S. 86° E., 20 "  | 23. N. 21° W., 18 p <sup>s</sup> .  |
| 5. N. 60° E., 18 "  | 24. N. 71° E., 69 "   |
| 6. N. 48° W., 26 "  | 25. N. 32½° W., 40 " on the W. side of the Mill road,   |
| 7. N. 35° E., 48 "  | 26. S. 60½° W., 109 p <sup>s</sup> . To an old R.O.   |
| 8. S. 74° E., 20 "  | 27. S. 52° W., 22 " To a large pile of stones by a road side,   |
| 9. S. 12° E., 24 "  | 28. S. 13° W., 184 p <sup>s</sup> .   |
| 10. S. 40° W., 18 "   | 29. S. 80½° W., 28 "  |
| 11. S. 42½° E., 45 " To the beg. of said land end of <u>Dooly's Beginning</u> and with the latter tract 3 times,  | 30. N. 33½° W., 48 "  |
| 12. S. 50° W., 44 p <sup>s</sup> .  | 31. N. 18° W., 38 "   |
| 13. S. 15° W., 68 "   | 32. N. 39° W., 22 "   |
| 14. S. 65° W., 114 " To "giving" line of <u>Stapleton's Lot</u> , and thence,   | 33. N. 69° E., 28 "   |
| 15. S. 36½° E., 54 p <sup>s</sup> . To the beg. of said land and still thence with  | 34. N. 52° E., 53 "   |
| 16. N. 85° W., 42 p <sup>s</sup> . To the NW. by W. <sup>(p. 13)</sup> line of <u>Archie Paton's</u> (wh. is not established by Comm. for 24 " N. 67° W. ") and thence reversed | 35. N. 4½° E., 24 " To the "giving" line of <u>Morgan's Addition</u> and on it, rec'd,                                    |
| 17. S. 59° E., 122 p <sup>s</sup> . To the beg. of <u>Barnes' Neighbourhood</u> , and with that land, reversed,   | 36. S. 57° W., 24 p <sup>s</sup> . Still thence with  |
| 18. N. 30½° E., 165 p <sup>s</sup> .  | 37. N. 33° W., 20 p <sup>s</sup> . To the "1 <sup>st</sup> " line of <u>Morgan's Neglect</u> and with said land reversed, |
| 19. N. 3½° W., 118 "  | 38. S. 45° W., 18 p <sup>s</sup> . To a W.O. the beg. thereof   |
|   | 39. N. 37° W., 110 " To a stem on the N.W. side of Broad Creek,   |
|   | 40. East, 72 p <sup>s</sup> .   |

## 187- Jolley's First Attempt; continued-

41. S. 10° E., 32 fms.  
 42. S. 22° W., 18 "  
 43. S. 45° E., 17 " To the "S. 43° W., 100 fms." line of Morgan's Addition [S. 2] and with said line reversed to its beg.  
 44. N. 43° E., 89 fms.  
 45. N. 70° E., 11 "  
 46. N. 1½° W., 44 " To a Hickland W.D.  
 47. N. 79° W., 14 " To a W.D.  
 48. North, 4 "  
 49. S. 87° W., 31 "  
 50. N. 71° W., 8 "  
 51. S. 19° W., 19½ " To a Sp. O.  
 52. S. 39½° E., 11 " To a W.D.  
 53. S. 85° W., 35 " across Broad Creek to a pile of stone on its W. side  
 54. N. 110° W., 32 fms. To a B.C.O. sap. on N. side of a small branch,  
 55. N. 82° W., 32 fms. To a W.D. on the same side of the branch,  
 56. N. 59° W., 16 fms. across said branch to a B.C.O.  
 57. S. 70° W., 30 fms. To a pile of stones  
 58. S. 33½° W., 46 " To the "1st" line of Little's Fancy and with said line reversed  
 59. S. 16° E., 110 fms. To a Ch. in beg. of said land, and then still bounding on said land reversed,  
 60. S. 86½° E., 39 fms.  
 61. S. 23° E., 52 "  
 62. S. 86° W., 80 "  
 63. N. 70° W., 58 "  
 64. N. 2° E., 50 "  
 65. N. 10° W., 44 fms.  
 66. N. 54° W., 28 "  
 67. S. 64½° W., 17½ " To a B.C.O. on N. side of Winman's Run near its mouth,  
 68. S. 28° W., 38 fms.  
 69. S. 47° W., 46 " To a W.D. on the N. side of Broad Creek across Winman's Upper Fording,  
 70. S. 28° W., 12 fms. To a pile of stone across said Creek,  
 71. N. 75° E., 23 fms.  
 72. N. 48½° E., 20 "  
 73. N. 18½° E., 30 "  
 74. N. 63½° E., 16 "  
 75. South, 50 "  
 76. S. 41½° W., 78 " To a large pile of stones  
 77. S. 81½° W., 100 " To the end of 85-2? on the "N. 37° W., 100 fms." [10] line of Prospect, and -  
 78. S. 37° E., 59 fms.  
 79. S. 71½° W., 111 "  
 80. N. 89° W., 43 "  
 81. S. 61° W., 41 "  
 82. S. 36° E., 13 "  
 83. S. 30° W., 52 "  
 84. South, 100 " To the end of the "N. 30° W., 80 fms." [2] line of Clear Hill,  
 85. N. 60° E., 38 fms. To the beg. of Prospect, and with Prospect,  
 86. N. 6° E., 76 fms.  
 87. S. 78° E., 34 "  
 88. N. 14° E., 88 "  
 89. N. 71½° E., 111 "

## Jolley's First Attempt; continued-

- 97° E., 25 fms.  
 90° E., 35 "  
 92° W., 20 "  
 90° E., 34 "  
 91° E., 38 "  
 6° E., 87 "  
 90° E., 24 "  
 with, 80 "  
 97° W., 38 " To the end of the "N. 80° W., 20 fms." [8] line of Wallis's Addition and bounding thereon, 7 lines,  
 90° E., 20 fms.  
 92° S., 50 "  
 101. S. 72° E., 40 fms.  
 102. N. 30° E., 30 "  
 103. N. 65° E., 60 "  
 104. South, 22 "  
 105. S. 61° E., 11 " To the end of the 78 fms. on the "S. 39° W., 156 fms." line of Arabia Petra [the 21st] and with said line reversed,  
 106. N. 39° E., 78 fms.  
 107. S. 59° E., 10 " Still with Arabia Petra to the "1st" line of Stapleton's lot and with that line reversed,  
 108. S. 85° E., 39 fms. To its beg., and still thereon, 7 lines,  
 109. N. 38½° W., 34 fms. To the "3rd" line of Decker's Beginning, and by, 8 fms.  
 [Note] Surveyed... by Samuel Bond, Dep. Sur. under Daniel Scott.

... comprising 14 tracts (174 to 187 inclusive) are copied in a pamphlet among David Clark's papers.

## 187- Jolley's First Attempt; continued-

41. S. 10° E., 32 fms.  
 42. S. 22° W., 18 "  
 43. S. 45° E., 17 " To the S. 43° W., 100 fms.  
 line of Morgan's Addition [S. 2°]  
 and with said line reversed  
 to its beg.  
 44. N. 43° E., 89 fms.  
 45. N. 70° E., 11 "  
 46. N. 1½° W., 44 " To a Hickland W.D.  
 47. N. 79° W., 14 " To a W.D.  
 48. North, 4 "  
 49. S. 87° W., 31 "  
 50. N. 71° W., 8 "  
 51. S. 19° W., 19½ " To a Sp. O.  
 52. S. 39½° E., 11 " To a W.D.  
 53. S. 85° W., 36 " across Broad Creek  
 to a pile of stumps on its W. side  
 54. N. 110° W., 32 fms. To a B.C.O. sap on  
 N. side of a small branch,  
 55. N. 82° W., 32 fms. To a W.D. on the  
 same side of the branch,  
 56. N. 59° W., 16 fms. across said branch  
 to a B.C.O.  
 57. S. 70° W., 30 fms. To a pile of  
 stumps  
 58. S. 33½° W., 45 " To the 1st line  
 of Little's Fancy and with  
 said line reversed  
 59. S. 16° E., 110 fms. To a Ch. the beg.  
 of said land, and then  
 still bounding on said land  
 reversed,  
 60. S. 86½° E., 39 fms.  
 61. S. 23° E., 52 "  
 62. S. 86° W., 80 "  
 63. N. 70° W., 58 "  
 64. N. 2° E., 50 "
65. N. 10° W., 44 fms.  
 66. N. 54° W., 28 "  
 67. S. 64½° W., 17½ " To a B.C.O. on N. side  
 Wimmer's Run near its mouth  
 68. S. 28° W., 38 fms.  
 69. S. 47° W., 46 " To a W.D. on the  
 N. side of Broad Creek and  
 Wimmer's Upper Fording,  
 70. S. 28° W., 12 fms. To a pile of  
 across said creek,  
 71. N. 75° E., 23 fms.  
 72. N. 48½° E., 20 "  
 73. N. 18½° E., 30 "  
 74. N. 63½° E., 16 "  
 75. South, 50 "  
 76. S. 41½° W., 78 " To a large pile  
 stumps  
 77. S. 81½° W., 100 " To the end of 85.  
 on the N. 37° W., 100 fms. [100] line  
 Prospect, and -  
 78. S. 37° E., 59 fms.  
 79. S. 71½° W., 111 "  
 80. N. 89° W., 43 "  
 81. S. 61° W., 41 "  
 82. S. 36° E., 13 "  
 83. S. 30° W., 52 "  
 84. South, 100 " To the end of the  
 W., 80 fms. [22] line of Clea Hill  
 85. N. 60° E., 38 fms. To the beg.  
 Prospect, and with Prospect  
 86. N. 6° E., 76 fms.  
 87. S. 78° E., 34 "  
 88. N. 14° E., 88 "  
 89. N. 71½° E., 111 "

## 187- Jolley's First Attempt; continued-

90. S. 37° E., 25 fms.  
 91. N. 60° E., 35 "  
 92. N. 12° W., 20 "  
 93. N. 60° E., 34 "  
 94. East, 38 "  
 95. S. 26° E., 87 "  
 96. S. 60° E., 24 "  
 97. South, 80 "  
 98. S. 47° W., 38 " To the end of the N. 80° W.,  
 20 fms. [8] line of Wallis's Ad-  
 dition and bounding thereon,  
 7 lines,  
 99. S. 80° E., 20 fms.  
 100. SE. 27 S., 50 "
101. S. 72° E., 40 fms.  
 102. N. 30° E., 30 "  
 103. N. 65° E., 60 "  
 104. South, 22 "  
 105. S. 61° E., 11 " To the end of the  
 78 fms. on the S. 39° W., 186 fms. line  
 of Arabian Petrol [the 21st]  
 and with said land reversed,  
 106. N. 39° E., 78 fms.  
 107. S. 59° E., 10 " Still with Arabian  
 Petrol to the 1st line of  
 Stapleton's lot and with  
 that land reversed,  
 108. S. 85° E., 39 fms. To its beg., and  
 and still thereon, & reversed,  
 109. N. 38½° W., 54 fms. To the 3rd line  
 of Decker's Beginning,  
 and by, &c.

[Note.] Surveyed... by Saml. Bond, Dep. Sur. under Daniel Scott.

[The foregoing 14 tracts (174 to 187 inclusive) were copied  
 from a pamphlet among David Clark's papers.]

188- West's Dairy - Sur. 10 Sept. 1812 for Thomas West from Certificate and Plat, under oath - "Duplicate" for 384 $\frac{5}{8}$  acres - A nursery in

Samuel's Chance (gr. 5 Oct. 1789 to Samuel Corbett and James Claudine, ex<sup>rs</sup> of William Corbett, for 109 $\frac{1}{4}$ ) 108 $\frac{1}{2}$  acres, part of Bear Range (gr. [19 Nov. 1728 to Thomas Johnson for 100 ac.]) 24 $\frac{3}{4}$  ac.;

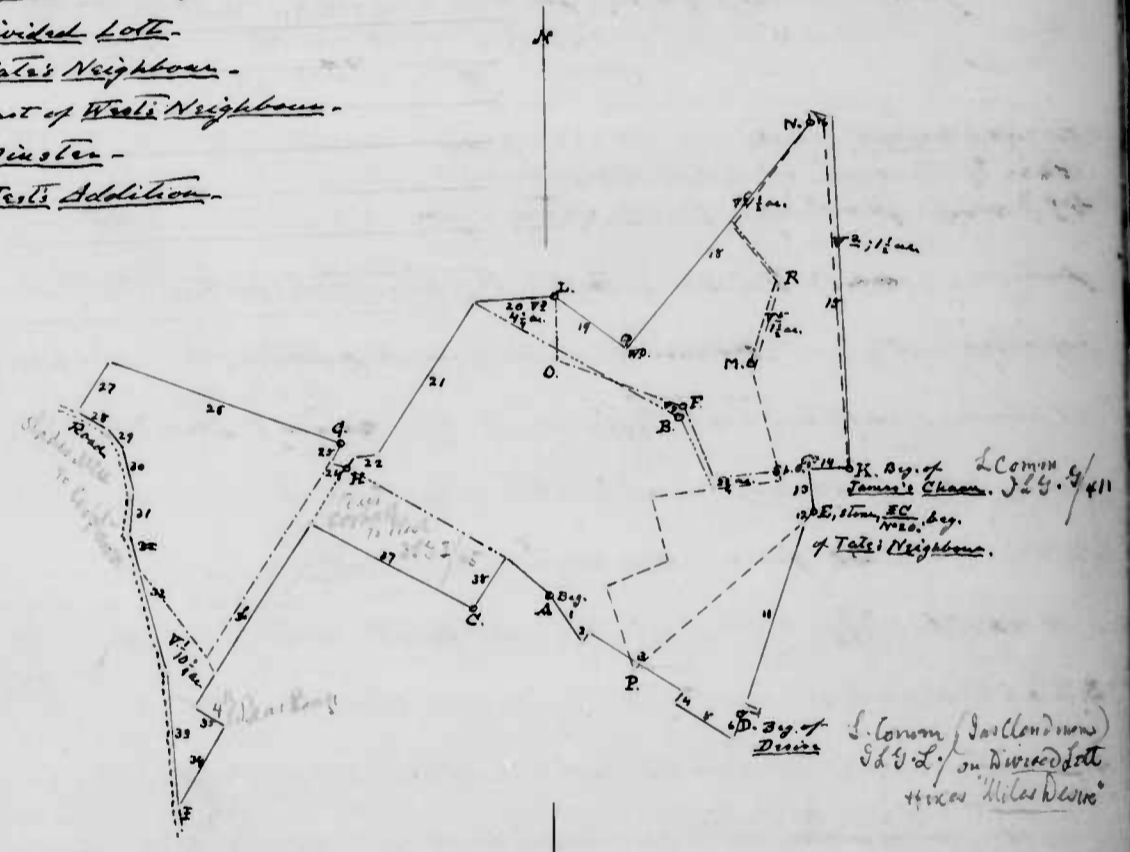
Desire, (gr. 5 Oct. 1789 to Corbett and Claudine, ex<sup>rs</sup>, for 24 $\frac{1}{4}$  ac.) 23 $\frac{3}{4}$  ac.; Divided Lott (gr. for ac.)  $\frac{1}{8}$  ac.; part of Tate's Neighbour (gr. loss  $\frac{1}{4}$  ac. part of Harris's Delight for ac.) 79 ac., part of West's

Neighbour (gr. in for ac.) loss  $\frac{3}{4}$  ac. part of Tate's Neighbour; 49 $\frac{3}{4}$  ac., part of Minster (gr. for ac.) 72 ac.; and West's Addition, 7 $\frac{1}{2}$  acres; and adding 20 $\frac{3}{4}$  ac. vacant land in 6 parcels - Beginning at a white flint stone "T.W." 1812 "at the end of the "8<sup>th</sup>" line of Samuel's Chance, and with that land reversed, 3 lines -

- |   |   |
|---|---|
| 1. S. 32 $\frac{1}{2}$ ° E, 30 fms. to a stone  | 10. N. 64 $\frac{3}{4}$ ° W, 7 fms. to the "1 <sup>st</sup> " line of <u>Desire</u> , and thence,   |
| 2. N. 45 $\frac{1}{2}$ ° E, 6 $\frac{6}{10}$ " " "  | 11. N. 19° E, 103 $\frac{1}{2}$ fms. to the "giving" line of <u>Tate's Neighbour</u> , and  |
| 3. S. 62 $\frac{1}{4}$ ° E, 60 $\frac{1}{4}$ " " "  | 12. N. 50 $\frac{1}{2}$ ° E, 6 $\frac{1}{2}$ fms. with said line to a stone "E.C." set by Com <sup>rs</sup> at the beg. of said land, and with said land, 2 lines - |
| 4. S - W - , 7 $\frac{1}{2}$ " to the "2 <sup>d</sup> " line of <u>Good Luck</u> , gr. to Thomas Johnson, and with said line reversed | 13. N. $\frac{3}{4}$ ° W, 25 fms. to a stone and Sp. O.   |
| 5. S. 68 $\frac{1}{4}$ ° E, 37 $\frac{1}{2}$ fms. till it intersects a line S. 19° W. from the beg. of <u>Desire</u> , and            | 14. S. 87 $\frac{1}{2}$ ° E, 20 $\frac{1}{2}$ " to the beg. of <u>James's Chance</u> , and, with said land, as settled by Com <sup>rs</sup> .                       |
| 6. N. 19° E, 16 fms. to end beg.  | 15. N. $\frac{1}{4}$ ° W, 193 fms. to a stone in said line  |
| 7. N. 67° E, 3 " to a stone "E.C." a corner of <u>Divided Lott</u> ,  | 16. N. 72 $\frac{3}{4}$ ° W, 13 $\frac{1}{4}$ " to a stone,   |
| 8. S. 64 $\frac{3}{4}$ ° E, 5 fms. to a stone   | 17. S. 4° E, 5 $\frac{1}{2}$ " to a stone at end of "5 <sup>th</sup> " line of <u>West's Neighbour</u> , a corner also of <u>Pheasant Range</u>                     |
| 9. N. 17 $\frac{1}{4}$ ° E, 3 " " "   |   |

- A. The beg. of West's Dairy -
- B. " " " Samuel's Chance -
- C. " " " part of Bear Range -
- D. " " " Desire, and of part of Divided Lott -
- E. The beg. of Tate's Neighbour -
- F. " " " part of West's Neighbour -
- G. " " " Minster -
- H. " " " West's Addition -

188- West's Dairy - Scale - 100 ft. = 1 inch



88. Wells Dairy continued

- |  |   |
|--|---|
| 18. S. 40° W., 159 <sup>1</sup> / <sub>4</sub> ac. with <u>Wells</u><br><u>Neighborhood</u> to a W.O.  | and with said Road<br>reversed  |
| 19. N. 51 1/2° W., 49 1/4 ac. still <u>therewith</u> ,<br>to a W.O. at end of the last<br>line of <u>Wells Forest</u> ,                                      | 28. S. 54 1/2° E., 20 <sup>1</sup> / <sub>4</sub> ac.   |
| 20. S. 86 3/4° W., 44 <sup>1</sup> / <sub>4</sub> ac. to a stem<br>at end of the last line of<br><u>Sassaparilla Chayam</u> creek<br>with said land, 2 times | 29. S. 38° E., 12 "   |
| 21. S. 33 3/4° W., 99 1/4 ac. to a stem,   | 30. S. 12 1/2° E., 24 "   |
| 22. S. 86° W., 13 " to a W.O. at end<br>of 2 <sup>d</sup> line of <u>Beas Range</u>  | 31. S. 7° W., 23 "  |
| 23. S. 37° W., 6 1/2 ac. to a B.O.   | 32. S. 13 1/2° E., 79 "   |
| 24. N. 77 1/2° W., 8 5/10 " to a stem in 1 <sup>st</sup> line<br>of <u>Minster</u> , and with<br>that land, reversed, to the<br>top, i.e.                    | 33. S. 3° E., 74 " to a stem in<br>the line of <u>Mount</u><br><u>Craig</u> creek with said<br>line   |
| 25. N. 33 3/4° E., 13 ac. to a 3 double<br>"cat" the top, and, with<br>its "giving" line reversed,   | 34. N. 31 1/2° E., 57 1/4 ac. to "4 <sup>th</sup> " line of<br><u>Beas Range</u> and with it, creek,<br>and still with said land reversed,  |
| 26. N. 68 1/2° W., 135 ac. to a stem,  | 35. N. 38 1/4° W., 19 ac. to its top,<br>and still with said land reversed,   |
| 27. S. 34° W., 33 " to a stem on<br>E. side of the <u>Copperum</u> -<br><u>Slade's Hill Road</u>   | 36. N. 33 3/4° E., 117 <sup>1</sup> / <sub>4</sub> ac. to end of 3 <sup>d</sup> line of<br>a <u>Dad</u> , <u>Shannon</u> <u>Conkett</u> to the<br>west, of part of <u>Beas</u><br><u>Range</u> , and with said <u>Dad</u> , |
|  | 37. S. 61 1/2° E., 101 ac. to a stem  |
|  | 38. N. 35° E., 34 " to a stem<br>and by, &c   |

189 - Hills and Hollows Enlarged - Sur. 23 May 1803

from the original  
Certificate (and Plat)  
"for the Party." for Matthew Wiley for 257 acres,  
in two separate parcels, containing,

N<sup>o</sup> 1, 151 acres; and N<sup>o</sup> 2, 106 acres. A resurvey on  
Hollows and Hills, formerly surveyed for the said  
Wiley for 203 acres in three separate parcels, with  
54 acres vacant land added in four parcels.

A. N<sup>o</sup> 1 - Contains Part 1. of the original, sur. for 121 ac.,  
less 9 ac. 20 pr. deficiency and 3 rods part of Octagon  
with two parcels of vacant land added, containing  
respectively 22 1/2 ac.; and, 17 1/4 ac.; Beginning at a stem

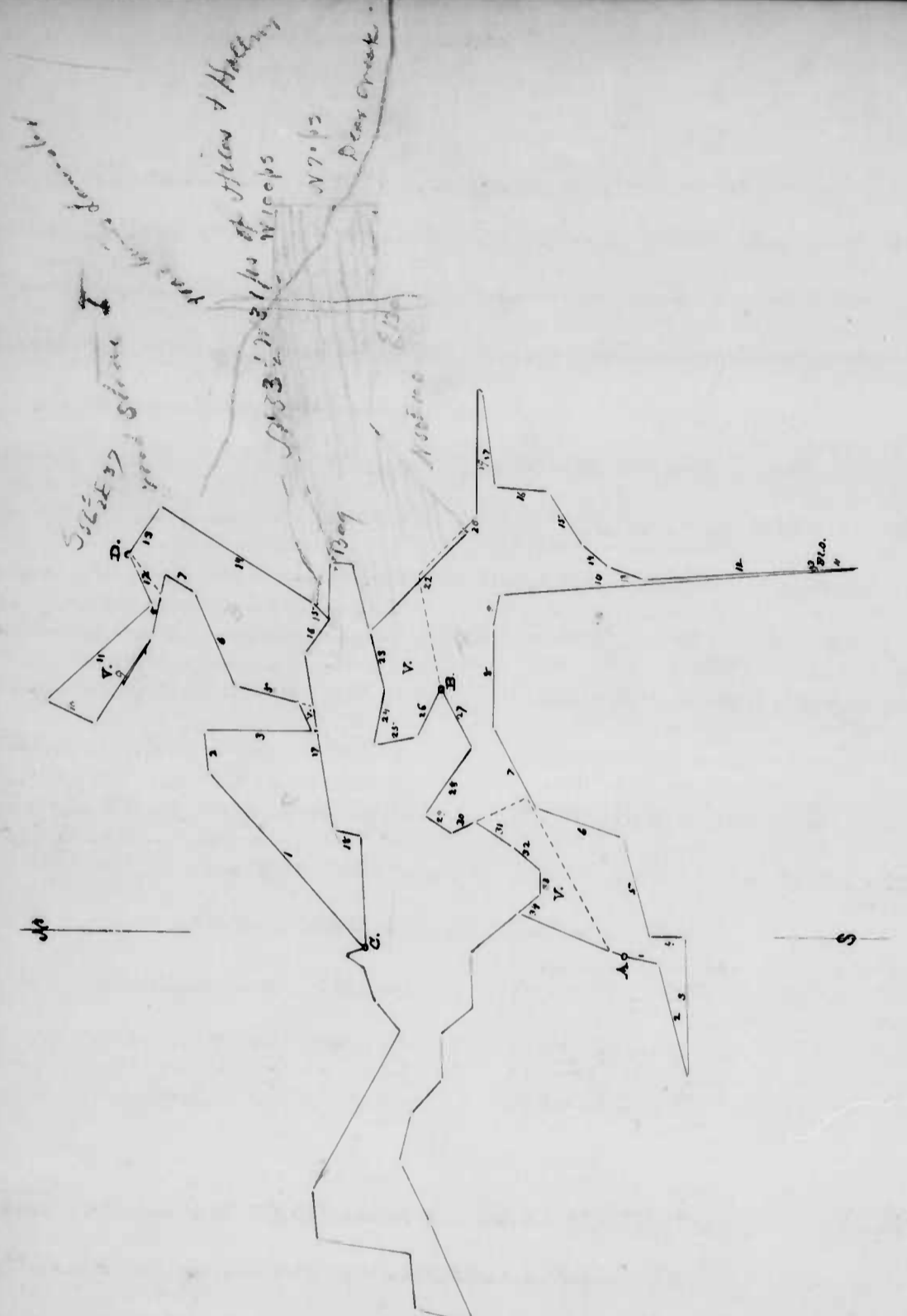


189 A Hills and Hollows Enlarged, N<sup>o</sup> 1, continued -

(29 a W.O.) at end of the 'N. 13° E., 22 1/2' (11 1/2) bar of Addition  
sur. for said Matthew Wiley, and at the end also of the  
'6 1/2' line of the original N<sup>o</sup> 1, and, with said original, called  
Hollows and Hills N<sup>o</sup> 1, 20 lines -

- |  |  |
|--|--|
| 1. S. 13° W., 22 1/2' bar. to a W.O. on side<br>of a hill  | 19. West, 85' bar.   |
| 2. S. 77° W., 79' bar. to a Ch. on E. side<br>of the Lancaster Road  | 20. N. 45° W., 13' " to '4 1/2' line of <u>Octagon</u> ,<br>and thence with survey to its top,   |
| 3. N. 89 1/2° E., 95' bar. to a double W.O.<br>at the edge of a marsh on E.<br>side of a run below the<br>mouth of a branch, | 21. S. 50° W., 2 1/2' bar, and still with said<br>land thence with,  |
| 4. North, 23' bar.   | 22. N. 45° W., 95' bar. to the 'N. 77° E., 88'<br>3' (23 1/2) line of <u>Hills and</u><br><u>Hollows</u> , sur. for Matthew Wiley,<br>and thence with survey to its top, |
| 5. N. 75° E., 58' "  | 23. S. 77° W., 41' bar. and, still with said<br>land, all the following courses,   |
| 6. N. 19 1/2° E., 62' " to a pile of stones,   | 24. N. 78° W., 38' bar.  |
| 7. N. 61° E., 61' " to a W.O., 3 1/2' from<br>a spring,  | 25. S. 9 1/2° E., 30' "  |
| 8. East, 70' " to a W.O. and 2 Sp.O.,  | 26. S. 63° E., 36' "   |
| 9. S. 80° E., 20' " to a B.O.,   | 27. S. 62° W., 45' "   |
| 10. S. 3 1/2° E., 241' " to a Ch. skam. for<br>the top of John Wright's Land,  | 28. N. 53° W., 38' "   |
| 11. N. 2 1/2° W., 26 1/2' bar. to a B.O. by<br>some Rocks,   | 29. S. 31° W., 20' "   |
| 12. N. 2 1/2° W., 116' bar. to a Ch. S.,   | 30. S. 25° E., 16' "   |
| 13. N. 20° E., 26' " to 2 W.O. from one<br>root on a ridge,  | 31. S. 32° W., 30' "   |
| 14. N. 40° E., 22' bar. to 2 W.O. from<br>on root W. side of a spring branch,  | 32. S. 42° W., 25' "   |
| 15. N. 58° E., 42' bar.  | 33. West, 16' "  |
| 16. N. 5° E., 36' "  | 34. N. 40° W., 19' "   |
| 17. N. 81 1/2° E., 64 1/2' " to a W.O. sapling<br>the top of Skane's Ferry,  | and by, &c.  |
| 18. N. 39° E., 4' bar.   |  |

B. N<sup>o</sup> 2 - Contains Part 2 of the original sur. for 41 1/2 ac. but  
now found to include 46 ac. 29 3/4 of which 14 1/2 is part  
of Zenas' Hall and excluded; and Part 3 of the original,



189<sup>2</sup> Hills and Hollows Enlarged, N<sup>o</sup> 2; continued -  
 sur. for 40½ ac. and contains 45 ac. 12, 10 p<sup>ts</sup>; with recent  
 lands added in two parcels containing respectively  
 (a) 13 ac. 32, 35 p<sup>ts</sup>; and (b) 2 ac. 13 p<sup>ts</sup>. Beginning at the  
 beg. of Rocky Point, sur. for said Matthew Wilcy  
 and, with said land, 9 lines -

- |   |  |
|---|--|
| 1. N. 49° E., 15-8 fms. to a W.O. sap <sup>g</sup> on top of a hill                                     | 11. S. 42° E., 98 fms.   |
| 2. N. 85° E., 28 fms. to a Ch <sup>o</sup> sapling  | 12. N. 66° E., 37 " to a plum S. 32° E., 15 fms. from a W.O. tree beg. of  |
| 3. South, 73 " to a Ch <sup>o</sup> sap <sup>g</sup> on a high ridge                                    | 13. Original N <sup>o</sup> 2. and with that land, reversely,  |
| 4. N. 64° E., 20 fms. to a B.O. sap <sup>g</sup>  | 14. S. 56½° E., 37 fms. to a rock stone "I"  |
| 5. N. 15° E., 44 " to a Hick sap <sup>g</sup>   | 15. S. 32° W., 120 " to end of line N. 53½° W., 31 p <sup>ts</sup> line of Hills and Hollows, sur. for Matthew Wilcy, and with said land, 8 lines, |
| 6. N. 66½° E., 70 " to a W.O. sapling near a large Run  | 16. S. 47° W., 16 fms.   |
| 7. N. 33½° E., 22 fms.  | 17. N. 52½° W., 28 "   |
| 8. N. 78° W., 42 " to a large rock lying on a flat piece of ground.                                     | 18. S. 80° W., 120 "   |
| 9. N. 58° W., 71 fms. then,   | 19. S. 10½° W., 18 "   |
| 10. N. 26° E., 36 " to a W.O. of <u>Zenas</u> Hall, sur. for Zenas Hughes, and with said land, 2 lines, | and by, &c.  |

190- Hollows and Hills - Sur. 12 May 1797 for Matthew Wilcy for 203 acres; more or less in seven separate parcels. [Apparently called Hills and Hollows, under a Proclamation Warrant dated 2<sup>d</sup> June 1796. Sur. 189<sup>2</sup>.]

A. Original N<sup>o</sup> 1. Sur. for 111 ac. 32, 20 p<sup>ts</sup>. Beginning at the end of the "S. 83° E., 36 p<sup>ts</sup>" (26<sup>th</sup>) line of Hills and Hollows Enlarged, N<sup>o</sup> 1. B. on the plot, and running with said land, 9 lines -

- |                       |                       |                          |
|-----------------------|-----------------------|--------------------------|
| 1. S. 62° W., 45 fms. | 3. S. 31° W., 20 fms. | 5. S. 61° W., 118 fms.   |
| 2. N. 53° W., 36 "    | 4. S. 25° E., 56 "    | then 6. S. 21½° W., 10 " |

190<sup>A</sup> Hollows and Hills, No. 1, continued -

- |                         |                            |                             |
|-------------------------|----------------------------|-----------------------------|
| 7. S. 13° W., 22 per.   | 14. East, 70 per.          | 21. N. 58° E., 42 per.      |
| 8. S. 77 3/4° W., 79 "  | 15. S. 80° E., 20 "        | 22. N. 5° E., 26 "          |
| 9. N. 89 1/2° E., 95 "  | 16. S. 3 1/2° E., 241 "    | 23. N. 81 3/4° E., 64 1/2 " |
| 10. North, 23 "         | 17. N. 2 1/2° W., 26 1/2 " | 24. N. 39° E., 4 "          |
| 11. N. 75° E., 68 "     | 18. N. 2 1/2° W., 116 "    | 25. West, 86 "              |
| 12. N. 19 1/2° E., 62 " | 19. N. 20° E., 26 "        | 26. N. W., 87 "             |
| 13. N. 61° E., 61 "     | 20. N. 40° E., 22 "        | and by, &c.                 |

B. Original, No. 2 - Sur. for 46 ac. 2 r<sup>2</sup> 33 p<sup>2</sup>. [Beginning at the end of the "S. 56 1/2° E., 37 p<sup>2</sup>" (13<sup>th</sup>) line of Hills and Hollows, No. 2, at a Rock stone "F." and -]

- |                        |                        |
|------------------------|------------------------|
| 1. S. 53° W., 34 per.  | 6. N. 80° E., 37 per.  |
| 2. S. 78° E., 14 "     | 7. S. 53 1/2° E., 28 " |
| 3. S. 33 1/2° W., 22 " | 8. N. 47 1/2° E., 16 " |
| 4. S. 66 1/2° W., 70 " | 9. N. 32° E., 120 "    |
| 5. S. 15° W., 53 "     | and by, &c.            |

C. Original, No. 3 - Sur. for 45 ac. 1 r<sup>2</sup> 10 p<sup>2</sup>. Beginning at C. on the plat [at the beg. of Hills and Hollows, No. 2.] and -

- |                         |                        |
|-------------------------|------------------------|
| 1. N. 49° E., 15.8 per. | 4. S. 80° W., 69 per.  |
| 2. N. 85° E., 28 "      | 5. S. 10 1/2° W., 18 " |
| 3. South, 76 "          | and by, &c.            |

191 - Jones's Addition - "By virtue of a special Warrant of Pro-  
 Sec Hunter's Range, 193.  
 The exact boundaries of the "claimation granted.. 21 Feb. 1805" to lay out  
 Certificate is here given.  
 "for Aquila Jones.. 94 ac. 30 p<sup>2</sup>.. included in  
 "a survey made for him.. 10 Feb. 1802" to survey a Trust

Jones's Addition, continued -

at Jones's Addition, "94." Beginning at (A. on the  
 ) 4 W.O. at the end of the "13<sup>th</sup>" line of Barrett's Design,  
 in Mark Barrett, and -

- |                    |                             |
|--------------------|-----------------------------|
| 1. E., 60 1/2 per. | 15. S. 31 1/4° E., 25 per.  |
| 2. W., 19 "        | 16. S. 45 1/2° E., 41 "     |
| 3. E., 12 "        | 17. S. 2° W., 11 "          |
| 4. E., 40 "        | 18. S. 7 1/2° W., 18 "      |
| 5. E., 34 "        | 19. S. 32 1/4° W., 30 1/2 " |
| 6. E., 16 "        | 20. S. 88 1/4° W., 25 "     |
| 7. W., 8 "         | 21. S. 67 1/2° W., 20 "     |
| 8. E., 27 "        | 22. N. W., 16 "             |
| 9. E., 20 "        | 23. S. 47° W., 112 "        |
| 10. E., 26 "       | 24. S. 67 1/2° W., 26 "     |
| 11. E., 47 1/2 "   | 25. West, 30 "              |
| 12. E., 38 "       | 26. N. 40° W., 80 "         |
| 13. W., 40 "       | 27. North, 20 "             |
| 14. E., 36 "       | and by, &c.                 |

Hunter's Range - Sur.

original Certificate  
 for 143 acres, 1 r<sup>2</sup> 28 p<sup>2</sup>.  
 and in four parcels -

in  
 for 143 acres, 1 r<sup>2</sup> 28 p<sup>2</sup>.

per [Beginning at (Red B. on the plat)

at S. 84° E., 2 p<sup>2</sup> from 4 W.O., the beg. of Jones's Addition,  
 beginning from the said lines]

- |               |                           |
|---------------|---------------------------|
| 1. W., 2 per. | 5. S. 31 1/4° W., 67 per. |
| 2. E., 117 "  | 6. S. 17° W., 19 "        |
| 3. E., 40 "   | 7. S. 19° E., 12 "        |
| 4. W., 58 "   | 8. S. 65° E., 40 "        |

190 Hollows and Hills, No. 1, continued

7. S. 13° W., 22 p.m.	14. East E., 70 p.m.	21. N. 58° E., 42 p.m.
8. S. 77 1/4° W., 79 "	15. S. 80° E., 20 "	22. N. 5° E., 26 "
9. N. 89 1/2° E., 95 "	16. S. 3 1/2° E., 241 "	23. N. 81 3/4° E., 64 1/2 "
10. North, 23 "	17. N. 2 1/2° W., 26 1/2 "	24. N. 39° E., 4 "
11. N. 75° E., 68 "	18. N. 2 1/2° W., 116 "	25. West, 86 "
12. N. 19 1/2° E., 62 "	19. N. 20° E., 26 "	26. N. W., 67 "
13. N. 61° E., 61 "	20. N. 40° E., 22 "	and by, &c.

B- Original, No. 2 - Sur. for 46 ac. 2 r<sup>s</sup> 33 p<sup>s</sup>. [Beginning at the end of the "S. 56 1/2° E., 37 p<sup>s</sup>" (13<sup>th</sup>) line of Hills and Hollows, No. 2, at a rock stone "E." and -]

1. S. 53° W., 34 p.m.	6. N. 80° E., 37 p.m.
2. S. 78° E., 14 "	7. S. 53 1/2° E., 28 "
3. S. 33 1/2° W., 22 "	8. N. 47 1/2° E., 16 "
4. S. 66 1/2° W., 70 "	9. N. 32° E., 120 "
5. S. 15° W., 53 "	and by, &c.

C- Original, No. 3 - Sur. for 45 ac. 1 r<sup>2</sup> 10 p<sup>s</sup>. Beginning at C. on the plat [at the beg. of Hills and Hollows, No. 2]. and

1. N. 49° E., 15.8 p.m.	4. S. 80° W., 69 p.m.
2. N. 85° E., 28 "	5. S. 10 1/2° W., 18 "
3. South, 76 "	and by, &c.

191- Jones's Addition - "By virtue of a special Warrant of Sur. Hunter's Range, 193. The exact language of the "clamation granted.. 21 Feb. 1805 to lay a Certificate is here given.  
"for Aquila Jones.. 94 ac. 30 p<sup>s</sup>.. include  
"a necessary meadow for him.. 10 Feb. 1802 To survey a Tr

191- Jones's Addition; continued

"called Jones's Addition.. &c." Beginning at (A. on the plat) 4 W.O. at the end of the "13<sup>th</sup>" line of Barrett's Desire, sur. for Mark Barrett, and

1. S. 50 1/2° E., 60 1/2 p.m.	15. S. 31 1/4° E., 25 p.m.
2. S. 17° W., 19 "	16. S. 45 1/2° E., 41 "
3. S. 19° E., 12 "	17. S. 2° W., 11 "
4. S. 65° E., 40 "	18. S. 7 1/2° W., 18 "
5. N. 48° E., 34 "	19. S. 32 1/4° W., 30 1/2 "
6. N. 21° E., 16 "	20. S. 88 1/4° W., 25 "
7. N. 17° W., 8 "	21. S. 67 1/2° W., 20 "
8. N. 80° E., 27 "	22. N. W., 16 "
9. N. 36 1/2° E., 20 "	23. S. 47° W., 112 "
10. N. 43° E., 26 "	24. S. 67 1/2° W., 26 "
11. S. 71° E., 47 1/2 "	25. West, 30 "
12. N. 54° E., 38 "	26. N. 40° W., 80 "
13. N. 41° W., 40 "	27. North, 20 "
14. N. 16 1/2° E., 36 "	and by, &c.

192- Hunter's Range - Sur.

from original Certificate of Hunter's Range as Rec surveyed in four parcels - for 143 acres, 1 r<sup>2</sup> 28 p<sup>s</sup>.  
[Beginning at (Red B. on the plat) a point S. 84° E., 2 p<sup>s</sup> from 4 W.O., the beg. of Jones's Addition, and running thence to said trees] -

1. N. 84° W., 2 p.m.	5. S. 31 1/4° W., 67 p.m.
2. N. 51° E., 117 "	6. S. 17° W., 19 "
3. S. 48° E., 40 "	7. S. 19° E., 12 "
4. S. 50° W., 58 "	8. S. 65° E., 40 "

192. Hunter's Range, continued -

- |                         |                             |
|-------------------------|-----------------------------|
| 9. N. 48° E., 34 Pm.    | 25. S. 2° W., 11 Pm.        |
| 10. N. 21° E., 16 "     | 26. S. 7 1/2° W., 10 1/2 "  |
| 11. N. 17° W., 8 "      | 27. S. 13 3/4° W., 21 "     |
| 12. N. 22° E., 46 "     | 28. S. 35 1/4° W., 15 "     |
| 13. S. 74° E., 26 "     | 29. S. 12° W., 34 "         |
| 14. N. 22° E., 72 "     | 30. S. 60 1/2° W., 19 3/4 " |
| 15. N. 8 1/2° W., 16 "  | 31. N. 17° E., 5.2 "        |
| 16. N. 57° E., 37 "     | 32. S. 88 1/4° W., 25 "     |
| 17. S. 34 1/2° E., 31 " | 33. S. 6 1/2° W., 20 "      |
| 18. S. 31 1/4° E., 25 " | 34. N. W., 15 "             |
| 19. N. 15° E., 63 "     | 35. S. 47° W., 112 "        |
| 20. N. 62 1/2° E., 7 "  | 36. S. 67 1/2° W., 25 "     |
| 21. S. 53 1/2° E., 40 " | 37. West, 30 "              |
| 22. S. 87 3/4° W., 24 " | 38. N. 40° W., 80 "         |
| 23. S. 18° E., 45 3/4 " | 39. North, 20 "             |
| 24. S. 19° W., 28 "     |                             |

and by 8 1/2

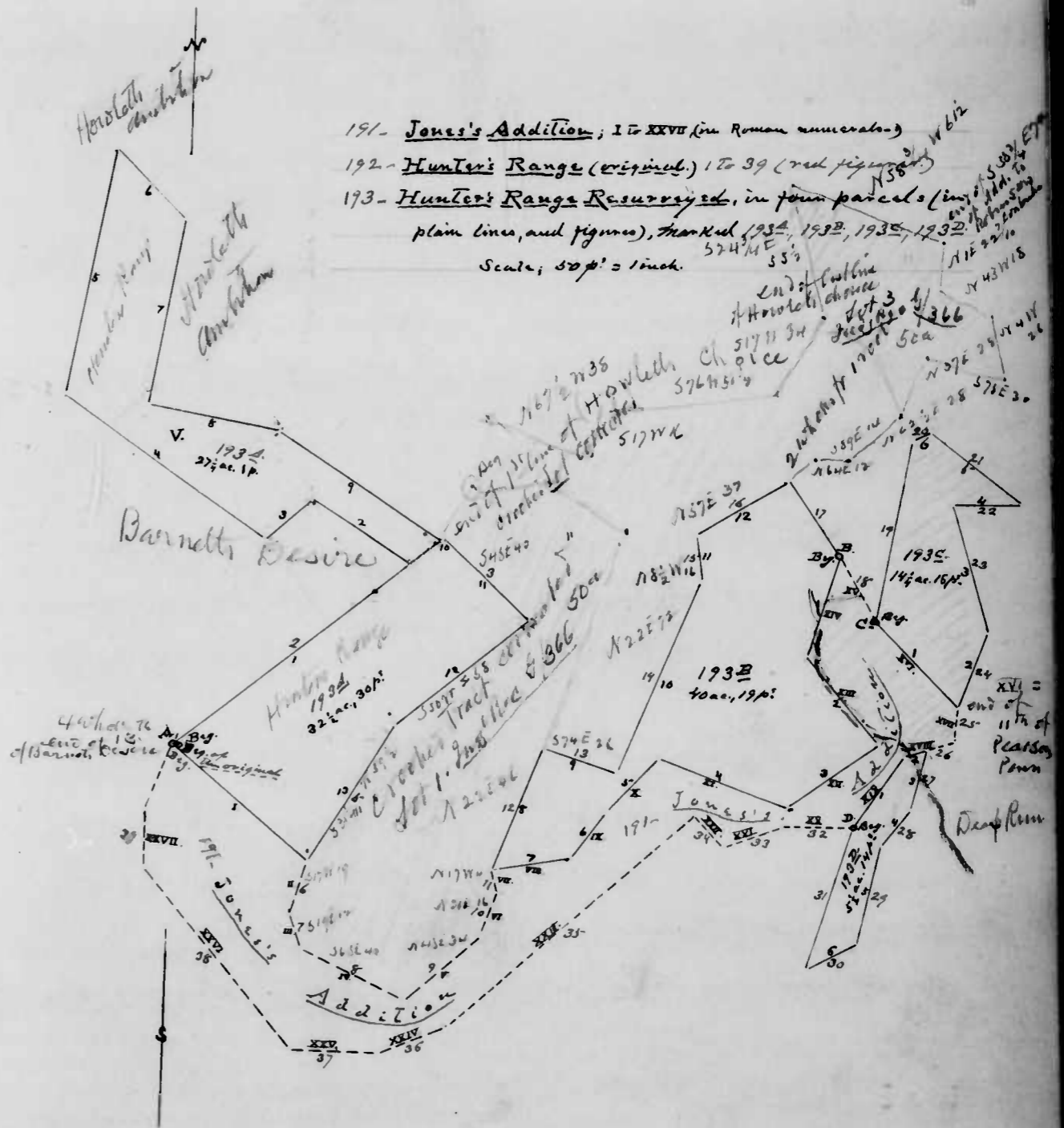
193 - Hunter's Range [Resurveyed.] Sur. 20 Feb. 1806 for  
from the Certificate,  
with Plat. 36 -

Aquila Jones for 120 acres, in four  
parcels. [Commenced by lines of Jones's

Addition and Hunter's Range.]

1- Beginning for N. 1. at 4 W.D., the E. of Jones's Addition, sur. for Aquila Jones, and at the end of the "13<sup>th</sup>" line of Barnett's Desire, and running with that land, 4 lines -

- |  |   |
|--|---|
| 1. N. 51° E., 103 Pm. to a W.D. of <u>Barnett's Desire</u> | 4. N. 56° W., 85 1/2 Pm.  |
| 2. N. 54 1/2° W., 41 Pm.                                   | 5. N. 10° E., 87 " to end of "32 <sup>d</sup> " line of <u>Howlett's Addition</u> |
| 3. S. 47 1/2° W., 21 " to a Maple of said land,            | Sur. for Andrew Howlett, and with it, 3 lines,                                    |



1934 - Hunter's Range [Resurveyed] N<sup>o</sup> 1 - continued -

- |   |   |
|---|---|
| 6. S. 45° E., 34 <u>per</u>                 | line of <u>Crowded Tract</u>  |
| 7. S. 10° W., 65 "                          | Corrected sur. for Andrew   |
|   | Hewlet and with it, 3 lines.  |
| 8. S. 80° E., 46 " <u>then</u> ,            | 11. S. 48° E., 40 <u>per</u> .  |
|   | 12. S. 50° W., 58 "   |
| 9. S. 58½° E., 67½ "                        | 13. S. 31¼° W., 57 "  |
| 10. N. 51° E., 1 " <u>To end of the 7½"</u> | and by, <u>8½</u> <u>per</u> for 59¾ <u>ac.</u>                                       |
|   | with 31 <u>per</u> . (including vacant land added, 27¼ <u>ac.</u> and 1 <u>per</u> .) |
|   | bounded by the lines of N <sup>o</sup> 1, from 2 to 9 inclusive.)                     |

B. N<sup>o</sup> 2. Including 40 ac. and 19 per. Beginning at an  
Hick. at end of the 14<sup>th</sup> line of Jones's Addition and with  
that land narrowly, 7 lines -

- |  |  |
|--|--|
| 1. S. 16½° W., 36 <u>per</u>   | 46 <u>per</u> line of <u>Crowded Tract</u> <u>Cor-</u><br><u>rected</u> , and with that land, 5 lines                          |
| 2. S. 41° E., 40 "   | 8. N. 22° E., 46 <u>per</u> .  |
| 3. S. 54½° W., 38 "  | 9. S. 74° E., 26 "   |
| 4. N. 71° W., 47½ "  | 10. N. 22° E., 72 "  |
| 5. S. 43° W., 26 "   | 11. N. 8½° W., 16 "  |
| 6. S. 36½° W., 20 "  | 12. N. 57° E., 37 " <u>To</u> 2 <u>W.O.</u> <u>out</u> of <u>own</u><br><u>root</u> ... <u>not</u> <u>then</u> <u>each</u> ... |
| 7. S. 80° W., 27 " <u>To</u> <u>by</u> <u>of</u> <u>the</u> <u>N. 22° E.</u> | and by, <u>8½</u>  |

C. N<sup>o</sup> 3. Containing 14 ac. and 16 per. Beginning at (C.  
in the plat) 2 W.O. from one root at end of the 7½"  
line of Jones's Addition, and, with that land -

- |  |  |
|--|--|
| 1. S. 45½° E., 41 <u>per</u> . <u>To</u> <u>a</u> <u>stump</u> <u>where</u>                | 4. N. 87½° E., 24 <u>per</u> . <u>To</u> <u>a</u> <u>W.O.</u>  |
| <u>stump</u> <u>a</u> <u>W.O.</u> <u>of</u> <u>said</u> <u>land</u> , <u>and</u> <u>at</u> | <u>sapling</u> <u>and</u> <u>R.O.</u> <u>sapling</u> <u>of</u> |
| <u>at</u> <u>end</u> <u>of</u> <u>"NE"</u> <u>line</u> <u>of</u> <u>Pearson's</u>          | <u>said</u> <u>land</u> , <u>then</u>                          |
| <u>Pearson</u> , <u>sur.</u> <u>for</u> <u>Jesse</u> <u>Tarratt</u> ,                      | 5. N. 53½° W., 40 <u>per</u>                                   |
| <u>and</u> <u>with</u> <u>said</u> <u>land</u> , 3 lines                                   | 6. S. 62½° W., 7 "   |
| 2. N. 19° E., 28 <u>per</u> .  |  |
| 3. N. 18° W., 45¾ " <u>To</u> <u>a</u> <u>W.O.</u> <u>of</u> <u>P. Pearson</u> ,           | and by, <u>8½</u>  |

193D Hunter's Range [Resurveyed.] continued -

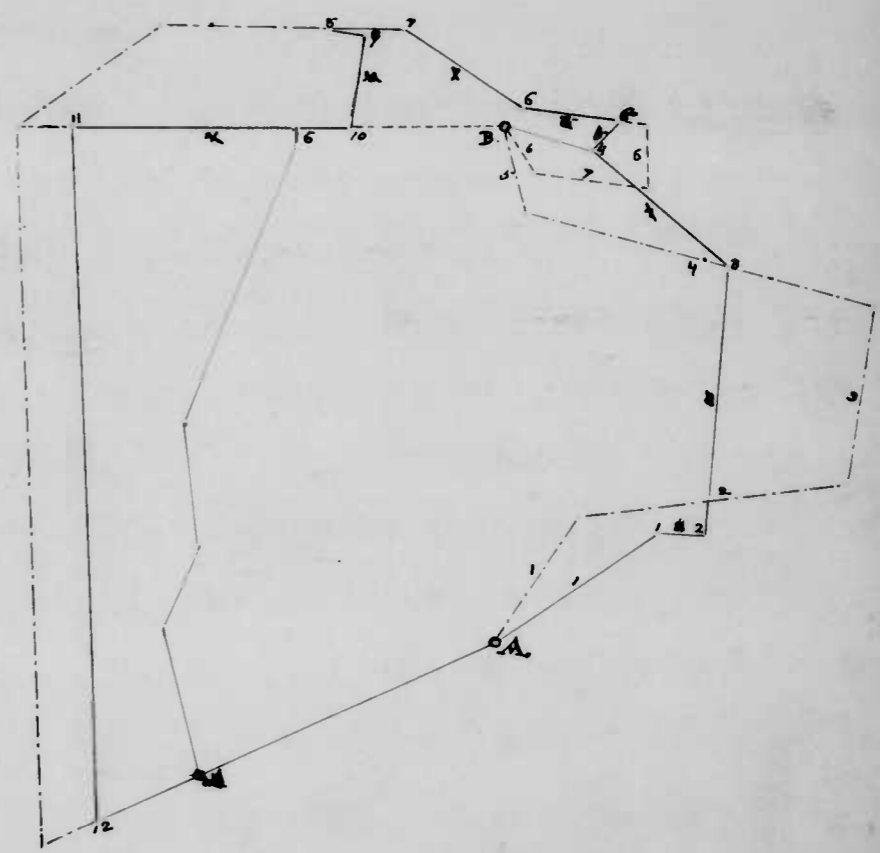
D- N<sup>o</sup> 4- Laid out for 5 acres, 2 rods, 14 poles. Beginning at a W.O. at end of the "19<sup>th</sup>" line of... Jones's Addition and with said land or reverse, 2 lines -

- |   |  |
|---|--|
| 1. N. 30 <sup>3</sup> / <sub>4</sub> ° E., 30 Poles                             | 5. S. 12° W., 34 Poles   |
| 2. N. 71 <sup>1</sup> / <sub>2</sub> ° W., 7 <sup>1</sup> / <sub>2</sub> " Then | 6. S. 60 <sup>1</sup> / <sub>2</sub> ° W., 12 <sup>3</sup> / <sub>4</sub> " To a stream at end of the "2 <sup>nd</sup> " line of <u>Weeks's Folly</u> sur. for John Weeks, |
| 3. S. 13 <sup>3</sup> / <sub>4</sub> ° W., 21 "                                 | and by W.  |
| 4. S. 35 <sup>1</sup> / <sub>4</sub> ° W., 16 "                                 |  |

194- Henry's Outlet Corrected - Sur. 19 May 1808 for from the Certificate by David Clark and son Henry Scarff for 109<sup>1</sup>/<sub>2</sub> acres. In "for the Office" -

With Plat - resurvey on Henry's Outlet, (120<sup>1</sup>/<sub>2</sub> ac. (as part of Asah Hitchcock's land, 9 ac., and of Capsen, 11<sup>3</sup>/<sub>4</sub> ac.) 99<sup>1</sup>/<sub>4</sub> ac., and in Addition to Henry's Outlet, (excluding (8<sup>1</sup>/<sub>4</sub> ac. part of Capsen, and of Hitchcock's land, 3<sup>1</sup>/<sub>4</sub> ac.) 3<sup>3</sup>/<sub>4</sub> ac., with 4<sup>1</sup>/<sub>2</sub> ac. vacant land added. Beginning at part of the Reserve land in Harford County. Beginning at 2 W.O. near the head of Crookell's Meadow and on the E. side of Crookell's Meadow Branch, the leg. of leased land called Henry's Outlet, and -

- |   |  |
|---|--|
| 1. N. 58° E., 44 Poles                                      | 8. N. 87° W., 16 Poles. To the "N. 80° W., 5 <sup>1</sup> / <sub>2</sub> " line of <u>Capsen</u> and, with that line reversed,                                   |
| 2. S. 86° E., 10 <sup>1</sup> / <sub>2</sub> "              | 9. S. 80° E., 8 Poles. To end of the "N. 64 <sup>1</sup> / <sub>2</sub> " 21 <sup>3</sup> / <sub>4</sub> line of said land, and, still with said land, reversed, |
| 3. N. 7° E., 60 "   | 10. S. 67° W., 21 Poles. To the "S. E." line of <u>Henry's Outlet</u> and with it,   |
| 4. N. 47 <sup>1</sup> / <sub>2</sub> ° W., 40 " To a stream | 11. N. 88° W., 62 Poles. To end of the "N." line of <u>Capsen</u> and with it reversed,  |
| 5. N. 46° E., 9 "   | 12. Section, 155 Poles. To the "giving" line of <u>Henry's Outlet</u> , and with it  |
| 6. N. 80° W., 22 "  | 29, &c.  |
| 7. N. 55° W., 32 "  |  |



194 - Henry's Outlet Corrected, continued -

(Note. There was a survey made of part  
"of the above tract" ]

"in the name of Henry Scarff, on the 21<sup>st</sup> of Nov. 1789 by  
"the name of Henry's Outlet Corrected... 80 acres.  
"Beginning at: A. on the plat [the E. of both of the above  
"prescribed tracts] and..." "course of the first survey" -

- |                                  |                                  |                                 |
|----------------------------------|----------------------------------|---------------------------------|
| 1. N. 58° E., 44 p <sup>er</sup> | 5. N. 73° W., 20 p <sup>er</sup> | 9. S. 5° E., 28 p <sup>er</sup> |
| 2. S. 86° E., 10½ "              | 6. N. 88° W., 46 "               | 10. S. 25° W., 20 "             |
| 3. N. 7° E., 60 "                | 7. S. 8° W., 4 "                 | 11. S. 12° E., 34½ "            |
| 4. N. 47½° W., 40 "              | 8. S. 24° W., 66 "               | and by, &c.)                    |

195. Henry's Outlet Corrected Again - Sur. 23 Dec. 1812 for  
from Certificate  
endorsed "Duplicate",  
with plat

Henry Scarff for 25 acres. A part of  
The Reserve. Beginning at the end  
of the "10E" line of Henry's Outlet Corrected, and at  
the end of 46 p<sup>er</sup> on the "6E" line of Henry's Outlet,  
part of which is included in this survey, and with  
the said field-named land, 5 lines -

- |   |  |
|---|--|
| 1. S. 8° W., 4 p <sup>er</sup>                                      | 6. S. 67¾° W., 21 p <sup>er</sup> . with said line<br>marked, to the "N. 156 p <sup>er</sup> " line<br>of <u>Copua</u> and with said<br>line |
| 2. S. 24° W., 66 "  | 7. North, 154 p <sup>er</sup> . to the "6E"<br>line of <u>Henry's Outlet</u> , and<br>with said line   |
| 3. S. 5° E., 28 "   | by, &c.  |
| 4. S. 25° W., 20 "  |  |
| 5. S. 12° E., 33 " To the "giving" line of<br><u>Henry's Outlet</u> |  |



see p 13 10/16  
 11<sup>th</sup> West of 4<sup>th</sup> Street

196 - Bay's Addition - Sun

From Certificate with  
 Plat, "Duplicate" of  
 The Last Addition, 16-

By William Clark Trust, 28886.

Beginning at a W.D. sapling, a tree

of Neighbors' Fish, and -

1. N. 55° E., 80 paces	15. S. - E., 4 1/2 paces	29. S. 39 1/2° E., 21 paces
2. North, 32 "	16. S. 28° W., 58 "	30. S. 36° W., 37 3/4 "
3. S. 64° W., 3 "	17. N. 62° W., 12 "	31. S. 80° E., 31 "
4. S. 48° W., 72 "	18. S. 28° W., 34 "	32. N. 47° E., 40 "
5. N. 81° W., 29 "	19. S. 72° E., 12 1/2 "	33. N. 60° E., 20 "
6. N. 27° W., 39 "	20. S. 28° E., 40 "	34. N. 47° W., 13 "
7. N. 5° W., 20 "	21. S. 31° W., 34 "	35. S. 62° W., 17 "
8. N. 67° W., 39 "	= 22. S. 33° W., 62 "	36. N. 47° W., 66 "
9. N. 56° W., 1 "	= 23. West, 9 1/2 "	37. N. 60° E., 43 "
10. N. 45 1/2° W., 73 "	24. S. 33° W., 37 "	38. S. 81 3/4° E., 57 "
11. N. 60° E., 16 "	= 25. S. 6 1/2° W., 19 1/2 "	39. N. 45° E., 9 "
12. N. 30° W., 17 "	26. S. 29° W., 63 "	40. N. 37 3/4° E., 104 "
13. S. 52 1/4° W., 39 "	27. S. 50° E., 30 "	41. S. 50° E., 44 "
14. S. 28° W., 50 "	28. N. 51° E., 60 "	

and by, &c =

197 - Independence - Sun

11 June 1812, for James Preston

From Original Certificate  
 and Plat, under name  
 "Duplicate", signed by  
 David Clark, 2886 -

for 40 1/2 acres vacant land. Begin-

ning at a Sp. O. "XIX" at end of the "19<sup>th</sup>"

line of Belle Farm, and, with that land, 3 lines -

1. N. 65° E., 150 paces	4. S. 26 1/2° W., 27 1/2 paces
2. N. 85° E., 58 "	5. N. 39° E., 9 "
3. N. 36° E., 44 "	6. S. 43° E., 46 paces

To 2<sup>nd</sup> W.D. "XXII" of  
 said land also the 2<sup>nd</sup> of Trapp-  
cession, and with that land  
 nearby,

Termed of "3<sup>d</sup>"  
 line of Piny Grove and  
 with that land, 3 lines,

197- Independance; continued

- |  |                         |
|--|-------------------------|
| 7. N. 28½° E, 48 per. to a Pine,   | 12. S. 27½° W, 28½ per. |
| 8. N. 87° E, 42 " to end of "11E"<br>"line of Wright's View, and         | 13. S. 39° W, 18½ "     |
| 9. N. 73° E, 27 per with that land<br>to Gerson, and Therrwith, 6 lines, | 14. S. 65° W, 60 "      |
| 10. S. 10½° E, 48 per.   | 15. N. 84½° W, 93 "     |
| 11. N. 63½° W, 80 "  | and by, &c              |

198- Mason's Trip to Hartford - Sun. 17 May 1812 per  
from Certificate by  
endorsed "For the party"  
and "Duplicate", with  
Plat - James Preston for 19½ acres vacant  
land - Beginning at the end of the  
"N. 49 7/8" line of Good Prospect (sur. 3 Feb. 1797 for David  
West) and, running with that land -

- |  |  |
|--|--|
| 1. S. 88° W, 29 per.   | on the plat as "No 1" and<br>with said line  |
| 2. N. 40½° E, 46 " to end of "12½" line<br>of <u>Manifold's Before</u> and with<br>that land, 3 lines -    | 6. E. 5 E, 12 per and, still with<br><u>Little Constable Manor</u> ,   |
| 3. S. 81° E, 16 per.   | 7. N. 79° E, 36 per. to the "12½" line<br>of <u>Good Hill</u> and, with said<br>line & curved to the beg. of<br>said land, |
| 4. E. N. E, 52 "   | 8. S. 18° W, 17 per. and with the<br>"giving" line of said land & w. 2,  |
| 5. S. 81° E, 23 " to the "12½" line<br>of that part of <u>Little Constable<br/>Manor</u> distinguished.... | 9. S. 80½° W, 132 per. to its beg.,<br>and by, &c  |

199- Mason's Meadows - Sun 25 May 1812 per Cornish  
from David Clark's  
Certificate, with Plat,  
endorsed "For the party"  
and "Duplicate" - James Preston for 46 acres vacant land -  
Beginning at the end of the "32" line  
"of that part of... Little Constable Manor... on the  
plat... No 1, surveyed 31 May 1799 for Japhet Tarrett, and  
with that land, 6 lines -

- |                     |                     |
|---------------------|---------------------|
| 1. S. 78° E, 53 per | 2. N. 8° W, 21 per. |
|---------------------|---------------------|

199- Mason's Meadows; continued

- |  |   |
|--|---|
| 3. N. 81° W., 30 per.  | 9. N. 54° W., 34 per.   |
| 4. W. S. W., 5-2 "   | 10. N. 27½° W., 3 " To 7th line of <u>The Meadows</u> , and thence with reversed, |
| 5. N. 81° W., 16 "   | 11. E. N. E., 44 per. " to the end Murray   |
| 6. S. 40½° W., 15 " To the 8th line of <u>Mansfield's Refuse</u> , and   | 12. E. N. E., 10 " To the "NW", 24 per. line of <u>Amoss' and Myers' Puddle</u>   |
| 7. N. 64° W., 40½ per. thence with, to the "N. 55° W., 102 per. line of <u>Good Prospect</u> and with that land, and | 13. S. E., 16 per. To its beg. and still with said land,                          |
| 8. N. 55° W., 42 per.  | 14. S. 64° E., 79 per. under by, &c.  |

200- Joshua's Meadows. Leased 14 April 1746 to William from Certificate & Plat of The Meadows [201] Amoss for 64 acres. Beginning at David Clark, S.W.C. the beg. of

Joshua's Forest and running -

- |                       |                         |
|-----------------------|-------------------------|
| 1. N. 24° W., 40 per. | 4. N. 65° E., 50 per. " |
| 2. S. 77½° W., 177½ " | 5. N. 12° E., 34 "      |
| 3. S. 23° W., 121 "   | 6. N. 70° E., 154 "     |
- and by, &c.

201- The Meadows - Sur. 11 May 1802 for Thomas Amoss from the Certificate with plat as above, for 54 acres. A newery on Joshua's Meadows (leased land) excluding 10 ac. "which said Thomas Amoss says he did not purchase" - Beginning at the beg. of the original and of Joshua's Forest and running with said original, 2 lines -

- |   |   |
|---|---|
| 1. N. 24° W., 40 per.   | 6. S. 67½° E., 25 per. To the beg. of the |
| 2. S. 77½° W., 177½ " To a stem and W.O. 7. S. 23° W., 19 per. with said land | 8. N. 65° E., 50 " " " "                  |
| 3. S. 17½° E., 53½ " To a stem  | 9. N. 12° E., 34 " " " "                  |
| 4. S. 80½° W., 27½ " To a stem  | 10. N. 70° E., 154 " " " "                |
| 5. S. 10½° W., 28½ " To 2 stems   |   |
- and by, &c.

202 - Michael's Beginning - Sun. 28 Oct. 1800 for Michael  
from Certificate and  
Plat. "Duplinate", Whitesides for 36 acres, vacant land  
signed by  
William Clark, D.C.H. Beginning at a place N. 30° E., 79 1/2 p<sup>s</sup>

- from a W.O. of Mount Gracet and running -
- 1. S. 30° W., 79 1/2 p<sup>s</sup> to said W.O.
  - 2. S. 46 1/2° W., 120 " to a W.O. spring
  - 3. N. 3 1/2° E., 36 1/2 " to a C.E. and B.O. of Fox Den and Turner
  - 4. N. 31° E., 118 p<sup>s</sup> to the end of "Turner"
  - 5. N. 31° E., 12 p<sup>s</sup> to a stone
  - 6. S. 18° E., 40 "
  - 7. N. 30° E., 46 " and by, &c.

203 - Misfortune. Sun. 31 July 1799 for David West  
from a Certificate  
and Plat. "Duplinate", for 189 acres (under a Proclamation  
signed by William Clark, D.C.H.  
D.C. Warrant dated 2 Aug. 1798) Begins

- at a Mile Stone [in the State Line] near the Tent  
Meeting House, and runs thence -
- 1. South, 140 p<sup>s</sup>
  - 2. S. 66° E., 106 "
  - 3. South, 10 "
  - 4. N. 35° E., 225 p<sup>s</sup>
  - 5. N. 83 3/4° E., 87 "
  - 6. N. 27° E., 5 " to another Mile Stone,  
and by, &c.

204 - Pleasant Plains - Sun 17 May 1798 for David  
from Certificate and  
Plat. "for the Party", West for 1091 acres. A reservation  
by David Clark & H. on Jarrett's Disappointment (see  
slightly mutilated [see 79, ante])

..... 17. For David West for) 115 1/2 ac., with 975 1/2 ac.  
vacant land added. in Harford County. Begin-  
ning at a place S. W. 1/10 p<sup>s</sup> from a large W.O. in the fork  
of the S. prong of the Great Branch... of Deer Creek  
the "last" boundary of Jarrett's Disappointment, the

204- Pleasant Plains; continued

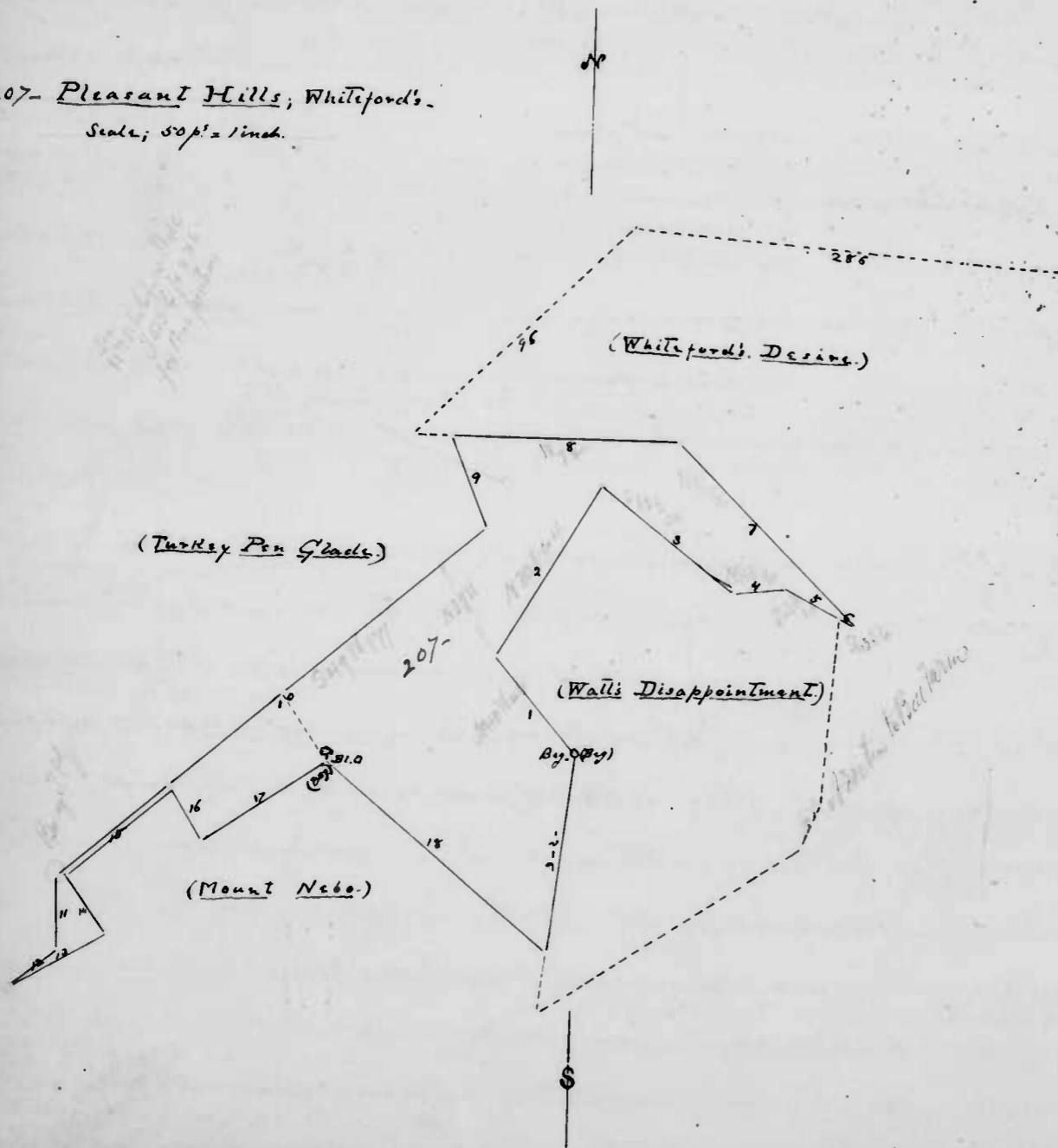
originals, and running -

- |  |  |
|--|--|
| 1. S. 37° E., 200 paces to a small R.O.  | 19. S. 89½° E., 84 paces to 2 Ch's at the head of a hollow,  |
| 2. N. 16° W., 25 " to a Ch's   | 20. N. 54° E., 34 paces  |
| 3. N. 74° E., 60 " to a R.O.   | 21. N. 45° W., 106 "   |
| 4. N. 9° W., 8½ " to the 7th line of <u>Ability</u> and with it,               | 22. North, 259 "   |
| 5. N. 74° W., 47½ paces to its end, and still with that land, 9 lines,         | 23. S. 88½° W., 563 "  |
| 6. N. 60° E., 18 paces   | 24. S. 38° E., 61 " to a Ch's on a ridge near and on the E. side of the old Rock Run road  |
| 7. N. 18° E., 66 " to a flat rock... "E.P."                                    | 25. S. 7½° W., 118 paces to a W.O. on W. side of a stony point and on the E. side of a spring,   |
| 8. N. W., 29 "   | 26. S. 13° E., 30 paces to the "3rd" line of the <u>originals</u> , 58½ paces from its top, and with said original measure, 2 lines,           |
| 9. N. 77½° E., 65 "  | 27. N. 77° W., 58 paces to a stone   |
| 10. N. 19° E., 47 "  | 28. S. 27° E., 140 " turn,   |
| 11. N. 46° E., 60 "  | 29. S. 32° W., 25 "  |
| 12. S. 60° E., 20 "  | 30. S. 52° E., 179 " to a R.O. near the head of a dry hollow descending into the Island Branch, a S. side of <u>Amoss' and Myers' Purchase</u> |
| 13. South, 60 "  | 31. S. 24° E., 167 paces   |
| 14. S. 30° W., 33 " turn,  | 32. S. 78° E., 14½ "   |
| 15. S. 80° E., 80½ "   | 33. N. 33° E., 115 "   |
| 16. N. 35° E., 22 " to 2 W.O. on E. side of a branch,                          | 34. N. 37° W., 210 "   |
| 17. East, 62 paces   |  |
| 18. S. 64° E., 21 " to a Sp.O. in a bottom, W. side of the Flint Spring Branch |  |
- and by, &c

205- The Pond - Sur. 7 Aug. 1799 for Ezekiel Jones for 38 acres - Beginning at a stone "E.F."

from original Certificate "for the party" with Plat signed - Wm. Clark Jr. D. 1799  
 at the bay of Jay's Delight (sur. for Stephen Jay) and also the bay of Jones's Venture (sur. for Isaac Jones) and running with the last named tract, 2 lines,

207- Pleasant Hills, Whiteford's.  
Scale; 50 p' = 1 inch.



205- The Penn, continued

- 1. N. 67° W., 131 p'.
- 2. S. 21° W., 44 " toward of '102°' line of 'Joy's Delight' and with that land, 2 times,
- 3. S. 20° E., 20 p'.
- 4. S. 20° E., 30 "

206- Peaceable Mountain - Sun 12 Nov. 1808 for James from Certificate "For the Party" with Plat, by said Clark S.N.Co. by Rampley for 8 acres vacant land, bounded all round, &c. Beginning at the end of 1/2 in the "S. 18 1/2° E." (16 1/2) line of Rampley's Venture (sur for said James Rampley) and with said line -

- 1. S. 18 1/2° E., 8 p' to a W.D. at the end thereof, and still thence with,
- 2. S. 60 1/2° E., 57 p' to a Ch. sapling at its end a bound of Expense, (sur for William Smith Esq.) and with said land,
- 3. S. 75 3/4° W., 31 p' to a Rock stone, another, at its end the last tree of The Miller's Fancy (sur for Josias Carter) and with the "giving" line thereof,
- 4. N. 74 1/2° W., 36 1/2 p' to a Rock stone "E.C." the top of The Miller's Fancy, and with the "18" line thereof,
- 5. N. 13° E., 28 p' to the "15" line of Spittlefield (sur for Edward Leonard) and with said line nearly,
- 6. S. 80° E., 8 p' [to the top of said land?] and by, &c.

207- Pleasant Hills - Sun 9 Nov. 1801, for William from Certificate, Dupli. "cate", with Plat, by Whiteford for 66 acres - vacant land William Clark Junr. S.S.A.Co.

bounded all round, &c. Beginning at a W.D. <sup>near dead,</sup> the top of Wall's Disappointment [see Walker's Disappointment, 113, ante.] (sur for Hugh Whiteford) at S. 40° E., 9 feet from a stream - over a spring and, with said land 6 times -

- 1. N. 40° W., 40 p' to a stream between 2 saplings, a W.D. or a Sp.D.,
- 2. N. 30° E., 64 p' to a stream,
- 3. S. 52° E., 54 " to a stream,
- 4. N. 81° E., 16 " to a stream,
- 5. S. 63° E., 20 p' from them,
- 6. S. 63° E., 6 " to a stream in the "42" line of Whiteford's Desire (sur for Hugh Whiteford) [and thence with],
- 7. N. W., 81 p' to its top, and still with said land reversed

207- Pleasant Hills; continued -

- |  |   |
|--|---|
| 8. West, 72 per. to a stone in<br>in the "S. 22° E, 54 7/8" line of ..   | 13. N. 60° E, 34 per. to its top, and<br>still with said land & survey, 4 lines |
| <u>Turkey Pen Glades</u> (seen<br>for John Malson) and thence with   | 14. N. 37° W, 22 per. to a B.D. sapling   |
| 9. S. 22° E, 31 per. with said line to<br>a stone at its end,  | 15. N. 48° E, 44 1/4 " To a Wal. O. sapling,                                    |
| 10. S. 49° W, 177 per. to a stone &c.<br>then 6 Ch. skimpers. Then top of<br>said land with still <del>stone</del> - | 16. S. 31° E, 19 "  |
| with, 2 lines,   | 17. N. 53° E, 48 " To a B.D. line<br>top of <u>Mount Nabo</u>                   |
| 11. South, 24 per. to a stone,   | 18. S. 30° E, 93 per.   |
| 12. S. 5-10° W, 18 " to the "S 22°" line<br>of <u>Mount Nabo</u> (seen for John<br>Webb) and thence with survey,     | and by, &c  |

208- Ramsay's Search. Sun. 23 Jan. 1799 for Robert  
from Cartwright and  
Plot, "Duffield" by  
William Clark Jun. & Co.

Ramsay for 15-1 acres vacant land,  
"adjoining and between" ... Rigger ...

William's Inheritance, Bell Farm, McCall's Delight  
(crad land) and a tract belonging to John Whiteford.  
Beginning at 2 W.D. ... from one rock within 99° of the  
E. side of the Lowest Spring Branch .. of Broad Creek  
and on the W. side of a barren hill, the top of William's  
Inheritance (seen for Hugh Whiteford (of Michael)) and  
with said land -

- |  |                      |
|--|----------------------|
| 1. S. 41° W, 96 per.   | 8. N. 12° E, 20 per. |
| 2. S. 79 1/2° E, 62 " To 2 W.D. at end<br>of "10 1/2" line of <u>Bell Farm</u> | 9. N. 30° E, 51 "    |
| X (seen for Col. Ignatius Wheeler)<br>and surveying said land, 4 lines,        | 10. N. 81° W, 121 "  |
| 3. N. 32° E, 64 per. to a W.D. and<br>ChE                                      | 11. S. 21° E, 120 "  |
| 4. N. 74° E, 18 "  | 12. N. 46° W, 107 "  |
| 5. S. 30° E, 30 "  | 13. N. 19° E, 85 "   |
| 6. S. 77° E, 7 " then  | 14. N. 71° W, 36 "   |
| 7. N. 3° E, 94 " to a place, S. 82° E. 16. S. 19° W, 49 "<br>9 feet from 2 ChE |                      |

208 - Ramsey's Search, continued -

16. N. 46° W., 46 Per.

17. S. 3° W., 53 "

18. S. 22° W., 14 "

19. N. 34° E., 24 Per. toward of the  
"N. 35° E., 24 Per. line of Williams  
Inheritance20. S. 41½° E., 53½ Per. to a Poplar  
Hedge,  
and by, &c.209 - Mistake - Gr. 22<sup>d</sup> May 1790 to Daniel Scott forFrom Certificate of  
Rural Felicity,

15½ acres, but contains 18½ acres -

Vide, D.S. 48.

Begins [at B. in the plat.]

Identical with D.S. 48.

and runs -

1. N. N. E., 32 Per.

2. W. N. W., 52 "

3. N. 64° E., 53 "

4. S. E., 52 "

5. S. S. W., 35 "

6. E. S. E., 2 "

7. N. N. E., 50 Per.

8. N. 50° W., 187½ "

9. S. E., 136 "

10. S. 64° W., 65 "

11. E. S. E., 41 "

12. S. S. W., 24 " and by, &amp;c.

210 - Cool Spring - Gr. 13 May 1786 to Daniel ScottFrom Certificate of  
Rural Felicity,

for 20 acres - Beginning at [the top]

of Mistake [at B. in the plat.]

and runs -

1. N. N. E., 32 Per.

2. W. N. W., 52 "

3. N. 64° E., 53 "

4. S. E., 52 "

5. S. S. W., 50 Per.

6. W. N. W., 20 "

7. S. S. W., 5 "

and by, &amp;c.



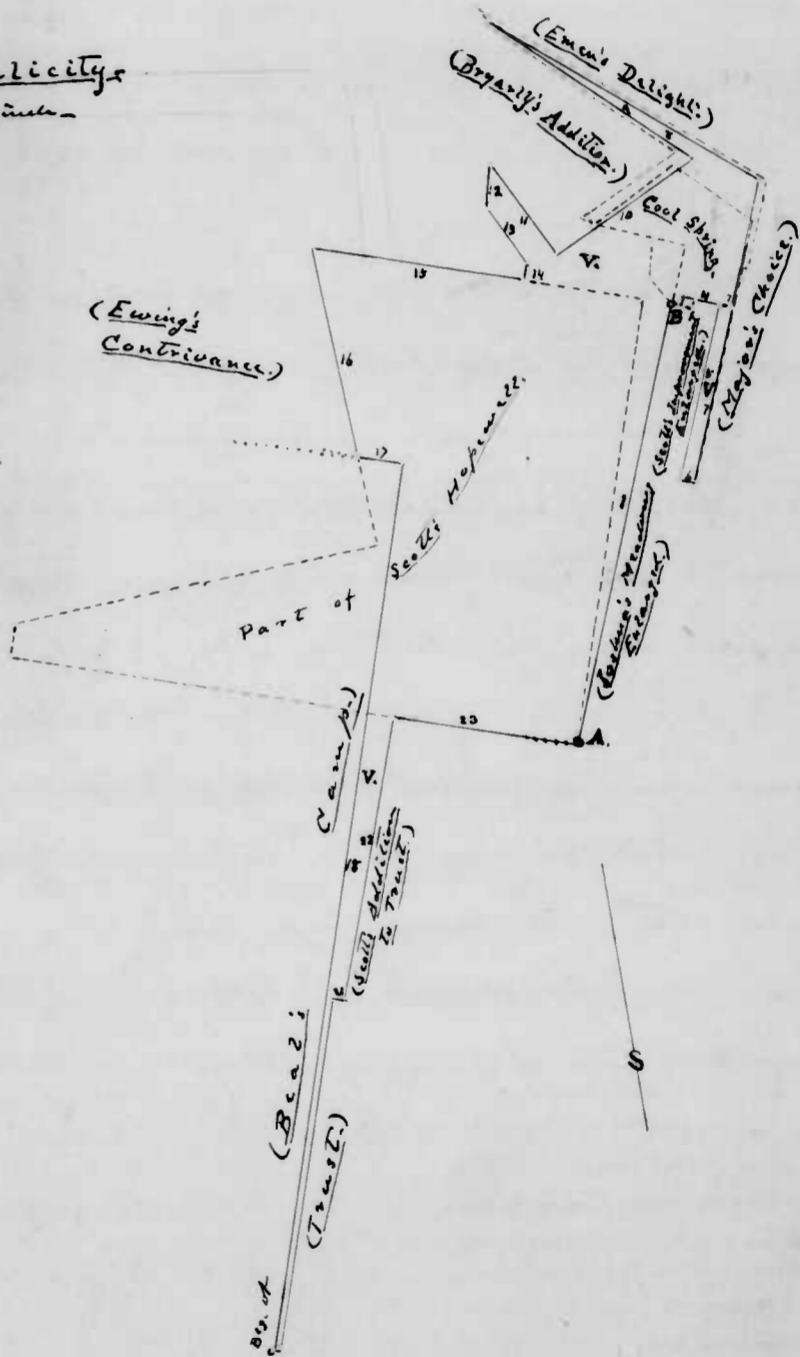
Part of  
 210- Scott's Hopewell - 92. To Daniel Scott  
 from Certificate of Rural Felicity for 265½ acs. Beginning [at A. in the  
 211, part- plat] and running -  
 and running -

- |                         |                        |
|-------------------------|------------------------|
| 1. N. 17½° E., 250 per. | 4. S. 87° W., 205 per. |
| 2. N. 72½° W., 188 "    | 6. S. 17½° W., 29 "    |
| 3. S. 3° E., 168 "      | and by, &c.            |

211- Rural Felicity - Sum. 29 Sept. 1798 from Daniel Scott  
 from Certificate and Plat. "Duplicate" by for 266 acs. - a nursery in Cool  
David Clark, S.H. Spring, (see for 20 ac.) 20 ac., including  
 25 sq. p. 3/4 ac.; Mistake, (92. per 18½ ac. but found to contain  
 18½ ac., less 6 ac. foul, &c.) 12½ ac.; and part of Scott's  
Hopewell (92. per. ) 265½ ac., less 78 ac. foul, &c.; with  
 46 ac. vacant land added. (Then Warrant included  
 3551  
Double Runs, but it was not intended to be surveyed.)  
 Beginning at the original beg. tree of Scott's Hopewell  
 and, with Joshua's Meadows Enlarged, 2 lines, (1½° Var.)

- |  |   |
|--|---|
| 1. N. 21° E., 250 per.   | 7. N. 21° E., 172 per. to <u>Eurus's</u><br><u>Delight</u> and <u>Hermit's</u> (5° Var)   |
| 2. S. 69° E., 6 " To end of<br>5 p. on the "S.W." line of<br><u>Scott's Improvement Enlarged</u><br>and with <u>Scott's land</u> sever-<br>sely, 3 lines, 1½° Var. | 8. N. 50° W., 173 per. to a stone where<br>stood the Sp. O. of said land, and<br>with <u>Bogart's Addition</u> , 2<br>lines (nearly), 2° Var. |
| 3. N. 21° E., 5 per.   | 9. S. 47° E., 136 per.  |
| 4. S. 69° E., 20 "   | 10. S. 64° W., 93 " To end of the S. 25° E.<br>62 p. line <u>Warrant</u> , and with<br>short line <u>Warrant</u> (2° Var)                     |
| 5. S. 21° W., 100 " then   | 11. N. 27° W., 62 per.  |
| 6. S. 69° E., 6 " To a stone by <u>Comm.</u><br>at end of the "W.N.W." line of<br><u>Major's Choice</u> , and with said<br>land, (1½° Var.)                        | 12. S. 15½° W., 23 "  |
|  | 13. S. 28° E., 40 "   |

211- Rural Felicity  
 Scale: 100 ft = 1 inch



211 - Royal Felicity; continued -

- |  |  |
|--|--|
| 14. N. 17 1/2° W., 8 fms. To Scott's Hopewell, and within it, 50 fms.  | 19. E. S. E., 1/4 fms. To the 2d bound? of True, and within that land 2 lines, 40 fms. |
| 15. N. 72 1/2° W., 119 fms. To "giving" line of Ewing's Controversy, and   | 20. N. 18 1/2° E., 200 fms   |
| 16. S. 3° E., 120 fms. with said line to Beal's Camp, "32" line through, and within said line, 50 fms. to its end, | 21. S. 71 1/2° E., 5 " To Scott's Ad- dition to True, and here - with, 2 lines, 40 fms |
| 17. S. 72 1/2° E., 26 fms. and, within the "giving" line through, 60 fms.  | 22. N. 18 1/2° E., 160 fms   |
| 18. S. 17 1/2° W., 300 fms. To the bay of said land  | 23. S. 71 1/2° E., 75 " and by, &c   |

212 - Salisbury Improved - Sur. 25<sup>th</sup> Mar. 1812 for George Chock for 280 acres 1 rood and 17 sq. p. A recovery on Salisbury

- (sur. for 283 1/4 ac., surplus, 19 1/4 ac., less pool &c., 14 1/4 ac.)
- 279 ac. 14 1/4<sup>ac.</sup> with 1 ac. 17 p. vacant land in 2 parcels added. Beginning at a stone set by Commissioners in the middle of 12 W.D., the bay of the original and of Ogg King of Baskam, and, with the original, 12 lines -
- |                                      |  |
|--------------------------------------|--|
| 1. N. 17 1/4° E., 64 fms. To a stone | of Rutledge's part of Bolton   |
| 2. N. 68° W., 12 3/4 " " "           | hook, and with Beal, 4 lines,  |
| 3. N. 3° E., 76 " " "                | 13. S. 42° W., 29 fms. To a stone  |
| 4. N. 67° W., 111 " " "              | 14. S. 9° E., 27 "   |
| 5. N. 33 3/4° E., 33 " " "           | 15. S. 60 1/4° E., 36 1/4 " To a stone near a branch   |
| 6. N. 63 1/2° W., 100 1/4 " " "      | 16. N. 30° E., 60 fms. To the "3 <sup>rd</sup> " line "of that part of... Weather's last Addition and part of Ogg King of Baskam as settled by Comm <sup>rs</sup> 3 May 1790, and within said line (to its end)      |
| 7. S. 81 1/2° W., 74 1/2 " " "       | 17. N. 35° E., 10 1/2 fms. To a stone "S.C." N. 41° and still with said line   |
| 8. S. 22 1/2° E., 30 3/4 " " "       | 18. N. 61 1/2° E., 89 fms. To where the "9 <sup>th</sup> " line of that part of... The Improvement made by Rob <sup>t</sup> Amos to John Chock in 1800 said line, then, with said line of The Improvement, reversed, |
| 9. S. 36 3/4° W., 5.2 " " "          | 19. N. 54 1/2° W., 15 1/2 fms.   |
| 10. S. 80° W., 20 " " "              |  |
| 11. S. 22° E., 66 " " "              |  |
| 12. S. 38° W., 44 " " "              |  |
| and of the N. 40° E., 84 p. line     |  |

212- Salisbury Improved & continued -

- 20. S. 58° W., 7 fms. still with The Improvement; reversed, 7 fms.
- 21. N. 52° W., 69 fms
- 22. S. 48° W., 7 "
- 23. S. 79° W., 36 "
- 24. N. 37° E., 39 " To a place, N. 18 3/4° W., 7 1/2 fms from a stone which stands a W. O. the bag of Dulany's Adventure
- 25. N. 80 1/2° W., 20 fms
- 26. N. 2 1/2° E., 7 " To the "5<sup>th</sup>" line of Chock's Neglect
- 27. N. 52° W., 57 fms. with said line to its end
- 28. S. 26 1/2° W., 39 fms. still with said land
- 29. N. 6° W., 25 fms. still therewith
- 30. N. 25° E., 60 "
- 31. N. 80° E., 48 "
- 32. S. 3° W., 82 fms. to the "1<sup>st</sup>" line of the part of The Improvement next to Amos to Chock, and therewith reversed, 10 fms.
- 33. S. 68° E., 189 fms. to its bag, and still with said tract reversed
- 34. S. 27 1/4° W., 5 fms.
- 35. N. 69° W., 26 "
- 36. N. 86° W., 66 "
- 37. S. 50 1/2° E., 30 1/2 " To the afore said part of Heathcote's Last Ad- dition, and Ogg King of Baskin, and the "4<sup>th</sup>" line thereof, and with said line
- 38. N. 67 1/4° E., 8 fms. to a stone "I.C. N. 85" at its end, and by, &c.

213- Trent Run - Sum. 11 Oct. 1798 for Alexander from Certificate, endorsed "For the party," signed by Rigdon for 41 acres, 2 rods, 17 sq. p. - David Chock's &c.

W. H. Plot - A nursery on Ward's Mistake (9<sup>th</sup> S. P. S. 52 - for 11 ac, less 10 ac. 17 p. yard, &c.) 3 rods, 13 p., with 40 ac. 3 rods, 4 sq. p. vacancy added. Beginning at the end of 23 1/2 p. in the "S. 86° E., 56 p." line of Ward's Intent, sur. for John Ward, the end of the "1<sup>st</sup>" line of the original, and -

- 1. S. 86° E., 3 1/2 fms
- 2. North, 64 "
- 3. N. 42 1/2° W., 25 " To end of the "S. 2° E., 46 p." line of McCoy's Hard Purchase, sur. for Benjamin N. Cress, and with that land, 6 lines, 10 fms.
- 4. S. 74° W., 33 fms
- 5. S. 28° W., 28 1/2 fms
- 6. N. 61° W., 42 "
- 7. N. 20° W., 44 "
- 8. N. 21° E., 88 "
- 9. N. 63° W., 32 " there,
- 10. S. 5 1/2° E., 23 "

213- Trout Run; continued

- |   |                                       |
|---|---------------------------------------|
| N. S. 5-8 $\frac{1}{2}$ ° W., 30 per  | 14. S. 5-3 $\frac{1}{2}$ ° E., 94 per |
| 13. S. 42° E., 19 " To 2 W.D. on W. side of a hill,   | 15. N. 85 $\frac{1}{2}$ ° E., 57 "    |
| 13. S. 16° W., 70 per To end of the 3 $\frac{1}{2}$ line of <u>McCree's Markskiff</u> and with that land, 2 lines | and by, &c                            |

214. Ward's Mistake - 9 $\frac{1}{2}$  ac.

From Certificate of Trout Run, 213- for 11 acres. Beginning [at the end of the

- |                                  |                                     |
|----------------------------------|-------------------------------------|
| 1. South, 38 per                 | 4. N. 83 $\frac{1}{2}$ ° W., 10 per |
| 2. N. 86° W., 33 $\frac{1}{2}$ " | 5. N. 15° E., 78 "                  |
| 3. S. 15° W., 48 "               | and by, &c                          |

215- The Conclusion - Sum. 3 May 1799 for David West from "Duplicate" Certificate and Plat. for 974 $\frac{1}{2}$  acres. A recovery upon Essex [see ante, 101.] (sum. for 115 $\frac{1}{2}$  ac. but have found to contain) 16 $\frac{3}{4}$  ac. with 957 $\frac{3}{4}$  acres vacant land added. Beginning at 2 W.D. from our west, at the end of the "10 $\frac{1}{2}$ " line of Ability [and the end of the "1 $\frac{1}{2}$ " line of the original] and -

- |   |  |
|---|--|
| 1. S. 78° E., 63 $\frac{1}{2}$ per To 2 W.D.  | 7. N. 54° E., 34 per   |
| 2. N. 41° E., 66 "  | 8. N. 85° W., 106 "  |
| 3. N. 39° E., 22 " To 2 W.D. on E. side of a branch,                                | 9. North, 259 "  |
| 4. East, 62 per   | 10. S. 88 $\frac{1}{2}$ ° W., 563 "  |
| 5. S. 39° E., 21 " To a Sp. O. in a bottom on the W. side of the Flat-Spring Branch | 11. S. 38° E., 61 " To a Ch. on a ridge, on the W. side of and near the old Rock Run road, |
| 6. S. 89 $\frac{1}{2}$ ° E., 84 per To 2 Ch. at the head of a hollow,               | 12. S. 7 $\frac{1}{2}$ ° W., 118 per To a W.D. near some Rock, on E. side of a glade,      |

215- The Conclusion; continued

- |  |                                |
|--|--------------------------------|
| 13. S. 13° E., 30 fms to the end of<br>58½ p. on the 3d line of <u>Jarr.</u><br><u>2d's Disappointment</u> , and<br>with the line, | 20. N. W., 29 fms              |
| 14. S. 77° E., 189½ fms to its end, and<br>with that land, 3 lines,  | 21. S. 77½° E., 65 "           |
| 15. S. 48° W., 25 fms.   | 22. N. 19° E., 47 "            |
| 16. South, 51 "  | 23. N. 46° E., 60 "            |
| 17. S. 74° E., 63 " to the 2nd line<br>of <u>Ability</u> , and with it,  | 24. S. 60° E., 20 "            |
| 18. N. 60° E., 7 fms. to its end, and<br>still with <u>Ability</u> , 7 lines   | 25. South, 60 "                |
| 19. N. 18° E., 66 fms to a flat rock.<br>"IP"  | and by (S. 30° W., 93 fms.) &c |

216- The Wee Bit. Sur. 18<sup>th</sup> Dec. 1806 for Isaiah Cox for  
from Certificate with  
Plot, endorsed -  
"for the Office" -

3 rods, 28 sq. p. of vacant land, adjoining  
Littleworth and Snow Hill - Begins

at a W.D. on a steep bank on the S. side of Broad Creek, and

- |                        |                       |
|------------------------|-----------------------|
| 1. S. 89½° W., 20 fms. | 3. N. 84° E., 18½ fms |
| 2. N. 51° W., 10 "     | and by, &c            |

217- Crooked Tract - Apr. 17<sup>th</sup> Dec. 1789 for Anselmer Howlet  
from duplicate Certificate  
with Plot of Crooked  
Tract Contract,  
signed with initials of  
JLT W.C. plat

- |                      |                      |
|----------------------|----------------------|
| 1. S. 70° W., 34 fms | 7. S. 17° W., 19 fms |
| 2. S. 36° W., 22 "   | 8. S. 19° E., 12 "   |
| 3. S. 48° E., 40 "   | 9. S. 65° E., 40 "   |
| 4. S. 50° W., 58 "   | 10. N. 48° E., 34 "  |
| 5. S. 31½° W., 59½ " | 11. N. 21° E., 16 "  |
| 6. S. 34° W., 52 "   | 12. N. 17° W., 31 "  |
- and by, &c

218. Crooked Tract Corrected - Sur. 4 Jan. 1803 for  
from Certificate and

Plot - "Duff's tract"  
signed with initials  
and signed, of D.C., 1841.  
and 1842 -

Andrew Howlet for 119 $\frac{1}{4}$  acres -

A survey on Crooked Tract (gr. for  
43 ac. but contains) 46 $\frac{1}{4}$  ac., with 73 ac. vacant land  
added - Beginning at the end of the "24<sup>th</sup> line of  
the original, and, with that land, 10 lines -

- |   |  |
|---|--|
| 1. S. 36° W., 22 fms  | 18. N. 62 $\frac{1}{2}$ ° E., 28 fms   |
| 2. S. 48° E., 40 "  | 19. N. 37° E., 28 "  |
| 3. S. 50° W., 58 "  | 20. S. 78° E., 30 "  |
| 4. S. 31 $\frac{1}{2}$ ° W., 59 $\frac{1}{2}$ " To a Ch <sup>o</sup> point<br>at a place, S. 78 $\frac{1}{2}$ ° W. 1 p. 2 links<br>from a Ch <sup>o</sup> | 21. N. 4° W., 25 "   |
| 5. S. 17° W., 19 fms  | 22. N. 43° W., 18 "  |
| 6. S. 19° E., 12 "  | 23. N. 1° E., 22.7 " To the end of<br>the "S. 58 $\frac{3}{4}$ ° E. 74 p. 1" line of<br><u>Addition to Robinson's Certifi-<br/>cate</u> , sur. for Thomas<br>Johnson Tenn. and with<br>said line reversed, |
| 7. S. 65° E., 40 "  | 24. N. 58 $\frac{3}{4}$ ° W., 61 $\frac{1}{2}$ fms   |
| 8. N. 48° E., 34 "  | 25. S. 24 $\frac{3}{4}$ ° E., 55 $\frac{1}{2}$ " To the end of<br>the "last line of Howlet's<br>Choice", sur. for the said<br>Andrew Howlet and, with<br>said land reversed, 3 lines,                      |
| 9. N. 21° E., 16 "  | 26. S. 17° W., 34 fms  |
| 10. N. 17° W., 4 " To a stone, then   | 27. S. 76° W., 57 $\frac{1}{2}$ "  |
| 11. N. 22° E., 46 "   | 28. S. 17° W., 16 " To a Hick, then  |
| 12. S. 74° E., 26 "   | 29. N. 67 $\frac{1}{2}$ ° W., 38 "   |
| 13. N. 22° E., 72 "   | and by, &c.  |
| 14. N. 8 $\frac{1}{2}$ ° W., 16 "   |  |
| 15. N. 57° E., 37 " To 2 W.D. corners<br>on road. 4 rods on each  |  |
| 16. N. 64° E., 12 fms   |  |
| 17. S. 89° E., 14 "   |  |

219- The Castle of Desolation. Sur. 18 Jan. 1790 for William Dawson and gr. 12 Mar. 1794 to Patrick Doran for 37 acres plus 37 acres -

From Certificate in Dawson and gr. 12 Mar. 1794 to Patrick Doran for 37 acres plus 37 acres - Beginning at a stone set. at the end of 5-2 p. 2 ... Beginning at a stone set. at the end of 5-2 p. 2 ... Beginning at a stone set. at the end of 5-2 p. 2 ...

220- The Castle of Desolation Resurveyed. Sur. 21 Feb. 1804, from Certificate and Plat. for the Party, signed for Philip Doran for 39 1/4 acres - by David Clark S.M.C.

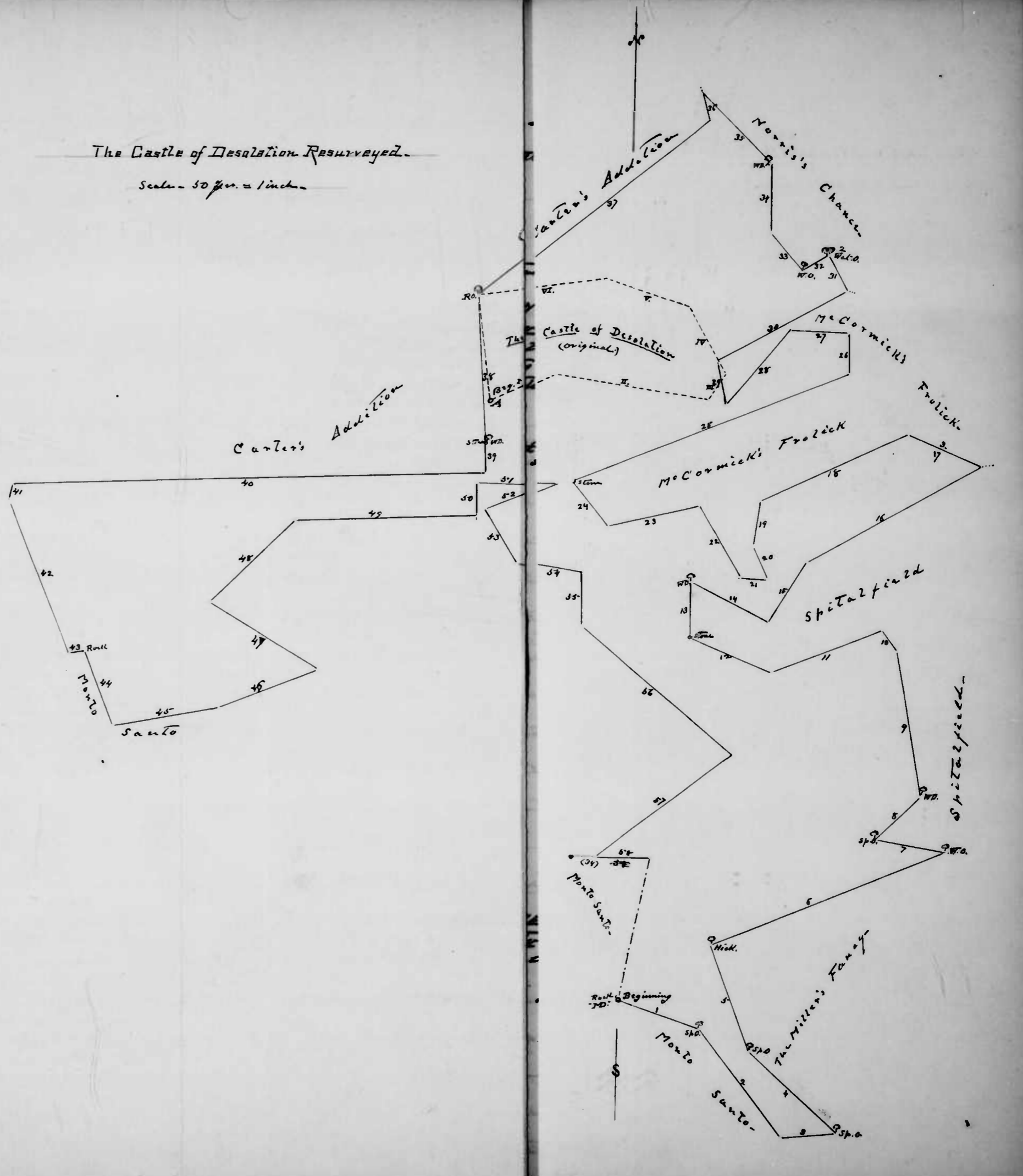
Annexary on The Castle of Desolation (sur. for 37 ac., less deficiency 4 ac. 22 p. 2, and part of 8 ac. 18 p. 2) 32 ac. 3 rods, with 364 ac. 2 rods vacant land added - Beginning at a large rock ...

at the end of the S. 48° E., 60 p. 2 ... (5<sup>th</sup>) line of The Miller's Fanny ... (sur. for Josias Carter) and with said land necessarily, 3 lines, 4. N. 48° W., 60 p. 2 ...

- 1. S. 73° E., 42 1/2 p. 2 ... 2. S. 38° E., 68 " ... 3. N. 85° E., 28 " ... 4. N. 48° W., 60 p. 2 ... 5. N. 20° W., 57 " ... 6. E. N. E., 127 " ... 7. N. 80° W., 35 1/2 p. 2 ... 8. N. E., 31 p. 2 ... 9. N. 100° W., 74 " ... 10. N. 34° W., 12 " ... 11. S. 68° W., 60 " ... 12. W. N. W., 4 1/2 " ... 13. North, 27 p. 2 ... 14. S. 63° E., 4 1/4 " ... 15. N. 31° E., 36 " ... 16. N. 60° E., 101 " ...

The Castle of Desolation Resurveyed.

Scale - 50 p. 2 = 1 inch.



220- The Castle of Desolation Resurveyed, continued-

17. N. 67° W., 39½ fms. To its end, and still with that land, 13 lines,  
18. S. 64½° W., 82 fms  
19. S. 8° W., 23 "  
20. S. 25° E., 18 "  
21. West, 14 "  
22. N. 29° W., 41 "  
23. S. 75° W., 57 "  
24. N. 37½° W., 29 " To a stream by a Hill.  
25. E. N.E., 150 "  
26. North, 21 "  
27. West, 30 "  
28. S. 39½° W., 50 "  
29. N. 12° W., 22 " = 12½ " Turn <sup>around</sup> <sup>to a</sup> <sup>"S. 25° W. 90° [sic]"</sup> <sup>"S. 25° W. 90° [sic]"</sup>  
30. N. 60° E., 74 " to <sup>"N. 28° W. 31 1/2"</sup> <sup>(6E) line of Norris's Channel,</sup> <sup>sur. for Benjamin Bradford</sup> <sup>Norris, and Thurnwite,</sup>  
31. N. 28° W., 19½ fms. To 2 W.D. at its end, and still with said land, 4 lines  
32. S. 59° W., 15 fms. To a forked W.D.  
33. N. 40° W., 25 "  
34. N. 10° W., 35 " To a plain E. 1/2 fms. from a W.D.  
35. N. W., 49 fms. To the "S. 15° E., 20 fms" (18E) line of Carter's Adeli-  
Tenu, sur. for Daniel Carter, and with said line to its end,  
36. S. 15° E., 13½ fms., and still with said land, 4 lines,  
37. S. 50½° W., 142 fms. To a R.D. [at the end of the "S. 82° W., 60½ fms" (6E) line] of the original.  
38. S. 3½° E., 74 fms. To a W.D. and still  
39. S. 3° E., 16 "  
40. S. 87° W., 239 "  
41. S. 14° W., 6½ " To a stable  
42. S. S.E., 83 " To the "N. 80½° E., 56 fms" (25E) line of Monte Sauter, and Thurnwite, to the top of a large rock at its end,  
43. N. 80½° E., 8 fms. and still with said land, 3 lines,  
44. S. S.E., 40 fms.  
45. N. 81° E., 5-8 fms. To a stream  
46. E. N.E., 54 " Turn  
47. N. 60° W., 65 "  
48. N-E-, 60 "  
49. N. 87° E., 92 "  
50. N. 3° W., 16 "  
51. East, 35 "  
52. N. S.W., 33 "  
53. S. 32° E., 32 "  
54. S. 83° E., 27 "  
55. South, 27 "  
56. S. 50° E., 100 "  
57. S. 52° W., 86 " To the "East, 40 fms" (34E) line of Monte Sauter, and with said line,  
58. East, 28 fms. To its end, and by, &c.



221- The Contention - Sun. 2 April 1800 for David  
from Certificate and  
Plat. endorsed West for 174 $\frac{1}{2}$  acres - A survey on  
"For the Party, or  
"Duplication" Jarrett's Disappointment (sur.

for ) 115 $\frac{1}{2}$  acres; with 59 ac vacant  
land added in two parcels containing respectively, (a) 46 $\frac{3}{4}$   
ac., and (b) 12 $\frac{1}{4}$  ac. - Beginning at the beg. of the original  
and running thence -

- |   |  |
|---|--|
| 1. S. 41 $\frac{1}{2}$ ° W., 14 fms to 2 Sp. O. (or B.O.)<br>sits on the brow of a hill<br>opposite the Turkey Penn<br>Marsh, | 10. S. 60° W., 11 fms  |
| 2. N. 57° W., 83 fms  | 11. S. 74° E., 47 $\frac{1}{2}$ "  |
| 3. N. 27° W., 141 "   | 12. S. 10° E., 8 $\frac{1}{2}$ "   |
| 4. S. 77° E., 58 $\frac{1}{2}$ "  | 13. S. 74° W., 60 "  |
| 5. N. 27° W., 7 " to end of the "24"<br>line of the original and with<br>that said land, 10 lines,                            | 14. S. 16° E., 25 "  |
| 6. S. 77° E., 246 fms   | 15. N. 37 $\frac{1}{2}$ ° W., 198 " then, with the<br>"giving" line of the original, |
| 7. S. 48° W., 25 "  | 16. S. 30° W., 31 $\frac{1}{4}$ fms, then,   |
| 8. South, 51 "  | 17. S. 37° E., 207 "   |
| 9. S. 74° E., 63 "  | 18. S. 33° W., 10 "  |
|   | 19. N. 87° W., 207 " to the "giving" line<br>of the original,<br>and by, &c.         |

222- Contention Resurveyed, The - Sun 13 Feb. 1802 for  
from Certificate and  
Plat. "A Duplication" David West for 46 $\frac{3}{4}$  acres - Under a  
Proclamation Warrant (5 May 1801) to

resurvey 59 ac. vacant land, &c. [See 221 ante] excluding the  
2<sup>d</sup> vacancy, 12 $\frac{1}{4}$  ac. as part of "Little Contention Manor No 2."  
Beginning at 2 Sp. O. (or 2 B.O.) sits on the brow of a  
hill opposite the Turkey Penn Marsh and at the  
end of the "1<sup>st</sup>" line of The Contention and running

222 - The Contention Resurveyed, continued

Mason with said original, The Contention, 3 lines -

- |  |   |
|--|---|
| 1. N. 57° W., 83 paces   | 4. S. 27° E., 160 paces with said line<br>reversely to it by.               |
| 2. N. 27° W., 141 "  | 5. S. 63½° E., 10½ paces still with said<br>land reversely to its leg, and, |
| 3. S. 77° E., 58½ " To the "2d" line of<br><u>Jarrell's Disappointment</u> . | with the "1st" line of the original<br>to, &c.                              |

223 - The Addition [Gillespie's] - Sun 18 April 1803 from  
manuscript and  
plot, "a Duplicate" John Gillespie for 7 acres, 3 rods, 2339 p?

vacant land. Beginning at the end

of the "S. 20° E., 20 p?" (8E) line of Is It Mine and with that  
land, 2 lines -

- |   |  |
|---|--|
| 1. N. 20° W., 20 paces  | Hence and with said land<br>reversely 2 lines,               |
| 2. W. NW, 33½ " To a rock upon<br>the mouth of a branch at end<br>of the "S. 77½° W., 47 p?" (8E) line<br>of <u>Traveller's Rest</u> sur. for Arch. | 3. N. 77½° E., 47 paces<br>4. S. 34° E., 39 "<br>and by, &c. |

and 8/7/94 -

224 - Conclusion - Sun 25 Oct. 1802 for Jesse Jarrell from  
from "Certificate" in  
"Duplicate" signed by  
David Clark & H.C.

40 acres Under "Warrant of Proclamation  
"... 12 Oct. 1802... To resurvey... 329½ ac. included

"in a resurvey made for him [J.J.] 4 Feb. 1796... Little Contestable Manor

"under, on Special Warrant... in part of... Amos's and Myers's Puzzle... 97 ac.

"1795, &c." - Excluding 289½ ac. parcel, &c. Beginning at the end

of the "S. 57° E., 20 p?" (8E) line of Contestable Manor, N° 1, and with it,

- |   |  |
|---|--|
| 1. N. 27° W., 141 paces, and still with<br>that land,   | 3. S. 20° E., 122 paces to the "S. 32° W.,<br>109 p?" (8E) line of <u>Contestable<br/>Manor, N° 2</u> , and with that line |
| 2. S. 77° E., 58½ " To the "N. 27° W., 160 p?"<br>(2d) line of <u>Jarrell's Disappointment</u><br>and, with said line reversely | 4. S. 32° W., 30½ paces to <u>Amos's and<br/>Myers's Puzzle</u> .  |

and by, &c.

and 8 Feb. 94.

11294  
 225- The Buckskin - Sur. 22 May 1798 for David West  
 from Belgrade "for  
 the party" signed by  
 David West, S.H.C.  
 with Plot - for 228  $\frac{1}{4}$  acres. A survey on 469 ac  
 of vacant land included in a survey

Belgrade (made for Abraham Jarrett 30 May 1794 on...  
Wild Cat Den) and found to contain 539  $\frac{1}{2}$  ac. of which  
 4 acres lies in Pennsylvania, and 410  $\frac{1}{2}$  lies part of Nor-  
folk, with vacant land added, 103 ac. Beginning at  
 the E. of Wild Cat Den and of Belgrade, and with  
 the "giving" line of the former, namely -

- |  |   |
|--|---|
| 1. S. 88 $\frac{1}{2}$ ° W, 283 fms. to the N. 260 $\frac{1}{2}$ °                 | 2. S. 88 $\frac{1}{2}$ ° E, 1054 fms. to a W.D.,<br>and still with the State Line,          |
| 3. North, 9 fms.   | 4. S. 88 $\frac{1}{2}$ ° E, 16 fms.   |
| 5. S. 88 $\frac{1}{2}$ ° W, 563 "  | 6. South, 219 " to the "4E" line<br>of <u>Wild Cat Den</u> and terminate<br>there, 3 lines, |
| 7. N. 38° W, 46 " to a W.D.  | 7. N. W., 40 fms.   |
| 8. S. 50° W, 101 "   | 8. North, 147 "   |
| 9. N. 48° E, 101 $\frac{1}{2}$ " to a mark in the<br>State line, and with the line | 9. N. 88° W, 160 "  |
|  | and by, &c.   |

99- The Buckskin Corrected - [For description, see 99 ante.]  
 [for Plot see p. 122, ante.]

Synopsis -

<u>Belgrade</u> contains	-----	539 $\frac{1}{2}$ ac.
Land lying in Pennsylvania	-----	4 ac.
	Part of said land cut off by ... <u>Norfolk</u> and said by David West to be included in other surveys	-----
Lying in <u>Johnson's Enlargement</u>	-----	20 ac. -- 442 $\frac{1}{2}$ ac.
		97 $\frac{1}{2}$ ac.
Vacant land added	-----	103 "
<u>The Buckskin Corrected</u> contains	-----	200 $\frac{1}{4}$ acres

J.S. 74

226 - Abraham's Pleasure - Sur. 19 Dec. 1771, per Abraham  
From Certificate of  
Abraham's Pleasure Corrected Jarrett, for 314 acres. Partly in Harford,  
[Colour, 227] John Linn field.  
Book CXLIII. 72 and partly in Baltimore County -

Beginning at the beg. of Hall's Lot on Hickory and a W.D. of '92

- |                   |                    |                            |
|-------------------|--------------------|----------------------------|
| 1. North, 32 per. | 8. S-W, 75 per.    | 16. S. 44° W, 66 per.      |
| 2. N. 30° W, 26 " | 9. S-E, 95 "       | 17. S. 19½° E, 74 "        |
| 3. N. 30° E, 80 " | 10. E. NE, 404 "   | 18. S. 67½° W, 100 "       |
| 4. N. 85° W, 46 " | 11. N-W, 130 "     | 19. N. 20° E, 50 "         |
| 5. S. 19° W, 76 " | 12. North, 88 "    | 20. N. 4° W, 60 "          |
| 6. S-W, 50 "      | 13. S. 58° W, 52 " | 21. N. 30° W, 35 "         |
| 7. S-E, 34 "      | 14. S. 11° W, 61 " | 22. South, 52 " and by, &c |

J.S. 73-

227 - Abraham's Pleasure Corrected - Sur. 26 Dec. 1797, per  
From Certificate and Plat;  
"A duplicate signed by Jesse Jarrett for 94½ acres. Urban an  
and of book Jarrett's 1797  
John Linn, p. 288 CXLIII. order from the Chancellor to correct

the Certificate of Abraham's Pleasure by reducing the  
 quantity of land therein called for - Part in Harford  
 and part in Baltimore County. Beginning at the  
 end of 6 per. in the "E. NE, 404 per." (10 E) line of the original  
 and running thence -

- |                        |  |
|------------------------|--|
| 1. N. 65½° E, 390 per. | 4. S. 19½° E, 19 per. and still with<br><small>said original, 2 per.</small> |
| 2. N-W, 61 "           | 5. S. 67½° W, 100 "  |
| 3. S. 63½° W, 132 "    | 6. S. 58° W, 142 "   |
- to 76 per. line of  
the original, and with it to its end,  
 and by, &c

228 - Brother's Agreement - Sur. 7 Oct. 1789 for Mark  
 from Certificate and  
 and Plat, "A Duplicate," McGowan for 55 acres. A conveyance  
 (had not been returned) as in  
 Court:]  
 in Bear Lodge (leased land) 28 $\frac{1}{2}$  ac. with  
 26 $\frac{1}{2}$  ac. vacant land added - Part of The Reserve - Begin-  
 ning at a stone where stood the log. town of Bear  
Range gr. to Thomas Johnson [and also the log. of  
Bear Lodge] and with the "1<sup>st</sup>" line of said land -

- |   |  |
|---|--|
| 1. N.E. by N, 100 paces to a stone at<br>its end, a bound? of a survey...<br><u>Samuel's Chance</u> ... made for Saml.<br>Corbit and James Clendinning, Ex <sup>rs</sup><br>of Wm Corbit; increased, and with<br>said land survey, 3 lines, | 8. South, 2 paces to "2 <sup>d</sup> " line of <u>The</u><br><u>Three Sisters</u> and <u>Therewith</u> ,   |
| 2. S. 47 $\frac{1}{2}$ <sup>25.3</sup> ° W., 21 paces to a stone, then  | 9. S. 87 $\frac{1}{2}$ <sup>20</sup> ° W., 215 paces to a stone. 3 rods<br>by corner? at its end,  |
| 3. S. 54° E., 13 <sup>13<math>\frac{1}{2}</math></sup> " to a Gun sep <sup>r</sup> of<br><u>Samuel's Chance</u>   | 10. N. 82° W., 8 $\frac{1}{2}$ paces to stone... 1 rod<br>placed by corner? at the log. of<br><u>Begin</u> gr. to Wm Corbit, and<br><u>Therewith</u> as settled, 4 $\frac{1}{2}$ lines |
| 4. S. 33° E., 30 paces to "3 <sup>d</sup> " line of<br><u>Harris's Delight</u> ... gr. to John<br>Harris, and with that land,<br>survey, 3 lines  | 11. N. 87 $\frac{1}{2}$ <sup>20</sup> ° E., 100 paces to a stone. 2 rods   |
| 5. S. W., 173 $\frac{1}{2}$ paces to end of "2 <sup>d</sup> "<br>line thereof,  | 12. N. 2 $\frac{1}{4}$ ° W., 80 " " " " 3 "  |
| 6. South, 80 paces  | 13. N. 20 $\frac{1}{2}$ ° E., 50 " " " " 4 "   |
| 7. East, 118 " to a Sp. O. by and<br>on the N. side of a swamp, the<br>log. of said <u>Harris's Delight</u>   | 14. N. 69 $\frac{3}{4}$ ° W., 12 " " " " 5 rods...<br>placed by 7 $\frac{1}{2}$ rods, at end of "4 <sup>th</sup> " line of <u>Begin</u>  |
|   | 15. S. 42 $\frac{3}{4}$ ° W., 12 paces to a line drawn<br>S.E. by E from end of the "S.E. by E,"<br>98 $\frac{1}{2}$ ° line of <u>Bear Range</u> ,                                     |
|   | 16. N.W. by W., 1 paces to the end of that<br>line and, with that land,  |

27, &c

229 - Bear Lodge - Sur. 6 Dec. 1748 for James Poter, for  
 included in Certificate  
 of Brother's Agreement, 28 acres lease land -  
 228 ante.

- |                         |                         |
|-------------------------|-------------------------|
| 1. N.E. by N, 100 paces | 3. S. 32° W., 100 paces |
| 2. S. 35° E., 38 "      | 4. S. 66° W., 46 "      |

and 27, &c

230 - Belgium - Sur. 21 Feb. 1804 for Philip Doran for  
 from Certificate and Plat  
 "for the Party", signed by 40 $\frac{1}{2}$  acres & vacant land - Beginning  
 David Clark S.H.L.  
 [Corrected therein in ind.] at a S.P.O. in a field near the head of a  
 hollow, shown, &c. for the leg. of Richardson's Wilderness,  
 sur. for Benjamin Richardson and, with its giving" line reversed  
 1. S. 42 $\frac{1}{2}$ ° E, 142 paces to end of the "N. <sup>S. 17 $\frac{1}{2}$ ° W, 53 $\frac{1}{2}$  paces</sup>  
 "S. 2° E, 115 paces (3 $\frac{1}{2}$ ) line ~~thence~~  
 of said land, and still with said S. S. 37 $\frac{1}{2}$ ° E, 34 "  
 land reversed, 2 lines,  
 2. S. 52° W, 110 paces 6. East, 32 "  
 3. N. 40° W, 52 "<sup>47 paces</sup> to a heap of stones 7. N. 38° E, 53 "  
 at end of the "S. 40° E, 74 $\frac{1}{2}$ " (29E)  
 line of Monte Sauto sur. for 8. East, 9 " then  
 Margaret Doran, and with 9. N. 82° E, 75 $\frac{1}{2}$  " and by, &c.  
 it, 5 lines

231 - Chance [Pyle's] - Sur. 25 June 1806 for William Pyle  
 from Certificate and  
 Plat "for the Party"  
 signed David Clark S.H.L. for 8 $\frac{1}{2}$  acres vacant land - Beginning  
 at the end of 48 paces in the "S. 50° W, 60 paces"  
 (9 $\frac{1}{2}$ ) line of Saint Anns, and, with said line reversed, 40 paces, -  
 1. N. 46° E, 48 paces to its leg. and 4. S. 67 $\frac{1}{2}$ ° W, 186 $\frac{1}{2}$  paces to 1 $\frac{1}{2}$  line of  
 still with that land, reversed, Pyle's Addition and with it, 2 $\frac{1}{2}$  paces  
 2. N. 66° E, 86 $\frac{1}{2}$  paces, to the "N. 80° W, 5. N. 87 $\frac{1}{2}$ ° E, 27 $\frac{1}{2}$  paces to its end, and  
 "203 paces" (2 $\frac{1}{2}$ ) line of Williams' still with said land, 2 $\frac{1}{2}$  paces  
Discovery, and, with that 6. S. 55 $\frac{1}{2}$ ° E, 13 paces  
 land, 2 $\frac{1}{2}$  paces, 2 lines, and by, &c.  
 3. N. 82 $\frac{1}{2}$ ° W, 7 $\frac{3}{4}$  paces

232 - Biddell's Farm - Includes Londonderry (sur.  
 from Certificate and  
 Plat - for acres) E. Hedge's  
 [See also 233 part,  
 and 5-8 ante.] Addition (sur. for  
 for acres) Stewart's Neglect, (sur.  
 and Amess's March (sur. 17 Feb. 1774 for Benjamin Amess & Son for) 16 $\frac{3}{4}$  acres,  
 for acres) with vacant land  
 added in 2 parcels containing respectively, (a) (b)

233- Amoss' Marsh - Sur. 1 Feb. 1774, for Benjamin Amoss  
 from a Certificate and  
 Plat. "from Cert. (W.C.)  
 of James, for 16 $\frac{3}{4}$  acres, part of the  
 Reserve land. Beginning at the end

of 6 $\frac{3}{4}$  on the S. 53° E., 50 $\frac{3}{4}$  ( ) line of Edwards'  
land it intersects the ( ) line of Stewart's Neglect ]  
Addition and running [with Edwards' Addition, 2 lines] -

- |                                     |   |
|-------------------------------------|---|
| 1. S. 53° E., 44 $\frac{3}{4}$ per. | 5. N. 53° W., 34 $\frac{3}{4}$ "                                |
| 2. S. 35° W., 109 "                 | 6. N. 74° E., 68 "  |
| 3. S. 25° E., 11 "                  | 7. N. 16° W., 14 "  |
| 4. N. 38° E., 121 "                 | 8. S. 69 $\frac{1}{2}$ ° W., 62 " to <u>Stewart's Neglect</u> . |

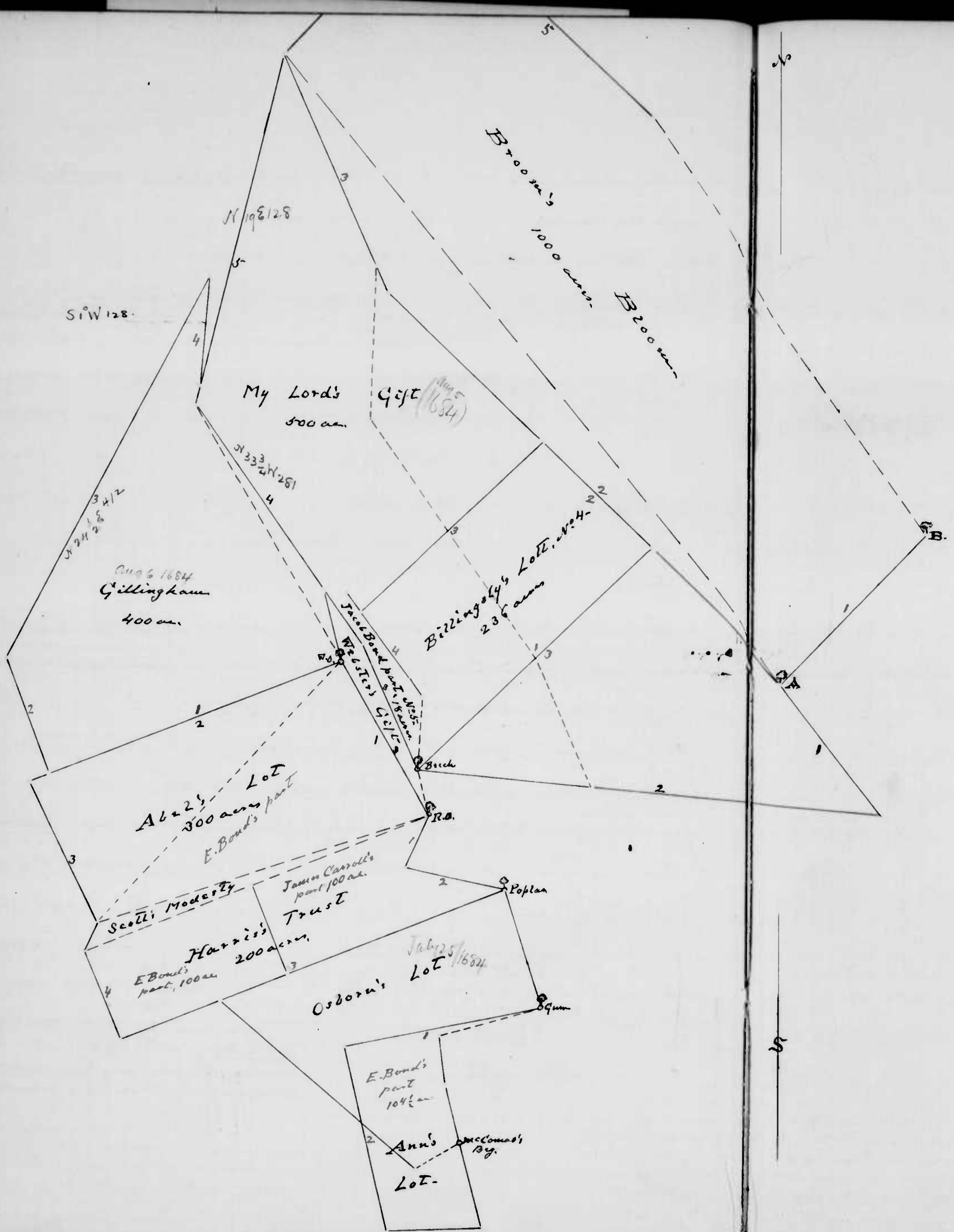
and with it, by, &c.

234- The Outlet - Sur. 29 Oct. 1803 for Robert Amoss  
 from Certificate and  
 Plat. "G. Duplantier" for 16 acres. Part of his lease called  
Amoss' Outlet - purchased by him from

the State's Intendant, Daniel of St. Thomas Jussieu - Be-  
 ginning at a stone between 2<sup>nd</sup> W.O., the E. of said Amoss'  
Outlet, and (at) the end of the "N. 70° W., 16 $\frac{3}{4}$  (5<sup>th</sup>) line of  
The Improvement, sur. for said Amoss, and with  
 said land, 2 lines -

- |   |   |
|---|---|
| 1. S. 70° E., 16 $\frac{3}{4}$ per.   | 4. S. 14 $\frac{3}{4}$ ° W., 22 $\frac{3}{4}$ per. to the E. of<br>of said land,  |
| 2. N. 17° E., 130 "   | 5. S. 61 $\frac{1}{2}$ ° W., 44 $\frac{3}{4}$ per. to a stone<br>a boundary of <u>Sauls' land</u><br>[ <u>Salisbury</u> ] |
| 3. N. 66° W., 6 " to the end of the<br>"N. 14 $\frac{3}{4}$ ° E., 22 $\frac{3}{4}$ " line of <u>Outlet</u><br><u>Enlarged</u> sur. for Benjamin<br>Amoss and with it, reversely | and by, &c.   |

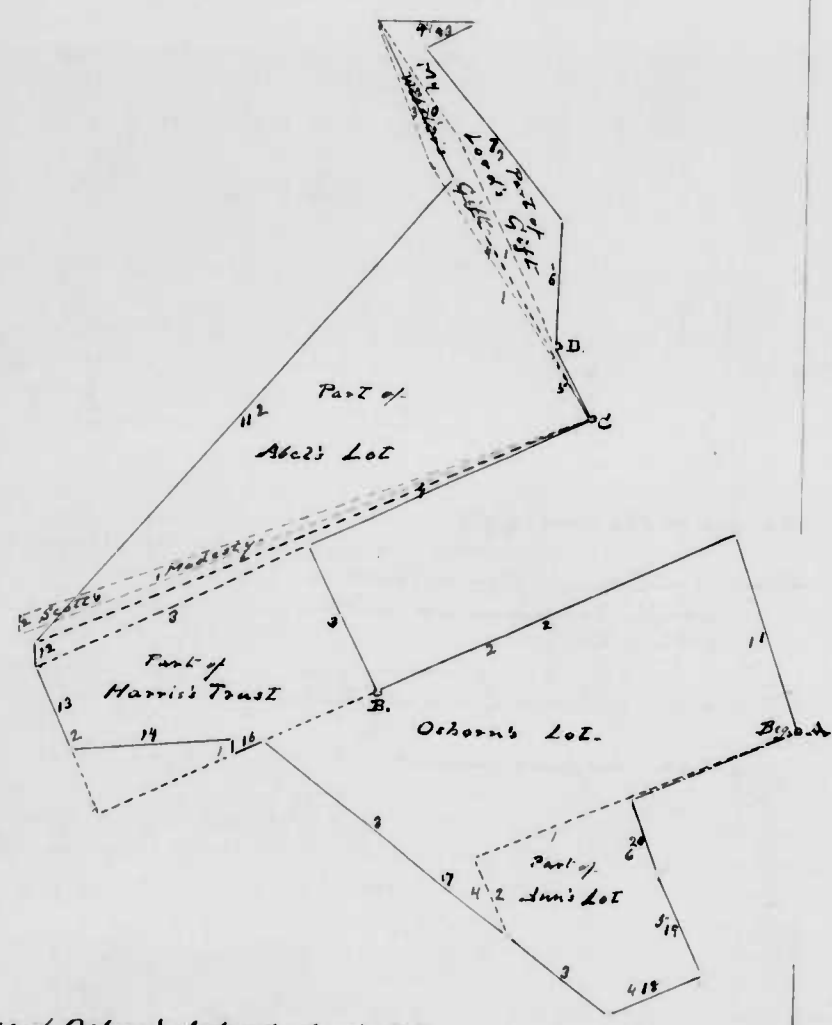
Plat illustration of  
Bilsey's Delight  
 2852



A = Bg. of My Lord's Gift  
 B = Bg. of Broom's Bloom, [both of which are] laid down with 3° Variation.  
 N.B. Red lines by course and distance.  
 - Scale = 100 feet = 1 inch -



2357  
Batscy's Delight  
 Scale - 100 paces = 1 inch



A = Bdy. of Osborn's Lot, of Ann's Lot  
 and of Piers Survey.  
 B = Bdy. of Harris's Trust.  
 C = Bdy. of Abel's Lot.  
 D = Bdy. of Webster's Gift, and  
 of My Lord's Gift.

2357 Batscy's Delight. Sur. 16 Jan. 1810 for Elizabeth Bond  
 from Certificate under  
 2 Plats, "A. Supplement" for 3-32 1/2 acres. A survey on part  
 N.B. J.L. 420- of Abel's Lot, 139 ac. 16 sq. p.; part of  
Osborn's Lot, 209 ac. 2 1/2 23 sq. p.; part of Harris's Trust, (93 ac.  
 3 1/2 30 p.; less 22 ac. 2 1/2 34 p. yard, &c.) 81 ac. 36 p.; part of  
Ann's Lot (9 1/2 11 May 1797) to Ralph Bond for 104 1/2 ac.) 55 ac. 1 1/2  
 5 p.; Webster's Gift, (14 ac. 2 1/2 16 p.; less 5 ac. 2 1/2 4 p. yard, &c.)  
 9 ac. 12 p.; Scott's Modesty (9 ac. 2 1/2 10 p.) which was all found  
 to be yard, &c., and therefore excluded; and part of My  
 Lord's Gift, 24 ac. 3 1/2 35 p.; with 12 ac. 3 1/2 33 p. vacant  
 land added in two parcels. Beginning at a stem "I" close  
 to the W. side of Bismar's Run at the mouth of a smaller  
 branch, where stood a Gum, the E. of said Osborn's Lot,  
 and running thence -

1. N. 17 1/2° W., 117 paces to a Poplar of said land.
2. S. 63° W., 220 paces to stem "B";
3. N. 25° W., 90 " to a stem,
4. N. 63° E., 172 " to a R.O. the top of Harris's Trust and of Abel's Lot
5. N. 26 1/2° W., 45 1/2 paces to a stem where stood a Birch at end of 2<sup>d</sup> line of My Lord's Gift
6. N. 2 1/2° E., 70 paces to Bismar's Run
7. N. 39° W., 124 " to a stem between 3 Birch saplings on E. side of the Run,
8. N. 63° E., 32 paces ending on W. side of the Run, then down the Run,
9. S. 89 1/2° W., 58 paces to stem "I" in 4<sup>th</sup> line of My Lord's Gift.
10. S. 27 1/2° E., 97 1/2 paces to a W.P. the top of Gillingham's.
11. S. 40 1/2° W., 350 1/2 paces to stem at end of "3<sup>d</sup>" line of Abel's Lot, as shown on.
12. S. 23° E., 12 1/2 paces to a stem "2<sup>d</sup>" supposed to be in the "giving" line of Harris's Trust,
13. S. 25° E., 50 paces to a stem in a line supposed to be in the "East" line of Gibson's Park
14. N. 86° E., 89 1/2 paces to stem out by corner at end of "2<sup>d</sup>" line of Gibson's Park
15. S. 41° E., 9 1/2 paces to a stem near the foot of a hill
16. N. 65° E., 19 1/2 paces to a stem by a small branch, at end of 290 paces on a line drawn S. 68° W. from a Poplar at end of "1<sup>st</sup>" line of Osborn's Lot,
17. S. 52 1/2° E., 245 paces to a stem near the head of a hollow
18. N. 66° E., 56 paces to a stem "3<sup>d</sup>"
19. N. 25 1/2° W., 63 " to stem set by corner at end of "2<sup>d</sup>" line of Ann's Down,
20. N. 19° W., 44 paces to a stem near a W.P. sapling and by, &c.

236. Prospect. Sun 23 June 1797 from Joseph Miller for 237½ acres  
 from copy (signed by James  
 Starbuck) of Certificate and Plat, A survey of Geoffrey's Rosemount Prospect  
 "for the Party" Survey made  
 by David Clark S.H.

- [here] 155 ac., with 82½ ac. vacant  
 land which in two parcels, containing respectively 124½ ac., and  
 (2) 33 ac. Beginning at a large heap of stones on the W.  
 side of and near the top of a hill to the N. ward of...  
 the Dogwood Spring emptying into Broad Creek, ... the  
 top of the original, and with the original, 2 lines -
- |   |  |
|---|--|
| 1. S. 51° E., 64 fms.   | 19. S. 9° W., 20 fms. to 3d line of the original and thence with it              |
| 2. N. 43° E., 24 "  | 20. N. 69° W., 65 fms. to its end, and still with the original, 2 lines,         |
| 3. S. 63° E., 34 "  | 21. S. 75° W., 56 fms.   |
| 4. S. 21° W., 38 "  | 22. S. 31½° W., 51 " to the "giving" line of the Grove Enlarged and with it      |
| 5. S. 50° E., 28 "  | 23. S. 23½° W., 15 fms. to the top of said hill,                                 |
| 6. S. 26½° W., 37 "   | 24. N. 69½° W., 2 fms. to the 5th line of the original, and with it,             |
| 7. N. 35° W., 67 "  | 25. S. 22° W., 36 fms. to its end,   |
| 8. S. 54° W., 24 "  | 26. S. 25° W., 26 "  |
| 9. S. 20° E., 70 "  | 27. N. 70° W., 24 "  |
| 10. N. 76½° E., 44 " to a Black rock stem on the N. side of Broad Creek near the end of the S. 30° W., 64 fms. line of the Meadow Ground, | 28. N. 28° W., 20 "  |
| 11. N. 29° E., 64 fms.  | 29. West, 50 "   |
| 12. S. 53° E., 67 "   | 30. N. 10° E., 36 " to 2 B.O.,   |
| 13. N. 42° E., 18 "   | 31. N. 40° W., 30 " to a stone,  |
| 14. N. 53° W., 101 "  | 32. S. 60° W., 22 " to a stone,  |
| 15. N. 18½° W., 32 " to a W.O. sapling on N. side of a branch   | 33. S. 23° W., 20 " to a stone,  |
| 16. N. 11° E., 48½ fms. to a W.O. sapling of the Grove Enlarged,  | 34. S. 63½° E., 12½ " to 2 Ch <sup>rs</sup> by a large rock at head of a Spring, |
| 17. N. 11½° W., 17½ fms. with that land,  | 35. N. 30½° E., 15 fms. to a stone [sic]   |
| 18. S. 87° W., 32 " to a B.O. sapling. "R."   | 36. S. 65° E., 20 fms.   |
|   | 37. S. 1° W., 32 "   |

236- Prospect, continued -

- |   |  |
|---|--|
| 38. S. $31\frac{3}{4}^{\circ}$ E., 20 per.  | 45. N. $54\frac{3}{4}^{\circ}$ E., 11 per.   |
| 39. S. $4\frac{1}{2}^{\circ}$ W., 12 "  | 46. S. $57\frac{1}{2}^{\circ}$ E., 28 " to "10 $\pm$ " line of the original, and there with, |
| 40. S. $55\frac{1}{2}^{\circ}$ E., 26 " to a plain NW, 6 $\frac{1}{2}$ E. from a Sp. O. on top of a high hill,      | 47. S. $14\frac{1}{2}^{\circ}$ W., 24 per. to its end, and still with the original, 3 lines, |
| 41. S. $3\frac{1}{2}^{\circ}$ W., 12 $\frac{1}{2}$ per. to a W.D. in a valley                                       | 48. S. $25^{\circ}$ E., 62 per.  |
| 42. S. $39^{\circ}$ E., 14 "  | 49. N. $67^{\circ}$ E., 80 "   |
| 43. N. $37^{\circ}$ E., 22 "  | 50. N. $86^{\circ}$ E., 34 "   |
| 44. S. $52\frac{1}{2}^{\circ}$ E., 8 " ("S. $55\frac{1}{2}^{\circ}$ E. in Mr. Barclay's copy of the courses" [sic]) | and by, &c   |

237- Goffey's Romantic Prospect - Sur

- (near Certificate above) 17. To per 156 acres -  
Beginning at a large heap of stones on the W. side of and near the top of a hill to the Northward of the Dogwood Spring emptying into Broad Creek, and -
- |  |   |
|--|---|
| 1. S. $67^{\circ}$ E., 64 per.         | 8. S. $32^{\circ}$ W., 26 per.          |
| 2. N. $43^{\circ}$ E., 74 "            | 9. N. $85^{\circ}$ W., 15 "             |
| 3. N. $69^{\circ}$ W., 94 "            | 10. S. $14\frac{1}{2}^{\circ}$ W., 44 " |
| 4. S. $75^{\circ}$ W., 56 "            | 11. S. $25^{\circ}$ E., 62 "            |
| 5. S. $31\frac{3}{4}^{\circ}$ W., 62 " | 12. N. $67^{\circ}$ E., 80 "            |
| 6. S. $22^{\circ}$ W., 40 "            | 13. N. $86^{\circ}$ E., 34 "            |
| 7. S. $53^{\circ}$ E., 36 "            | and by, &c                              |

238- Wright's View - Sur. 29 May 1787; gr. 10 Feb. 1795 to John

from James Polk Strick's grant of Survey's & Location which J.P.D. in the original writing of the view surveyor's J.C. N. 7 $\frac{1}{2}$  John 624 - J.C. LXXXVII. Surveyor's note in old Ridge, at end of the "S.  $64^{\circ}$  E., 112 $\frac{3}{4}$ " ( ) line of Fox Den, and with that land reversely, 5 lines -

Wright for 124 $\frac{3}{4}$  acres - Beginning at a Ch<sup>t</sup> and B.C. on the N. side of Slater

238 - Wright's View, continued

- |   |   |
|---|---|
| 1. N. 64° W., 112 paces to a stream   | 9. S. 18° E., 32 paces                                      |
| 2. S. 57° W., 38 "  | 10. S. 50° W., 54 " to a W.D. on the side of a barren hill, |
| 3. S. 45° W., 45 "  | 11. S. 25° E., 38½ paces to a Pine near Broad Creek,        |
| 4. South, 48 "  | 12. N. 74° E., 52 paces to a W.D.,                          |
| 5. S. 68½° W., 32 " to a place "N. 16° W., 10 paces from a Wild Cherry... of <u>Bell Farm</u> | 13. N. 31° E., 32 "   |
| 6. S. 53° W., 36½ paces to a Pine, the top of <u>Quincy Green</u> ,                           | 14. N. 75° E., 58 " to a B.O.,                              |
| 7. S. 46° E., 20 paces  | 15. N. 7° W., 42 "  |
| 8. N. 67° E., 50 " to a W.D. on the side of a barren hill,                                    | 16. S. 78° W., 67 " to a Sp.O. on the point of a hill,      |
|   | 17. N. 20° W., 29 paces to a stream                         |
- and by, &c

239 - Bell Farm - Sur. 3 April 1787 for Col. Ignatius Wheeler

from J.P.S. No 2--

the millinery given -

for 1160 acres.

Beginning at a <sup>well</sup> W.D. and a

single W.D., on the E. side of a branch of Broad Creek, the top of James's Inheritance, one of the included tracts of leased land, and -

- |   |  |
|---|--|
| 1. N. 11° W., 59 paces to 2 W.D. near a swamp,                        | 11. S. ¼° W., 89 paces to a W.D. by the side of a swamp,                         |
| 2. S. 85° W., 89 paces to a small W.D. on a hill,                     | 12. S. 30° W., 53 paces to 4 Ch's on the side of a hill,                         |
| 3. S. 62° W., 56 paces to 2 Ch's and a R.O. on the N. side of a hill, | 13. S. 75° W., 92 paces  |
| 4. S. 71° W., 60 paces to a Ch. and W.D.,                             | 14. S. 11½° W., 57 " to a W.D. the top of Henry Richardson's land,               |
| 5. N. 69° W., 87 "  | 15. S. 1½° E., 90½ paces to 3 W.D. from our first the last trees of said land,   |
| 6. N. 51¾° W., 26 "   | 16. S. 4° W., 144 paces to a double W.D. and 2 W.D.,                             |
| 7. N. 76° W., 7 "   | 17. N. 79° E., 164 paces to a W.D. on the S. side of a branch called Jack's Hole |
| 8. N. 49° W., 30 "  | 18. S. 69° E., 65 paces to a Sp.O. on the side of a hill,                        |
| 9. S. 75° W., 18 " to a W.D. and Ch.                                  | 19. N. 65° E., 152 paces to a W.D. on the S. side of Jack's Hole,                |
| 10. S. 33° W., 64 " to a W.D. near a branch,                          | 20. N. 88° E., 58 paces  |

239- Bell Farm; continued

- |   |   |
|---|---|
| 21. N. 36° E., 44 fms. to 2 W.D. on the side of a steep hill,   | 25. N. 11° W., 23 fms. to a stream,                     |
| 22. N. 50° W., 46 fms. to 2 small Ch <sup>s</sup> on a barren hill,   | 26. N. W., 39 " to a stream,                            |
| 23. N. 63° E., 131 fms. to a place, N. 16° W., 10 fms. from a Wild Cherry on the Eastern branch of Broad Creek, | 27. N. 2° E., 52½ " to a stream by the side of a swamp, |
| 24. N. 8° E., 22 fms. to a W.D. by the side of a Glade,   | 28. N. 80° E., 48 fms. to 2 W.D. on a hill and by, &c   |

240- Wolf and Fox - Sun. 14 May 1787 for James Deane for J.P.S. N. 4. J.L. field. Book CXXV - P.D. 119. 85½ acres, undgr. to

John Ingram - Beginning at 4 W.D., on the S. side of and near Jack's Hole a branch of Broad Creek, about 1/2 of Bell Farm and at the end of the S. 4° W., 144 p<sup>s</sup> (16<sup>+</sup>) line thereof, and -

- |   |   |
|---|---|
| 1. S. 80° W., 22 fms. to 4 W.D. sep <sup>2</sup> , 2 of which are bound <sup>s</sup> of Harry's Delight, see for Henry Richardson and with that land reversely, | 7. S. 56° E., 24 fms.   |
| 2. S. 72½° W., 74 fms. there,   | 8. N. 82° E., 100 " to a place N. 82° E., 1 p. from a Sp. O.,                                     |
| 3. S. 25° E., 60½ "   | 9. N. 10¼° E., 26 fms. to a Sp. O.  |
| 4. N. 35° E., 16 " to 4 W.D. sep <sup>2</sup> from our next,  | 10. N. 74° W., 56 "   |
| 5. S. 76° E., 46 fms. to a Ch <sup>s</sup> ,  | 11. N. 10° W., 67 " to 2 W.D. sep <sup>2</sup> in the 17 <sup>th</sup> line of <u>Bell Farm</u> , |
| 6. S. 14° W., 16 "  | and by, &c  |

241- Ingram's Neighbors - Sun. 30 June 1794 for Isaac Townsend for 16¼ acres - Beginning at 4 W.D. from our next about 12 p<sup>s</sup> on the NW. side

- of Bachelor Spring, (which runs into the S. side of Jack's Hole) a bound<sup>s</sup> of Wolf and Fox, and, with said land, 4 acres -
- |  |   |
|--|---|
| 1. S. 76° E., 46 fms. to a Ch <sup>s</sup> | 3. S. 56° E., 24 fms.   |
| 2. S. 14° W., 16 "                         | 4. N. 82° E., 100 " to a place N. 82° E., 1 p. from a Sp. O., there - |

241- Ingram's Neighbour; continued -

- |   |                       |
|---|-----------------------|
| 6. S. 7½° W., 26½ per. to the "62° line<br>of <u>The Hawk's Nest</u> , and with it; | 9. S. 80° W., 72 per. |
| 6. S. 87° W., 24½ per. to its end, and<br>still with said land, 6 lines -           | 10. N. 30° W., 30 "   |
| 7. N. 10° W., 22 per.   | 11. N. 2½° W., 19 "   |
| 8. S. 72½° W., 34 "   | 12. N. 68½° W., 10 "  |

and by, &c.

242- Wilson's Chance - Sun. 31 Oct. 1787 per Archibald Wilson

S.P.S., No 6-

700 - 855

for 264½ acres. Beginning at 3 W.D. ... in

the first fork of the first branch of

Jack's Hole (divided into Broad Creek) on the S.W. side  
of the Pine Hill, and -

- |   |  |
|---|--|
| 1. N. 54° E., 57 per.                                       | 15. S. 26½° E., 38 per.  |
| 2. N. 35° W., 23 "  | 16. N. 60° E., 26½ "   |
| 3. S. 84½° W., 32 "   | 17. S. 27° E., 28 "  |
| 4. S. 65° W., 76 " To a Sp.O.                               | 18. N. 69½° E., 64½ "  |
| 5. S. 32° W., 24 "  | 19. North, 12 "  |
| 6. S. 88° W., 40 " To 3 Sp.O.                               | 20. N. 77° E., 70 "  |
| 7. S. 26° W., 25 "  | 21. S. 67° E., 46 "  |
| 8. S. 73½° W., 80 " To a ChE on a<br>barren hill,           | 22. S. 13° W., 44½ "   |
| 9. N. 9° E., 5½ per. to a W.D. near<br>the head of a Glade, | 23. S. 75½° E., 114½ " To a ChE on a<br>barren hill,   |
| 10. N. 78° W., 12 per.                                      | 24. N. 35½° E., 42¾ per.   |
| 11. S. 30° W., 28 "   | 25. N. 10° W., 50 per. to the top of<br><u>Braxton's</u> Beginning the included<br>tract of lease land |
| 12. S. 75° W., 32 "   | 26. N. 18° E., 16 per.   |
| 13. S. W., 48 " To a Sp.O.                                  | 27. West, 40 "   |
| 14. S. 7½° W., 38 " To a ChE                                | 28. N. 31° E., 55 " To 2 W.D. near<br>a branch,  |

and by, &c.

243 - Deaver's Compulsion - Sur. (for correction by order of  
 J.P.S. No 8 -  
 P.D. 165 -  
 the Chancellor) 6 Nov. 1795 for Richard  
 Deaver for 126½ acres. Beginning at

The beg. of the "15<sup>th</sup>" line of The Hawk's Nest, and, with it -

1. S. 27½° E., 73 paces to end of the "15<sup>th</sup>" line of Contestable and with that land, 4 lines
2. S. 61° W., 116 paces.
3. North, 57½ "
4. West, 9 "
5. South, 74 " To the "N. 88° E., 114<sup>th</sup>" line of Paca's Pleasure, then
6. S. 88° W., 48 paces with it to its beg. then
7. N. 79½° W., 106 paces to 2 A.O., the beg. of the Moment one of the included tracts,
8. N. 5° W., 40 paces.
9. S. 80° E., 60 " To a stone on the side of a hill, N. 24° W., 5 paces from a spring
10. S. 80° E., 8½ paces
11. North, 55½ "
12. S. 80° E., 97 "
13. North, 70 "
14. N. 85° E., 62 " To The Hawk's Nest, and by, &c

244 - Sarah's Garden - Sur. 24 Nov. 1786 for Richard Deaver,  
 J.P.S. No 10 - P.D. 128 -  
 and gr. 8 Sept. 1796 to Thomas Street  
 " J.C. No L., folio 155 -  
 for 77 acres. Beginning at 2 Sp. O...

on a hill in a fork of the Sawpit Branch, which descends into the N. side of Deer Creek, one of said trees being the original bound? of Deaver's Enlargement, then included tract of leased land, and running -

1. North, 40 paces
2. N. 78° E., 133 " To the end of 14<sup>th</sup> on the "N. 36 paces" line of Paca's Pleasure and with that land reversely, 2 lines -
3. South, 14 paces
4. N. 75° E., 117 " then
5. South, 56 " To end of the "S. line of Deaver's Enlargement, and by, &c

P.D., 129

245- Deaver's Enlargement - Leas'd 12 Mar. 1741 to Richard

J.P.S., No 11 -  
 "Leas'd for ~~years~~ more Deaver Tract for 85 $\frac{1}{2}$  acres. Beginning  
 "in land, but contains, &c."  
 Plat. P.D., 129 - at a Sp.O. in the fork of a small

branch of Deer Creek and running -

- |                     |                   |
|---------------------|-------------------|
| 1. North, 40 per.   | 3. South, 65 per. |
| 2. N. 78° E., 248 " | and by &c.        |

246- Grove's Neighbour - Sur. 22 Feb. 1787 for Hugh Baulthead

J.P.S., No 12 - P.D., 133.  
 R.D., 133 for 121 $\frac{1}{2}$  acres. Beginning at a place  
 N. 27 $\frac{1}{2}$ ° W., 18 $\frac{1}{2}$  per from 3 W.D. Sept 2, two from

one root on the E. side of, and within 12 feet from the fork  
 of a branch descending into the N. side of Deer Creek, and -

- |   |                       |
|---|-----------------------|
| 1. N-W, 64 per. to a stone  | 7. S. 64° E., 54 per. |
| 2. S. 26° W., 200 " to a Sp.O. Sept and a<br>Hick. Sept 9   | 8. South, 20 "        |
| 3. S. 42 $\frac{1}{2}$ ° E., 16 $\frac{1}{2}$ per. to a small W.D. on<br>the N. side of a hill,       | 9. East, 14 "         |
| 4. East, 52 per.  | 10. N. 16° E., 32 "   |
| 5. S. 34 $\frac{1}{2}$ ° E., 13 $\frac{1}{2}$ " to a W.D. Sept on E.<br>side of the aforesaid branch, | 11. West, 25 "        |
| 6. N. 30° E., 60 per.   | 12. N. 16° E., 144 "  |
- and by &c.

247- Valencienues - Sur. 28 June 1793, or 29 May 1795 to Nathan

J.P.S., No 13 - D.S. 2  
 "Libra J.C., No 9, folio 544 -" Smith for ~~100~~ 103 $\frac{1}{2}$  acres -  
 Beginning at a  
 W.O. on the side of a hill on the S. side of

Deer Creek the top of Bond's Meadows.. leas'd to Thomas  
 Bond Junr.. then a boundary also of Chaobay, sur. for Thomas.  
 Right's Bond and with said land, 2 lines -

- |                                       |                       |
|---------------------------------------|-----------------------|
| 1. N. 57 $\frac{1}{2}$ ° W., 110 per. | 2. S. 20° W., 50 per. |
|---------------------------------------|-----------------------|



247- Valenciennes; continued

- S. 68 $\frac{3}{4}$ ° E, 99 $\frac{1}{2}$  fms. to 2 W.D. shafts on S. side of the Back Branch
- N. 88° E, 34 fms. to 2 W.D. near said Branch.
- S. 12 $\frac{1}{2}$ ° W, 10 fms. to a W.D. shaft
- S. 12 $\frac{3}{4}$ ° E, 32 $\frac{1}{4}$  " to a R.D. and W.D.
- S. 50 $\frac{1}{2}$ ° E, 24 " to a W.D. on S. side of hill near Deer Creek.
- N. 50 $\frac{1}{2}$ ° E, 11 $\frac{1}{2}$  fms. across the Creek to a W.D. on its bank at end of the "5 $\frac{1}{2}$ " line of John's First Channel, and with that land, 5 lines.
- N. 53° E, 10 fms.
- N. 5° W, 34 "
- N. 12° E, 70 " to a Plum and Crab Apple
- N. 85° E, 20 " to 3 W.D., 2 from near road.
- N. 75° E, 48 " to a Hill of said land, and a W.D. and S.D. there.
- N. 21 $\frac{1}{2}$ ° E, 14 fms.
- N. 51 $\frac{1}{4}$ ° E, 24 "
- N. 83 $\frac{1}{2}$ ° E, 29 $\frac{1}{2}$  " to 2 W.D., one being forked, on S. side of a small hill.
- N. 20 $\frac{1}{2}$ ° W, 11 fms. to a R.D. on the point of a hill.
- N. 52° E, 34 fms. to a W.D. shaft on the side of a hill.
- N. 20° W, 17 fms. to 3 W.D. shafts on the point of a hill.
- N. 9° W, 12 fms.
- N. 30 $\frac{1}{2}$ ° E, 33 "
- N $\frac{1}{2}$ ° W, 65 " to a place, East 5 $\frac{1}{2}$  fms. from a W.D. shaft on the E. side of a branch, a line of Gravel Neighbors.
23. West, 2 $\frac{1}{2}$  fms. to the said W.D. and with said land reversely, 2 lines.
24. N. 34 $\frac{3}{4}$ ° W, 13 $\frac{1}{2}$  fms.
25. West, 43 " to Vermont and with it, reversely, 16 lines.
26. S. 5° W, 61 $\frac{1}{2}$  fms.
27. N. 87° E, 64 $\frac{1}{2}$  "
28. S. 30° W, 30 $\frac{1}{2}$  "
29. S. 9° E, 12 "
30. S. 20° E, 57 "
31. S. 52° W, 34 "
32. S. 20 $\frac{1}{2}$ ° E, 9 "
33. S. 83 $\frac{1}{2}$ ° W, 25 $\frac{1}{2}$  "
34. S. 61 $\frac{1}{4}$ ° W, 26 "
35. S. 21 $\frac{1}{2}$ ° W, 13 "
36. S. 70° W, 45 "
37. S. 85° W, 23 "
38. N. 22° E, 17 "
39. N. 6 $\frac{1}{2}$ ° W, 3 "
40. S. 69° W, 6 " to a stream between 2 Wild Cherry trees on the S. side of Deer Creek.
41. N. 21 $\frac{1}{4}$ ° W, 108 fms. there.
42. S. 75° W, 9 " to the mouth of Little Creek, there with Charles road, 2 lines, reversely.
43. S. 11 $\frac{1}{2}$ ° E, 57 fms.
44. S. 7° E, 110 " and by, &c.

248. Johu's First Chance - Sun. 1 Feb. 1787 for, and gr. 16 April 1793 to

J.P.S., No. 14.

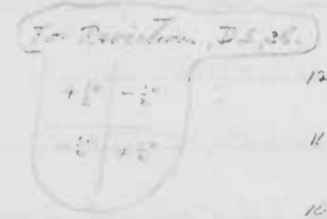
VIII - 49 -

Johu Watkins for 261 acres [ 261 acres / 53 1/2 " / 316 1/2 am. ]

Beginning at a stone "FW." near a

small branch of Deer Creek, and running -

- |                                   |                               |
|-----------------------------------|-------------------------------|
| 1. S. 57° E., 18 per              | 15. N. 20° W., 20 per         |
| 2. S. 20° W., 36 "                | 17. N. 41° E., 24 "           |
| 3. S. 10° E., 26 "                | 16. N. 70° E., 24 "           |
| 4. N. 60° W., 92 "                | 15. N. 18° W., 48 " To a W.D. |
| 5. N. 41° W., 54 " To a W.D.      | 14. East, 30 "                |
| 6. N. 63° E., 10 "                | 13. S. 63° E., 36 "           |
| 7. N. 5° N., 34 "                 | 12. N. 50° E., 34 "           |
| 8. N. 12° E., 70 "                | 11. S. 32° E., 38 "           |
| 9. N. 86° E., 20 "                | 10. East, 46 "                |
| 10. N. 75° E., 48 " To a Hilltop, | 9. S. 5° E., 54 "             |
| 11. S. 50° E., 48 "               | 8. S. 59° W., 62 "            |
| 12. N. 83° E., 56 "               | 24. S. 88° W., 43 " To 2 W.D. |



and by, &c

249. Revision - Sun. 7 June 1796 and gr. 18 May 1797 for Thomas

J.P.S., 16-

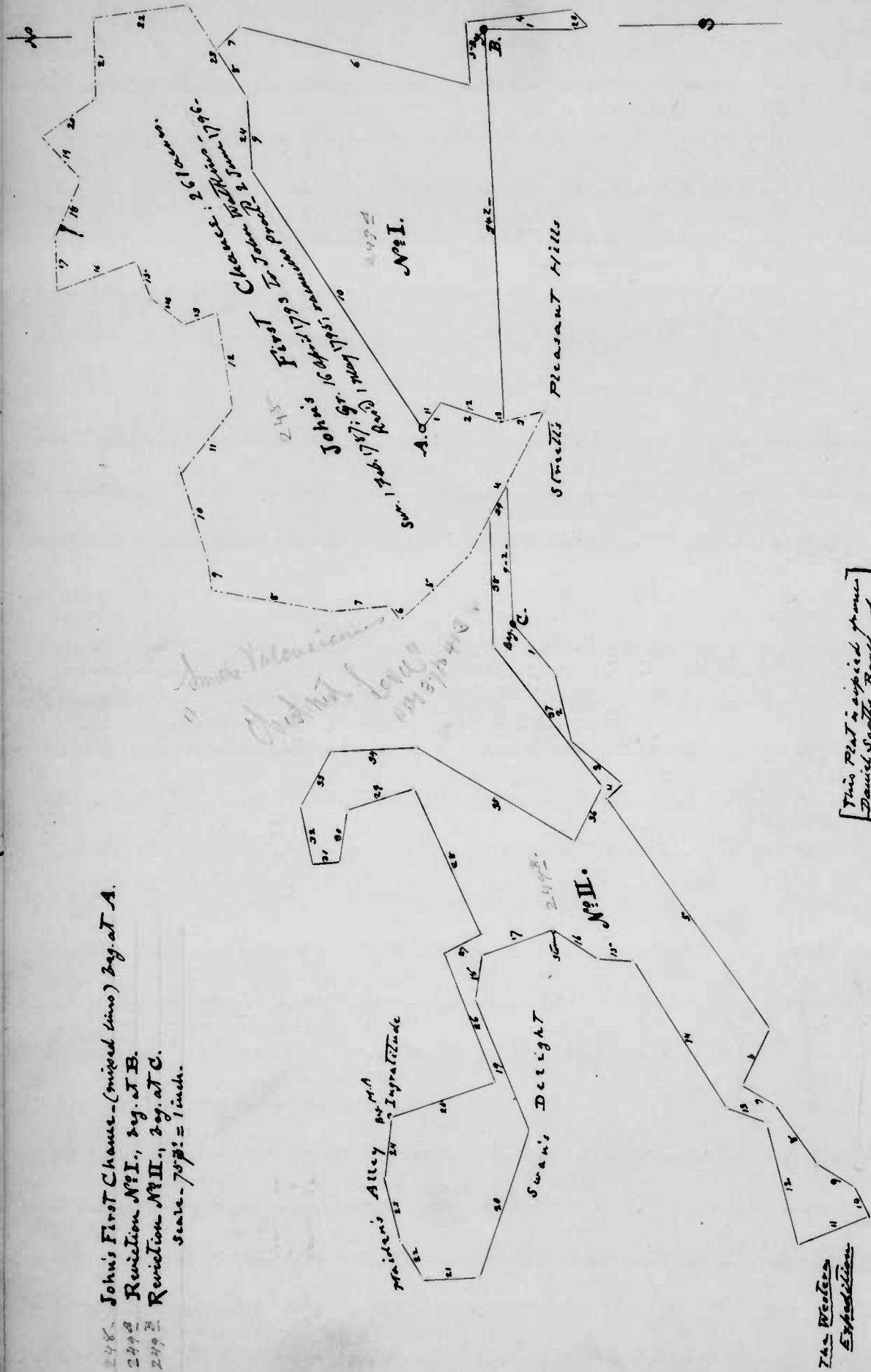
"J.C., N.M., plus 203"

Street for 315 acres in two parcels.

VIII - 50 -

A No. 1 - laid out for 142 acres. Beginning at a rock 12 rods from the E. side of road near the source of a branch descending Sward into the N. side of Deer Creek, in bay of Street's Pleasant Hills, and -

- |                                     |   |
|-------------------------------------|---|
| 1. S. 1 1/2° W., 51 per To a stone, | 4. N. 37° W., 62 per                                    |
| 2. S. 5 1/2° E., 8 "                | 5. S. 88° W., 36 "                                      |
| 3. N. 50° E., 13 "                  | 6. N. 16° E., 135 " To 2 W.D. near the head of a hollow |



248. John's First Chance - (mixed lines) by at A.  
 249<sup>a</sup> Revision No. I, by at B.  
 249<sup>b</sup> Revision No. II, by at C.  
 Scale - 70 ft. = 1 inch.

This Plat copied from Daniel Smiths Book of Conveyances, 1812, p. 40.

249<sup>a</sup> - Revision No. I; continued

- 7. N. 42° W., 19 paces to end of 30 paces in the 23<sup>d</sup> line of John's First Chance, and, with that land, The W. side of a branch the top of said land, and with John's First Chance, 3 lines,
- 8. S. 59° W., 32 paces.
- 9. S. 88° W., 43 " To 2 W.D. from one root, The last line (boundary) of John's First Chance and [with the "giving" line of that land] 11. S. 51° E., 18 paces.
- 10. S. 59° W., To a large rock... E.W. on <sup>175</sup>/<sub>144</sub> 12. S. 20° W., 36 "
- 13. S. 10° E., 2 " To the "giving" line of Streats Pleasant Hills, and by, then

No. 2. - laid out for 173 acres - Beginning at the end of the "31<sup>st</sup>" line of Streats Pleasant Hills, at a place S. 33° W., 3 paces from 266<sup>3</sup> from one root in the line of a steep hill on the W. side of Deer Creek, the last boundary of said land and, with Streats Pleasant Hills, 10 lines -

- 1. S. 53° W., 37 paces
- 2. S. 78 1/2° W., 40 "
- 3. S. 42 1/2° W., 38 "
- 4. N. 37 1/2° W., 12 "
- 5. S. 57 1/2° W., 160 "
- 6. N. 63° W., 36 "
- 7. S. 32° W., 22 "
- 8. S. 58° W., 40 "
- 9. S. 35° W., 25 "
- 10. S. 66° W., 17 1/2 " To a stone in a marsh... of Thomas Westons Expedition, then
- 11. N. 19 1/2° W., 42 1/2 paces to a W.D. of said land, in the W. side of a hill
- 12. N. 78° E., 72 paces to a W.D.,
- 13. N. 21° E., 24 " to a Ch.S.
- 14. N. 60° E., 100 " To a double W.D. about 4 paces on W. side of a branch
- 15. N. 4° E., 20 paces
- 16. N. 35 1/2° E., 31 paces to a stone in a marsh... of Swan's Delight, and with that land, 4 lines,
- 17. N. 18° W., 43 1/2 paces
- 18. N. 79° W., 26 "
- 19. S. 71 1/4° W., 81 "
- 20. N. 70° W., 88 " To a W.D. of said land, S. side of a branch,
- 21. North, 32 paces to a Ch.S. of Maiden's Alley,
- 22. N. 60° E., 25 paces to 2 Sp.D. from one root,
- 23. N. 78° E., 36 paces to a R.O.,
- 24. S. 81° E., 36 1/2 " To a Sp.D. "A.R." on the S. side of a branch, the top of Maiden's Alley, and a "bottle" of Ingratitudes,
- 25. S. 15° E., 63 paces to a Ch.S.,
- 26. N. 71° E., 80 " To a Sp.D. on the side of and near the top of a hill,
- 27. S. S.E., 24 paces
- 28. E. N.E., 92 "
- 29. N. 15° W., 39 "

The Plat copied from Daniel Smiths Book of Conveyances, 1812, p. 40.

249B. Revelation; No 2; continued

- 30. N. 80° W., 30 fms. to 2 W.D. on the S. side of the unfinished branch.
- 31. N. 1° W., 16 fms. to a Hill. on side of a hill, about 492 from a marsh.
- 32. N. 80° E., 33 fms.
- 33. S. 59° E., 37 "
- 34. South, 48 " to 2 W.D.
- 35. S. 33° W., 105 fms. to a W.D. on the N. side of a hill above a spring.
- 36. S. 60° E., 36 fms. to 2 ChE.
- 37. S. 53° E., 100 "
- 38. " East 9 " 75 " " until it intersects the "4<sup>th</sup>" line of John's First Channel, and with the said line
- 39. S. 61° E., 20 fms. to the "giving" line of Street's Pleasant Hills and by 1/2

250- Macrae's Hard Purchase. Sum., 15 Feb. 1787, for, and gr., 19 Dec. J.P.S. No 15438. L.O. in J.C. & G.S. 49, 146. 1795; to Benjamin McCreey for 261 3/4 acres. Beginning at 4 W.D. sap<sup>ls</sup> on the N. side of a

barren hill, near Sarah's Garden and -

- 1. S. 60° E., 45 fms. to 3 sp. O. sap<sup>ls</sup>, 16. S. 29° W., 26 fms.
- 2. N. 25° E., 67 " to a W.D. sap<sup>ls</sup>, 17. S. 2° E., 46 "
- 3. N. 87° E., 28 " 18. S. 75° W., 33 "
- 4. S. 28° E., 41 1/2 " to a stem 19. S. 29° W., 28 1/2 "
- 5. S. 84° W., 27 " 20. N. 60° W., 42 "
- 6. S. 5° E., 32 " 21. N. 19° W., 44 "
- 7. S. 76° W., 27 " 22. N. 22° E., 85 "
- 8. S. 2° E., 21 " 23. N. 62° W., 30 "
- 9. East, 28 " to 2 sp. O. sap<sup>ls</sup>, 24. N. 5° W., 34 " to the end of the "East," "46 3/4 (21) line of John's First Channel, and
- 10. S. 5° E., 27 " 25. West, 20 fms.
- 11. S. 3° E., 57 " to 2 saplings or W.D. and a R.D. on side of a hill, 26. N. 8° E., 66 "
- 12. S. 76° W., 68 fms 27. S. 75° E., 24 " to a W.D. sap<sup>ls</sup>, and by 1/2
- 13. S. 29° W., 32 " 28. N. 8° E., 66 "
- 14. S. 22° E., 28 " 29. S. 75° E., 24 " to a W.D. sap<sup>ls</sup>, and by 1/2
- 15. S. 87° W., 24 "

see PD 244 " for Pleasant Hills Corrected survey

251- Street's Pleasant Hills. Sum. 25 Nov. 1786 for Thomas Street Sen.<sup>r</sup> J.P.S. 17- L.O. Rec. gr. 20 Aug. 1789 for Thomas Street jun. 972 1/4 acres - Beginning at a Rock Stone.

- ... 12 notches at the head of a Branch, and -
- 1. S. 2° E., 51 fms. to a stem, 17. N. 6° E., 20 fms.
- 2. S. 5° E., 110 " to a B.P.O. sap<sup>ls</sup>, 18. N. 79° E., 37 "
- 3. S. 81° W., 95 " 19. N. 52 1/2° E., 24 " to 2 B.P.O. sap<sup>ls</sup>,
- 4. S. 4° E., 6 " 20. N. 25° E., 24 " to a Sp. O.
- 5. S. 34° W., 86 " to a pile of stones on the side of Rock Ridge, 21. N. 2° W., 20 " to a B.P.O. sap<sup>ls</sup>,
- 6. S. 69° W., 48 fms. to a B.P.O., 22. N. 66 1/2° E., 42 " to 2 ChE sap<sup>ls</sup>,
- 7. S. 24° W., 26 1/2 " to a ChE, 23. N. 35 1/2° E., 25 " to a ChE sapling,
- 8. S. 76 1/2° W., 95 " to a B.P.O. on the top of Rock Ridge, 24. N. 58° E., 40 "
- 9. N. 78° W., 70 fms. to a W.D. in the " 25. N. 32 1/2° E., 22 "
- 10. N. 66° W., 64 " 26. S. 62 1/2° E., 36 "
- 11. N. 39° W., 21 " to the end of the "21" line of Wilmot's Desire and, with that land, 2 lines, 27. N. 58° E., 160 "
- 12. N. 51° W., 100 fms 28. S. 37° E., 12 "
- 13. S. 58° W., 36 " to the top of said land, then, 29. N. 43° E., 38 "
- 14. S. 36° W., 72 fms. to a place S. 36° W., 48<sup>3</sup> from a Sp. O., 30. N. 79° E., 40 "
- 15. S. 79° W., 208 fms. to a Hill. sap<sup>ls</sup>, 31. N. 53 1/2° E., 47 " to a place S. 53 1/2° W., 36<sup>3</sup> from 2 ChE and by 1/2
- 16. N. 10° W., 36 "

252- Wilmot's Desire. Sum. 4 May 1773 for Robert Wilmot, gr. 19 Dec. J.P.S. 18- L.O. Rec. J.C. & G.S. 49, 146. 1774 to John Wilmot for 61 acres. Begins at the beginning of Hobbs Choice, and -

- 1. N. 58° E., 36 fms 3. S. 46° W., 148 fms
- 2. S. 51° E., 100 " and by 1/2

26. 15/3/74

253- Chevaux de Frise - Sur. 10 Dec. 1789 for Joseph Wheeler, J.P.S., 21- Plat - P.D., 159-

gn To 833 acres - Beginning at a stone... by the

N.E. side of a branch of Broad Creek... on S. side "E.W." N. side "W.W." the top of Mount Ararat (sur. for Hugh Whiteford, of Michart, and, with that land, 2 lines -

- 1. N. 70° E., 84 fms. to a stone among on S. side of Slate Ridge,
2. S. 26° E., 10 fms. to a stone among,
3. N. 70 1/2° E., 65 "
4. S. 73° E., 21 "
5. S. 10 1/2° E., 45 " to a stone in the S. side of a road,
6. S. 30° W., 33 1/2 fms.
7. S. 64° W., 158 " to a W.D. sapling on SE. side of a branch,
8. S. 38° W., 80 fms.
9. South, 40 "
10. S. 28° E., 26 " to a W.D. sapling,
11. N. 79° E., 27 1/2 " to a W.D. sapling,
12. N. 30° E., 60 "
13. N. in the, 30 "
14. N. 55° E., 60 " to a Ch's sapling on the S. side of a hill,
15. S. 35° E., 30 fms.
16. S. 29° W., 137 " to a W.D. sapling by the E. side of a marsh,
17. S.E. by S., 80 fms.
18. N. 33° E., 115 " to a Ch's sapling near the N.W. corner of the Colburn field,
19. S.E. by E., 50 fms. to a W.D. about 5 p.m. on E. side of a branch,
20. S. S.E., 36 fms.
21. N. 85° E., 50 fms.
22. S. 35° E., 22 "
23. S. 53° W., 50 "
24. S. 77 1/2° W., 76 " to a rock near the mouth of a branch emptying into the N. side of Broad Creek... of [Prigg's] Mount Pleasant,
25. S. 32 3/4° W., 100 fms. to a W.D. on S. S. side of said Creek, a bound? of said land,
26. N. 49° W., 19 1/2 fms.
27. S. 40° W., 14 "
28. S. 76° W., 16 "
29. N. N.W., 72 "
30. W. S.W., 29 1/2 " to a large W.D. about 2 p.m. on the SE. side of a branch,
31. N. 28° W., 102 fms. to 2 W.D. saplings,
32. S. 80° W., 50 "
33. W. N.W., 62 " to a plain S.W. 1/2 pm. from a R.O. on E. side of a hill,
34. North, 18 fms.
35. N. 74 1/2° W., 53 " to a Sp.O. on the side of a hill by an old road,
36. S. 70° W., 22 fms.
37. S. 10° W., 41 " to a R.O. on the side of a hill,
38. N. 79° W., 43 " to a plain S. 60° W., 10 p.m. from a double W.D. by the Golden Spring,

253- Chevaux de Frise, continued

- 39. N. 74° W., 67 1/2 fms. to a R.O. on the side of a hill, and near the point of a sharp turn on S. side of said Creek;
40. N. 27° E., 86 fms.
41. N.E. by E., 78 " to 3 W.D. from one root by a flat on the S. side of Broad Creek,
42. N. 50° W., 42 fms.
43. N. 30° E., 14 "
44. S. 60° E., 29 " to a large rock... W., supporting part of the S. side [of?]
45. N. 20° E., 36 fms. to a Pine,
46. N. 60° W., 24 "
47. N. 39° E., 50 "
48. N. 86° E., 44 " to a R.O. of Mount Ararat, and with said land,
49. N. 58° E., 32 fms. to a W.D. the last bounds thereof and 29, 8 1/2

254- Clermont - Sur. 22 Oct. 1789; gn. 2 June 1795 to Nathan J.P.S., 51- D.S., 2-

In the handwriting of Smith, for 200 acres - Beginning at a W.D. John Lee - about 42 p.m. from the E. side of Deer Creek

and on the E. side of a glade, and -

- 1. N. 71 1/2° W., 13 fms. to a stone of Saml. Willits land, in a bottom,
2. S. 10° W., 30 3/4 fms. to 2 trees,
3. S. 87° W., 20 " to Deer Creek, and with and down it, 11 lines,
4. S. 20 1/2° E., 6 fms.
5. S. 45 1/2° W., 9 "
6. S. 19 1/2° E., 7 "
7. S. 81 1/2° E., 8 "
8. S. 25° E., 6 "
9. S. 8° W., 12 "
10. S. 12° E., 10 "
11. S. 22° E., 2 "
12. S. 38 1/2° E., 3 "
13. S. 60° E., 3 "
14. N. 86° E., 2 " to the "giving" line of Beverly's Green, then included track of leased land, then,
15. S. 21° E., 134 1/2 fms. to 2 Wild Cherry trees opposite the mouth of Montgomery's Spring Branch,
16. N. 69° E., 6 fms.
17. S. 6 1/2° E., 3 "
18. S. 12° W., 17 "
19. N. 85° E., 23 "
20. N. 72 1/2° E., 45 "
21. N. 21 1/2° E., 13 "
22. N. 61 1/4° E., 26 "
23. N. 53 1/2° E., 25 1/2 "
24. N. 20 1/2° W., 9 "
25. N. 52° E., 34 "
26. N. 20° W., 17 "
27. N. 9° W., 12 "
28. N. 30° E., 30 1/2 "

254- Clermont; continued-

- 29. S. 87 1/2° W., 54 1/2 fms.
- 30. N. 5° E., 6 1/2 " to Grove's Neighbors, and with it, 3 times,
- 31. West, 9 fms to a W.D. on the N. side of a hill,
- 32. N. 42 1/2° W., 16 1/2 fms to 2 sep 2' a Sp.O., and a Hick,
- 33. N. 26° E., 48 1/2 fms to a stem on the top of a hill, and by, &c.

255- Street's Hunting Ground- Sur. 21 Mar. 1787 for Thomas J.P.S., 19-

Street's Tract for 339 1/2 acres. Begins at 2 Rocks, a ChE, and 2 Wat. D. at the head of a Spring running into Deer Creek.. on the N. side of Rock Ridge, and

- 1. S. 77° W., 102 fms to a R.O. of Street's Pleasant Hills
- 2. N. 63 1/2° W., 58 fms to a stem and R.O.,
- 3. S. 4° W., 64 " to a Wat. D. in the "giving" line of Bond's Grant, and, with said line over, and,
- 4. S. 69° E. 17 1/2 fms to a stem at end of last line of said land,
- 5. South, 37 fms to 3 B.D. sep 1/2 on a hill's side,
- 6. East, 150 fms to 2 Wat. D.,
- 7. N. 61° E., 29 fms to a large rock in the "20' line of Davis's Pleas, and, with said line,
- 8. N-E-, 97 fms to a stem at its end,
- 9. N. 83° E., 46 " to a small R.O.,
- 10. N. 1° W., 54 " to 2 W.D. on the bank of Deer Creek "at the foot of the "large Rocks on said Creek,
- 11. N. 54° W., 58 fms. to a R.O. and W.D., and by, &c. (See Note, p. 149)

256- Ward's Intent- Sur. 18 Jan. 1797 for John Ward (of Tru) and J.P.S., 20-

gr. to fms 458 acres. Beginning at a stem on the N. side of Rock Ridge.. "W." and -

- 1. S. 53° W., 160 fms. to a stem... "H. 1.",
- 2. S. 84° W., 64 " to a stem... "H. 2.",
- 3. N. 31° W., 26 "
- 4. N. 62° E., 47 "
- 5. N. 10° E., 45 "
- 6. N. 78° E., 58 "
- 7. S. 58° W., 15 "
- 8. S. 42° W., 81 fms
- 9. N. 69° W., 80 "
- 10. S. 10° W., 80 "
- 11. S. 70° W., 37 " to a Wat. D.
- 12. N. 23° E., 59 "
- 13. North, 62 "
- 14. N. 50° W., 15 "

256- Ward's Intent; continued-

- 15. S. 48° W., 24 fms
- 16. S. 3° W., 38 "
- 17. S- W-, 18 " to a B.D.,
- 18. S. 70° W., 19 "
- 19. N. 42° W., 28 "
- 20. West, 16 "
- 21. N. 61° W., 44 "
- 22. N. 80° E., 66 " to a Sp.O.,
- 23. N. 5° W., 100 fms
- 24. N. 50° E., 18 "
- 25. S. 88° E., 20 "
- 26. S. 83° E., 49 "
- 27. N. 15° E., 48 "
- 28. N. 86° E., 36 "
- 29. N. 42° E., 38 "
- 30. N. 24° E., 44 " to a W.D. and by, &c.
- 31. S. 64° E., 42 fms
- 32. S. 3° E., 30 "
- 33. S. 25° E., 20 "
- 34. S. 40° E., 18 "
- 35. N. 69° E., 36 "
- 36. N. 88° E., 40 "
- 37. N. 70° E., 29 1/2 " to a stem... "H."

and - 19/9/24-

257- Contestable- Sur. 1 July 1794 for Isaac Jones (of Tru.) and J.P.S., 22-

L.O. J.C., No. L., folio 11- Plat. P.D., 169- gr. 20 Oct. 1795 to John Street, for 81 1/2 acres. Beginning at the end of the

"S. 27 1/2° E., 79 1/2'" line (18<sup>th</sup>) of The Hawk's Nest... and -

- 1. N. 27 1/2° W., 6 fms. to the "12<sup>th</sup>" line of Richard's Retirement, and to Richard Deaver, and with said line-
- 2. S. 61° W., 116 fms to its end, and, still within that land,
- 3. North, 57 1/2 fms, then,
- 4. West, 9 " to the "12<sup>th</sup>" line of... Deaver's Project and, reversing it,
- 5. South, 74 fms to the "N. 88° E., 114 1/2'" (7<sup>th</sup>) line of Paca's Pleasure,
- 6. N. 88° E., 63 fms. with said line to its end, then,
- 7. N. 73° E., 127 fms. to a W.D. "R." the 2<sup>nd</sup> of said land, Paca's Pleasure, and still there with, 2 lines,
- 8. S. 25° E., 36 fms
- 9. S- W-, 60 fms, then,
- 10. S- E-, 17 " to the "15<sup>th</sup>" line of Street's Delight, and with it,
- 11. N. 50° E., 64 1/2 fms. to a Sp.O. of said land,
- 12. S. 8° E., 19 1/2 " to end of the "N. 8° W., "45 1/2<sup>th</sup>" line of Deaver's Fancy...
- 13. N. 20 1/2° E., 80 fms. to a Sp.O. the 1<sup>st</sup> thereof, as true also of Street's Delight and with said last. 2<sup>nd</sup> line, reversely, 4 lines,
- 14. S. 76° W., 57 fms to a Hick.
- 15. N. 7 1/2° W., 27 "
- 16. N. 5° E., 10 " to a Sp.O. and ChE of said land,
- 17. N. 28 1/2° E., 42 fms. to the "giving" line of The Hawk's Nest, and by, &c.

Note, to 255: "Mar. 13... 98- Given line"

N. 87° E., 236 1/2' to the last boundary, then N. 4° W., 10 1/2 "

N. 34 1/2° W., 21 1/2' to a Wat. D. of Rocky Point and Ward's Intent - }

258- Deaver's Project - Leased 17 Mar. 1741, to Richard J.P.S., 23, Plat. P.D., 167- Deaver for 50 acres. Beginning at a Sp.O. on the S. side of the second Spring above the Pines between the branches of Broad Creek and Deer Creek, and -

- 1. North, 90 paces
- 2. N. 80° W., 90 "
- 3. South, 90 paces
- and by, &c

259- Richard's Retirement - Leased 14 Mar. 1744 to Richard J.P.S., 24 - Plat. P.D., 166- Deaver for 62 acres - (Surrendered Feb. 1743.) Beginning at a Sp.O. on the S. side of Deaver's Spring Branch, and -

- 1. S. 61° W., 120 paces
- 2. North, 140 "
- 3. N. 85° E., 60 paces
- and by, &c

260- Johnson's Choice - Sur. 4 April 1771 for John L.O., RR J.C., Hill No. 2, fol. 670- Johnson, and gr. 13 Jan. 1786 to Barnet Johnson, Josiah Johnson, and James Johnson for 319 acres - On N. side of Deer Creek - Beginning at 2 Ch<sup>ts</sup> on the S. side of a hill, the brg. of Morgan's Grove, being N. 30° W., 10 p<sup>ces</sup> from a R.O. the brg. of Mary's Promise, and -

- 1. S. 33° E., 80 paces
- 2. N. 29° E., 38 "
- 3. S. 30° E., 34 "
- 4. S. 20° W., 39 "
- 5. S. 33° E., 22 "
- 6. S. 47° E., 19 paces
- 7. S. 40° E., 44 "
- 8. S. 71° W., 35 "
- 9. S. 85 1/2° W., 19 "
- 10. N. 70° W., 30 "
- 11. N. 40 1/2° E., 46 paces
- 12. N. 50 1/2° W., 26 "
- 13. W. N. W., 64 "
- 14. S. 51° W., 70 "
- 15. S. 28° E., 86 "

260- Johnson's Choice; continued -

- 16. N. 84° W., 75 paces
- 17. N. 38 1/4° W., 167 "
- 18. S. 81° W., 20 "
- 19. N. 65° W., 97 "
- 20. N. 30° W., 14 "
- 21. North, 110 "
- 22. S. 69° E., 82 paces
- 23. N. 80° E., 41 "
- 24. S. 10° E., 22 "
- 25. S. 80° W., 40 "
- 26. S. 10° E., 55 "
- 27. N. 87 1/2° E., 166 "
- 28. S. 32 1/2° E., 12 paces
- 29. S. 60 1/2° E., 22 "
- 30. N. 23° E., 20 "
- 31. N. 60 1/2° E., 18 "
- and by, &c

261- Fox Den - Sur. 23 May 1787 for Hugh Whiteford (of Nicks.) J.P.S., 35; L.O. Hill, Lib. J.C., No. E., fol. 306- and gr. 17 Mar. 1790 to Hugh Whiteford for 548 1/2 acres - Beginning at a Ch<sup>t</sup> on the SW. side of a branch of Broad Creek, and -

- 1. N. 3° W., 20 paces to a Ch<sup>t</sup> on a hill,
- 2. N. 46 1/4° W., 17 1/2 "
- 3. S. 70° W., 48 " to 3 W.D. on S. side of a glade,
- 4. N. 8 1/2° W., 22 " to 2 sap<sup>lings</sup> a W.D. and a R.O.,
- 5. N. 49° E., 28 paces
- 6. N. 85° W., 72 " to 2 Ch<sup>ts</sup> saplings on a hill,
- 7. S. 16° W., 58 " to a W.D. sap<sup>ling</sup> on a hill,
- 8. S. 58° W., 56 "
- 9. S. 47° E., 44 " to a Sp.O. on the W. side of a branch,
- 10. S. 77° W., 52 paces to a Maple by a swamp,
- 11. S. 31° E., 52 paces
- 12. S. 59° W., 16 " to 2 W.D. by a swamp,
- 13. S. 11 1/2° E., 123 1/2 " to 3 W.D. the brg. of Bell Farm and with that land reversed, 8 times,
- 14. S. 8° E., 72 paces to 2 W.D. on a hill,
- 15. S. 80° W., 48 paces to a stem by a swamp,
- 16. S. 2° W., 52 1/2 paces to a stem,
- 17. S - E -, 39 " to a stem,
- 18. S. 11° E., 23 " to a W.D. by the side of a glade,
- 19. S. 8° W., 22 paces to a place N. 18° W., 10 paces from a wild cherry tree, then
- 20. N. 68 1/4° E., 23 paces
- 21. North, 48 "
- 22. N. 44° E., 46 "
- 23. N. 57° E., 38 " to a stem,
- 24. S. 64° E., 112 " to a Ch<sup>t</sup> & R.O. on the N. side of State Ridge,
- 25. N. 31° E., 118 paces
- 26. N. 58° W., 70 "
- 27. N. 29° E., 124 " to a W.D. on a branch,
- and by, &c

fol. 29-3-99

262- Trapezium - Sun. 30 Jan. 1808; gr. 18 Jan. 1808, to

J.P.S., 46- [in John Love's handwriting]  
Notes from the field book 23517, in 740-

Thomas McKinnon, for 19 ac. 2 rods, 12 sp. pt. -

Beginning at 2 P.O. (said to be bounds of

Bell Farm) on a steep hill side near Hugh Whiteford's mill-dam, and with Bell Farm -

- 1. N. 30° W., 46 paces to 2 small ch<sup>s</sup> "XXIII" on a small hill, and, still with said land,
- 2. N. 53° E., 64 paces to Piney Grove and thence with,
- 3. S. 32° E., 38 paces, and, still thence with,
- 4. S. 39° W., 78 paces, and by, &c. S. 27 1/2° W., 30 paces

263- Street's Delight - Sun. 15 Jan. 1787; gr. 11 Mar. 1789 to John

J.P.S., 26-

L.O., Lib. J.C., No. C, fol. 638 - Street, for 349 acres - Beginning at 2

P.O. saplings, from an nest on the W. side

of a hill and within 6 paces of the E. side of a small branch of Broad Creek, and -

- 1. S. 75° W., 160 paces
- 2. S. 86° W., 27 " to a P.O. sapling,
- 3. N. 76° W., 30 " to a P.O. sapling,
- 4. S. 89° W., 14 " to 2 saplings, a ch<sup>s</sup> and a P.O. by and on the E. side of a branch
- 5. S. 28 1/2° W., 54 paces to 2 saplings, a ch<sup>s</sup> and a Sp. O. on the W. side of said branch, a boundary of Deaver's Compulsion, and with that land, 3 lines -
- 6. S. 5° W., 10 paces
- 7. S. 7 1/2° E., 27 " to a Hick. sapling on E. side of said branch,
- 8. N. 76° E., 51 paces to a Sp. O. the top of Deaver's Fancy, and with that land, 6 lines
- 9. East, 22 paces
- 10. S. 29 1/2° E., 86 paces
- 11. S. 74° E., 70 " to a stone,
- 12. S. 10° E., 13 "
- 13. S. 85° W., 156 " to a stone... "I B"...
- 14. N. 8° W., 65 " to a Sp. O. in a hollow by a road, a tree of Deaver's Compulsion, and with that land,
- 15. S. 50° W., 122 paces to a B. O. sapling by a road, and with said road,
- 16. N. 84° E., 101 paces to a stone... "I B"...
- 17. S. 5° E., 75 1/2 " to a stone... "I B"...
- 18. N. 85° E., 55 "
- 19. S. 36° E., 7 1/2 " to a Sp. O. by a spring,
- 20. N. 85° E., 74 "
- 21. N. 38° E., 8 1/2 "

(The great Deaver's Boundary, 29th vol. 74)

263- Street's Delight, continued -

- 22. N. 85° E., 98 paces to a stone... "I B"...
- 23. S. 20° E., 39 "
- 24. N. 75° E., 40 "
- 25. N. 7° W., 36 " to 2 ch<sup>s</sup>,
- 26. N. 31° E., 42 "
- 27. N. 5° E., 10 "
- 28. N. 26° E., 47 "
- 29. N. 68° W., 37 paces
- 30. N. 30° W., 14 "
- 31. North, 100 "
- 32. N. 86° W., 21 "
- 33. N. 14° E., 14 "
- 34. N. 67° E., 17 " to a P.O., and by, &c.

264- Deaver's Fancy - Sun. 17 April 1771 for Richard Deaver, J.P.S., 27-

L.O., Lib. J.C., No. G, fol. 555 - gr. 17 July 1795 to John Street for

61 acres - Beginning at a Sp. O. about

100 yds W. from a spring emptying into a branch of Broad Creek, -

- 1. East, 22 paces
- 2. S. 29 1/2° E., 86 "
- 3. S. 74° E., 70 paces
- 4. S. 10° E., 13 "
- 5. S. 85° W., 156 paces
- 6. N. 8° W., 45 1/2 "

and by, &c.

265- Addition to Bond's Gratitude - Sun. 22 Mar. 1787 for

J.P.S., 28- L.O., Lib. J.C., No. M, fol. 270 - James Ward, and gr. 18 Sept. 1797 to

George Luckie for 42 3/4 acres -

Beginning at a Poplar on S. side of Rock Ridge, the top of Bond's Gratitude, and -

- 1. S. 70° E., 43 paces to a P.O. of Street's Hunting Ground,
- 2. N. 4° E., 50 paces
- 3. N. 80° W., 60 " to a ch<sup>s</sup>,
- 4. S. 64° W., 20 " to a stone,
- 5. S. 15° E., 10 " to a P.O.,
- 6. S. 58° W., 38 " to a large Rock... 2 notches,
- 7. West, 32 paces to a Hick. on a rock,
- 8. N. 50° W., 21 paces to the "S. 46° W., 148 paces" line of Wilmore's Desire, and with said line,
- 9. S. 46° W., 55 paces to its end,
- 10. N. 10° W., 40 " to a heap of stones,
- 11. N. 73° W., 41 "



266- Addition to Bonds Gratitude; continued-

- 12. S. 20° W., 24 fms. To a W.D.,
- 13. S. 56 1/2° E., 96 " To the "24" line Bonds Gratitude,
- 14. N. by E., 45 fms with said line running to the end of the "125" line of said land, and thence with, by Jt.

266- Scheming Defied - Sun 27 Jan 1795 for James Deaven,

J.R.S., 29, also J.P.S. of Deaven's D.S., II, page 23. x  
 L.O., J.C., No. 2, fol. 43-  
 Plat opposite page 142, ante  
 on 4 Dec. 1795 for 199 acres. Beginning at a Sp.O. the top of Little North end of Chingapin Hill, and a boundary of Wolf and Fox, and, with the latter tract-

- 1. S. 10° W., 26 fms. then
- 2. N. 13° E., 13 1/2 " To a Sp.O. at end of the "13" line of Wilson's Chance and with that land, across by, 13 lines,
- 3. N. 44 1/2° E., 50 fms.
- 4. N. 74 1/2° E., 32 "
- 5. N. 29 1/2° E., 28 "
- 6. S. 78 1/2° E., 12 " To a W.D.,
- 7. S. 2 1/2° W., 5.3 "
- 8. N. 73° E., 80 "
- 9. N. 25 1/2° E., 25 "
- 10. N. 87 1/2° E., 40 "
- 11. N. 31 1/2° E., 24 "
- 12. N. 64 1/2° E., 78 "
- 13. N. 84° E., 32 "
- 14. S. 38 1/2° E., 23 "
- 15. S. 53 1/2° W., 51 " To 3 W.D. the top of Wilson's Chance, then, running the "giving" line thence,
- 16. S. 40° E., 42 fms. To 2 W.D. the last bound of thence,
- 17. S. 29° W., 53 fms. still running said land thro, and pattern lines,
- 18. East, 40 fms.
- 19. S. 17 1/4° W., 16 "
- 20. S. 10 1/2° E., 5.2 "
- 21. S. 35° W., 43 "
- 22. N. 80° W., 114 1/2 "
- 23. N. 11° W., 46 "
- 24. W. N.W., 3 " To the "giving" line of Street's Delight,
- 25. S. 11° E., 47 fms. To a W.D. the last bound of said land, and running said land, 3 lines,
- 26. W. S.W., 17 fms.
- 27. S. 13 1/2° W., 14 "
- 28. S. 86 1/2° E., 21 " then,
- 29. North, 10 " To end of the "N. 110 1/2 (215) line of Johnson's Chance,
- 30. S. 69° E., 82 fms.
- 31. N. 80° E., 41 "
- 32. N. 16° E., 19 "
- 33. N. 35 1/4° E., 34 "

266- Scheming Defied; continued-

- 34. N. 10° W., 54 fms
- 35. N. 18° E., 15 "
- 36. West, 38 "
- 37. N. 29 1/4° E., 5.2 " To a place, E, 2 P., from the opened 2 W.D., the last bound of Wilson's Chance,
- 38. S. 56° E., 41 fms.
- 39. N. 87° E., 39 "
- 40. N. 29° E., 68 "
- 41. N. 16° W., 24 "
- 42. S. 86° W., 16 "
- 43. N. 24° W., 93 " To Piney Grove,
- 44. S. 28° W., 33 " To end of 4 1/2" line of said land,
- 45. S. 48° W., 10 fms.
- 46. S. 66° W., 74 "
- 47. N. 86 1/2° W., 88 " To Bell Farm, and thence with,
- 48. S. 65° W., 60 fms. To a Sp.O. of said land,
- 49. N. 69° W., 65 fms. To a W.D. of said land,
- 50. S. 79° W., 96 fms. To the end of 5 1/2" in the "32" line of Little North, and running said land, 5 lines,
- 51. S. 30° E., 5.1 fms
- 52. N. 60° E., 48 " x N.C.E.
- 53. S. 30° E., 14 "
- 54. S. 60° W., 60 " and by Jt.

x 49. This line (see next page) was not used as the "24" line of Wilson's Chance.

267- Street's Addition - Sun. 20 May 1789 for Hannah J.P.S. 30

L.O., 26. J.C., No. E., fol. 480. Gash; on 2 July 1790 to John Street for 3-6 1/2 acres. Beginning at a R.O. sap at the end of the "S. 50° W., 122 fms." line of Street's Delight, a bound of Deaven's Compulsion, and-

- 1. S. 5° E., 75 1/2 fms. To a C.H.,
- 2. N. 85° E., 100 " To a place, S. 20° E., 1.3 fms. from a stone... "FC"
- 3. S. 8° E., 25 1/2 fms. To a stone,
- 4. N. 86° E., 35 " To a stone,
- 5. N. 43° E., 15 1/2 " To end of the "95" line of Leage and Cross and, with that land,
- 6. N. 86° E., 28 fms. To a stone,
- 7. N. 16 1/4° W., 9 1/2 fms. To end of the "20" line of Street's Delight, and, running said land,
- 8. S. 85° W., 14 fms. To a Sp.O. by a spring,
- 9. N. 36° W., 6 1/2 fms.
- 10. S. 85° W., 65 " To the opened stone... "FC"
- 11. N. 5° W., 75 1/2 fms. To a stone... "FC" by a road, and by Jt.

268- Friendship's Benefit - Sun. 15 April 1789 for Capt. ~~Thomas~~  
J.P.S., 33-

Edmund Stansbury per 288 1/2 acres and  
gr to

Beginning at a W.D. on the S. side of a ridge near the head of  
Montgomery's Spring Branch, the leg of Deacon's Neighbors  
one of the included tracts of leased land, and -

- |  |   |
|--|---|
| 1. N. 12 1/2° E., 21 per. To "5 1/2" line of<br>Jacobi Mount (leased to Jacob<br>Jones) and with said line<br>reversed, toward its "4 1/2" line, | 20. N. 54° E., 8 per. To "giving" line<br>of <u>Third Addition</u> (and with it)  |
| 2. N. 67° E., 26 per., and still with<br>it; reversed, 3 times,  | 21. S. 19° E., 47 per. To the leg. of<br>said land,   |
| 3. S. 79° E., 36 per.  | 22. N. 83° E., 37 per.  |
| 4. S. 64° E., 36 "   | 23. South, 72 "   |
| 5. N. 61° E., 32 " <u>thence</u>   | 24. N. 80° W., 10 " To leg. of the "N. 80° W."<br>"90 3/4" line of <u>Deacon's Project</u><br>and with said land, 2<br>times, |
| 6. S. 40° E., 4 "  | 25. N. 80° W., 90 per.  |
| 7. S. 72° E., 22 " To "6 1/2" line of<br><u>Third Addition</u> , and thence with,  | 26. South, 64 " <u>thence</u> ,   |
| 8. S. 59° W., 34 per. To its end, and<br>still with that land,   | 27. N - W -, 17 "   |
| 9. S. 38 1/2° W., 48 per.  | 28. N. 80° W., 60 "   |
| 10. S. 64° E., 2 " To 7 1/2" line of<br><u>Chocoma Spring</u> and, reversing it,   | 29. S. 5° E., 40 "  |
| 11. S. W., 19 per. To end of the<br>"6 1/2" line thereof, and still<br>with said land, reversely,<br>6 times,                                    | 30. S. 79 1/2° E., 119 To "7 1/2" line of<br><u>Peter's Pleasure</u> , and thence<br>with reversely                           |
| 12. S. 40° E., 22 per.   | 31. N. 88° W., 4 per. To end of the "6 1/2"<br>line thereof, and still with<br>said land reversed, 2 times,                   |
| 13. S. 29° W., 92 "  | 32. S. 55° W., 69 per.  |
| 14. S. 12° W., 66 "  | 33. South, 20 " To "2 1/2" line of<br><u>Deacon's Enlargement</u> and<br>with that land reversed,<br>2 times,                 |
| 15. N. 71° E., 40 "  | 34. S. 78° W., 138 per.   |
| 16. N. 20° E., 27 "  | 35. South, 40 " To the leg. of<br>said land,  |
| 17. S. 85° E., 58 " To leg. of said land<br>and with its giving line, need,  | 36. N. 83 1/2° E., 98 per.  |
| 18. N. 79 1/2° E., 72 per. To end of the<br>"last" line thereof, thence  | 37. S. 60° W., 20 "   |
| 19. N. 26° W., 50 per.   |   |

268- Friendship's Benefit; continued -

- |  |  |
|--|--|
| 38. S. 46° W., 20 per.   | 46. N. 16° E., 100 per. To the "6 1/2" line<br>of <u>Deacon's Neighbors</u> , & thence with                |
| 39. S. 80° W., 60 " To 2 Hickory on<br>S. side of the Saw-pit Branch,                | 46. S. 71° W., 46 per. To its end  |
| 40. N. 76° W., 38 per.   | 47. N. 51° W., 60 " To the "giving"<br>line of said land,  |
| 41. N. 16° E., 69 "  | 48. N. 16 1/2° E., 15 per. To the "giving"<br>line of <u>Brice's Endeavour</u> ,<br>and with it; reversed, |
| 42. East, 20 "   | 49. S. 49 1/2° E., 71 per. To end of the<br>"last" line thereof, and<br>still with said land, 2 times,     |
| 43. N. 16° E., 44 " To 2 W.D. on the<br>side of a hill on the N. side<br>of a branch | 50. N. 16° E., 220 per.  |
| 44. West, 25 per.  | 51. West, 62 per.; and by, &c  |

269- Brice's Endeavour - Sun. 9 Mar. 1730; gr. 22 Dec. 1732  
J.P.S., 39 - Plat. PD, 89 -

To Samuel Brice per 200 acres -

Beginning at 4 W.D. on Rd. and a Hickory

at the Spring head of a branch of Deer Creek. N. side, and -

- |                       |                    |                       |
|-----------------------|--------------------|-----------------------|
| 1. S. 20° W., 60 per. | 5. North, 20 per.  | 9. N. 55° E., 80 per. |
| 2. N. 60° W., 60 "    | 6. N. 65° E., 40 " | 10. East, 88 "        |
| 3. S. 40° W., 40 "    | 7. N. 25° E., 70 " | 11. S. 15° W., 222 "  |
| 4. N - W -, 42 "      | 8. N. 75° E., 60 " | and by, &c            |

270- Harvey's Delight - Sun. 18 Dec. 1786 for Henry Richard-  
son per 354 1/2 acres. Beginning at an

W.D. in a valley, and running -

- |   |   |  |
|---|---|--|
| 1. S. 69° W., 154 per.                    | 7. S. 30° E., 80 per.   | 12. N. 71° E., 76 per. To 2 W.D.<br>sap 1/2                      |
| 2. N. 10° W., 54 "                        | 8. S. 46 1/2° E., 43 "  | 13. N. 40° W., 70 "  |
| 3. N. 89° W., 70 "                        | 9. S. 18° E., 20 "  | 14. N. 80° E., 34 " To a W.D.<br>sap 1/2                         |
| 4. S. 59° W., 60 "                        | 10. S. 82° E., 22 "   | 15. N. 4° E., 71 1/2 " To 3 W.D.<br>sap 1/2 from corner<br>west, |
| 5. S. 33° W., 40 "                        | 11. S. 57 1/2° E., 145 " To a W.D.<br>and 3 p.o. on the W. side<br>of Jack's Hole | and by, &c   |
| 6. S. 88° W., 32 " To a pile<br>of stones |   |  |

VIII - 74

271. Sarah's Garden Resurveyed - Sun. 4 May 1797 and gr.

J.P.S., 43- D.S. 2- L.O. Rec., J.C., N.º 17, fol. 474. 7 Oct. 1798 to Thomas Street for 200

acres - Beginning at 2 Sp. D. in a hill in the fork of the Sampit Branch, a boundary of Friendship's Benefit, and of Deavin's Enlargement, and

- 1. N. 10° W., 40 paces.
- 2. N. 77° E., 133 " to the 5<sup>th</sup> line of Paca's Pleasure, and thence with,
- 3. South, 14 paces to its beg.
- 4. N. 75° E., 117 " to end of "3<sup>rd</sup>" line of Benjamin's Neighbour,
- 5. South, 60 1/2 paces to the "7<sup>th</sup>" line of McCraze's Hand Purchase,
- 6. N. 80° W., 7 paces
- 7. S. 82 1/2° W., 44 " to the "giving" line of McCraze's Hand Purchase,
- 8. S. 55° W., 91 paces to a stream on the S.E. side of, across the top of a barren hill at the stump of a W.O. sapling the last boundary of said land and with said land, 2 lines
- 9. N. 70° W., 26 paces.
- 10. S. 70° W., 66 " to end of 26 p<sup>2</sup> in the "E." 46 p<sup>2</sup> ( ) line of John's First Chance, and with said land, 10 lines
- 11. S. 89° W., 26 paces
- 12. N. 33° W., 38 "
- 13. S. 49° W., 34 "
- 14. N. 64° W., 36 "
- 15. S. 89° W., 30 " to a stream at a W.O. in the decay?
- 16. S. 20° E., 47 paces
- 17. S. 69° W., 24 "
- 18. S. 30° W., 24 "
- 19. S. 21° E., 20 "
- 20. S. 82° W., 56 paces to end of the "8<sup>th</sup>" line of Pine Orchard,
- 21. N. 15° E., 62 paces to a W.O. by S. side of a small branch,
- 22. N-E-, 104 paces
- 23. N. 80° W., 49 " to end of 24 p<sup>2</sup> in the "21<sup>st</sup>" line of Volencius, and with that land, 3 lines,
- 24. N. 29 1/2° E., 9 paces
- 25. N. 2° W., 63 1/2 "
- 26. West, 5 1/2 " to a W.O. "B" of said land, and then last boundary of Greave's Neighbour, with which,
- 27. N. 30° E., 60 paces
- 28. S. 64° E., 54 "
- 29. South, 30 " to the "E." line of Friendship's Benefit, and
- 30. West, 15 paces with said line to its beg., and with with said land, 5 lines,
- 31. S. 15° W., 69 paces.
- 32. S. 77° E., 38 " to 2 Hickories, about 40 p<sup>2</sup> S.E. from a spring
- 33. N. 80° E., 63 paces.
- 34. N. 44° E., 20 "
- 35. N. 59° E., 20 " and by, &c.

7th - 13 Apr. 194

272. Benjamin's Neighbour - Sun. 17 Oct. 1793 for James Deavin,

J.P.S., 37- L.O. Rec., J.C., N.º 9, fol. 665- gr. 21 April 1795 to John Street for

15 1/2 acres - Beginning at a stream by a Road, at end of the "4<sup>th</sup>" line of McCraze's Hand Purchase, and

- 1. N. 82 1/2° E., 9 paces to Paca's Plea- 5. S. 57 1/2° E., 8 1/2 paces
- 2. N. 25° W., 64 paces 6. N. 25° E., 67 "
- 3. S. 75° W., 63 " then, 7. N. 87° E., 28 "
- 4. South, 60 " and by, &c.

273. The Chestnut Spring - Sun. 8 Aug. 1759 for John Paca

J.P.S., 37- John Lora, first back 1833, from the Patent, 1820. for 125 ac. Beginning at a W.O. and

nick on the S. side of the Chestnut Spring

the north of Thomas's Run, and

- 1. N. 85° W., 58 paces
- 2. S. 20° W., 27 "
- 3. S. 71° W., 40 "
- 4. N. 12° E., 66 "
- 5. N. 29° E., 92 "
- 6. N. 40° W., 22 paces
- 7. N-E-, 20 "
- 8. S. 64° E., 46 "
- 9. N. 20° E., 45 "
- 10. S. 54° E., 92 "
- 11. South, 24 paces
- 12. S. 54° W., 48 "
- 13. S. 26° E., 50 " and by, &c.

274. Addition to Ward's Intent - Sun. 29 Aug. 1793 for John

J.P.S., 43- D.S. 2- Ward Junr. for 71 acres - Beginning at 2 W.O.

and a stream "E" at a corner of Benjamin McCraze's land -

- 1. S. 76° W., 74 paces
- 2. S. 26 1/2° W., 32 "
- 3. S. 3 E., 25 " to a W.O. and R.O. of said McCraze's land,
- 4. West, 24 paces
- 5. S. 30° W., 24 "
- 6. South, 44 paces
- 7. S. 43° E., 20 "
- 8. N. 71 1/2° E., 16 "
- 9. N. 30° E., 20 "
- 10. S. 73 1/2° E., 63 " to a tree of Ward's Intent and by, &c.

7th

275- Deaver's Neighbour - Landed 9 Sept. 1760 for Robert

J.P.S., 40-

Clark for 195 acres - Begin at a W.O., -

- 1. N. 60° E., 34 per
- 2. N. 87° E., 80 "
- 3. South, 160 "
- 4. N. 86° W., 26 per
- 5. S. 21° W., 92 "
- 6. S. 71° W., 70 "
- 7. N. 60° W., 58 per

and by, &c

276. Third Addition - Sun. 4 April 1771 for John Johnson

J.P.S., 41-

John Love, field book XXXV

92 to for 74 acres

Beginning at a W.O. in top of a ridge on

N. side of Deer Creek, and

- 1. N. 83° E., 98 per
- 2. N. 20° W., 22 "
- 3. N. 62° W., 56 "
- 4. N. 25° E., 31 "
- 5. N. 53° W., 136 per
- 6. S. 59° W., 48 "
- 7. S. 38½° W., 48 "
- 8. S. 64° E., 46 "
- 9. N. 20° E., 48 per
- 10. S. 54° E., 95 "
- 11. <sup>Southern</sup> South 24 "
- 12. S. 54° W., 40 " and by, &c

277. Piney Grove - Sun. 7 April 1787 for Hugh and William

J.P.S., 44-

(on the handwriting of John Love)

Whiteford for 32½ acres - Part of the

River - Beginning at a Pine on N.

side of and near the E. branch of Broad Creek, and

- 1. S. 53° W., 30 per
- 2. S. 32° E., 38 " to stem " W.
- 3. S. 39° W., 69 per
- 4. S. 43° E., 46 "
- 5. N. 28° E., 45 per to a Pine
- 6. N. 87° E., 42 " , and by, &c

278. Brazier's Delight - Landed 20 Feb. 1763 for Thomas

J.P.S., 45-

Brazier for 40 acres - Beginning at a W.O. on the S. side

of Broad Creek, on E. side of Brazier's Spring Branch, and

- 1. S. 80° W., 160 per
- 2. N. 10° W., 40 "
- 3. N. 80° E., 160 per

and by, &c

279- Bishop's Last Shift - Landed to Jonathan Bishop

J.P.S., 47-

20 Jan. 1753 for 19 acres - Beginning

at a Hill on N. side of a Spring and

trunk of Broad Creek, and

- 1. S. 58° W., 34 per;
- 2. S. 12° W., 35 per;
- 3. S. 38° W., 42 per;
- 4. S. 30° E., 45 per;

and by, &c

280- Walker's Desire - Landed 14 July 1752 to William Walker

J.P.S., 48-

for 23½ acres - Begin at a R.O., and

- 1. S. 40° E., 50 per;
- 2. N. 20° E., 80 per;
- 3. N. 40° W., 80 per;

and by, &c

281- Morgan's Grove - Landed 20 Dec. 1760 to James Morgan

J.P.S., 49-

for 50 acres - Beginning N. 30° W., 10 per

The top of Morgan's Province, and

- 1. S. 33° E., 80 per
- 2. N. 29° E., 70 "
- 3. N. 30° E., 70 per
- 4. N. 36° E., 36 "
- 5. N. 72° E., 28 per
- 6. N. 25° E., 24 "

and by, &c

282- Jacob's Mount - Landed to Jacob Jones

J.P.S., 36-

for acres - Beginning at a W.O.

at the head of Jack's Hole, and

- 1. S. 40° E., 52 per
- 2. S. 61° W., 32 "
- 3. N. 64° W., 36 "
- 4. N. 79° W., 36 "
- 5. S. 67° W., 30 "
- 6. N. 39° W., 12 per
- 7. N. 50° E., 40 "
- 8. N. 48° W., 40 "
- 9. N. 40° E., 34 "

and by, &c

<sup>ack</sup>  
J. P. S. Streett

List, in numerical order, of the tracts described in  
a small MS. book compiled by David and William  
Patrick Smith,  
Clark, James Stark, Daniel South, John Love and  
perhaps others, and sent to the compiler, by  
James Polk Streett Esq

- 1894 -

1. Wright's Vine - D.C., 238.	19. Streett's Hunting Ground - D.C., 235.	37. The Chestnut Spring - D.C., 273.
Ball Farm - D.C., 239.	Ward's Intent - D.C., 256.	Brice's Enlargement - D.C., 269.
Little Worth - D.S., 82.	Chevaux de Frise - P.D., 159 - D.C., 253.	Deaver's Neighbour - D.C., 275.
Wolf and Fox - P.D., 119 - D.C., 240.	Contestable - P.D., 169 - D.C., 257.	Third Addition - D.C., 276.
Ingram's Neighbour - P.D., 170 - D.C., 241.	Deaver's Project - P.D., 254 - D.C., 258.	Addition to Ward's Intent - D.C., 274.
Wilson's Chaucer - D.C., 242.	Richard's Retirement - P.D., 166 - D.C., 257.	Sarah's Garden Reopening - D.C., 274 - D.S. 2.
The Hawk's Nest - D.C., 40.	Johnson's Choice - D.C., 260.	Piney Grove - D.C., 277.
Deaver's Compulsion - P.D., 165 - D.C., 243.	Streett's Delight - D.C., 263.	Trapezium - D.C., 262.
Paca's Pleasure - D.C., 41.	Deaver's Fancy - D.C., 264.	Bragin's Delight - D.C., 278.
Sarah's Garden - P.D., 125 - D.C., 244.	Addition to Bonds' Grating - D.C., 265.	Bishop's Last Shift - D.C., 279.
Deaver's Enlargement - D.C., 245.	Scheming Defied - D.C., 266 - D.S. 2.	Walker's Desire - D.C., 280.
Grove's Neighbour - D.C., 246.	Streett's Addition - D.C., 267.	Morgan's Grove - D.C., 281.
Valencinnes - D.C., 247.	Benjamin's Neighbour - D.C., 272.	Pine Orchard - D.S., 147.
John's First Chaucer - D.C., 248.	Archy's Refuse - D.S., 102.	Clermont - D.C., 284 - D.S., 2.
McCreeg's Hand Purchase - (2) D.C., 250.	Friendship's Benefit - D.C., 268.	Trout Run - D.C., 213.
Revision, 2 parts - D.C., 249 & 2492.	Harry's Delight - D.C., 270.	Cannan's Grove - J.L., D.S., 148.
Streett's Pleasant Hills - D.C., 251.	Fox Den - D.C., 261 - P.D., 241.	Independence - J.L., D.S., 149.
Wilmot's Desire - D.C., 252.	Jacob's Mount - D.C., 282.	Better Luck - J.L., D.S., 150.

Died Mon 27 1932

**JAMES POLK STREETT**  
 Funeral services for James Polk Streett, 86, Confederate veteran, who died Sunday morning, were held yesterday at the home of his son, Dr. H. Hayward Streett, 1709 Park avenue. Burial was in Woodlawn Cemetery. A native of Harford county, Mr. Streett enlisted when 17 years old in Company C, First Maryland Cavalry. Except for five months spent in a Union prison camp, following his capture at Morefield, W. Va., he served with his company during the entire war. Besides his son, Mr. Streett is survived by two daughters, Mrs. J. Milton Nelson, of Baltimore, and Mrs. Walter C. Michael, of Roanoke, Va.

Manuscripts enlarged Surveyed 17<sup>th</sup> Jan'y 1787 by Wm Clark for Richard Hope, for 221 acres.

" out of the Rosewell land in 76 Co including a tract of leased land called Manuscripts originally leased 1<sup>st</sup> June 1766 to Benjamin Wheeler for 121 acres, and part of a tract of leased land called David's Lot here originally leased 9<sup>th</sup> May 1761 to Daniel de Comas for 65 1/2 acres

Dec. at a point, apple tree standing in the end of the N by N. 150p line of a tract called the Addition to James Forest, being the 19<sup>th</sup> line of said land and measuring thence

	N by N 123	South East Side the top of Mount - Ship end of the original tract 7 surveyed
	N by S 30	End of 1 <sup>st</sup> of
	N by N 20	Chert
5	E 5 E 34	Trunk white
	N 35 E 48	
	N 1 N 77	
	N 31 1/2 N 15	Wh. on the top of S Red Rock part of Daniel's tract 3 <sup>rd</sup> June in swamp near Hemlock Burn
	N 35 E 15	End - near S Burn
10	N 22 N 47	" Maple Burn at top of glen
	N 66 E 58	2 <sup>nd</sup> N White + mark on Survey to S line of Colman's tract
	N 66 E 4	to end of said line
then by open line	S 23 E 178	white
	N 70 1/2 E 11 1/2	white
15	S 20 1/2 E 27	white
	S 95 E 21	but another survey
	S 29 E 36	
	S 24 N 74	white
then by end line	S 16 1/2 E 67	white
	S E 7	to 9 <sup>th</sup> line of Manuscripts of N end thereof
	N 54 E 32	
	S 5 N 30	
	S 5 N 20	
	N 76 1/2 N 60	
25	S 1 N 48	
then by stone to top	N 6 1/2 N 113	

Manuscripts contains	124 1/2	
part of Daniel's tract contains	33 3/4	
part of Manuscripts	6 3/4	
because land added		27
The Resurvey contains		73
		<hr/> 221 1/2