HARFORD COUNTY CIRCUIT COURT
(Survey Record)
1729-1797
DS II.i. Original
CR 49,127-4

18

74.5

23.15

Daniel Scott Surveyor of Harford County hereby

No			
17	Aaron McComas's P. & Cert.	of Part of Littleton [illegible]	[illegible]
18	James Osborn P. & Cert	of Osborns Conquest	[illegible]
18	James Rigbie Sen. P. & Cert	of Rigbies Saw Mill	1[illegible]
19	James Osborn P. & Cert	of Windmill Point	1¼
19	Doct. George Budd P. & Cert	of Hollands Lott Secured	400
20	Samuel Thomas P. & Cert	of Thomas's Purchase	10
20	William Bond P. & Cert.	of Bonds Close	16¾
21	William Mitchells P. & Cert.	of Mitchells Fisherys	5
22	Kent Mitchell P. & Cert.	of Taylors Neglect & Williams gain	196½
23	William Smithson P. & Cert.	of Mistake	15½
23	Thomas Mitchells P. & Cert.	of Mitchells ~~[illegible]~~ Gain	155
24	William Homers P. & Cert.	of Doubleloon	2½
24	Bernard Prestons P. & Cert.	of James's Neglect	358
26	Charles Gilberts P. & Cert.	of Obadiahs Venture resurveyed	57½
27	Richard Dallam P. & Cert.	of Websters enlargement Secured	450
28	James Lytles P. & Cert.	of Fords Chance	16
28	James Lytle P. & Cert.	of Fortune	10
28	John Worthington P. & Cert.	of Worthington's Security	130
29	Robert Saunders P. & Cert.	of Betseys Fishery	3¾
30	Capt Bennett Mathews P. & Cert.	of Mathews's Care	538¼
32	Benj: Rumsey & wife P. Cert	of Anns Delight resurveyed	354½
32	Joseph Toy & Dan Ruff P. Cert.	of Woodyard	56
33	Joseph Hopkins & Job Barns junior	of Rock fish	[illegible]
33	Richard Monks P. & Cert	of Susannahs Rest	17
33	James Mitchells P. & Cert.	of Mill Seat	30
34	John Griffens P. & Cert.	of Marys Paradise	3
34	Thomas Mitchells P. & Cert.	of Neglect	10
34	Barnet Prestons P. & Cert.	of Wood Archard	[illegible]
35	Grafton Bakers P. & Cert.	of addition to Williams Lot	[illegible]
35	Bernard Prestons P. & Cert.	of Addition to the wood Archard	[illegible]
35	Thomas Hills P. & Cert.	of Hills Neglect	[illegible]
36	Amos Jones P. & Cert.	of Jones's Venture	[illegible]
36	William Hollis P. & Cert.	of Hollis's Best Desire	[illegible]
37	Clarke Hollis P. & Cert.	of	[illegible]
38	Isaac Websters P. & Cert.	of Websters Conquest Corrected	[illegible]
38	William Smith P. & Cert.	of Fowlers Habitation	[illegible]
38	Proclamation by Capt. Samuel Godman and Cert. Given to Mr Conn		
38	Samuel Websters P. & Cert.	of Samuels Recovery	[illegible]
39	John Rogers P. & Cert.	of Rogers Addition	[illegible]
39	William Hollis P. & Cert.	of [illegible]	[illegible]

[illegible] pl & Cert	of Henrys first attempt	209	
41 [illegible] Bellingsley pl & Cert	of Bellingsleys Lot corrected	30	34½
41 Ralph Husband pl & Cert	of Husbands Fishery		[illegible]
42 Israel Morris pl & Cert, promised	of Morrises Venture	19	
42 William Hollis pl & Cert	of Hansons Refuse	1¼	
42 Edward Tolly pl & Cert	of Tollys first attempt	780	
43 John Ingrams pl & Cert	of Little worth	10	
43 Ralph Smiths pl & Cert	of Smiths Mill	18	
44 Aquila Scott pl & Cert	of Mouth of Double Runs	16½	
44 Samuel Caldwell pl & Cert	of Davises Neighbour	8½	
45 Aquila Scott pl & Cert, Proclamation by Joseph Jenkins Esq and Certificate to my Comm	of Cudgle	37	
5 Capt Bennett Mathews pl & Cert	of Hornbone Hall	10	
5 Richard Bullis pl & Cert	of Howards Harbour Secured	159½	
6 Benjamin Preston pl & Cert	of Benjamins first attempt	14¼	
6 John Ledgibson pl & Cert	of Rumseys Neighbour	66½	
7 John Rumsey pl & Cert	of Rumseys Addition to Security Banks	184	
48 Henry Myers pl & Cert	of Variation	5¾	
48 Henry Myers pl & Cert	of Gentility	22½	
8 Nicolas Day McComas pl & Cert	of Grog Spring	37½	
9 Moses Dillons pl & Cert	of Clarks Abode	16½	
49 William Amos pl & Cert	of Addition	126	
50 James Gordon pl & Cert	of Gordons Discovery	31½	
50 John Forwood pl & Cert	of Samuels Lot	4	
50 John Mitchells pl & Cert	of Mitchells Dependance	179½	
51 John Fords pl & Cert	of Poverty Hill	6	
52 John Fords pl & Cert	of Fords Discovery	18¾	
52 Daniel Smithsons pl & Cert	of Wilsons Delight	11½	
52 Sedgewick James pl & Cert	of James's Beginning	244	
53 John Wilsons pl & Cert	of Timber Hall Enlarged	146½	
54 Moses Dillons pl & Cert	of Bonds Tanyard Secured	119	
55 Owen Gormly pl & Cert	of Wileys Information	195	
56 John Streets pl & Cert	of Aikeys Refuse	9½	
56 William Morgans pl & Cert	of Arms Delight Enlarged	409	
57 Jesse Jarretts pl & Cert	of Capua	298	
58 Jesse Jarretts pl & Cert	of Owens Dream	30	
59 John Ledgibsons pl & Cert	of Discovery	10	
59 William Fords pl & Cert	of Bednal Green	138	
[illegible] Alberts pl & Cert	of Alberts Abode	111½	
[illegible] Wilsons pl & Cert	of Old Place	2	
[illegible]	[illegible]		

61 Margaret Williams and Peter Williams pl & Cert	of Long Alley		
61 Joseph Millers pl & Cert	of Millers Venture		64
61 James Barnett pl & Cert	of Barnetts Troubles		61
63 Ignatius Whelins pl & Cert	of the Deer Park		171
65 Bennett Bufords pl & Cert	of Bufords Tranquility		130
66 Michael Denny pl & Cert	of Outlett		
66 Henry Myers pl & Cert	of Myers's Favour		10
67 John Hadley pl & Cert	of Hadleys Residence		14
67 David West pl & Cert	of the Meadow		10
68 John Thomas Brown pl & Cert	of Browns Flying Union		9
68 Daniel Scott pl & Cert	of the String		5
69 John Rutledge pl & Cert	of Normandy		28
70 Robert Kirkwood pl & Cert	of James's Delight Enlarged		46
71 William Richardsons pl & Cert	of		32
72 Henry Cooper pl & Cert	of Coopers Chance Enlarged again		16
72 John Forwoods pl & Cert	of the String		211
72 Henry Adam Suttons pl & Cert	of Ledges Demane		10
72 Henry Myers pl & Cert, Proclamation by Joshua Grow and Cert given to Benjamin Grow and Cert given to Benjamin	of Mount Vernant		40
73 Henry Myers pl & Cert	of Ability		202
74 John Scarbrough Cert	of Johns Expence		163
75 Robert Beverly Cert	of Amos & Myers Puzzle		279
77 Jesse Jarrett pl & Cert	of North Wales Counted		60
77 William Slade Jun pl & Cert	of Slades Lastshift		103
78 Peirce Creagh pl & Cert	of New Addition		93
78 Peirce Creagh pl & Cert	of Creaghs Discovery		21¼
79 William Horner pl & Cert	of Williams delight		3
79 William Amos pl & Cert	of Edenburgh		35¾
79 John Love Esq pl & Cert	of Wexford Resurveyed		115
80 Joseph Millers pl & Cert	of Millers first attempt		
80 Richard Dallam Esq pl & Cert	of Dallams Fishery		
80 Colo. Josias Carvel Hall pl & Cert	of Halls Lose Corrected		
81 Jacob Bond pl & Cert	of Browns Neglect		
81 Jacob Bond pl & Cert	of School House Lot		
81 William Bankheads pl & Cert	of Quietness		
82 Thomas Street Senr pl & Cert	of Addition to Street pleasant		
82 Bennett Jarretts pl & Cert	of Bartons beginning		
83 Thos Johnson Esq pl & Cert	of Valentine Delight		
83 Robert Morgans pl & Cert	of Morgans Reparation		
84 John Morgans & Co pl & Cert	of Nemesis		
[illegible]			

1	Isabel Alexander pl & Cert	of ~~Safe Guard~~ Alexanders Safe Gaurd	66
1	Nathan Smith pl & Cert	of Charleroy	
2	John Loxes pl. & Cert	of Ingratitude	25
3	David West pl. & Cert..	of Good prospect	23
	David West pl & Cert.. on the Correction by the Surveyd again and called Three times Neglected	Châtelle order	83
4	James Arnop of Wm pl & Cert	of Neighbours Neglect	79
4	Ralph Bond pl & Cert..	of Arms Lot	12
5	Capt. Samuel Godman pl & Cert	of Orchard & Spring Reseated	10
5	Same	Bands Neglect	15
5	Same	Oblong	19
6	Same	Silver Hills Secured	12
6	Same	Websters Neglect	56
6	Same	Rich Angle	47
7	Same	Su. Taylors Mistake	13
38	Same — Paid	Saint Georges Neighbour	17
45	Same — Paid	Leonards Disappointment	38
7	Same	Timber Grove	10
8	Thomas Denbow pl & Cert.	of Upland	45
8	James Rampley pl & Cert	of Sallys Grove	36
8	Benjamin Tolan pl & Cert..	of Nonagon	35
9	Andrew Thomson pl & Cert..	of Contrivance	42
9	Andrew Thomson pl & Cert..	of Wests Neighbour Corrected	6
9	Samuel Gover Junior pl & Cert..	of New Gibbraltar	88
10	Major John Taylor pl & Cert.	of Neighbours Neglect Resurveyed	3½
10	Thomas Major pl & Cert..	of Majors Purchase	23
11	William Morgan	of Center	10
11	Henry Fullard	of Rabbets Corough	2
12	John Forwood of William pl & Cert	of Addition	31
12	Benjamin Toland pl & Cert..	of Tolands Reserve	40
12	James Rampley pl & Cert..	of Poverty Hill	38
13	John Watkins pl & Cert..	of Reviction Joined Thos Street	45
14	John Cox pl & Cert	of Travelers Rest	38
15	John Neel pl & Cert	of Neels Reparation	91
16	Benjamin Silver & Jas Stevenson Cert..	of Friendship	288½
16	Benjamin Silver Cert..	of the two Brothers	14
1	Thomas Wright Cert	of Rifl Arid Field	4 - 1
			3½

Harford County to wit

By virtue of a Common warrant Granted out of the land office on the western shore in the State of Maryland on the first day of august 1796 to Survey & lay Out for Thomas Wright of said County four acres of Vacant land as appears &c

I Daniel Scott Surveyor of Harford County hereby Certify that I Surveyed for him the said Thomas Wright three acres & a half of land lying in the County aforesaid Beginning at the beginning of the N 25 E 30. pr line of a tract called Coopers Chance Enlarged again and Running thence by said line N 25 E 36 pr N 21½ W 43 pr Until it intersects a tract Called the Vineyard & then with a straight line to the Beginning Containing 3½ acres more or less by the name of

Pr Ant Hill Surveyed 29th day of March 1797

Dan Scott Ml

State of Maryland to wit

By virtue of a Common Warrant Granted out of the Land office for the western Shore of this State on the 21st day of October 1793 to lay out for Isabel Alexander of Harford County two acres of vacant land as appears &c

I Daniel Scott Surveyor of Harford County hereby Certify that I have surveyed for her the said Isabel Alexander a tract or parcel of land lying in Harford County Beginning at a bounded white Oak Standing on the North side of a branch a boundary at the end of the twelveth line of the land called Four wings Surveyed for James Alexander Senr and Running thence West 20 pr S 48 E 76 pr N 74 E 60 pr N 59 E 147 pr to a rock and two marked white oak saplings about six inches on the East side of a branch called Carrs Run then N 18 E 40 pr N 51 E 133 pr untill it intersects a line S 34 E from two bounded white oaks the beginning of four wings aforesaid N 34 W 84 pr to said beginning then bounding on the given line of said land S 48 W 47 pr the S 69 E 59 pr to the End of the N 17 E 38 pr line of four wings aforesaid then bounding on said land reversly the four following Courses Viz S 17 W 38 pr S 63 W 60 pr S W by S 92 pr N 22 W 20 pr then S 59 W 155 pr N W 31 pr S 59 W 21 pr to the end of the thirteenth line of four wings aforesaid and then with a straight line to the first beginning Containing Seventy Six acres and a half of land more or less by the name of

Alexanders Safeguard Nov. 1st 1793. Dan Scott Ml

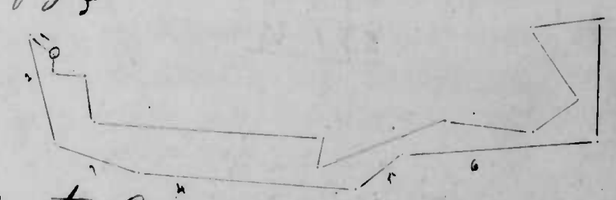

Platted p Scale 100 pr in 1 Inch

Harford County to wit ~~By virtue~~ I hereby Certify that I have Surveyed and Carefully laid out for Nathan Smith of said County a tract or parcel of land in said County lying in the Reserve Beginning at the mouth of a Creek called Little Creek where it empties into Deer Creek and Running thence and bounding on little Creek the 29 following Courses Viz S 85 W 5 pr S 80 W 8 pr N 74 W 4 pr S 64 W 11 pr S 59 W 8 pr S 89¼ W 5½ pr S 69½ W 10 pr West 4 pr S 17¾ W 3½ pr S 71 W 5 pr S 20½ W 4 pr N 41½ W 2¾ pr S 79 W 4 pr N 23¾ pr N 81¼ W 6 pr S 41½ W 6 pr N 39¾ W 4 pr N 65¾ W 6¼ pr S 72 W 7 pr S 22¾ W 7 pr S 27½ E 3 pr S 74 W 4 pr N 65 W 9 pr N 28 W 6 pr N 84½ W 8 pr N 35½ W 18½ pr N 76¾ W 4 pr N 6¾ W 5 pr N 59½ W 5 pr to the 26th line of a tract called Travellers Rest Surveyed for John Cox then bounding on said line S 60¼ W 35 pr to a bounded Crooked Wild Cherry tree on the SW side of a small branch then still bounding on said Land the 9 following Courses Viz S 84¼ W 18 pr to a bounded Chesnut N 25½ W 20 pr to a bounded wild Cherry tree by a Road N 59¼ E 24½ pr N 2¼ E 15 pr to a place S 21¾ W 31 feet distant from a bounded Apple tree N 31½ W 22 pr to a stone N 19½ W 14 pr to a stone N 10½ W 28 pr to a stone N 27½ W 20 pr to a place S 38½ W 1½ pr Distant from a bounded white oak by the side of said Coxes Mill Race N 62½ W 24½ pr to the beginning of said land thence still bounding on said land the six following Courses Viz N 63½ W 10½ pr to a bounded white oak N 79 W 9 pr to a stone Between a bounded red oak and bounded Hicory N 36½ W 14½ pr to the

End of a Rockstone [43] N 41¼ W 11¾ ft to a bounded Ash [44] N 1 E 4 ft to a bounded White oak sapling [45] N 50¾ W 3½ ft thence [46] S 36¼ W 105 ft to a bounded Double Gum thence [47] S 86 W 45½ ft to four bounded white oaks growing from one root on the West side of and by a small branch [48] S E 67 ft to the beginning of Fews Enlargement part of which tract is included in this survey it being in the Second line of a tract of Leased land called Whitakers Delight thence bounding on Whitakers Delight the 3 following Courses Viz [49] N 65 E 81 ft to a stone [50] S 12 E 100 ft [51] S 65 W 31 ft thence [52] South 20 ft to the end of the 5th line of a tract of land called Bonds Meadows one of the included tracts of leased land thence [53] South 53 ft to the end of the South line of said land thence bounding on said land the five following Courses Viz [54] N 70 E 28 ft [55] N 30 E 30 ft [56] S 71 E 90 ft [57] N 20 E 50 ft [58] S 57¼ E 110 ft to a bounded White Oak the beginning of said land thence [59] S 60 E 36 ft [60] N 7 W 110 ft and thence with a Streight line to the beginning Containing two hundred and fifty one acres and three Quarters More or less to be Held by the name of Charleroy Surveyed August 20th 1791

Dan Scott SM

A Beg: Charleroy in plain line
B Beg: of Bonds Meadows

	acres
Parts of Fews Enlargement	87 3/4
Soul of Whitakers Delight	2 1/2
	85 1/4
Bonds Meadow	112
Vacancy added	~~[illegible]~~
	54 1/2
Now called Charleroy	251 3/4 acres

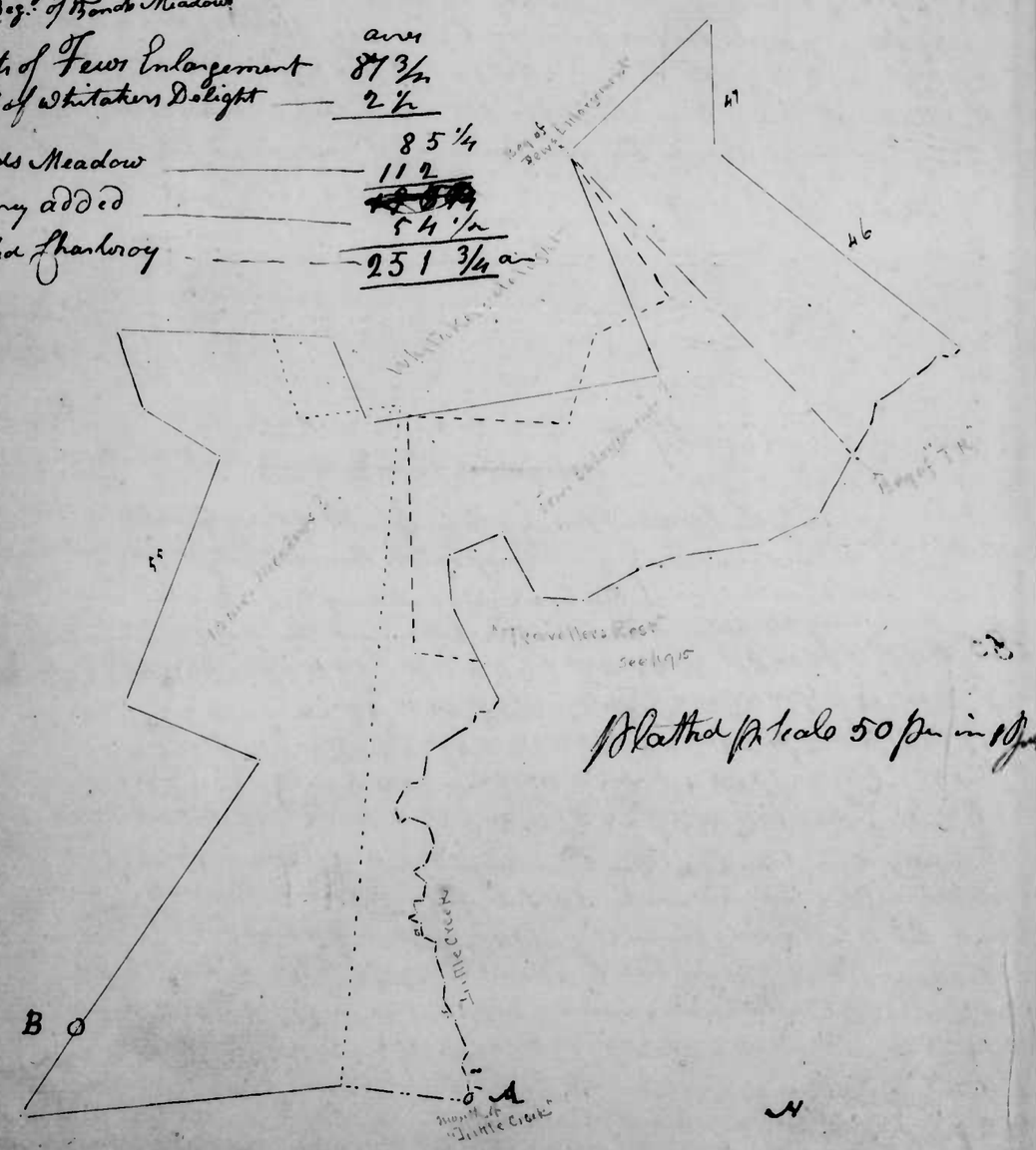

Plotted pr scale 50 per in 1 Inch

State of Maryland 2

By virtue of ~~a special~~ an order from the Honourable the Chancellor of Maryland dated July 16. 1794. to make out a Certificate off John Coxes purchase from the late Intendant from the said Cox Certificate of Coxes Farm and Nathan Smiths Certificate of Charleyroy as appears and so forth —

I Daniel Scott Surveyor of Harford County hereby Certify that I have Laid out for him the said John Cox a tract or parcel of the Reserve land in Harford County Beginning at a bounded Hicory Standing at the end of one hundred ~~[illegible]~~ and twenty four perches in the second line of a tract of Lease land called Whitacres Delight which is included in this survey and Running thence [1] N 65 E 37 ft [2] S 12 E 65 ft [3] S 59¾ W 11 ft to a stone then [4] S 3 W 6 ft to a small Branch then [5] S 8½ E 26 ft [6] S 65 W 18 ft [7] South 73 ft [8] N 70 E 28 ft [9] N 30 E 30 ft [10] S 71 E 72 ft [11] S 55 W 30 ft to two bounded red oak Saplings then [12] S 35½ W 64 ft [13] S 60½ W 21 ft to a bounded white oak Standing on the side of a hill then [14] S 68 W 22 ft to a bounded Spanish oak Sapling by the south side of a branch then [15] N 71¾ W 48½ ft to a bounded Red oak Sapling then [16] N 6 W 32 ft to two bounded red oaks then [17] N 19½ W 34 ft to a bounded Chesnut sapling then [18] S 68¾ W 80 ft to a bounded white oak on the south side and a bounded Chesnut on the North side of the main road leading from said Coxes Mill to Baltimore then [19] S 67 W 35½ ft to a place S 23 W 2 ft distant from two Bounded White Oaks the last boundaries of a tract called Spittle Craft then bounding on said land reversely the four following lines Viz [20] N 20 E 49 ft [21] N 10 W 80 ft [22] N 88 W 62 ft to a stone of said land [23] N 30 W 11 ft then [24] N 69 E 160 ft [25] S 21 E 18 ft and then with a strate line to the beginning Containing 235 acres More or less by the Name of Ingratitude Sept 5th 1795.

Dan Scott SM

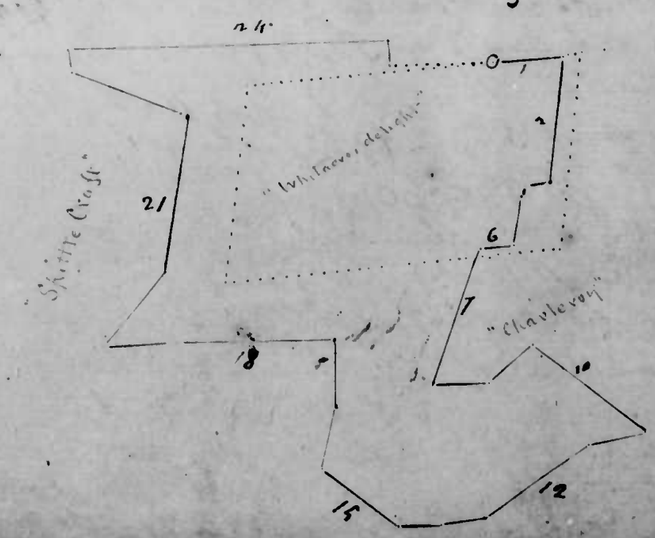

The 2d. 6.7.8.9 & 10th lines of this survey bounds on Charleroy

Harford County Ss.

By virtue virtue of a special Warrant Granted out of the Land office on the western Shore in the state of Maryland On the 12th day of october 1793 to lay out and resurvey for David West of said County all that tract or parcel of land Called the meadow Originally on the day of Granted for acres Never the less correcting and amending any error in the original survey and by my out lines add any vacant land thereto Contiguous as appears &c.

Pd

I Daniel Scott surveyor of Harford County hereby Certify that I Resurveyed and carefully laid out all that tract of land called the Meadow according to its ancient Meter and bounds as Shewed to me, And finds it Contains 95 acres. I have also added to the said Land 742 acres of Vacant land in two parcels and lastly I have Reduced the whole into one entire tract bounded as follows Viz lying in the County aforesaid Beginning at a bounded Chesnut on a hill a boundary of the original tract called the Meadow also a boundary of a tract called Salsbury Plains and Running thence and bounding on the original tract reversed the two following Courses Viz 1 S 6 E 212 ft to a stone in a glade then 2 N 75 E 4 ft to that part of a large Rock Marked with the letters R H it Being the beginning of a tract called what you please then bounding On that land reversed the five following Courses Viz 3 S 32½ E 110 ft to the end of the N 28 E line of said land then 4 S 28 W 62 ft 5 S 25 E 17 ft to a place S E half a pearch distant from a bounded Hicory Sapling and bounded white Oak sapling thence 6 S 25 W 24 ft to two bounded white oak saplings 7 S W 21 ft to a bounded Hicory Standing in a line of a tract called Zenas Hall then Bounding on that land reversed 8 S 47 E 48 ft to a large bounded White oak of said land then 9 S 43 E 60 ft to a bounded Chesnut then 10 N 68¾ E 9½ ft 11 S 53 E 14 ft to a bounded Chesnut 12 S 52½ W 80 ft to a heap of stones on small Rocks then 13 S 41 E 11 ft to a bounded Red Oak then 14 N 75½ E 10 ft 15 S 55 E 10 ft 16 S 3½ E 9 ft to a bounded water Oak Standing in some Rocks then 17 S E 23 ft to a bounded Chesnut then 18 S 57½ E 29 ft to 3 bounded water oaks growing from one Root then 19 N 81 E 37 ft 20 N 38 E 18 ft 21 S 66 E 28 ft to two bounded water oaks Growing from one root 22 S 52½ W 41 ft to a large bounded water Oak then 23 S 18 W 44 ft to two bounded white oaks then 24 S 47 E 21½ ft to a Bounded Pine tree then 25 S 71 E 4 ft to a bounded white oak at deer Creek then over said Creek 26 N 87 E 5 ft to a bounded water oak then 27 N E 26 ft to a bounded white oak then 28 S 34 E 17 ft 29 S 52 E 7 ft to two Bounded white oaks 30 S 32½ E 12 ft to a bounded Hicory then 31 East 2 ft to two bounded white oaks Standing at Deer Creek aforesaid then over said Creek 32 N 77 E 5 ft to two bounded white oaks then 33 N 12 E 6 ft to deer Creek then 34 N 21 E 12 ft 35 N 16 E 15 ft to two bounded Spanish oaks then 36 N 38 W 8 ft to three bounded white Oaks then 37 N 1½ W 11 ft to a bounded Spanish oak then 38 N 12 W 5 ft 39 N 43 E 12 ft to two bounded red oaks 40 S 43½ E 30 ft 41 S 15½ E 20 ft to a bounded Chincapin then 42 S 10 W 8 ft to a bounded oak 43 S 70 E 10 ft to a heap of stones and bounded red oak then 44 N 35 E 48 ft to a bounded Spanish Oak then 45 N 10 E 11 ft to a bounded Chesnut then 46 N 28 W 19 ft to a bounded Spanish oak then 47 N 37½ W 12 ft 48 N 48½ W 11 ft to a large Rock 49 North 10 ft to a heap of stones at a branch then 50 N 7 E 43 ft 51 N 43 E 30 ft to two bounded red oaks Standing in a line of a tract called Amosses & Myers puzzle then bounding on said line 52 S 82 W 79 ft to the end thereof then still bounding on said land 53 N 32 E 300 ft to two bounded red oaks and a bounded white oak of said land then 54 N 10 W 100 ft to a Heap of stones then 55 N N W 27 ft to a stone at the end of the N 76 W line of Amosses & Myers puzzle aforesaid then 56 S 20 W 42 ft then 57 S 8 W 39 ft to a bounded water Oak then 58 S 79 W 45½ ft to a bounded Spanish oak then W N W 17¾ ft to two bounded Chesnuts then 60 N 86 W 26 ft to two bounded Spanish Oaks then 61 S 88 W 70 ft to a bounded white oak then 62 N 40½ E 75 ft to another bounded white oak 63 N 55 W 102 ft to the beginning of the original tract then 64 N 12 E 8 ft to the end of the S 14 E line of Contestable Manor then reversing said line 65 N 14 W 200 ft then 66 S 43 W 71 ft then 67 S 27¼ E 29 ft to a bounded white oak of the original tract and then with a straight line to the beginning Containing 837 acres more or less by the name of

Good Prospect Surveyed 23 December 1793.

Dan Scott SC

State of Maryland Ss

By virtue of an Order from the Honourable the Chancellor of Maryland dated May 20. 1795. to Correct David West of Harford County certificate of Good Prospect by Excluding all the Vacancy added to the original called the Meadow which is added as Contiguous to the seventh ~~line~~ and Given line thereof as appears &c.

Pd

I Daniel Scott Surveyor of Harford County hereby Certify that I have amended said Certificate by excluding the Quantity of 47 acres being formerly added to the Certificate of Good Prospect attiguous to the seventh and Given line of the Original tract called the Meadow Beginning at a bounded Chesnut on a hill a boundary of the original tract called the

also a bounder of a tract called Salisbury Plains and Running thence with the Courses and boundaries of the Certificate Untill it intersects the beginning of the Original tract called the Meadow then N 54 W 34 pr to two bounded Spanish Oaks the last boundaries of the original tract N 27½ W 120 pr and then with a streight line to the beginning Containing 790 acres by the name of Good Prospect June 8th 1795 — Dan Scott SSC

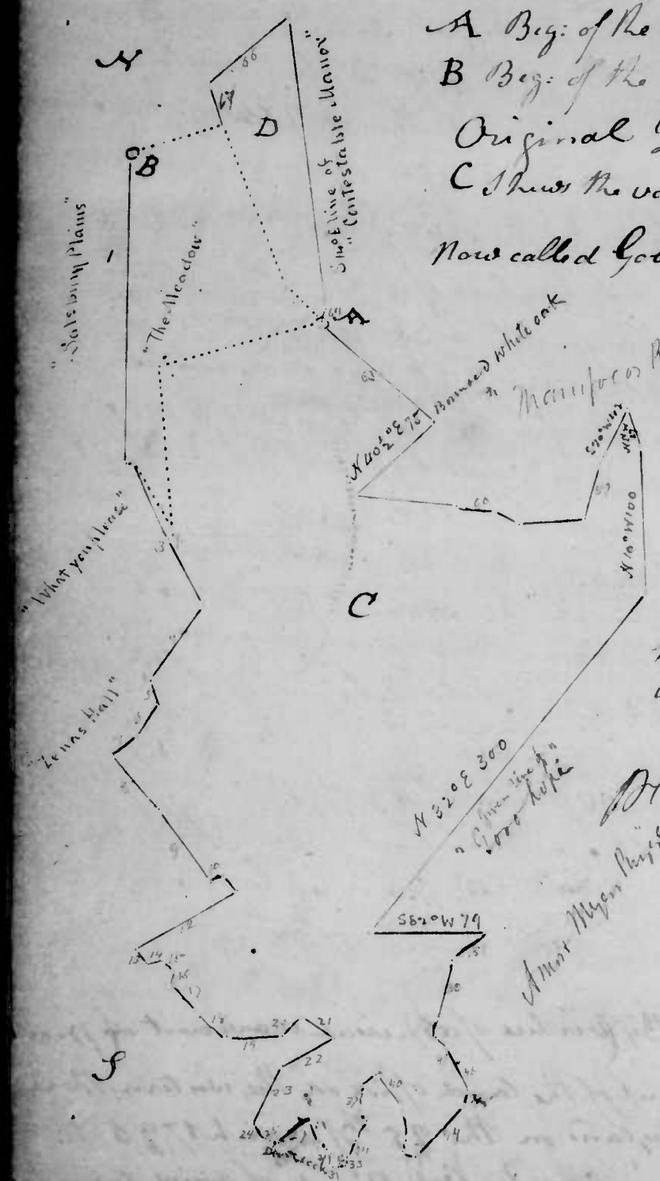

A Beg: of the Original in dotted lines
B Beg: of the resurvey in plain lines

	acres
Original 2 ut by Gt	95
C Shews the vacancy which contains	695
Now called Good Prospect	790

Note the vacancy distinguished with the letter D Containing 47 acres is the part excluded in the Correcting of the Certificate by the Chancellor order and was not included in the platt returned to the Land office.

Platted pr Scale 100 pr in 1 Inch

Harford County Ss

By virtue of a special Warrant Granted out of The Land Office on the western Shore in the State of Maryland on the 24th of January 1794 to resurvey and lay out For James Amoss (of William) of said County all that tract or parcel of land called Robertsons Venture lying and being in the County aforesaid originally on the day of

Granted for acres nevertheless Correcting and amending any Error in the original and by my out lines add any vacant Land as appears &c

I Daniel Scott Surveyor Harford County hereby Certify that I have Resurveyed and laid out for him the said James Amoss all that tract of Land called Robertsons Venture according to its ancient Metes and bounds as shewed to me, Beginning at the letter A marked on the platt and Running by Table of Courses for 115 acres I also Certify that I have excluded 16 acres that lieth foul of an Elder Survey distinguished with D and Added to the said land 23 acres of vacant land in one parcel Beginning for the out lines of the Resurvey at the end of the first line of the Original tract called Robertsons Venture and Running thence [1] S 34 E 30 pr to the beginning of a tract called Timber Swamp then [2] N 65½ E 33 pr to the end of the Second line of a tract called Clarksons purchase thence bounding thereon [3] N 31 W 234 pr Untill it intersects the sixth line of the original tract called Robertsons Venture then bounding on said line [4] S W 120 pr to the beginning of said line then still bounding on said land reversed the four following Courses Viz [5] S 11 W 56 pr [6] S E 25 pr [7] E N E 48 pr [illegible] pr and then with a streight line to the beginning Containing 122 acres more or less by the Name of Neighbours Neglect. Surveyed April 6th 1794 on the 6th of march 1797 another warrant was executed on the same land for James Amoss of Wm by virtue of a warrant Gt 15 august 1796 and called three times Neglected 122 a

Dan Scott SSC

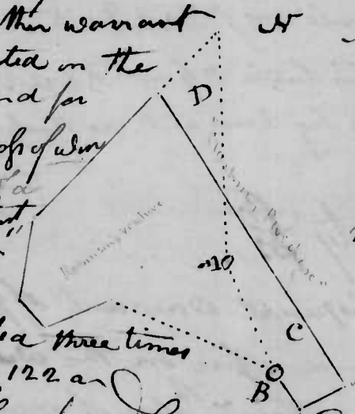

A Beg: of the original in dotted lines
B Beg: of the resurvey in plain lines

Part of Robertsons Venture	99 acres
C Shews the vacancy which contains	23
Now called Neighbours Neglect	122 acres

Platted pr Scale 100 pr in 1 Inch

x: Beg. of "Timber Swamp"
y: end 2nd line "Clarksons Purchase"
(see pg 96)

Harford County Ss By virtue of a special warrant of proclamation granted out of the land office on the western Shore In the State of Maryland on the 25th of march 1795 to Resurvey and lay out for Ralph Bond of said County 115 acres of vacant land that was included in a Resurvey made on the 17th of april 1784 for Aaron McComb of said County called Part of Littleton Arms Lot containing 185 acres and to add any other Contiguous vacancy as appears &c.

I Daniel Scott surveyor of Harford County hereby Certify that I surveyed for him the said Ralph Bond the aforesaid Parcel of vacant

Land according to its ancient meter and bounds as shewed to me, and find it Contains 104½ acres being 10½ acres less than formerly surveyed for Lying in the County aforesaid Beginning at a bounded Gum it being the beginning tree of a tract called Osborns Lot and Running thence and Bounding on that land reversed with an allowance of 2½ degrees for Variation the two following Courses Viz. 1 W S W 194 ⅌ to the end of the first line of said land 2 S 25 E 180 ⅌ to a tract called Littleton then bounding On said land reversed with an allowance of 2¾ degrees for variation 3 N 76 E 90 ⅌ Untill it intersects the third line of a tract called Ams Dower then by said line reversed with an allowance of 2¾ degrees for Variation 4 N 25¼ W 144 ⅌ to the beginning thereof then bounding On a tract called Bonds Adventure Revised and Reversing the same the two following lines to wit 5 N 19 W 44 ⅌ to the end of the first line of said land and then with a streight line to the beginning Containing one hundred and four acres and a half more or less by the Name of Ams Lot surveyed January 26 day 1796

Dan Scott Mx

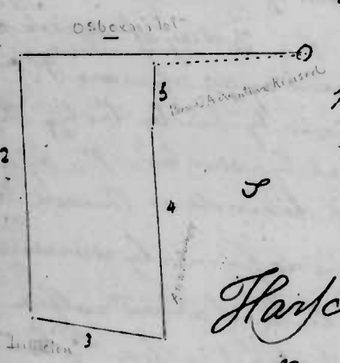

Platted ⅌ Scale 100 ⅌ in 1 Inch

There is on this land about 350 pannels of fence one old log house with no Roof Valued to £ 1..10..0

Harford County Ss

By virtue of a special warrant of proclamation Granted out of the land office on the western shore In the State of Maryland on the 7th day of may 1795 to Resurvey and lay out for Capt. Samuel Godman of Amarundel County a tract of land called Orchard and Spring lying in Harford County and Containing 15½ acres Surveyed for Harry Gough on the 9th day of may 1794 and to Add any Contiguous as appears &c.

p d

I Daniel Scott surveyor of Harford County hereby Certify that I surveyed for him the said Capt. Samuel Godman the aforesaid tract according to its ancient Meter & bounds as shewed to me, and find it Contains 15½ acres the same as formerly surveyed for Beginning at the original of a tract called Gravelly Bottom and Running thence with the first line of said Land N 6 W 80 ⅌ to the end thereof Still bounding on said Land S 75 W 12 ⅌ untill it intersects the N 6 W 100 ⅌ line of a tract called Williams Chance then bounding on said land N 6 W 74 ⅌ then N 88 E 23 ⅌ to the end of the West line of a tract called Wood Close then bounding on the given line of said land S 8 E 147 ⅌ and then with a streight line to the beginning Containing fifteen acres and a half of land more or less by the Name of Orchard and Spring Reseated Surveyed January the 12th day 1796

Dan Scott Mx



S

platted ⅌ Scale 40 ⅌ in one Inch

N

There is on this land about 300 pannels of fence £ 2..8..

Harford County Ss

By virtue of a special warrant of proclamation Granted out of the land office on the western Shore in the State of Maryland on the 9th day of may 1795 to Resurvey and lay out for Capt. Samuel Godman Of Amarundel County a tract of land called Morris Venture lying in Harford County and Containing 19 acres Surveyed for Israel Morris on the 3 day of april 1789 and to Add any Contiguous Vacancy as appears &c.

p d

I Daniel Scott surveyor of Harford County hereby Certify that I Surveyed for him the said Capt. Samuel Godman the aforesaid tract according to its ancient Meter and bounds as shewed to me, and find it Contains 19 acres the Same as formerly surveyed for Beginning at the end of the fourth line of a tract called Knowl Misfortune and in the Given line of a tract called Gibsons Ridge then Running and bounding on said line reversed N 70 E 58 ⅌ untill it intersects the 2d line of a tract called Gillingham thence by said line Reversed S 25½ E 8 ⅌ Untill it intersects the 2d line of a tract called Abels Lot then by said line S 64½ W 20 ⅌ to the end thereof then Still Bounding on Abels Lot S 25½ E 150 ⅌ and then with a streight line to the beginning Containing nineteen acres more or less by the name of Bonds Neglect Surveyed January 9th day 1796. Dan Scott Mx

N

There is on this land about 100 pannels of fence 10 ⅌

Platted ⅌ Scale 100 ⅌ in 1 Inch

Harford County Ss

By virtue of a special warrant Granted out of the land office on the western Shore in the State of Maryland on the 8th day of may 1795 to resurvey and lay out for Capt. Samuel Godman of Amarundel County a tract of land called Addition [illegible]

p d

Lot lying in Harford County and Containing twelve acres Surveyed for Grafton Baker on the 18th day of September 1787 and to Add any Contiguous Vacancy as appears &c.

I Daniel Scott surveyor of Harford County hereby certify that I surveyed for him the said Capt Samuel Godman the aforesaid tract according to its ancient Meter and bounds as Shewed to me, and find it Contains 12 acres the same as formerly surveyed for Beginning N W by W 20 ps from the end of the N E by N 268 ps line of a tract called Frenchmans Repose it being at the end of the third line of a deed from James Billingly to William Grafton to Convey part of a tract of land called Williams Lot and Running thence N W by W 13½ ps to the end of the N E by N 145 ps line of a tract called Graftons Entrance then bounding on that line reversed S W by S 145 ps then S E by E 13½ ps to Williams Lot aforesaid and then with a streight line to the beginning Containing 12 acres more or less by the name of Oblong Surveyed January 13th day 1796.

Dan Scott SSC

Platted ps scale 100 ps in 1 Inch

N

There is on this land about 280 pannels of fence £ 1..10..0 s d



Harford County Ss.

By virtue of a special Warrant of Proclamation granted out of the land office on the Western Shore in the State of Maryland on the 7th day of may 1795 to resurvey and lay out for Capt. Samuel Godman of Annarundel County a tract of land called Jolleys Silver Hills lying in Harford County and Containing 56 acres Surveyed for John Jolley on the 23 day of may 1794 and to Add any Contiguous Vacancy as appears and Ss

pd

I Daniel Scott surveyor of Harford County hereby Certify that I surveyed for him the said Capt. Samuel Godman the aforesaid tract according to its ancient Meter and bounds as Shewed to me, and find it Contains fifty Six acres the same as formerly surveyed for Beginning at the beginning of a tract of land called Prospect and Running thence and bounding on said land reversed the three following Courses Viz N 6 W 76 ps S 75 E 34 ps N 14 E 88 ps then N 54½ E 9 ps N 89 W 43 ps S 61 W 41 ps S 36 E 13 ps S 30 W 52 ps South 100 ps and then with a streight line to the beginning Containing 56 acres more or less by the name of Silver Hills Secured Surveyed 13 day of January 1796.

Dan Scott SSC

Platted ps scale 100 ps in 1 Inch

6

N



Harford County Ss.

By virtue of a special Warrant of Proclamation Granted out of the land office on the western Shore in the State of Maryland on the 14th day of may 1795 to resurvey and lay out for Capt. Samuel Godman of Annarundel County 47 acres of Vacant land that was included in a resurvey made on the 21st day of February 1786 for Isaac Webster of Harford County called Websters Conquest correct Containing 65½ acres and to add any other Contiguous Vacancy as appears &c.

pd

I Daniel Scott surveyor of Harford County hereby certify that I surveyed for him the said Capt. Samuel Godman the aforesaid Parcel of Vacant land according to its ancient Meter & bounds as Shewed to me, lying in the County aforesaid Beginning at the end of the Second line of a tract called Websters Conquest (See 87) and Running thence S 46 W 28 ps to the end of the fourth line of a tract called Farmers Delight then bounding on the Given line of that land S 56 E 160 ps to the beginning of said land then S 37½ W 58 ps to a tract Called Saint George then bounding on that land reversely N W 168 ps Untill it intersects the land Called Mathews Neighbour Resurveyed then bounding on that land N E 18 ps to the end of said line Still bounding on that land N 19 W 24 ps Untill it Intersects United Lot then bounding on that land N 57½ E 26 ps Untill it intersects the third line of Websters Conquest aforesaid and then with a streight line to the beginning Containing forty seven acres more or less by the name of Websters Neglect Surveyed January the 4th day 1796.

Dan Scott SSC

There is on this land one log house one other log house part covered one hut and about 500 pannels of fence valued to £ 5..0..0

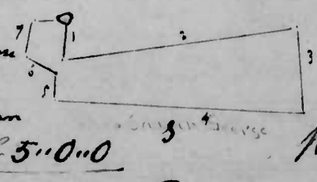

Platted ps scale 100 ps in 1 Inch

Harford County Ss.

By virtue of a special warrant of Proclamation granted out of the land office on The western Shore in the State of Maryland on the 9th Day of may 1795 to resurvey and lay out for Capt. Samuel Godman of Annarundel County a

pd

Tract of land called Halls Angle lying in Harford County and containing 13¼ acres surveyed for Aquila Hall on the 21st day of November 1792 and to Add any Contiguous Vacancy as appears &c.

I Daniel Scott Surveyor of Harford County hereby Certify that I Surveyed For him the said Capt. Samuel Godman the aforesaid tract according to its Ancient Meters and bounds as shewed to me, and find it Contains 13¼ acres the same as formerly surveyed for Beginning at the end of the N W 300 pts line of a tract called Betty's Choice where it intersects by the third Line of a tract called Hollands Lot and Running thence N W 20 pts to a tract called Cranbury Hall then with Cranbury Hall N E 212 pts Untill it intersects Hollands Lot aforesaid and then with a streight Line to the beginning Containing 13¼ acres of land more or less by the Name of Rich Angle. Surveyed January 12th day 1796 Dan'l Scott

Harford County Sc.

By virtue of a special Warrant of Proclamation Granted out of the land office on the western Shore in The State of Maryland on the 9th day of May 1795 to Resurvey And lay out for Capt. Samuel Godman of Annarundel County a tract of land called Susannahs Rest lying in Harford County and Containing 17 acres surveyed for Richard Monk on the 15th day of Sept. 1787 and to Add any Contiguous vacancy as appears &c.

Pd

I Daniel Scott Surveyor of Harford County hereby Certify that I Surveyed for him the said Capt. Samuel Godman the aforesaid tract according to its ancient Meters and bounds as shewed to me, and find it Contains 17 acres the same as formerly surveyed Beginning at the end of the S 81 E 46 pts line of a tract called Fools Refuse and Running thence 1 N 81 W 4½ pts Untill it intersects the S 40 W 30 pts line of Norris's Venture then bounding on said line 2 S 40 W 25 pts to the end thereof then still bounding on Norris's Venture the three following Courses Viz. 3 S 16½ W 100 pts 4 S 15½ E 48 pts 5 S 24 W 42 pts then 6 N 53 E 19 pts to a heap of stones 7 N 30½ E 36 pts to a heap of stones 8 N 21½ W 47 pts 9 N 14 E 80 pts 10 N 27½ E 57 pts 11 N 21 W 6 pts 12 N 45½ W 22 pts 13 N 80 W 9½ pts to the Given line of Fools Refuse aforesaid and then with a streight line to the beginning Containing 17 acres more or less by the Name of Taylors

Mistake. Surveyed January the 9th day 1796 — Dan'l Scott

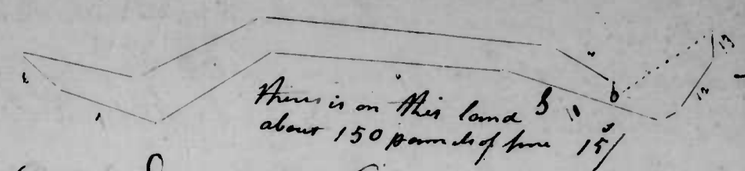

Harford County Sc.

By virtue of a special warrant of Proclamation Granted out of the land office on the western Shore in The State of Maryland on the 7th day of may 1795 to Resurvey and lay out for Capt. Samuel Godman of Annarundel County 42 acres of vacant land that was included in a Resurvey made on the 18th day of January 1789 for Henry Weatherall of Harford County called Henrys first attempt And to add any other Contiguous vacancy as appears &c.

Pd

I Daniel Scott Surveyor of Harford County hereby Certify that I Surveyed for him the said Capt. Samuel Godman the aforesaid parcel of vacant land according to its ancient meters and bounds as shewed to me, lying in Harford County Beginning at the end of the West 107 pts line of a tract called Linen Manufacture it being the third line of said land and Running thence and bounding on said line reversed 1 East 100 pts to a branch of Lodewicks' Creek then bounding on said branch the 3 following Courses Viz. 2 S 11 E 24 pts 3 S 16½ W 34 pts 4 S 38 E 13 pts to the South West 198 pts line of a tract called Robert Sons Chance thence by said line 5 S W 12 pts across a point another Branch of Lodewicks Creek then Running up said branch and bounding thereon the 4 following Courses Viz. 6 N 40 W 16 pts 7 N 36 W 54 pts 8 S 78½ W 17 pts 9 N 73 W 30 pts 10 South 15 pts across said branch then Running Down said Branch and bounding thereon the 3 following Courses Viz. 11 S 73 E 36 pts 12 S 52 E 18 pts 13 S 31 E 60 pts to the end of the first line of a tract called Williams Fortune then bounding on that land 14 W by N 83 pts to the end of the S 38 Line of Linen Manufacture aforesaid then by said line reversed 15 N W W 13 pts and then with a streight line to the beginning Containing 42 acres more or less by the name of Timber Grove surveyed January 11th day 1796. Dan'l Scott



Platted Scale 100 pts in 1 Inch

there is on this land about 20 pounds of fine Timber Valued to 1/

Harford County Ss

I hereby Certify that I have Resurveyed for Thomas Denbow a tract or parcel of Lease land called Sarahs Desire Leased to Sarah Thomas the 22 of July 1754 For 3 6/4 acres according to its ancient Meites and bounds as thereof to me and Reduced the same into a tract bounded as follows to wit Lying in the Reserve of Harford County Beginning at a bounded Hickory standing on a Hill shewed to me to be the beginning place of the original Lease called Sarahs Desire and at the end of the N N W 64 pt line (being the last course of a tract called Wilsons Neighbour and Running thence West 50 pt to a stone then North 50 pt to a stone then East 102 pt to a stone on a Hill then S 30 E 60 pt and then with a straight line to the beginning Containing thirty six acres and a half of land more or less by the Name of Upland March 30th 1790

Paid 1.0.M
Whole fee
2"7"

Dan Scott Surv

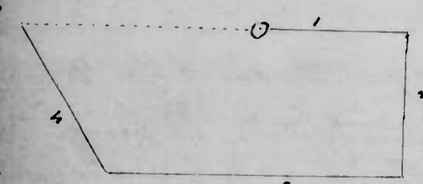

Platted p Scale 50 pt in 1 Inch

State of Maryland Ss

Paid

By virtue of a common warrant Granted out of the land office for the western Shore of this State On the 20th day of May 1795 to lay out for James Rampley of Harford County two acres of vacant land

I Daniel Scott Surveyor of Harford County hereby Certify that I have surveyed for him the said James Rampley a tract or parcel land lying in Harford County Beginning at the end of the East 62 pt line being the 12th line of a tract called Rampley Venture and Running thence West 62 pt to a bounded white oak standing on the East side of a branch a boundary of Rampleys venture also a boundar of a tract called Spittlefield then Running with and bounding on Spittlefield the three following lines (to wit) S 42 W 72 pt to a bounded white oak sapling S 57 E 42 pt N 69¼ E 83 pt to 2 bounded Chesnut saplings standing on the South side and near the Summit of a hill on the west side of the main Road a boundary of Spittlefield and then with a straight line to the beginning Containing thirty five acres and a half more or less by the name of Sallys Grove May 26th 1795

Dan Scott Surv

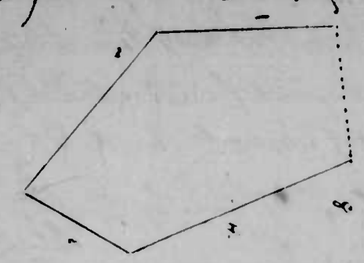

Platted p Scale 50 pt in 1 Inch

State of Maryland Ss

By virtue of a special warrant Granted out of the land office of this State on the 14th day of November 1793. to lay out for Benjamin Toland of Harford County Ten acres of vacant land &c

Paid

I Daniel Scott Surveyor of Harford County hereby Certify that I Surveyed for him the said Benjamin Toland a tract or parcel of land lying in Harford County Beginning at a flat Rock marked MD lying by a bounded white oak standing on the south side and near a bend in deer Creek a boundary of the land called Monte Santo surveyed for a certain Margaret Doran and Running thence S 85 W 70 pt to a large bounded white oak the beginning tree of the land called Prospect Surveyed for the said Toland then S 4 E 107 pt to a bounded Chesnut the last boundary of Prospect then bounding reversed on said land S 51 W 49 pt to the N 85 E 184 pt line of the ~~land~~ land called Hard Scuffle Surveyed for Capt Charles Baker then with said line N 85 E 48 pt to a bounded Chesnut at the End thereof a boundary of a tract called Glenns Choice then bounding on said land reversely N 60 E 47 pt untill it intersects Monte Santo aforesaid then running with and bounding on said land four following lines (to wit) W N W 40 pt to a stone of said land by a road N 17 E 89 pt N 60 W 40 pt and then with a straight line to the beginning Containing Forty two acres more or less by the name of Honagon Oct. 30th 1794

Dan Scott Surv

Platt 50 pt in 1 Inch

There is on this survey 185 pounds of Spruce Cheesly Rotten valued to

N. 2/6

Harford County Ss

By virtue of a common warrant Granted out of the land office on the western Shore of this State on the 15 day of June 1795 to lay out for Andrew Thomson of Baltimore County Six acres of vacant land &c

pd

I Daniel Scott Surveyor of Harford County hereby Certify that I have Surveyed for him the said Andrew Thomson a tract or parcel of land lying in Harford County Beginning at a stone by the Eastward side of a Marsh a boundary at the end of the second line of a tract called Salisbury Plains Surveyed for Aquila Hall Esq and Running thence N 23 E 12 pts N 67 W 80 pts S 23 W 12 pts to the aforesaid Second line of Salisbury Plains and then with a straight line to the first beginning Containing Six acres more or less by the Name of Contrivance. Surveyed February 2 day 1796



Dan Scott SSL

State of Maryland Ss By virtue of a special Granted out of the land office for the western Shore of this State on the 17 of November 1795 to lay out for Andrew Thompson of Baltimore County five acres of land as appears &c

pd

I Daniel Scott Surveyor of Harford County ~~hereby~~ Certify that I have Surveyed for him the said Andrew Thompson a tract or parcel of land lying in Harford County Beginning at a stone and two bounded Maples the beginning of a tract called Samuels Chance and Running thence S 20 E 44 pts[2] N 87 E 37 pts[3] N 9 W 62 pts[4] N 20 E 50 pts[5] N 34 W 40 pts N 40 E 70 pts[7] N 24 pts N 50 W 77 pts[9] N 24 E 32 3/4 pts to two bounded white oaks on a ridge a boundary of the land called Davids Hope then[10] W 80 pts S 1/2 E 67 1/2 pts to a stone marked T W a boundary of the land called Westo Forrest then S 88 E 10 pts[13] N 40 E 59 1/2 pts to the stump of a bounded black oak the beginning of a tract of land called Partners Troubles then[14] S 50 E 100 pts[15] S 40 W 160 pts[16] N 50 W 50 pts[17] S 34 pts and then with a straight line to the beginning 88 acres more or less by the name of West Neighbour Corrected

Surveyed November 23. 1795.

Dan Scott SSL

There is on this survey 77 barrels of good about 238 barrels of Middling and about 205 barrels very sorry part mixed with old poles and part only the remainder of fence 8 panels of gallopping fence about 200 Scattering fence poles & rails 1 small gate 2 pair of Bars 1 old log house part good Roof and part very ordinary 1 old log Kitchen Clapboard Roof Partly Rotten 1 log school house about 16 feet by 14 oak shingle Roof & Stone Chimney 1 Springhouse covered with Slabs 2 Bee Sheds covered with bark 2 Corn Cribs 1 Stone oven useless 1 bunch of Pears 12 bearing apple trees part on the decay 4 peach trees 7 scattering Cherry trees & saplings 2 nurseries consisting of about 275 apple & 60 peach trees with 7 a 4 r 0

Scale 50 pts in 1 Inch

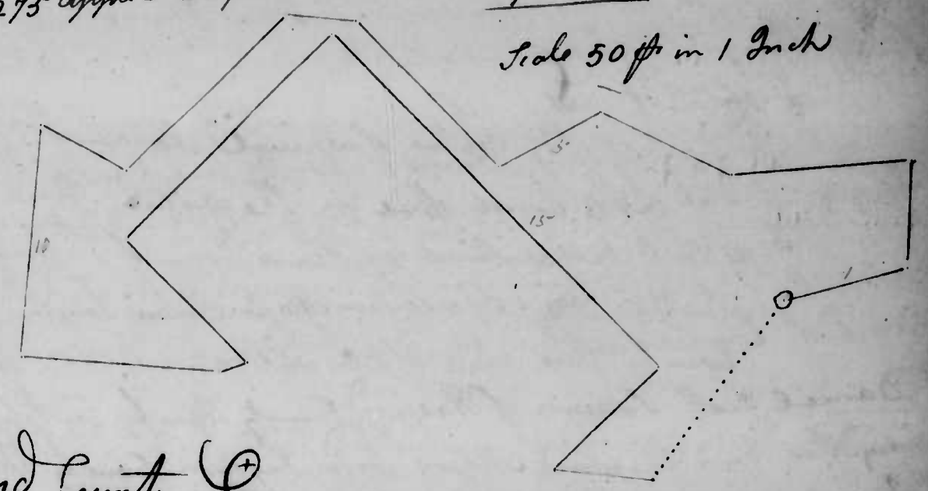

Harford County Ss

By virtue of a special warrant Granted out of the land office on the western Shore in the State of Maryland on the 28th day of May 1795. to Survey and lay out for Samuel Gover Junior of said County four acres of vacant land.

I Daniel Scott Surveyor of Harford County hereby Certify that I surveyed for him the said Samuel Gover Junior a tract or parcel of land in the County aforesaid and on the west side of Susquehannah River and beginning at a bounded Hicory Standing in a line of a tract of land lately belonging to Benedict Hall as shewed to me Running thence N 75 E 1 pts to the Susquehannah River thence Running with the and bounding on the said River the Six following Courses S 32 E 4 pts[3] S 23 E 7 pts[4] S 34 E 6 pts[5] S 10 E 18 pts[6] S 6 E 4 pts S 15 W 10 pts thence[8] S 75 W 9 pts[9] N 13 W 44 pts[11] N 75 E 9 pts

and then with a streight line to the beginning Containing 3¾ acres more or less by the name of New Gibbratter

Surveyed April 25. 1796.

Dan Scott SSC

there is on this land a small fish house valued to £ 2 " 0 " 0

Platted ⅌ scale 20 ⅌ in 1 Inch

Harford County Ss

By virtue of a special warrant Granted out of the land office on the western shore in the State of Maryland on the 4th day of February 1795 to Survey and lay out for Major John Taylor of said County twenty three acres of vacant land.

I Daniel Scott Surveyor of Harford County hereby Certify that I Surveyed for him the said Major John Taylor twenty three acres of land lying in the County aforesaid Beginning at the end of the first line of a tract called Robertsons Venture and Running thence S 34 E 30 ⅌ to the beginning of a tract called Timber Swamp then N 65½ E 33 ⅌ to the end of the second line of a tract called Clarksons purchase thence by said line N 31 W 148 ⅌ untill it intersects the Given line of Robertson Venture aforesaid then by said line South 41 ⅌ to the beginning of said land and then with a streight line to the beginning for twenty three acres more or less by the name of Neighbours Neglect

Resiated Surveyed January 16th. 1796

Dan Scott SSC



there is on this land about 100 pannels of fence valued to — — — 15 p

Platted 100 ⅌ in 1 Inch

State of Maryland Ss

By virtue of a special warrant Granted out of the Land office for the western shore of this State on the 8th day of October 1795 to lay out and Resurvey for Thomas Major of Harford County a parcel

land called McCauls Delight originally on the 19th of September 1774 Granted to Mathew McCauly for 106 acres according to its ancient Meter and bounds Nevertheless Correcting and amending any Errors in the original Survey and by my out lines adding any vacant land thereto Contiguous as appears &c.

I Daniel Scott surveyor of Harford County hereby Certify that I have Resurveyed for him the said Thomas Major the aforesaid tract or parcel of land according to its ancient Meter and bounds as Shewed to me, and find it Contains 106 acres the same as originally granted for and have excluded therefrom 2¾ acres Lying in two parcels within the lines of a tract called Hawkins Venture — I have also by virtue of the before mentioned warrant added 4¾ acres of vacant land in two parcels — and Lastly I have reduced the whole into an entire tract bounded as follows to wit lying in Harford County Beginning at a bounded the original tract called McCauls Delight and standing about a perch southward from Double white oak sapling the beginning tree of two tracts of land to wit Hawkins Venture and Spears Adventure and Running thence [1] S 76 E 65 ⅌ untill intersects the tenth line of the original tract then by said line [2] S W 32½ ⅌ to the beginning thereof then bounding on the original tract [3] S 55 E 75 ⅌ untill it intersects the fourth Line of a tract called Chance then with said line [4] N 46¼ E 36½ ⅌ to the end thereof then [5] N 85½ E 2 ⅌ untill it intersects the seventh line of Hawkins Venture aforesaid then by said line [6] S 27 E 23 ⅌ to the beginning thereof then bounding fro on said land the two following lines to wit [7] N 31 E 10 ⅌ [8] N 21 W 38 ⅌ untill it intersects the 17th line of Spears Adventure aforesaid then by said line [9] S 36½ E 47 ⅌ to the beginning thereof then [10] S 8 W 21 ⅌ to the 7th line of the original tract then by said line [11] S 30 E 20 ⅌ to the beginning thereof then bounding on the original tract the Six following Courses to wit [12] S 28 W 20 ⅌ [13] S 40 W 60 ⅌ [14] N W 30 ⅌ [15] W 42 ⅌ [16] S 77 W 56 ⅌ and then with a streight line to the first beginning Containing One hundred and Eight acres more or less by the name of Majors Purchase Sept. 22d 1796

Dan Scott SSC

There is on the vacant land added about 60 pannels fine — 3/9

C Shews the Beg: of the original Grt. ——— 106 acres

Tool of Hawkins Venture ——— 2 3/4

103 1/4

A Shews the first vacancy 2 1/4 — 4 3/4

B Shews the second vacancy 2 1/2

C Shews the Beg: of Majors purchase 108 acres

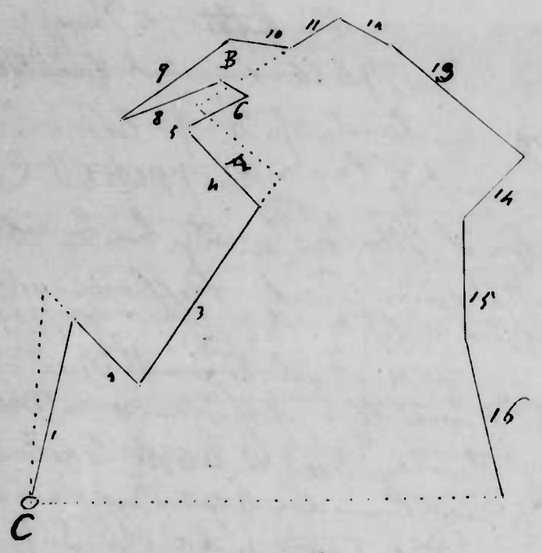

Platte 50 ps in 1 Inch

N

Harford County Ss

I hereby Certify that I have —

Do Surveyed and Carefully laid out for William Morgan atract or parcel of the reserve land lying in Harford County Beginning at two bounded white oaks sap:lings growing from one root the beginning of atract granted to Alexander Rigdon called Penny Grove and Running thence S E by E 1 3/4 ps to the end of the N 53 W 12 ps line of the land called Siases Range then Running and bounding on said land the four follow:ing lines to wit S 55 W 20 ps S 23 E 32 ps S 47 E 28 ps S 85 E 26 ps then S 78 W 96 ps to the beginning of land called Roughborough then N 12 W 58 1/2 ps to a bounded Spanish oak sapling of said land then N 1 3/4 W 8 1/2 ps to Piney Grove aforesaid and then with a streight to the first beginning containing twenty five acres more or less by the Name of Center Oct 17. 1795 —

Dan Scott Mc

Platted 50 ps in 1 Inch

State of Maryland Ss

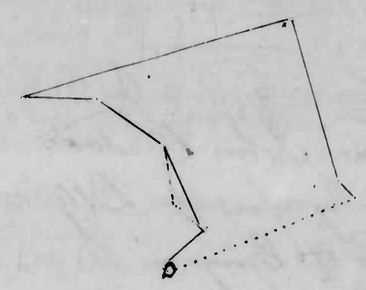

Do

By Virtue of a Common warrant Granted of the land office for the western Shore of this State on the ~~fifth~~ 15th day of September 1795 to lay out for Henry Ful:land of Harford County 15 acres of land as appears &c

I Daniel Scott Surveyor of Harford County hereby Certify that I Have Surveyed for him the said Henry Fullard atract or parcel of land lying in Harford County Beginning at three bounded White oaks Growing from one root on the North side of Rock ridge on the South side of the Given line of the land called Rough:borough and Running thence S 48 W 66 ps to a bounded Red Oak then S 79 W 6 ps to two bounded white Oaks a boundary of Stephen Rigdons land called Crooke in the Lot being the Last boundary of Roughborough aforesaid then bounding on Roughborough N 12 E 26 ps then bounding on the Given line of said N 59 E 114 ps to the beginning of said land being a Boundary of the land called Center then bounding on Center Reversely N 78 E 96 ps Untill it intersects the land called Siases Rage then Running with and bounding on said land the two following lines to wit S 85 E 14 ps S 80 E 46 ps and then with a streight line to the beginning containing thirty one acres by the Name of Rabbets borough Oct 17th 1795 —

Dan Scott Mc

Harford County Ss 12

By Virtue of a special warrant Granted out of the land office on the western Shore in the State of Maryland on the 27th day of June 1796 to lay out for John Forwood (of William) of said County Six acre of vacant land.

Pd

I Daniel Scott Surveyor of Harford County hereby Certify that I have Surveyed for him the said John Forwood a tract or parcel of land lying in the County aforesaid Beginning at a Rock Stone Marked with the Letter T lying on the North Side of deer Creek the beginning of a tract of land called the Spittle Craft and Running thence across the said Creek and bounding on said land the 2 following Courses Vis.t 1 S 75 W 98¼ ps to another Part of the said Creek 2 S 38 W 122 ps to the beginning of a tract of land called Wheelers second Addition thence bounding on the given line of said land Reversely 3 S 40¼ W 26½ ps to the Given line of a tract of land called Convenience thence bounding on said line 4 N 71½ E 118 ps to the beginning of said land thence 5 N 35½ E 12 ps to the end of the 3 line of a tract of land called Bonds Hope thence bounding on said land the 5 following Courses Vis. 6 N 9 W 40 ps 7 N 44 E 30 ps 8 N 61 E 36 ps 9 N 82 E 30 ps 10 N 10¼ E 16 ps to the given line of a tract of land called Webbs improvement thence bounding on said line 11 N 59¼ W 52 ps to the given line of Spittle Craft aforesaid and thence by a streight line to the beginning Containing Forty Six acres more or less by the Name of Addition May 19 1797 — improvement 225 parcels of old lines 8/6

Platted 50 ps in 1 Inch

Dan Scott SSM

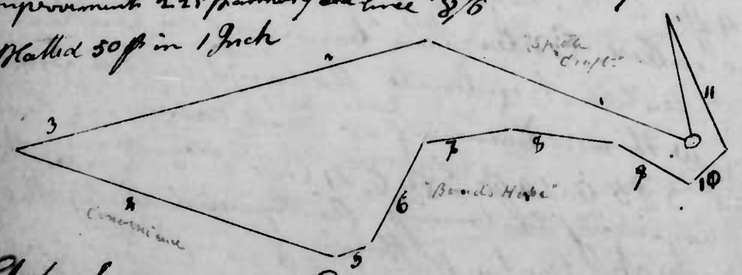

State of Maryland Ss

By virtue of a Common Warrant Granted out of the Land office for the western Shore of this State on the 18th day of November 1793 to lay out for John ~~Clark~~ Charlton of Harford County eight acres of Vacant land which warrant was on the Second of may 1794 assigned by the said John Charlton to Benjamin Toland of Harford County as appears &c

Paid

I Daniel Scott Surveyor of Harford County hereby Certify that I have Surveyed for him the said Benjamin Toland a tract or parcel of land lying in Harford County Beginning at a bounded Spanish Oak Standing on the South East Side and near the top of a hill on the South Side of Deer Creek a boundary of the land called Montosanto Surveyed for a certain Margaret Doran being the Second boundary of the land called Valenciennes Surveyed for said Toland and Running thence 1 S W by W 64 ps to two bounded Spanish Oaks the beginning of Valenciennes being a boundary of the land called Prospect Surveyed for said Toland then 2 E N E 67 ps to a bounded Hicory the second boundary of Prospect then 3 N 41 W 14 ps to the bounded Spanish Oak of Monto Santo aforsaid then Running with and bounding on said land 4 N 50 E 48 ps 5 N 54 W 50 ps to that part of a long rock marked ND under a bounded white oak a boundary of Monto Santo 6 N 65 W 54 ps to the end of 10 ps on the S 30 E 40 ps line of a tract called Amoss & Myers puzzle then Running with and bounding and bounding and bounding on said land the two following lines to wit 7 S 30 E 30 ps to a bounded white oak by the west side of a Branch of said land 8 S 40 W 122 ps Untill it intersects the Seventh line of the land called Poteets fields Six ps from the end thereof then bounding on said land Reversely 9 S 89 E 22 ps to the end of the third line of Valenciennes aforesaid then bounding on said line 10 N 53½ E 94 ps to the end of the second line of said land and then with a streight line to the first beginning Containing thirty eight acres more or less by the Name of Tolands Reserve. Oct 30th 1794

Platted ps Scale 50 ps in 1 Inch

Dan Scott SSM

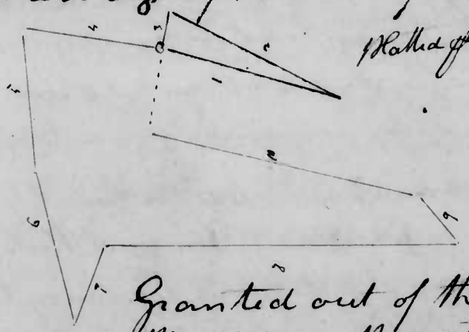

Paid

State of Maryland Ss

By Virtue of a Common Warrant Granted out of the land office for the western Shore for this State on the 18th day of august 1792 to lay out for James Ramley of Harford County one acre of Vacant land —

I Daniel Scott Surveyor of Harford County hereby Certify that I Have Surveyed for him the said James Ramley a tract or parcel of land lying in Harford County Beginning at the end of the North 56 ps line of a tract called Ramleys Venture Surveyed for the said Ramley and Running thence bounding on said line South 26 ps Untill it intersects the Land called Experience Surveyed for William Smith Esqr then bounding on said

land reversly the three following Courses to wit S 67 E 19 pr to a bounded Small Chesnut N E 80 pr to a bounded Hicory sapling Standing by the East side of the falling Branch N 69 E 33 pr to a bounded water Oak Sapling Standing On a ridge a bounder of Exprence the N 75 E 66 pr N 50 E 20 pr N 85 E 40 pr N 32 W 19 pr untill intersects the twenty first line of Rampleys Venture aforesaid then by said line West 91 pr to the beginning thereof and then with a streight line to the first beginning Containing forty five acres more or less by the name of Poverty Hill June 12th 1793 Dan Scott Surv



State of Maryland S

By virtue of a spirial warrant granted out of the land Office for the western Shore of this State on the 20th day of april 1795 to lay out and resurvey for John Watkins of Harford County a tract of land called Johns first Chance originally on the 16th day of april 1793 granted to the said John Watkins for 261 acres according to its ancient Meets & Bounds Never theless correcting ~~and~~ any Errors in the original Survey and by my out lines to add any Vacant land thereto Contiguous as appears &c

I Daniel Scott Surveyor of Harford County hereby certify that I have Resurveyed for him the said John Watkins the aforesaid tract or Parcel of land called Johns first Chance according to its ancient Meets & Bounds as shewed to me, and find it Contains the Quantity 261 acres the same as originally granted for

I have also by virtue of the aforesaid warrant excluded the quantity of Three acres lying within the lines of a tract called Streets Pleasant Hills

I have also added the quantity of 329 acres of attiguous vacancy lying in two parcels And Lastly I have reduced the whole into an Entire tract bounded as follows to wit Lying in Harford County — Beginning at a stone Marked with 12 notches lying in the East side and near the Source of a branch descending Southward into the North side of deer Creek the beginning of a tract called Streets Pleasant Hills and Running thence S 1½ W 51 pr to a bounded Stone on the west side of said branch then S 5½ E 7½ pr N 80 E 9 pr N 3¾ W 68 pr S 88 W 24½ pr N 11 E 132 pr to two bounded white oaks Standing near the

head of a hollow then N 42½ W 19 pr N 59 E 30 pr to the end of the S 5 E 54 pr line of the original tract then bounding on said original the 19 following lines to wit 2 N 5½ W 54 pr 3 S 89½ W 46 pr 4 N 32½ W 38 pr 5 S 49½ W 34 pr 6 N 63½ W 36 pr 7 S 89½ W 30 pr to a bounded white oak 8 S 18½ E 48 pr 9 S 69½ W 24 pr 10 S 40½ W 24 pr 11 S 20½ E 20 pr 12 S 82½ W 56 pr 13 N 50½ W 48 pr to a bounded Hicory 14 S 74½ W 48 pr 15 S 84½ W 20 pr 16 S 11½ W 70 pr 17 S 5½ E 34 pr 18 S 54½ W 10 pr to a bounded white oak 19 S 41½ E 54 pr 20 S 60½ E 22 pr then 21 West 81 pr 22 S 55 W 100 pr to two bounded Chesnuts then 23 N 60 W 35 pr to a bounded white oak Standing on the North side of a hill above a spring then 24 N 12 W 33 pr 25 N 66 E 40 pr to a stone in the South bank of a run then 26 N 34 E 48 pr to two bounded white oaks then 27 N 24 W 23½ pr to a bounded white oak then 28 North 50 pr to two bounded white oak saplings then 29 S 80 W 54½ pr to a bounded Hicory Standing on the side of a hill a bout 4 pr on the North side of a marsh then 30 S 1 E 16 pr to two bounded white oaks then 31 S 30 E 30 pr 32 S 36 E 10 pr to a bounded white oak then 33 S 15 E 31 pr 34 S 56 W 20 pr to a bounded Spanish oak then 35 S 74 W 36¾ pr 36 S 58 W 21 pr to a bounded Spanish oak sapling then 37 S 1 W 26 pr to two bounded Spanish oaks ~~saplings~~ on the south side of a hill then 38 N 1 W 46 pr to a bounded Spanish oak on the side of a hill then 39 S 71 W 80 pr to a bounded Chesnut then 40 N 15 W 63 pr to a bounded Spanish oak standing by the south side of a branch a boundary of the land called Ingratitude then 41 N 81 W 36½ pr 42 S 78 W 36 pr to two bounded Spanish oaks growing from one root then 43 S 60 W 26 pr to a bounded Chesnut then 44 South 32 pr to a bounded White oak Standing on the south side of a branch a bounder of the land called Swans Delight then 45 S 70 E 88 pr 46 N 7¼ E 81 pr to a bounded Chesnut 47 S 79 E 26 pr 48 S 18 E 29 pr to a bounded Spanish oak Standing on the S W side of a hill then 49 S 1 E 18 E 14½ pr to a stone in a Marsh then 50 S 35½ W 31 pr 51 S 4 W 20 pr to a bounded Double white oak Standing about 4 pr on the west side of Branch then 52 S 10 W 46 pr 53 W 41½ pr 54 S 48 W 2½ pr 55 S 21 W 24 pr 56 S 78 W 72 pr to a bounded white oak Standing on the west side of a hill a bounder of the land called the Western Expedition then 57 S 19½ E 42½ pr Untill it intersects the N 66½ E line of Streets Pleasant Hills aforesaid then with said line — 58 N 66 E 18 pr to two Marked Chesnuts a bounder of the end thereof then Running with and bounding on said land the following lines to wit — 59 N 35 E 25 pr 60 N 58 E 40 pr 61 N 32 E 22 pr 62 S 63 E 36 pr 63 N 57½ E 160 pr 64 S 37½ E 12 pr 65 N 42½ E 38 pr 66 N 78½ E 40 pr 67 N 52 E 36 pr to a place S 53½ W 3 pr distant from two bounded Chesnuts growing from one root the last Boundary of Streets Pleasant Hills and then with a streight line to the first Beginning Containing 387 acres more or less by the name of Revriction Surveyed May 1st 1795 —

Dan Scott Surv

Since Bounds with 7/6

A. Shews the beginning of the original 261
Foul of Steels Pleasant Hills 3
B Shews the first Va. 170¼ 258
C Shews the 2 Va. 158¾ 329
D Shews Resection 587 acres

Platted off Scale 75 ps in 1 Inch

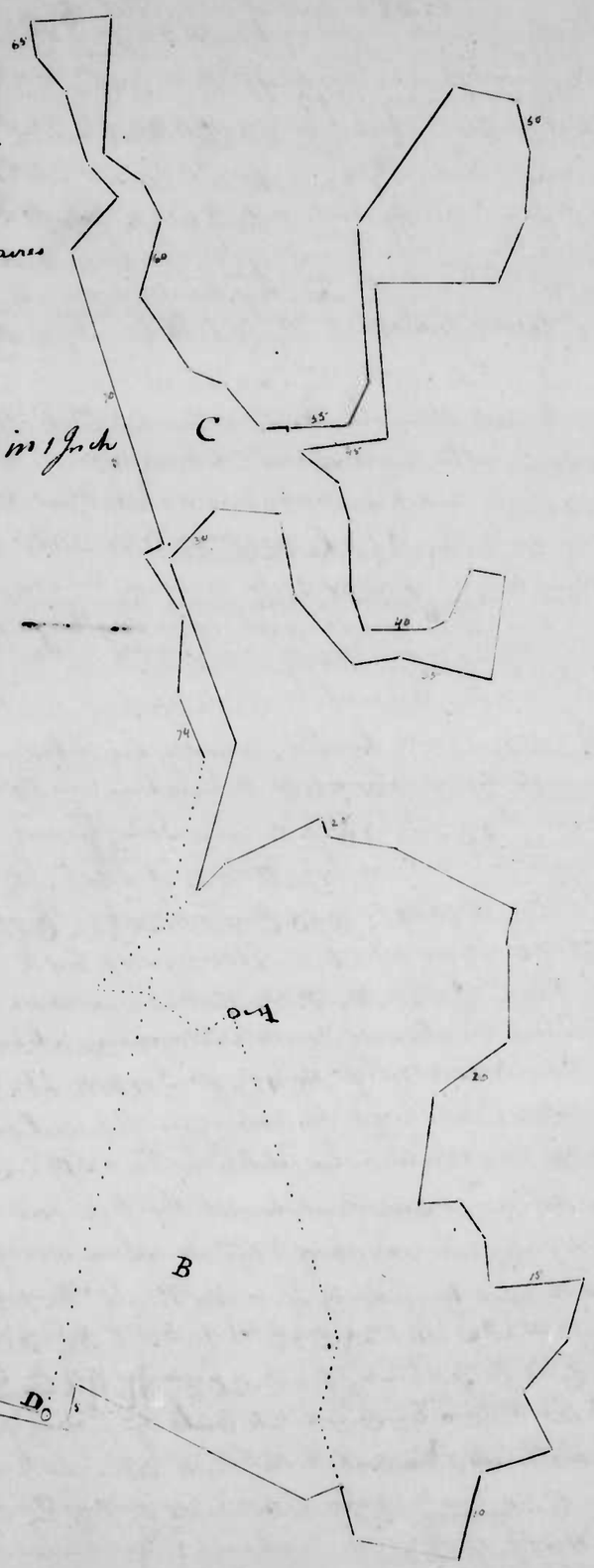

State of Maryland Ss

By virtue of a special Warrant granted out of The land office for the western of this State on the 17th day of February 1795 to lay out and resurvey for John Lox of Harford County all that tract or parcel of land lying in Harford County aforesaid called Travelers Rest originally on the 16th day of July 1794 granted to him the said John for 20¾ acres according to its ancient Metes and bounds and Nevertheless correcting and amending any errors in the original Survey and by my out lines to add any vacant Land thereto contiguous as appears and so forth —

I Daniel Scott Surveyor of Harford County hereby Certify that I Have Resurveyed for him the said John Lox the aforesaid tract according to its ancient Metes and bounds as shewed to me and Find it Contains twenty one acres being one Quarter of an acres more than originally granted for - I have also by virtue of the aforesaid Warrant added the Quantity of 70 acres of attiguous Vacancy lying in one parcel and lastly I have Reduced the whole into an entire tract bounded as follows to wit lying in Harford County Beginning at two bounded white Oaks growing from one Root the beginning of the original tract called Travelers Rest being a boundary of a tract called Charleyroy and Running thence with the original five lines and bounding on Charleyroy the nine following lines to wit N 63½ W 10¼ ps 2 N 79½ W 9 ps 3 N 37 W 14½ ps 4 N 41¾ W 12 ps 5 N ½ E 4 ps to a Bounded white oak of said land 6 N 51¼ W 3½ ps 7 S 32½ W 106 ps 8 N 56 W 45½ ps to 4 bounded white Oaks growing from one root 9 S 49 E 70½ ps then 10 N 65 E 35 ps to a bounded Hickory the beginning of the land called Ingratitude then 11 S 62 W 51 ps to the end of the S 21 E 18 ps line of Ingratitude aforesd then bounding fro on said land the two following lines viz 12 N 21 W 18 ps 13 S 69 W 160 ps then 14 N 30 W 29 ps to a stone on a hill a boundary of a tract called Glenns Choice then with and bounding on said land the two following lines to wit 15 N 51 E 133 ps 16 N 56 E 54 ps to a point of a parcel of craggy Rocks S 84 E 2 ps distance from a bounded white Oak the last boundary of 17 a large Rock marked W 6 ps Rg. of Glenns Choice aforesaid then with said Rock 18 S 12½ W 45 ps Glenns Choice then 19 S 36 E 45 ps 20 N 30 E 65 ps 21 N 8½ W 33 ps to the land called Monto Santo, then 22 N 74½ E 10 ps 23 N 5¾ W 3 ps to a bounded white oak on the North side of the back water of said Loxes Mill Dam a boundary of the original tract then 24 N 83½ E 23½ ps to a bounded Double white oak Sapling a boundary of a tract called the Millers Fancey the land called Monto Santo and of the original tract then with the original tract all the following lines to wit 25 S 12½ E 12 ps 26 S 34 E 10 ps 27 S 56½ E 6 ps 28 S 74½ E 19¼ ps 29 S 20 E 19 ps to a Rock the beginning of the land called Smiths Meadow 30 S 57½ E 6 ps 31 S 60½ E 12 ps 32 S 37 E 8 ps 33 S 29 E 39

[33] S 9½ E 33 ft [34] S 27½ E 30 ft [35] N 74½ E 3 ft [36] S 49½ E 2 ft [37] S 33½ E 10 ft [38] N 66½ E 22 ft [39] S 14½ E 24 ft [40] S 59¾ W 41¼ ft to a bounded Crooked wild Cherry tree Near a spring of Charleyroy aforesaid [41] S 83¾ W 18 ft [42] N 25 W 20 ft [43] N 58¾ E 24½ ft [44] N 1¾ E 15 ft [45] N 32 W 22 ft to a stone N 50 E 8 tenths of a perch distant from a bounded Wild Cherry tree [46] N 19¾ W 14 ft [47] N 11 W 28 ft [48] N 27¾ W 20 ft to a place S 38 W 1½ ft Distance from a bounded white oak Standing by said Loxes Mill Race the last Bounder of the original tract and then with a straight line to the first beginning Containing Ninety one acres more or less by the name of Travelers Rest January 23. 1796.

Dan Scott Sur

See pages 1 a: 2:

Improvement 3/9

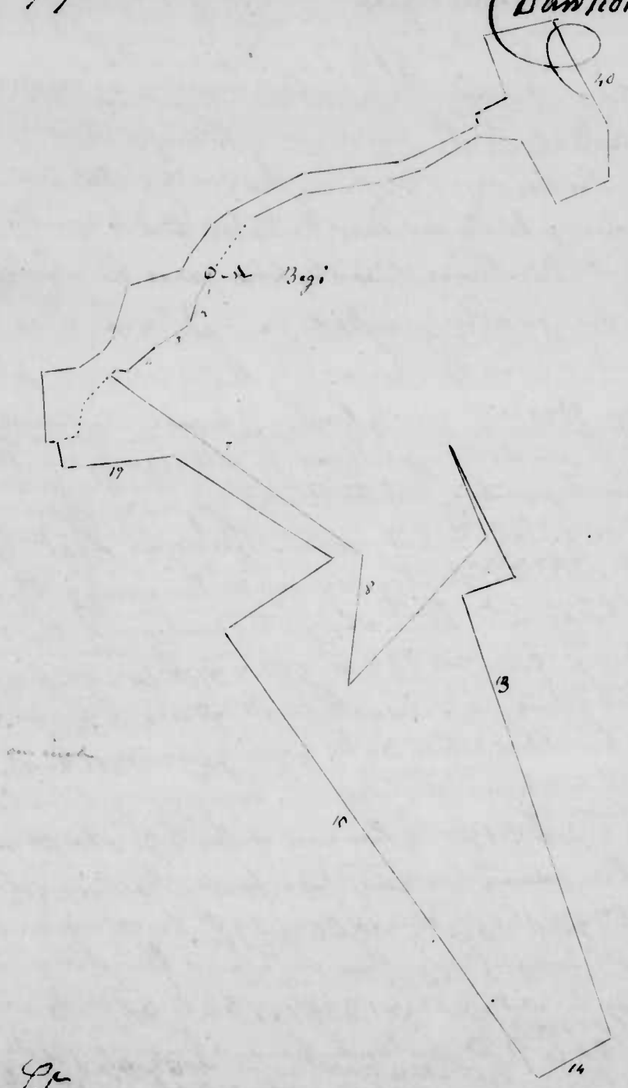

State of Maryland Sct.

By Virtue of a special Warrant granted out of the Land Office for the Western Shore of this State on the 8th day of October 1795 to lay out and Resurvey for John Neel of Harford County the following tracts of land in said County contiguous to each other viz Spears Adventure originally on the 10th day of Feby 1786 granted said Neel for 133 acres, and Hawkins Venture originally on the 27th day of December 1775 Granted James Barton for 43 Acres and leave was on the 16th of Septem. 1796 given to Resurvey the other tracts contiguous viz Chance originally on the 24. day of October 1794 granted said Neel for 32½ acres And McCoy's Oblong originally on the 29th day of Septem 1774 granted to Thomas Neal for seventy acres according to their ancient metes and bounds Nevertheless correcting any errors in the Original Surveys and by my out lines adding thereto any Contiguous Vacancy as appears &c.

Daniel Scott surveyor of Harford County hereby Certify that I have Resurveyed the aforesaid tracts according to their ancient metes and bounds as shewed to me to wit Hawkins Venture and find it contains 41¾ acres being 1¼ acres less than originally granted for and have excluded therefrom half an acre lying in the State of Pennsylvania — McCoys Oblong and find it contains 69½ acres being half an acre less than originally granted for and have excluded therefrom 25 acres lying within the lines of a tract of land called Addition granted Hugh Whiteford the 13 day of November 1769 — Spears Adventure and find it contains 140½ acres being 7½ acres more than originally granted for and have excluded therefrom 46 acres & one quarter of an acre to wit 30 Acres lying within the lines of the Original tract called Hawkins Venture half an acre in the State of Pennsylvania and 7¾ acres in two ~~parcels~~ parcels within the lines of a tract called McCauls Delight granted Matthew McCaul the 19th Sept. 1774 — Chance and find it contains 32½ acres the same as originally granted for and excluded therefrom 11¾ acres to wit 5 acres lying within the lines of McCauls Delight aforesaid and 6¾ acres lying within the lines of the original tracts Hawkins Venture and Spears adventure

I have also by virtue of the before mentioned Warrant added the quantity of 87¾ acres of Attiguous Vacancy lying in four parcels And lastly I have reduced the whole into an entire tract bounded as follows to wit Lying in Harford County

Beginning at a place in the Pennsylvania line N 13. E from a bounded Double White oak the beginning tree of a tract of land called McCauls Delight about one perch southward from the beginning of the original tracts called Hawkins Venture and Spears adventure and running thence [1] S 13 W 38 ft to said bounded Double White oak then [2] S 76 E 65 ft untill it intersects the 10th line of McCauls Delight aforesaid then by said line [3] S W 32½ ft to the beginning thereof then bounding fro on said land the two following lines to wit [4] S 55 E 88 ft

32 N 40° E 34 ft. untill it intersects the seventh line of the original tract called Hawkins Venture then by said line 6 S 27 E 14½ ft. to the beginning thereof then 7 N 31° E 7 ft. untill it intersects the 7th line of McCauls Delight aforesaid then by said line 8 S 30 E 45 ft. to the beginning thereof then 9 S 28 W 20 ft. 10 S 40 W 60 ft. 11 N W 8½ ft. 12 S 40 W 36 ft. to the end of the 14th line of the original tract called Spears Adventure then 13 S 56 E 52 ft. 14 N 46 E 94 ft. 15 S 26 E 34 ft. 16 N 30 E 20 ft. 17 S 82 E 2½ ft. to a stone then 18 N 30 E 89 ft. to a place N 65 W 3½ ft. distant from a bounded forked Spanish oak standing by the East side of a swamp descending into broad Creek then 19 N 16 E 73 ft. to a bounded white oak near and on the East side of said swamp then 20 N W 15 ft. 21 S 88 E 21 ft. untill it intersects the second line of a tract called Addition then by said line 22 N 10 W 12 ft. to the beginning thereof then 23 N 86 E 220 ft. to a stone placed within a perch on the South side of a spring branch of Muddy Creek where stood a bounded White oak the beginning tree of addition then 24 N 52 E 26 ft. untill it intersects the Pennsylvainia line and thence bounding thereon with a straight line to the beginning containing 288½ acres more or less by the name of Neels Reparation

Sept. 21st 1796

A Shews the bg of Hawkins Venture granted for	43		
Deficient in measure	1¼		
Lays in Pennsylvania	½	1¾	41¼
A also the bg of Spears adventure granted for	133		
Contains Surplus	7½	140½	
Foul of Hawkins Venture	38		
Lays in Pennsylvania	½		
Foul of McCauls delight in 2 parcels	7¾	46¼	94¼
B Shews the beging of McCoys Wrong granted for	70		
deficient in measure	½		
foul of Addition	25	25½	44½
C Shews the bg of Chance granted for & Contains		32½	
foul of McCauls delight	5		
foul of Hawkins Venture & Spears Adventure	6¾	11¾	20¾
F first vg 2¼ a. G second vg 2½ a. H third vg 47¾ K fourth vg 35¼			87¾
D Shews the beginning of Neels Reparation contains			288½

16

There is on the land added as vacancy about 260 pannels of midling fence chiefly poles and some scattering fence poles about 400 pannels of old fence rathe a nuiss-ance a scrubby apple tree and an old milk pen partly rotten down In my opinion may be worth - - £0..11..3

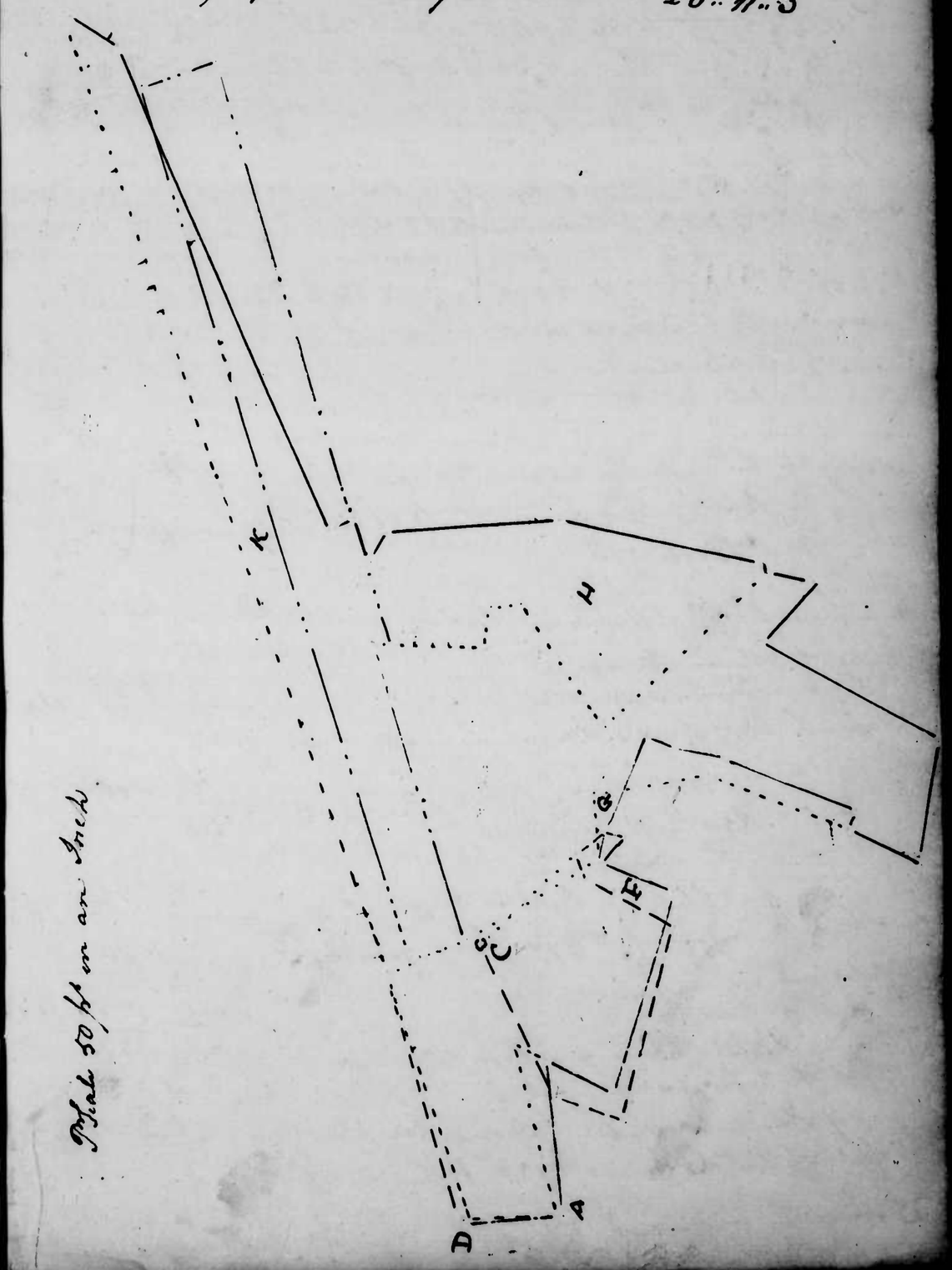

Scale 50 ft on an Inch

Harford County Sr

By virtue of a Common warrant granted out of the land office on the western Shore in the State of Maryland bearing date the 13 of June 1795 to layout for Benj Silver: and James Stevenson of Harford County ten acres of vacant land in any part of the western Shore of this State —

I Daniel Scott Surveyor of Harford County do hereby Certify that I have Surveyed and laid out for and in the Names of them the Said Benjamin Silver & James Stevenson part of a bar in Susquehannah River in Harford County Beginning at a rock in Said River called the Inside rock a Little below Smiths Ferry it being N 10 W about 100 ps Distant from the beginning tree of a tract of land Called Eightrup and Running from the Said rock [1] S 49 E 130 ps [2] S 45¼ E 136 ps [3] S 36¼ W 13 ps [4] N 44¼ W 144 ps and thence with a streight line to the beginning Containing 14 acres more or less by the Name of Friendship

June 1st 1796 —

Dan Scott Sur

Harford County Sr

By virtue of a Common warrant granted out of the land office on the western Shore in the State of Maryland on the 13th of June 1795 to layout for Benjamin Silver of said County One acre of Vacant land as appears &c.

I Daniel Scott Surveyor of Harford County do hereby Certify that I have Surveyed and carefully laid out for him the said Benj: Silver Part of a Bar in Susquehannah River in Harford County Beginning at the South Westermost Side of the westermost Rock in the said river Called the two Brothers a small distance above Smiths ferry and Running thence N E 6 ps 1 ps to the N E side of the Eastermost rock called the 2 Brothers thence S 54¼ E 60 ps S 42 W 15 ps and the to the beg: for 4 acres & 33 ps by the Name of 2 Brothers — June 1st 1796 —

Dan Scott Sur



Harford County Sr

By virtue of a special Warrant Granted out of the Land office on the Western Shore in the State of Maryland on 3d day of April 1784 to resurvey and Lay out For Aaron McComas of said County Part of a tract of Land Lying in the County aforesaid called Littleton Originally granted to a Certain Thomas Thurston on 29th of April 1684 for 632 acres of Land Nevertheless correcting Any Error in the Original Survey and by my out lines Add any Vacant Land thereto Contiguous be the same Cultivated or otherwise and to Exclude such part that is Taken away by Elder Surveys.

a duplicate

P W Ralph Bond

Proclamated by Ralph Bond 25 march 1795

Surveyed 26 January 1796

I Daniel Scott surveyor of Harford County do hereby Certify that I Resurveyed and carefully laid out for and in the Name of him the said Aaron McComas part of a tract of Land called Littleton according to it ancient miles and Bounds as shewed to me Beginning at the Beginning of a tract of Land called Anns Dowrey and Running thence S 78¾ West 342 ps S 22 E 72 ps N 69 E 330 ps and then with a streight Line to the Beginning Containing Ninety acres of Land more or Less I also Certify that I have Excluded Twenty acres of Land ~~that~~ that is taken away by an Elder Survey called Anns Dowrey and added to the said Land One hundred and fifteen Acres of Vacant Land Part Cultivated Beginning for The Out Lines of the resurvey at the Beginning of ~~the of~~ Anns Dowrey aforesaid and Running and Bounding on that Land Reversed the two following Courses Viz.t [1] W S W 180 ps [2] N N W 180 ps to a tract of Land called Bonds Adventure then Bounding on that Land Reversed the Two following Courses Viz.t [3] N 31 W 36 ps [4] N 63½ E 104 ps to a bounded Gum the Beginning of a tract of Land called Osborns Lott then Bounding on that Land Reversed the Two following Courses Viz.t [5] S 71 W 195 ps [6] S S E 177 ps Untill intersects the Original tract called Littleton then S 78¾ W 59 ps [8] S 22 E 72 ps [9] N 69 E 330 ps and then with a Streight line to the Beginning Containing One hundred and Eighty five acres of Land More or Less to be Held of the Manor of Harford by the Name of Part of Littleton

[signature] — Anns Lott

Surveyed 17th of April 1784 —

Note Aaron McComass Part of the Original distinguished By Plain Black Lines — The Resurvey called Part of Littleton ~~Anns~~ Lott by Black dotted Lines —

A Beginning of the Original also the Beginning of the resurvey B is Land taken away by an Elder Survey called Anns Dowrey .... C Shews the Vacancy —

Aaron McComass Part of Littleton	90 acres
Deficient in said Land	20
Vacancy added	70
Now called Part of Littleton ~~Anns~~ Lott	115
	185

There is on the Vacant Land one old Log house with no Roof and three Hundred and fifty Pannells of old fence Worth in Current Money — £2..10..0

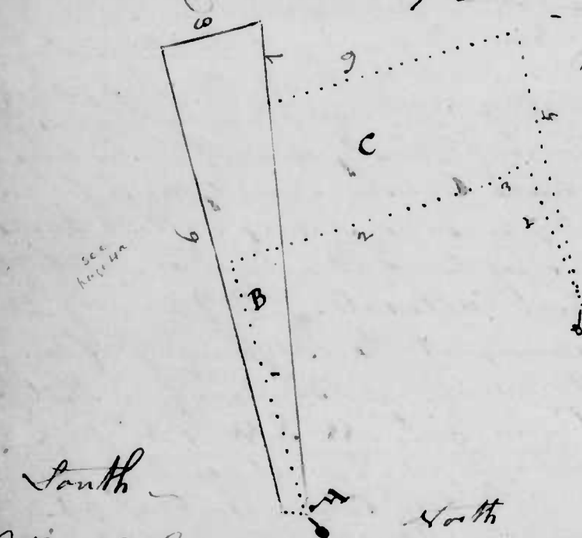

Not Returned to the Land Office

Platted pr Scale 100 pr In 1 Inch

Dan. Scott S.H.C.

Harford County Sct.

By Virtue of a Special Warrant Granted out of the Land Office On the Western Shore In the State of Maryland on the 20th of March 1784 to survey and Lay out for James Osborn of said County Twelve acres of Vacant Land.

I Daniel Scott Surveyor of Harford County do hereby Certify That I surveyed and Carefully laid out for and in the Name of Him the said James Osborn Seven acres of Vacant Land Ly-

Lying and Being in the County aforesaid between Rumney Creek and Bush River Beginning at where stood a Bounded Poplar it Being abounded Tree of a tract of Land called Broad Neck and the Beginning of a tract of Land Called Narrow Neck and Running thence and Bounding On Broad Neck W 277 pr Untill it intersects Bush River then Bounding on Bush River S 42½ W 10½ pr Untill it Intersects the Land called Narrow Neck aforesaid then Bounding thereon With a streight line to the Beginning Containing Seven Acres of Land More or Less to be Held of the manor of Harford by the Name of Osborns Conquest.

Surveyed 22d of april 1784.

There is on this Land 200 of Old fence Worth in Current Money — £2..0..0

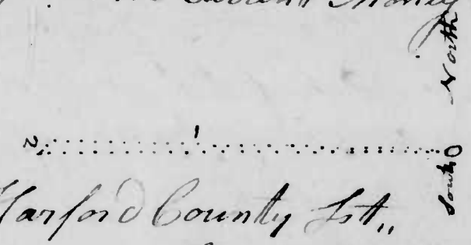

Platted pr Scale 100 pr in 1 Inch Dan. Scott S.H.C.

Harford County Sct.

By Virtue of a Common Warrant Granted Out of the Land Office on the Western Shore in The State of Maryland on the 5th of March 1784 To Survey and Lay out for James Rigbie Senior of said County Twelve acres of Vacant Land.

I Daniel Scott Surveyor of Harford County do hereby Certify that I surveyed and Carefully laid Out for and in The Name of him the said James Rigbie Sen Twelve Acres of Vacant Land Lying and Being in the County Aforesaid Beginning at a Beach Standing S 55 E 20 pr from the End of the N W 160 pr line of a tract of Land called Philipps Purchase at the End of said line there Is a stone Marked I R Locust it being in the Place Where Stood abounded Locust Tree of said Land then Running from said Beach S 55 E 26 pr S 78½ E 20 pr N 36 E 14 pr to Susquehanna River then Running Up and

And Bounding On the said River 5 N 27 W 46 ft and Then with a streight line to the Beginning Containing Twelve Acres of Land More or Less to be Held of the manor Of Harford by the Name of Rigbies Saw Mill.

Table Cours of Rigbies Saw mill

No	Cours	Pos
1	S 55 E	26
2	S 78½ E	20
3	N 80 E	14
4	N 36 E	14
5	N 27 W	46

Then to the Beginning for 12 Acres

Surveyed 19th day of July 1784 —

South North



Platted p Scale 50 ft in One Inch

Dan Scott SHC

Harford County Sst

By Virtue of a Special Warrant Granted Out of the Land office On the western Shore in the State of Maryland on the 20th day of March anno Dom: 1784 to survey and Lay Out for James Osborn of said County twelve acres of Vacant Land ~~[illegible]~~ But as there was only Seven acres of Vacant Land Adjoining the tracts of Land That the said Warrant was Located to, On the 12th of Augt 1784 Liberty was Given to survey and Lay out for James Osborn aforesaid Five acres of Vacant Land the Remainder of said Warrant to adjoin a tract of Land called Lamberts Marsh.

I Daniel Scott Surveyor of Harford County do hereby Certify that I Surveyed and Carefully Laid Out for and in The name of him the said James Osborn One acre and a Quarter of Vacant Land Lying and Being in the County aforesaid and by Bush River Beginning at the Beg:

Beginning of a tract of Land called Lamberts Marsh it Being a Lowest Post Planted by Bush River and Running thence 1 N E 27 ft then 2 S 72 W 25 ft Then 3 S 14 W 9 ft then 4 S 41 E 12 ft and then with a streight line to the Beginning Containing One acre and a Quarter of Land More or Less to be Held of The Manor of Harford by the Name of Windmill Point — Surveyed the 16th of August 1784

South North

Platted p Scale 50 in 1 Inch

Dan Scott SHC

Harford County Sst

By Virtue of a special Warrant Granted out of the Land Office on the western Shore in the State of Maryland on The 18th day of September 1783 to Resurvey and Lay out for Doct. George Budd of Harford County A tract or Parcel of Land in said County called Hollands Lott Originally Granted a Certain Thomas Francis on the 12th day of May 1679 for four Hundred Acres according to its ancient Metes and Bounds as Shewed to me, Nevertheless Correcting and Amending Any Error in the Original Survey and by my out Lines add any Vacant Land thereto Contiguous be The same Cultivated or otherwise and to Exclude Such Part that is taken away by Elder Surveys —

I Daniel Scott surveyor of Harford County do hereby Certify that I Resurveyed and Carefully Laid Out for and in The name of him the said Doct. George Budd all that Tract or Parcel of Land called Hollands Lott according To its ancients Metes and Bounds as Shewed to me, Beginning at where stood a bounded Oak being a bounded Tree of a parcel of Land formerly Laid Out for George Yates Gent. called Betty's Choice and Running N E 200 ft then

Then NW 320 ⅌ then SW 200 ⅌ and then with
Astreight line to the Beginning Containing four hundred
Acres More or Less — Beginning for the Out Lines
Of the Resurvey at the Beginning of the Original also
At abounded Gum Standing NE 2 feet from the
Beginning of the Original aforesaid and Running thence
NE 200 ⅌ then NW 320 ⅌ then SW 200 ⅌ and
Then with astreight line to the Beginning Containing
Four Hundred acres of Land More or Less to be Held of
The manor of Harford by the Name of Hollands Lott
Secured. Surveyed 7th day of September 1784 —
Note the Original and Resurvey Plain Black Lines
A Beginning of the Original & the Resurvey.

Hollands Lott Quantity by Grant ——— 400 acres

Now called Hollands Lott Secured ——— 400 acres



Platted ⅌ scale 100 ⅌ In 1 Inch

Dan Scott S.H.C.

Harford County Sst

By Vertue of aspecial Warrant Granted out of the Land Office on the Western Shore in the State of Maryland On the 20th day of November 1783 to Survey and Lay Out for Thomas Mitchel of said County Ten Acres of Vacant Land —

Void

I Daniel Scott surveyor of Harford County do hereby Certify that I surveyed and carefully Laid out for and in the Name of ~~him~~ Samuel Thomas of the County aforesaid By the Vertue of an assignment of the aforesaid Warrant by Thomas Mitchell to Samuel Thomas Bearing date 19th of October 1784 the Quantity of Ten acres of Cultivated Land Lying and Being in Harford County Beginning at the End of 174 ⅌ on the Given line of a tract of Land called Tribble Union and Running thence S 24 W 26½ ⅌ N 76 W 6 ⅌ N 83 W 24 ⅌ S 34 W 9 ⅌ S 87 W 46 ⅌ N 17½ E 23½ ⅌ And then with astreight Line to the Beginning Containing Ten Acres of Land more or Less to Be Held of the manor of Harford by the Name of Thomass Purchase. Surveyed the 23d of Act. 1784

There is On this Land 150 Pannells of fince worth

	£	s	d
In Current Money	0	4	2
and 26 apple Trees worth	0	6	6
		10	8



Platted ⅌ scale 50 ⅌ in 1 Inch

Dan Scott S.H.C.

Harford County Sst

By vertue of aspecial Warrant Granted Out of the Land Office on the western Shore in the State of Maryland on the 9th day Of December 1783 to survey and Lay Out for William Bond of said County Four acres of Vacant Land.

Void

I Daniel Scott surveyor of Harford County do hereby Certify that I surveyed and carefully Laid out for and in The Name of him the said William Bond Sixteen acres

Acres and three Quarters of Vacant Land Lying and being In the County aforesaid Beginning at the Beginning of Atract of Land called Poplar Neck and Running thence And Bounding On atract of Land called Joshuas — Meadows Enlarged the Two following Courses Viz.t N 33½ E 450 ps SE 12 ps Untill it intersects Poplar Neck aforesaid and then Bounding thereon With astreight Line to the Beginning Containing 16 3/4 Acres of Land more or Less to be Held of the Manor of Harford by the Name of Bonds Close.

Surveyed 3 of December 1784 —

This Survey is Bounded all round by Older Surveys —

There is On this Land 120 Pannells of Old fence worth In Current Money — 18/

Platted ps Scale 100 ps in 1 Inch

Dan.l Scott S.H.C.

Harford County Ss.t

By Virtue of aspecial Warrant Granted out Of the Land office on the Western Shore in the State of Maryland on the 23 day of July 1784 To Survey and Lay Out for William Mitchell Of Harford County Five acres of Vacant Land

I Daniel Scott Surveyor Harford County do hereby Certify That I surveyed and Carefully Laid Out for and in the Name of him the said William Mitchell Five acres of Vacant Land Lying and Being in the County aforesaid Beginning at the End of 52 ps On the S 7 W 57 ps

Line of Oakington agreebly settled where Stands a Marked Water Oak and Running thence Bounding On and With said Land S 7 W 5 ps S 6 E 34 ps S 6 W 88 ps S 16 E 296 ps Untill it intersects Swan Creek on the south Side of a point of Land called Cedar Point then Bounding On and with the aforesaid Creek the fifteen following Courses Viz.t West 10 ps N 16 W 46 ps E 9 ps N 16 W 54 ps W 1 ps N 16 W 5 ps E 1 ps N 16 W 191 ps W 1 ps N 6 E 32 ps E 1 ps N 6 E 56 ps W 1 ps N 6 W 34 ps N 7 E 5 ps and then With astreight line to the Beginning Containing Five acres of Land More or Less to be Held of the manor of Harford by the Name of Mitchells Fisherys.

Surveyed 13th day of January 1785 —

There is On this Land one Old Log Dwelling House 16 by 20 feet 9 Lodges High worth in Current Money — — — — £ 3 " 0 " 0

and 50 Pannells of old fence 0 " 4 " 2

£ 3 " 4 " 2

Platted ps Scale 50 ps In 1 Inch

Dan.l Scott S.H.C.

State of Maryland Sst.

By virtue of a special warrant granted Out of the Land office of the western shore of this State On the Eighth day of December Seventeen hundred and Eighty Four to resurvey and Lay out for Kent Mitchell of Harford County a tract of Land called No Name Originally Granted Unto a certain James Gallion on the Twenty fourth day of September 1731 for 50 acres of Land according to its ancient Metes and Bounds as Shewed to me, Nevertheless Correcting and amending any Error in the Original Survey and by my out lines Add any Vacant land thereto Contiguous be the same Cultivated or otherwise and to Exclude any or such part that may Be taken away by Elder Surveys.

Paid

I Daniel Scott surveyor of Harford County do hereby Certify that I have resurveyed and carefully laid out for and in the Name of him the said Kent Mitchell all that Tract of Land called No Name according to its ancient Metes and Bounds as Shewed to me, Beginning at a bounded Red Oak and a bounded Chesnut Standing about a yard apart and Running thence N 20 E 66 pts N 20 W 100 pts N 70 W 20 pts S 55 W 60 pts and then with a streight Line to the Beginning Containing fifty acres of Land More or Less. I also Certify that I have added to the said Land Forty Six and a half acres of Vacant Land part Cultivated Beginning for the out lines of the Resurvey at the Original Beginning and Running thence bounding On and with the original N 20 E 66 pts N 20 W 95 pts then with the Land called the Royal Exchange N 84 E 16 pts N 75 E 107 pts N 43 W 40 pts N 12½ E 10 pts then W N W 96 pts Untill it Intersects the South 75 W 58 pts line of a tract of Land called Gilberts Pipe then with that line S 75 W 4½ pts untill it intersects the South 94½ pts to the End thereof then S W 5 pts to the end of 2d line of the original then

on and with the Original Survey

22

Then with that line N 70 W 20 pts S 55 W 60 pts and then by a Streight line to The Beginning Containing and now laid Out for Ninety Six and a half acres of Land more or less to be held of the manor of Harford by the Name of Taylors Neglect and William Gain Surveyed the 3d day of January 1785

Dan Scott SHC.

Note A Beg: of the Original and also the Resurvey
The Original in Plain Black lines the Resurvey in Black dotted Lines ..
B the Vacancy added

Original Quantity by Grant - - - -	50 Acres
Vacancy Added - - - - - -	46½ —
Now called Taylors Neglect & William Gain	96½ acres

There is on the Vacancy a log House old and out of Repair 14 feet by 17 and 9 Logs high worth in Current money £ 1 " 0 " 0
140 Pannells of old fence worth £ 1 " 0 " 0
0 " 11 " 8

Platted pr Scale 50 pts in 1 Inch £ 1 " 11 " 8

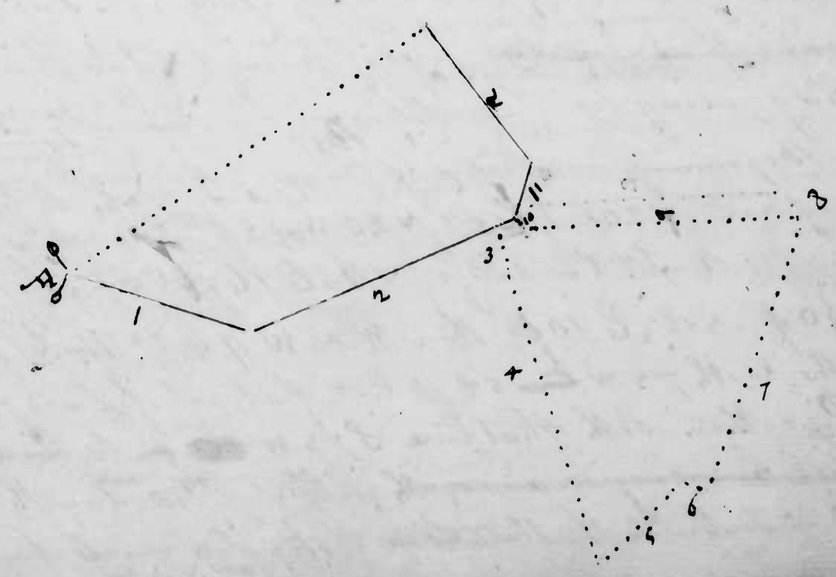

Harford County ss. 01

By Virtue of a special Warrant granted out of the Land office on the western shore in the State of Maryland on the 29th of October 1784 to survey and Lay out for William Smithson of said County Sixty acres of Vacant Land.

I Daniel Scott Surveyor of Harford County do hereby Certify that I have surveyed & carefully Laid Out for and in the Name of him the said William Smithson fifteen acres and a half of Vacant Land Lying and Being in the County aforesaid Beginning at the Beginning of a tract of Land called Cool Spring and Running thence and bounding on that Land the five following Courses Viz.t N N E 32 pr W N W 52 pr N 64 E 55 pr S E 52 pr S S W 35 pr Untill it intersects a tract of Land called Scotts improvement Enlarged then E S E 2 pr Untill it intersects a tract of Land called Magous Choice then N N E 50 pr Untill it intersects a tract of Land called Owens Delight then N 50 W 187½ pr to the Third Boundary of said Land, Bounding on a tract of Land called Brinkys Addition the Two following Courses Viz.t S E 136 S 64 W 65 pr Untill it intersects a tract of Land called Third addition to Bilberry Hall then Bounding on that Land the Two following Courses Viz.t E S E 41 pr S S W 24 pr Untill it intersects a tract of Land called Scotts hopewell then with a straight line to the Beginning Containing Fifteen and a half acres of Land More or Less to be Part of the manor of Harford by the name of Mistake

Surveyed 24th day of august 1785

This Land is Bounded all round by Ellen Surveys

There is on this Land 50 Pannells of Old fence worth in Current money 5/

Walter Stabler Chain 1 Inch

Dan. Scott S.H.C.

State of Maryland ss

By virtue of a special warrant Granted out of the Land office for the western shore of this State on the [illegible] day of January 1791 to resurvey and lay out for Thomas Mitchell of Harford County Part of a tract of Land called Martins Ludgate Originally Granted a Certain Thomas White on the 27th of February 1736 For Two hundred and Eighty acres of which the aforesaid Thomas Mitchell is Seized in fee of and in One hundred and Eighteen and a half acres according to its ancient Metes and Bounds as Shewed to me, Nevertheless correcting and Amending any Error in the Original Survey and by my out lines add any Vacant Land thereto Contiguous by the same Cultivated or otherwise And to Exclude Such part as may by Elder Surveys be taken away

I Daniel Scott Surveyor of Harford County do hereby Certify That I have Resurveyed and carefully laid out for and in the Name of him the said Thomas Mitchell Part of that tract of Land called Martins Ludgate according to its ancient Metes and bounds as Shewed to me, Beginning at the end of the first line of the Whole tract and Running thence W 110 pr N 5 E 23 pr N 46 E 36 pr N 80 pr S W 34 pr N 66½ W 36 pr N 1 E 20 pr N 32 E 20½ pr to the given line of Browns Discovery then S 52½ E 35 pr to the Bounded Tree thereof Still Bounding on Browns discovery N 34 E 96 pr Untill it intersects a line Extended west from the end of the West line of a tract of Land called the Rich Level then East 39 pr South 65 pr East 8½ pr Untill it intersects a line Drawn North from the Beginning and then with a straight line to the Beginning Containing One hundred and Eighteen ~~acres~~ and a half acres

Also Certify that I have added to the Original the Quantity of Thirty four and a half acres of Vacant Land and Reduce the Whole into One Entire Tract Bounding as follows Viz.t

Beginning at the original Beginning and Running then Bounding on and with the Original W 110 pr[1] N 5 E 23 pr[2] N 46 E 36 pr[3] North 44 pr[4] S W 96 pr[5] S 80 W 6 pr[6] N 25 E 24 pr[7] N E 30 pr[8] N 57 W 11 pr[9] N 1 W 17 pr[10] N 70 W 14 pr[11] N W 36 pr[12] N 1 E 20 pr[13] N 13 W 34 pr[14] N E 19 pr Untill it intersects the given line of Browns Discovery then with that line[15] S 52½ E 82 pr to the Beginning thereof Still Bounding on that Land and the Original N 34 E 96 pr Untill it intersects a line Extended west from the end of the West line of a tract of Land called the Rich Level then

Then Still bounding on and with the Original 18 E 39 ps 19 S 65 ps 20 E 82 ps Untill it intersects a line drawn North from the Beginning and then With a streight to the first Beginning Containing and Now laid out For One hundred and Fifty three acres of Land More or Less to be Held of the Manor of Harford by the name of Mitchells Loss

Surveyed the 15th of September 1791 by Dan Scott S.H.C.

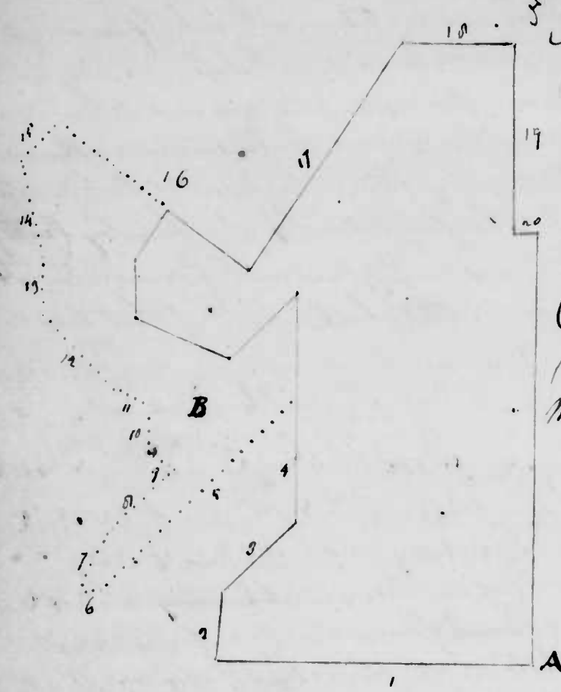

Note A Beg: of the Original also The Resurvey The Original in Plain Black lines the Resurvey in black dotted lines B the Vacancy added

	Acres
Original Qty by Grant	118 ½
Vacancy added	34 ½
Now called Mitchells Gain	153 acres

Platted ps Scale 50 ps in 1 Inch

State of Maryland Sct

By Virtue of a special Warrant Granted out Of the Land Office for the western shore of this State on the 19th of October 1784 to Survey and Lay out for Micah Gilbert of Harford County The Quantity of Twenty Acres of Vacant Land be the same Cultivated or otherwise

Paid

I Daniel Scott Surveyor of Harford County do hereby Certify That I have Surveyed and Carefully Laid Out for and in the Name of ~~him the~~ William Horner of the County aforesaid By Virtue of an assignment of the aforesaid warrant by Micah Gilbert to William Horner bearing date the 22d day of February 1785 the Quantity of Two and a half acres of Land it being all the Vacant Land thereto Contiguous Lying

and

And Being in the County aforesaid Beginning at the End of the N 50 W 34 ps line of a tract of Land called Gilberts Pipe and Running Thence with Gilberts pipe N 19 W 20 ps Untill it intersects the second Line of a tract of Land called the Union thence with that line S 75 W 15 ps to the End thereof then N 74 W 30 ps SW 6 ps Untill it Intersects a tract of Land called Gilberts Outlet and then by a streight Line to the Beginning Containing and Laid out for Two and a Half acres of Land More or Less to be Held of the manor of Harford by the Name of Doubleloon

Surveyed the 18th of August 1785 by Dan Scott S.H.C.

Platted ps Scale 50 ps in 1 Inch

Harford County Sct

By Virtue of a special warrant Granted out of the Land Office on the western shore in the state of Maryland on the 28 Day of October anno Domini 1784 to resurvey Lay out for Bernard Reston of said County Two tracts of Land and Part of four tracts of Land Lying In the County aforesaid and on the East side of Binams Run Contiguous to Each Other Vizt the Vineyard on the 10th day of July 1705 Granted to a Certain John Campble for 100 acres Part of Restons Chance on the 10th day of July 1724 Granted to a Certain James Reston for 100 acres Part of Andrews addition on The 7th day of August 1743 Granted to a Certain Andrews Thomson for 50 Acres Part of Demins Choice Improved on the 21st day of November 1752 Granted to a Certain James Reston for 100 acres Youngs Neighbour on the 26th day of February 1762 Granted to a Certain James Preston For 25 acres Part of James Choice on the 28th day of January 1763 Granted To a Certain James Reston for 151½ acres Never the Less directing and amending Any Error in the Original Surveys and by my out lines add any Vacant Land Thereto Contiguous be the same Cultivated or other wise and to Exclude such Part that is taken away by Elder Surveys

Paid

I Daniel Scott Surveyor of Harford County do hereby Certify that I resurveyed and Carefully Laid out for and in the name of him the said Bernard Reston the Two Several tract of Land and Part of four tracts of Land according to their ancient Metes Bounds as Shewed to me, Beginning for the Vineyard at a bounded White oak Standing on the East side of Binams Run and Running thence N 100 ps E 160 ps S 100 ps and then with a streight line to the Beginning ~~and~~ Containing 100 acres Beginning for Part of Restons Chance at the End of 80 ps on the N E line of said Land and Running thence

N E 50 pr S W 86 pr N 5 E 14 pr N 40 E 14 pr N 16 E 10 pr N 2 W 23 pr N 21 W 8 pr N 21 E 12 pr N 19 E 14 pr then to the Beginning Containing 13 1/2 acres Beginning for Part of Andrews Addition at the End of 172 pr on the North line of said Land and Running thence N 22 pr N 42 W 40 pr N 64 E 80 pr S 20 E 64 pr S 67 W 65 pr then to the Beginning Containing 27 acres Beginning for Part of Dennis's Choice improved at the end of 107 pr on the given line of said Land and Running thence S 30 W 6 pr S 20 W 31 pr S E 53 pr S W 75 pr S 25 W 52 pr S E 22 pr N E 80 pr E 34 pr N E 20 pr S E 34 pr E N E 64 pr N E 12 pr N W 26 pr W 80 pr N 104 pr E 64 pr N E by E 36 pr N N W 24 pr N W by W 44 pr then to the Beginning Containing Eighty four acres three acres Part whereof Lieth within the Bounds of the Land called the Vineyard Six acres and a half Part whereof lieth within the Bounds of the Land called Andrews addition Beginning for Youngs Neighbour at the End of 200 pr on the N E line of a tract of Called South hampton and Running thence N W 62 pr S W 54 pr S 24 pr E 65 pr then to the Beginning Containing 25 acres 17 pr Part whereof lieth within the Bounds of the Land called the Vineyard 37 1/2 pr Part whereof lieth within Andrews addition Beginning for Part of James's Choice at the end of 31 pr on the S 75 E line of said Land and Running thence S 75 E 49 pr N 35 E 20 pr E 20 pr N E 40 pr S 17 E 40 pr S W 12 pr N 60 E 30 pr N 21 W 65 pr S 66 1/2 W 124 pr N W 6 1/2 pr then to the Beginning Containing 23 1/4 acres Beginning for Part of James's Choice at the End of 85 pr on the N E 122 pr line of said Land and Running thence N E 37 pr N W 20 pr S 41 W 12 pr then to the Beginning Containing Two acres and three Quarters — One acre & a Quarter Part whereof lieth within the bounds of the Land called Dennis's Choice improved half an acre Part whereof lieth within the bounds of the Land called Pearsons Lodge — I also Certify that I have Excluded Eleven acres and a half and 14 1/2 pr of Land that is taken away by Older Surveys and added to the said Lands Ninety four acres and five Perches of Vacant Land Part Cultivated Beginning for the out lines of the resurvey at the end of 30 1/2 pr on a line Drawn S 76 3/4 E from the End of the first line of a tract of Land called James's Choice it being in the middle of a branch or Run mentioned in James Prestons will for a Division Between his son Martin Preston and Bernard Preston and Running thence and bounding on a tract of Land called Pearsons Lodge S 76 3/4 E 161 pr Untill it intersects a tract of Land called Andrews Addition then bounding on that Land N 44 pr then N 74 E 7 pr to the End of the S 67 W line of Andrews addition Aforesaid then S 50 pr S E 20 pr S 40 W 28 pr Untill it intersects

Pearsons Lodge aforesaid then S 4 pr Untill it intersects a tract of Land called South hampton then N E 192 1/2 pr then N W 65 pr Untill it intersects a tract of Land called the Vineyard then bounding on that Land reversed the Two following Courses Viz.t, N 90 pr W 59 pr N N W 39 pr To the end of the N N W line of a tract of Land called Dennis's Choice improved Then N W by W 44 pr S 50 W 12 pr N W 60 pr Untill it intersects the aforesaid Division Run or Branch then bounding On and Running with the natural Course of said Run the fourteen following Courses Viz.t, S 28 W 10 pr S 19 W 14 pr S 21 W 12 pr S 21 E 8 pr S 2 E 23 pr S 16 W 10 pr S 48 W 14 pr S 5 W 14 pr S 30 W 14 pr S 20 W 38 pr S 30 E 20 pr S 41 W 12 pr S 1 W 12 pr S 11 W 28 pr and then bounded by said Run with a straight line to the Beginning Containing three Hundred and Fifty Eight acres of Land More or Less to be held of the Manor of Warford by the name of James's Neglect Surveyed 14th day of September 1785 — Daniel Scott

Note the Original Facts distinguished by black dotted Lines and the Resurvey by Plain Black lines

A Beg: of the Vine Yard
B Beg: of Part of Prestons Chance
C Beg: of Part of Andrews addition
D Beg: of Part of Dennis's Choice Improved
E Beg: Youngs Neighbour
F Beg: of Part of James's Choice also the Beginning of the Resurvey
G Beg: of Part of James's Choice

Vacancys added:
- H Part of James's Choice taken away by Pearsons Lodge
- I Part of ditto taken away by Dennis's Choice improved
- K Part of Dennis's Choice improved taken away By Andrews addition
- L Part of Youngs Neighbour taken by Andrews addition
- M Part of ditto taken away by the Vineyard
- N Part of Dennis's Choice taken away by the Vineyard
- O
- P

The Vineyard Quantity by Grant	100 acres	100
Part of Prestons Chance	13 1/2	13 1/2
Part of Andrews Addition	27	27
Part of Dennis's Choice improved	84 taken away by Andrews 9 1/2	74 1/2
Youngs Neighbour	25 taken 54 1/2 Perches	24 3/4
Part of James's Choice	23 1/4 taken 1 3/4 acres	21 1/2
Part of James's Choice	2 3/4	2 3/4
		264
Vacancy added		94
Now called James's Neglect		358 acres

There is Pannells of Old fence worth in Current Money — £1" 5" 0

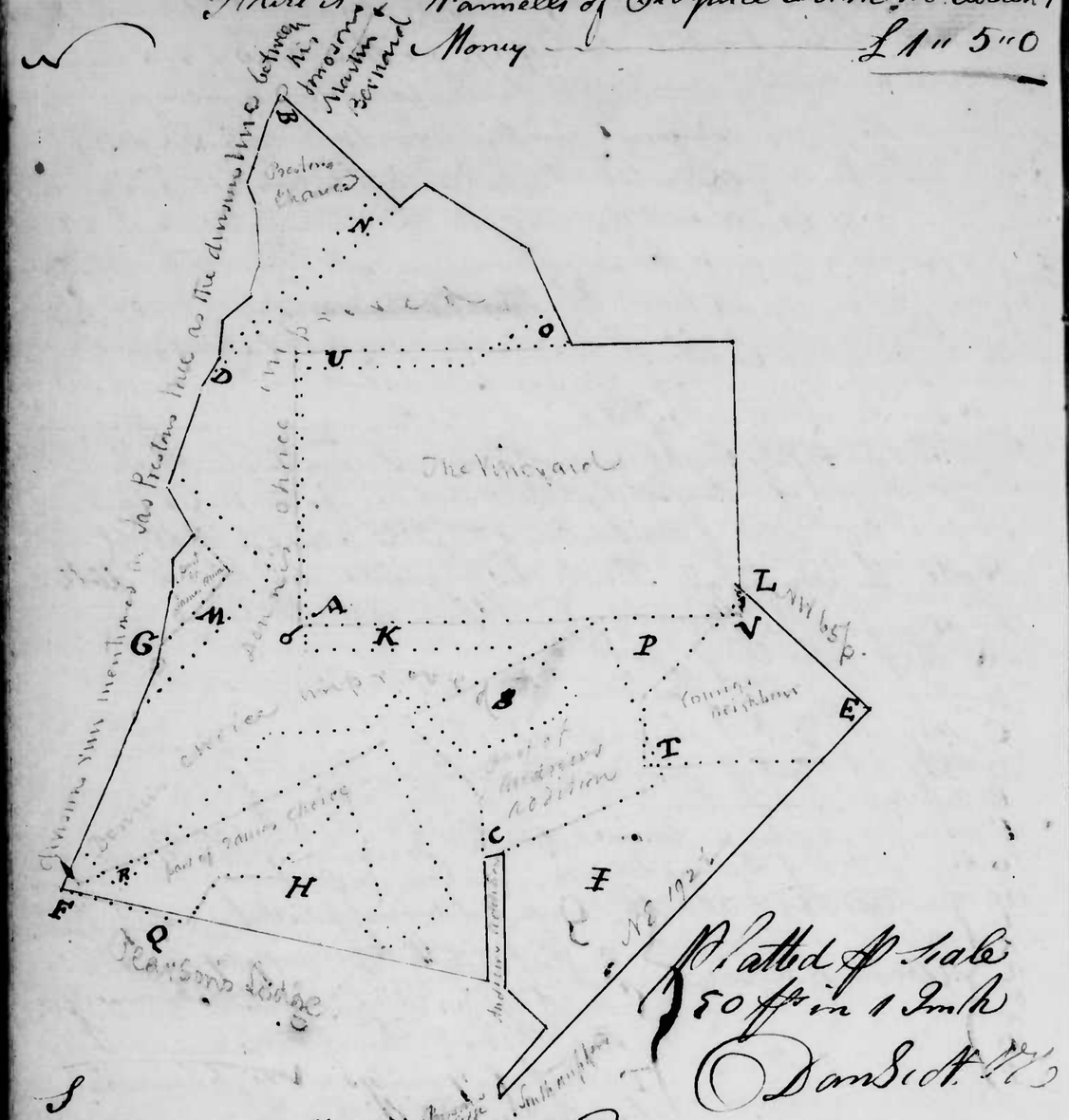

Platted ⅌ Scale 50 ⅌ in 1 Inch

Dan Scott

S

State of Maryland Sct.

By Virtue of a special Warrant Granted out of the Land office for the western Shore of this State on the 4th day of December 1784 to resurvey and Lay out For Charles Gilbert of Harford County a tract of Land called Obadiahs Venture Originally Granted a Certain Obadiah Prichard on the 20th of March 1713 for 50 acres according To it ancient Metes and Bounds as Shewed to me, Never the Less Correting and amending any Error in the Original Survey And by my Out Lines add any Vacant Land thereto Contiguous be the Same Cultivated or otherwise and to Exclude any Part thereof that may be taken away by Elder Surveys

I Daniel Scott Survey of Harford County do hereby Certify That I have Resurveyed and carefully Laid out for and in the name of ~~the~~ him the said Charles Gilbert all that tract of Land called Obadiahs Venture according to its ancient Metes and Bounds as Shewed To me, Lying and being in Harford County Beginning at a Pear Tree where formerly stood a Chemtet a bounded Tree of a tract of Land Called Halls Plains and Running thence N E 108 ⅌ S 34 E 48 ⅌ S 13 E 100 ⅌ and then With a Streight line to The Beginning Containing Fifty acres of Land More or Less I also Certify that I have added to the said Land the Quantity of Seven and a half acres of Vacant Land and Reduced the Whole into one entire tract bounded as follows Viz.t Beginning For the out lines of the Resurvey at the Original Beginning and Running Thence bounding on and with that tract of Land called Halls Plains W 14 Southerly 76 ⅌ S 36 W 21½ ⅌ then N 24 W 15 ⅌ untill It intersects the Second line of a tract of Land called the Improved Venture Then with that line reverly N 76 E 56½ ⅌ to the End of the first Line thereof then N 58 E 32 ⅌ to the Beginning of said Land then With the Given line of said Land reversly N 58 E 21 ⅌ to the End of the twelvth line of said Land then N E 80 ⅌ S 34 E 8 ⅌ Untill it intersects the first line of the Original Survey then with That line N E 9 ⅌ to the end thereof thence Still bounding on and with the Original Survey S 34 E 48 ⅌ S 13 E 100 ⅌ and then By a streight line to the first Beginning Containing and Now Laid Out for Fifty Seven and a half acres of Land more or Less to be held of the manor of Harford by the name of obadiahs Venture Resurveyed — Surveyed the 20th day of September 1785

Note A Beg: of the Original also the Resurvey

B the Original in Plain black Lines

C the Vacancy in black dotted Lines

Original Quantity by Grant

	50 acres South
Vacancy Added	7½
Now called Obadiahs Venture resurvey	57½ acres

Platted ⅌ Scale 50 ⅌ in 1 Inch

Dan Scott

Harford County Sst. By Virtue of a special Warrant Granted Out of the Land office on the western Shore in the State of Maryland on the 4th day of December anno Domini 1784 To Survey and Lay out for Richard Dallam Esqr. of Harford County Two tracts or parcels of Escheat Lands Lying and Being in the Same County One called Aarons Spring Neck And it appears that aarons Spring Neck is Not Escheatable And the other called Websters Enlargement Originally Granted to a Certain John Webster on the 1st day of June 1702 for 106 acres according to its ancient Metes and bounds as Shewed to me, Never the Less Correcting and amending any Error in the Original Survey and by my out lines add any Vacant Land thereto Contiguous be the Same Cultivated or Otherwise and to Exclude such Part that is taken away by Elder Surveys

Paid

I Daniel Scott Surveyor of Harford County do hereby Certify that I Resurveyed and Carefully Laid out for and in the name of him the said Richard Dallam all that tract or parcel of Land called Websters Enlargement according to its ancient metes and Bounds as Shewed to me, Lying and being in the County aforesaid on the South side of Bush river and on the North side of the SW branch of said River Beginning at where Stood abounded Locust it being the Original Beginning and running thence N 19 E 69 ps N 42 ps NW 122 ps SW 96 ps SSE 102 ps then with a Streight line to the Beginning Containing One hundred and fourteen acres I also Certify that there is Eight acres of Surplus and I have added to the said Land 36 acres of Vacant Land Beginning for the out Lines of the resurvey at a spanish Oak Stump it being the third Boundary of the Original Survey and running thence S 42 ps S 19 W 70 ps Untill it intersects Bush River by a brick pillar Standing one Perch from the River then Running Up and Bounding on Bush River the three following Courses Vizt. N 81½ W 15 ps N 68 W 40 ps S 64 W 47 ps to a bounded White Oak of a tract of Land Called Askinshope then Bounding on that Land NNW 320 ps then N 33 E 21 ps SSE 196 ps NE 92 ps and then With a streight line to the Beginning Containing One Hundred and Fifty acres of Land More or Less to be Held Of the Manor of Harford by the Name of Websters Enlargement Secured November 29th 1785 —

Note the Originll Plain Black line the Resurvey Black dotted lines

27

A Beg: of the Original
B Beg: of the Resurvey
C the Vacancy added

Improvements Two Log Houses Joint together 40 feet Long and 16 wide and a small Stable and Spring house Logs the whole worth current money £ 25-0-0 and about 600 Pannell of Sorry fence Part Poles 3-0-0

Note the improvements Put on by said Dallam after warrants was obtained £ 28-0-0

There is 114 acre of Escheat Land worth in Current Money Great Part Cleared Poor and thin 11/3 ps acre

Websters Enlargement by Grant — 106
Surplus — 8
Vacancy added — 36
Now Called websters Enlargement Secured 150 acres

Platted ps Scale 100 ps In 1 Inch
Dan Scott SM

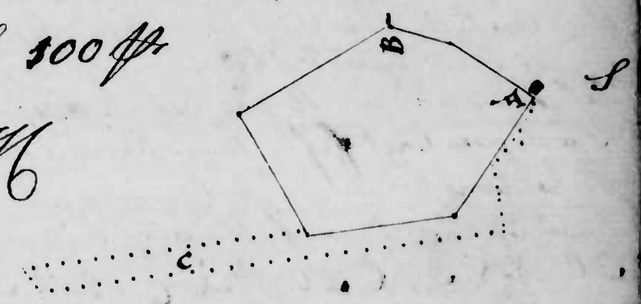

Harford County Sst. By Virtue of a Common Warrant Granted out of the Land office on the western Shore In the State of Maryland on the 7th day of December Anno Dom: 1784 to Survey and Lay out for James Lytle of Harford County ten acres of Vacant Land

I Daniel Scott Surveyor of Harford County do hereby Certify That I Surveyed and carefully Laid Out for and in the name of him the said James Lytle Sixteen acres of Vacant Land Lying and Being in the County aforesaid Beginning at the Beginning of a Tract of Land called adventure Lying in Broad Neck and Running thence and Bounding on adventure NE 120 ps to the E by S 40 ps line of Smiths Chance then Running and bounding On that line E by S 29 ps to the End of said Line then bounding on Smiths Chance the three following Courses Vizt. SW 34 ps SE 6 ps SW 54 ps then N 66 W 22 ps S 73 W 6 ps S 50 W 40 ps to Lodewicks Creek and then with a streight Line to the Beginning Containing Sixteen acres of

Land More or Less to be held of the manor of Harford by the Name of Fords Chance

Surveyed the 2d day of December 1785
Note this Survey is Bounded all round by Elder Survey



Platt ℘ scale 50 ℘ in Inch

Dan Scott S.H.C.

Harford County Sst.

By Virtue of a special Warrant granted out of the Land Office for the western Shore in the State of Maryland on the 6th day of December 1785 to survey and Lay out James Lytle of said County One acre and a half of Vacant Land.

I Daniel Scott Survey of Harford County do hereby Certify that I surveyed And Carefully Laid Out for and in the name of him the said James Lytle Ten acres of Vacant Land Lying and Being in the County aforesaid and in Broad Neck Beginning at the End of the South Six degrees East fifty four Perches line of a tract of Land called Robertsons Chance and Running and Bounding on that Land the Reversed the Seven following Courses Vizt. N 6 W 54 ℘ N 22 E 30 ℘ N 39 E 30 ℘ N E 12 ℘ N 8 E 50 ℘ N 18 E 10 ℘ N 19½ W 9 ℘ thence S 29 W 20 ℘ Untill it intersects Lodewicks Creek then Running and Bounding on said Creek The four following Courses Vizt. S 10 W 43 ℘ S 33 W 48 ℘ S 23 W 28 ℘ and then with a streight line to the Beginning Containing Ten acres of Land More or Less to be held of the Manor of Harford by the Name of Fortune

Surveyed 17th day of December 1785 Dan Scott S.H.C.



The Reason that there is more Land then the warrant specifies is to include the whole Vacancy There is on this Land 52 Pannells of fence worth in Current money 18/

Platt ℘ Scale 50 ℘ in 1 Inch.

Harford County Sst

By Virtue of a special warrant Granted out of the Land Office for the western Shore in the State of Maryland on the 13th of May 1785 To Resurvey and Lay out for ~~[illegible]~~ James Webster of said County all that tract or Parcel of Land called Websters Double oblong Lying and Being in the County aforesaid Originally On the twenty Ninth Day of Sept 1764 Granted to Michael Webster for 57 acres Never the Less Correcting and amending any Error In the Original Survey and by my Out Lines add Any Vacant Land thereto Contiguous be the same Cultivated or other wise and to Exclude such Part That is taken away by Elder Surveys.

I Daniel Scott Surveyor of Harford County do hereby Certify that I resurveyed and Carefully laid Out for and In the name of ~~[illegible]~~ John Worthington of the County aforesaid by Virtue of an assignment of the aforesd Warrant by James Webster to John Worthington bearing Date the 10th of June 1785 all that tract or Parcel of Land Called Websters Double Oblong according to its ancient Metes & Bounds as Shewed to me Lying and being in Harford County Beginning at the End of the S E 160 ℘ line of a tract of Land called Stone hill and Running thence N E 90 ℘ N 45¼ E 40 6 ℘ S E 13 ℘ S 44¾ W 40 6 ℘ S W 90 ℘ more S W 4 ℘ N W 160 ℘ N E 4 ℘ & Then with a streight line to the Beginning Containing Fifty Seven acres more or Less I also Certify that I find a Deficiency of Nine acres in the Original Survey and Six acres Part whereof Lyeth foul of a tract of Land called Stone Hill and five acres and a half Part whereof Lyeth foul of a tract of Land called Elberton and have added to the Said Land Ninety three acres and a half of

Vacant Land Beginning for the Out Lines of the Resurvey at the Beginning of a tract of Land called Stone Hill and Running thence S 81 E 23 pr S 13½ E 24 pr to the end of N W line of a tract of Land called Elberton then Bounding On that Land the two Following Courses Vizt. S W 500 pr N W 43 pr Until It intersects the tract of Land called Stone hill aforesaid and then with a streight line to the Beging Containing 130 acre of Land more or Less to be held Of the Manor of Harford by the name of Worthington's Security Surveyed 23d of March 1786

Note A Beg: of the Original in Plain Black lines
B Beg: of the Resurvey in Black dotted lines
C Land taken away by Elberton
D Land taken away by Stone Hill
E Vacancy added

Platted per Scale 100 pr in 1 Inch

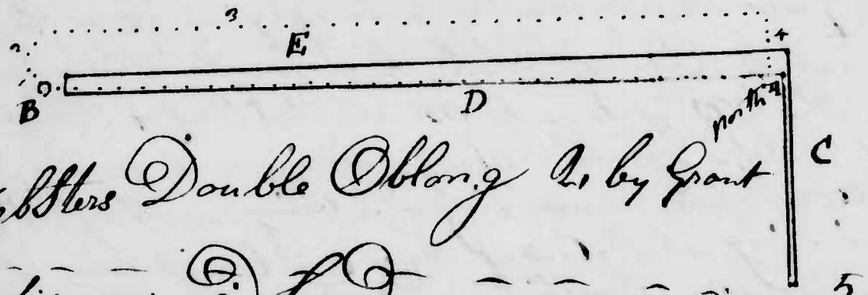

Websters Double Oblong 2 by Grant

Deficiency in Said Land	9	57 acres
Foul of Elders Survey	11½	20½
	20½	36½
Vacancy added		93½
Now Called Worthington Security		130 acres

Dan Scott SM

Harford County Sst 29

By Virtue of a Common warrant Granted out Of the Land office for the western Shore in the State Of Maryland on the 23d of March 1785 to Survey and Lay out for Robert Sanders One acre of Vacant Land.

I Daniel Scott Surveyor of Harford County do hereby Certify that I Surveyed and Carefully Laid Out for and in The Name of him the Said Robert Sanders 3¾ acres of Vacant Land Lying and being in the County aforesaid On the N W Branch of Bush River Beginning at the end of the N W by W 206 pr line of a tract of Land Called Jones's Inheritance at the Water and Running From thence N 25 E 61 pr with and Bounding on Jones's Inheritance thence N 56¼ W 25 pr S 25 W 20 pr S 56¼ E 20 pr then with a streight line to the Beginning Containing three acres and three Quarters of an acre of Land more or Less to be held of the manor of Harford by the Name of Betsey's Fishery

Surveyed 6th December 1785

Platted per Scale N
50 pr in 1 Inch



Dan Scott SM

Harford County Sst.

By Virtue of Special Warrant Granted Out of the Land office on the western Shore in the State of Maryland on the 11th day of November 1784 to Re-survey and Layout for Capt Bennett Mathews of Harford County all that tract or Parcel of Land called Edwards Lott Originally Granted a Certain William York on the first of September 1687 for 300 acres lying and being In the County aforesaid and on the 3 day of September 1785 liberty was Given by Virtue of the same warrant To include and resurvey Part of a tract of Land called Pearsons Park Originally Granted to a Certain Simon Pearson.

Part of Saint Georges Neighbour Originally Granted To a Certain Thomas White Part of United Lott Originally Granted to a Certain George Buckhannan Nevertheless Correcting and amending any Error in the Original Surveys and by my Out lines add any Vacant Land thereto Contiguous be the same Cultivated or otherwise and to Exclude such part that is taken away By Elder Surveys,

I Daniel Scott Surveyor of Harford County do hereby Certify that I Carefully Resurveyed and laid out ~~all that tract of Land~~ for and in the Name of him the said Bennett Mathews One tract of Land and Part of three tracts of Land according to their ancient Metes and Bounds as shewed to me Beginning for Edwards Lott at the end of the N W line of a tract of Land called Saint George and Running thence N W 100 ps N E 480 ps S E 100 ps and then with a Streight line to the Beginning Containing 300 acres Beginning For Part of Pearsons Park at a bounded Poplar it being a bounded Tree of said Land and Running thence N E 76 ps N 81 E 54 ps S 26 E 10 ps East 16 ps N 34 E 10 ps S 49 E 46 ps N 76 E 16 ps S 43 E 14 ps S E 26 ps N E 47 ps S 31½ E 40 ps S W 178 ps N 63½ W 146 ps and then with a streight line to the Beginning Containing 171 acres Twenty two and three Quarters of an acres Part whereof lyeth in the Bounds of Edwards Lott Beginning for Part of Saint Georges Neighbour on the N W line of said land 59 ps from the end Thereof being at the Beginning of a tract of land called Edwards Lott

and Running thence N W 59 ps S 51 W 82½ ps S E 70 then 1½ acres Part whereof foul of Pearsons Park 23 ps Part whereof foul of Bonner Purchase To the Beginning for 34 acres Beginning for Part of United Lott at the Beginning of said Land and Running thence N E 65 ps S 38 E 16 ps E by S 50 ps N N W 20 ps S E 21 ps S by W 26 ps S 81 W 93 ps then to the Beginning for 29 acres I also Certify that I have Excluded twenty Seven acres of Land that is taken away By Elder Surveys and added to the said Land thirty One acres and a Quarter of Vacant Land Part Cultivated Beginning For the out lines of the resurvey at the end of the N W line of Saint George and the Beginning of Edwards Lott and Running Thence S W Bounding on that Part Part of Saint Georges Neighbour S.D. to Moses Ruth by Cole Thomas White 62½ ps Untill it intersects the S 63½ E 226 ps Division line between Paca and Mathews thence with that line and bounding on it Reversedly N 63½ W 212 ps Untill it intersects the fifth line of Pearsons Park and at the Distance of 34 ps from the Beginning thereof thence With the said line N 11 W 51 ps to a bounded Poplar of Pearsons Park then N E 76 ps N 81 E 54 ps S 26 E 10 ps East 16 ps N 34 E 10 ps S 49 E 46 ps N 76 E 16 ps S 43 E 14 ps S E 26 ps Untill it intersects the N E line of Edwards Lott then bounding On said land N E 228 ps Untill it intersects the East 120 ps line of Mathews Neighbour thence bounding on said line reversedly West 50 ps untill it intersects the N E line of the westermost Part of Mathews Neighbour Resurveyed thence bounding on the said line N E 30 ps Unto the end thereof thence bounding on said land the Two following Courses Virt. N 65 W 29 ps S 70½ W 122 ps N 53½ W 14 ps Untill it intersects the N 70½ E 122 ps line of Calebs Necessity thence with that line N 70½ E 122 ps to the end thereof still Bounding on that Land the three following Courses Virt. S 65 E 29 ps S E 30 ps N E 90 ps then S by W 20 ps to the N E line of Edwards Lott thence Bounding on Edwards Lott

N E 123 ps to a bounded Dogwood and Maple at the end of Said line Standing in a branch of Thomass Run thence S E 100 ps still with Edwards Lott to a bounded Post — Thence S W 65 ps Untill it intersects the N 3 E 150 ps Line of the Land called Addition thence Bounding on that line Reversed S 3 W 100 ps to the S 67 E 58 ps line of United Lott thence with that line reverse N 67 W 15 ps Untill It intersects the N 3 E 120 ps line of the Eastermost part of Mathews Neighbour Resurveyed thence bounding on that line N 3 E 77 ps to the Given line of Edwards Lott thence bounding on Edwards Lott S W 144 ps then S 38 E 16 ps E by S 50 ps N N W 20 ps S E 21 ps then S by W 26 ps Untill it intersects the S 57½ W 174 ps line of United Lott thence S 81 W 93 ps to the S E line of Saint George thence Running On that line reversed N W 20 ps to Edwards Lott and then with a straight line to the Beginning Containing Five hundred and thirty Eight and a Quarter acres of Land More or Less to be Held of The Manor of Harford by the Name of Mathews Care.

Surveyed the 20th day of October 1785

A Beg: of the Resurvey and Saint Georges Neighbour distinguished by black dotted lines

B 1½ acres of Saint Georges Neighbour foul of Pearson Park

C 22¾ acres of Pearsons Park foul of Edwards Lott

D & E is Vacancy added

F 2¾ acres of Saint Georges Neighbour foul of Bonners Purchase

Edwards Lott by Grant	300 a.			300 acres
Part of Pearsons Park	171 foul of Edwards Lott	22¾ a.		148¼
Part of Saint Geo: Neigh:	34 foul of Elder Surveys	4¼ a.		29¾
Part of United Lott	29			29
Vacancy added				31¼
Now Called	534 acres Originals	Mathews Care	27 acres foul	538¼ acres Resurvey

G Beg: of Part of Pearsons Park
H Beg: of Part of United Lott — the Originals
Distinguished by Plain Black Lines

Platted of Scale 100 ps in 1 Inch

Dan Scott Sr Coby

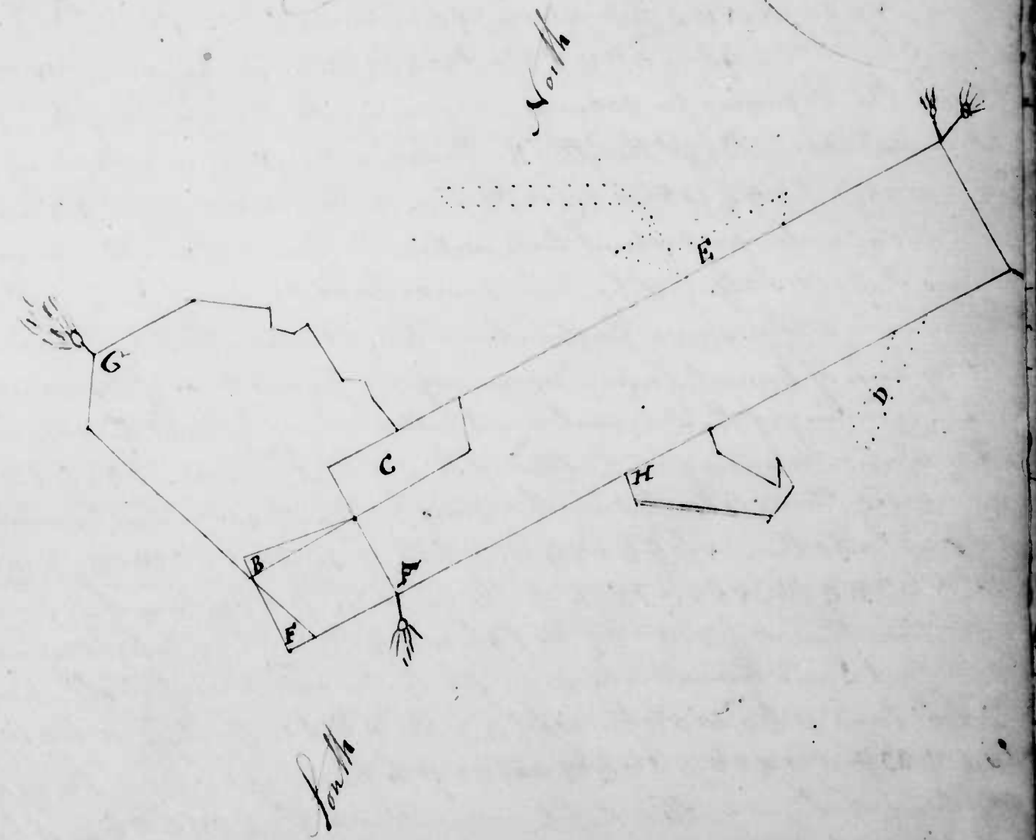

Harford County Sct.

By virtue of a special warrant granted out of the Land Office on the western shore in the State of Maryland on the 5th of August 1786 to resurvey and lay out for Benjamin Rumsey Esq. and Mary his wife of said County two tracts of Land lying in The County aforesaid Contiguous to each other Viz.t Arms Delight on the 24th day of April 1741 granted to Certain Henry Griathesly for 200 acres Risteaus Security on the 25th of may 1747 granted to Certain Talbott Risteau for 44 acres Nevertheless Correcting and amending any Error in the original Surveys and by my out lines add any Vacant Land thereto Contiguous be the same Cultivated or otherwise and to exclude Such part that is taken away by Elder Surveys.

I Daniel Scott Surveyor of Harford County do hereby Certify that I Resurveyed and Carefully Laid out for and in the Name of them the Said Benjamin Rumsey Esq.r and Mary his wife the two Several tracts of Land according to their ancient Meters and Bounds as shewed to me, Beginning for Arms Delight at its Original Beginning it being at the letter A marked on the Platt and Running thence N 120 pr. NW 56 pr. N 35 E 30 pr. E by N 28 pr. E 46 pr. S 60 E 56 pr. S by E 96 pr. S 70 E 48 pr. E N E 82 pr. S 30 E 32 pr. SW by S 40 pr. S E 3 W 124 pr. then to the Beginning for 200 acres Beginning for Risteaus Security at its Original Beginning at the letter B Marked on the Platt and Running thence N 7 W 85 pr. S E 3 E 155 pr. W S W 88 then to the Beginning for 44 acres one acre and a Quarter part whereof lieth within the Bounds of an Elder Survey Called Arms Delight I also Certify that I have excluded 1¼ acre of Land that is taken away by an elder Survey Called Arms Delight and added to the said Land 111¾ acres of Vacant Land Beginning for the out lines of the resurvey at The Beginning of the Original tract called Arms Delight and Running Thence and Bounding on the Closing line of that land reversed S 73½ E 127 pr. to a bounded Stone Planted in the Place where Stood the Last bounded tree of said Land then N 63 E 124 pr. N E by N 40 pr. N 30 W 30 pr. E N E 5 pr. N 63 W 9 pr. N 25 E 28 pr. to the end of the N 25 E line of Isaams Addition then N 65 W 132 pr. S 56 W 32 pr. to Arms Delight aforesaid then with that Land reversed N by W 12 pr. to the end thereof Still Bounding On said Land N 60 W 56 pr. west 46 pr. W by S 10 pr. then N 62 W 25 pr. S 64 W 33 pr. N 70 W 26 pr. S 66 13 west 34 pr. to the end of 26 pr. on the W N W line of a tract of Land called Sickle moores Dock then E S E 26 pr. S by E 92 pr. to a tract of Land called Onions Inheritance then East 10 pr. N E W 18 pr. S 70 E 30 pr. N 64 E 45 pr. S 35 W 30 pr. South 43 pr. to a tract of Land called Whites Hall then bounding on that land reversed the 4 following courses Viz.t S 42 E 32 pr. S 41 E 32 pr. S 22 W 72 pr. N 79 E 44 pr. N 17 E 45 pr. and then with a streight line to the Beginning containing 354½ acres of Land to be Held of the manor of Harford by the name of Arms Delight Resurveyed Surveyed 16th of July 1787 Dan.l Scott

A Beg: of Arms Delight as also the Beginning of the Resurvey
B Beg: of Risteaus Security
C part of Risteaus Security taken away by Arms Delight
D E F } Vacancies added

Note the Originals in Black dotted lines the Resurvey in plain Black

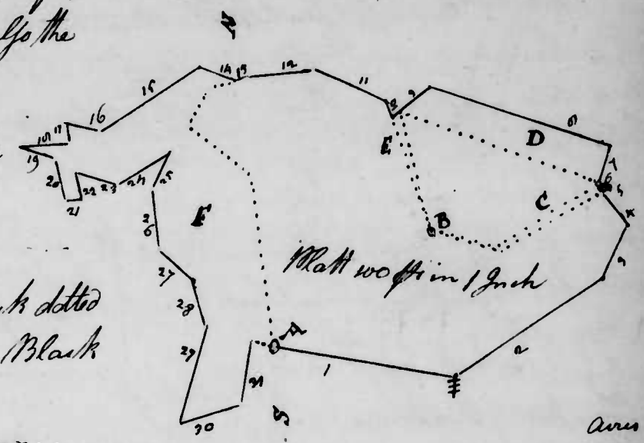

		acres
Arms Delight 2. by Grant 200 acres		200
Risteaus Security 2 by Grant 44 a. 1 part of an Elder Survey 1¼ acres		42¾
Vacancy added		111¾
Now Called Arms Delight Resurveyed		354½

Harford County Sct.

By virtue of a special warrant granted out of the Land office on The western shore in the State of Maryland on the 8th day of February 1785 to resurvey and lay out for Joseph Toy and Daniel Ruff of said County all That tract or Parcel of Land called the wood yard lying in the County aforesd

Nevertheless correcting and amending any error in the original Survey and by My out lines out lines add any vacant Land thereto Contiguous be the same Cultivated or otherwise and to exclude such part that is taken away by Elder Surveys. . . . I Daniel Scott Surveyor of Harford County do hereby certify that I Resurveyed & Carefully Laid out for and in the Name of them the Said Joseph Toy & Daniel Ruff all that tract or Parcel of Land called the wood yard according to its ancient meters and Bounds as shewed to me, Beginning at two bounded Oaks of a tract of Land called Brass Mark they being the Original Beginning of the Wood yard & Running thence N 20 E 48 pr. N E 103 pr. N W by W 76 pr. S W by S 164 pr. S 86 E 42 pr. then to the Beginning 68 acres 16 acres part whereof lieth within the Bounds of Brass Mark 11 acres part lieth in middle moores defence 3 acres part whereof Lieth within the Bounds of a tract of Land called Enlargement . . . I also Certify that I have excluded 30 acres of Land that is taken away by Elder Surveys and added to the Said Land 18 acres of Vacant Land . . . . . .

Beginning for the Out lines of the Resurvey at where the N W line of a tract of Land called middle mores Defence intersects the S 8½ W 40 ffs line of a tract of Land Called Paras Park and Running thence and bounding on paras Park reversed — N 4½ E 32 ffs to the end of the S W 200 ffs line of said Land then N E 9½ ffs Untill it intersects a tract of Land called Enlargement then bounding on that Land N W by W 76 ffs untill it intersects a tract of Land called Bradfords barn then bounding on that Land S W by S 151 ffs Untill it intersects Middle Mores defence aforesaid then S 86 E 72 ffs to the end of the N W line of said Land and then with a straight line to the Beginning Containing Fifty Six Acres of Land more or Less to be Held of the manor of Harford by the Name of wood Yard — Surveyed 18th of January 1786. Daniel Scott SM

Note the original in plain black lines the Resurvey in black dotted lines

A Beg: of the Original
B Beg: of the Resurvey
C Land Foul of Elder Surveys
E Vacancy added

Platted off
Scale 100 ffs in 1 Inch

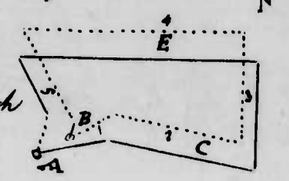

The wood yard A. by Grant		acres	68
Taken away by Elder Surveys	30	acres	30
			38
Vacancy added			18
Now Called wood Yard			56 acres

Harford County Sst.

By virtue of a common warrant granted out of the Land office on the western shore in the State of maryland on the 14th of august 1786 to survey and lay out for Joseph Hopkins and Job Barns junior of said County Two acres of vacant Land.

I Daniel Scott Surveyor of Harford County do hereby Certify that I surveyed & Carefully laid out for and in the name of them the said Joseph Hopkins and Job Barns junior Two acres of vacant Land lying and being in the County aforesaid being a small Island Parcel of Rocks and water in Sesquehannah river Opposite a tract of Land called phillips purchase Beginning at a round Beech standing at the Lower end of the Island and Running thence N 19 E 15 ffs N 23 W 42 ffs S 13 E 30 ffs S 4 W 16 ffs and then with a straight line to the Beginning Containing Two acres of Land Rocks and water more or Less to be Held of the Manor of Harford by the name of Rock Fish. Surveyed 21 of august 1786 Daniel Scott SM

Platted off Scale 50 ffs in 1 Inch

Harford County Sst.

By virtue of a special warrant granted out of the Land Office on the western shore in the State of maryland on the 14th of July 1787 to survey and lay off for Richard Monk of said County One acres of Vacant Land.

Paid

I Daniel Scott Surveyor of Harford County do hereby Certify that I surveyed and carefully laid out for and in the name of him the said Richard Monk Seventeen acres of vacant Land lying and being in the County aforesaid Beginning at the end of the S 81 E 46 ffs line of a tract of Land called Fools Refuse and Running thence N 84 W 4½ ffs Untill it intersects the S 40 W 30 ffs line of Norris's Venture then bounding on said ~~Line~~ Line S 40 W 25 ffs to the end thereof still bounding on Norris's Venture The three following Courses Viz. S 16½ W 100 ffs S 15½ E 43 ffs S 24 W 42 ffs Then N 53 E 19 ffs to a heap of Stones North 30½ E 36 ffs to a heap of Stones N 21½ W 47 ffs to a heap of Stones N 14 E 80 ffs to a heap of Stones N 2½ E 57 ffs to a heap of Stones N 21 W 6 ffs to a heap of Stones N 45½ W 22 ffs to a heap of Stones N 80 W 9½ ffs to the given line of Fools Refuse and then with a straight line to the Beginning Containing Seventeen acres of Land more or Less to be Held of the manor of Harford by the Name of Susannahs Rest. —

Surveyed 15th of September 1787 — Dan. Scott SM

Platted off Scale 50 ffs in 1 Inch



The Reason that I added more Land than the warrant specified was to include all the Vacancy there is on this Land 149 parcells of odd pieces Worth in Current money — — — — — — — — 15/

Harford County Sst.

By Virtue of a special warrant granted out of the Land Office on the western shore in the State of Maryland on the 10th of January 1786 to survey and lay out for James Mitchell of said County five acres of Vacant Land.

I Daniel Scott Surveyor of Harford County do hereby Certify that I surveyed and carefully Laid out for and in the name of him the said James Mitchell Thirty acres of Vacant Land lying and being in the County aforesaid Beginning at a red Oak sapling standing at the end of the first line of a tract of Land called Woods Rague and a corner of a tract of Land called knavery Prevented and Running thence S 27 E 170 ffs Untill it intersects a tract of Land called Flower Dream then bounding on that Land N 79 E 14 ffs to the end thereof then N 70 E 5 ffs Untill it intersects a tract of Land called Swans Harbour then Bounding on that Land reversed the 14 following Courses Viz. N 17 W 20 ffs N 50 W 12 ffs N 13 W 12 ffs N 35 W 20 ffs N 15 W 28 ffs S 87 W 18 ffs N 50 W 16 ffs N 35 E 12 ffs N 27 E 24 ffs N 4 W 8 ffs N 53 E 18 ffs N 2 W 10 ffs N W 28 ffs N 34 W 20 ffs and then with a straight line to the Beginning

Containing thirty acres of Land more or Less to be Held of the manor of Harford by the name of Mill Seat. Surveyed 8th of November 1786 —

This Survey is bounded allround by Elder Surveys there is on this Land 150 Parnells of old fence worth in Current money - - - - - £0 15 0

one Log Old Dwelling house and two small old log houses — 5 0 0

£ 5 15 0



Platted of Scale 300 ps in 1 Inch Dan: Scott Surv.

Harford County ss:

By virtue of a Special warrant granted out of the Land Office on the western Shore in the State of Maryland on the 13th of august 1787 to survey and lay out for John Griffen of said County four acres of vacant Land.

I Daniel Scott Surveyor of Harford County do hereby Certify that I Surveyed and Carefully laid out for and in the name of him the said John Griffen five acres and a Quarter of Vacant Land part Cultivated lying and being in the County aforesaid Beginning at a heap of Stones on the west Side of Deer Creek and Running thence N 22 E 23 ps to a stone a-cross the said Creek 2 N 69 W 10 ps to a bounded Hickory Sapling N 56 W 11 ps to a bounded Double poplar 4 N 82 W 18 ps to a bounded Black oak 5 S 24 E 10 ps to a marked Chesnutt a-cross the said Creek 6 S 16½ E 30 ps to a Bounded Black Oak 8 S 20 E 5¾ ps to a heap of Stones near a branch 9 N 63 E 18 ps to a heap of Stones and then with a straight line to the Beginning containing Five acres and one Quarter of Land more or Less to be Held of the Manor of Harford by the name of Mary's Paradice. Surveyed 10 Sept. 1787 —

There is on this Land one old Log house worth nothing £ s d

140 parnells of fence worth in Current money - - 1 12 6 Dan: Scott Surv.

Platted of Scale 50 ps in 1 Inch

Harford County ss:

By Virtue of a special warrant Granted out of the Land Office on the western Shore in the State of Maryland on the eight day of November 1785 to survey and lay out for Thomas Mitchell of said County five acres of vacant Land.

I Daniel Scott Surveyor of Harford County do hereby Certify that I Surveyed & Carefully laid out for and in the name of him the said Thomas Mitchell Ten acres of Vacant Land lying & being in Harford County Beginning at the Beginning of a tract of Land called Edmunds Camp and Running thence 1 S 1¼ W 10 E ps to a bounded red oak of a tract of Land called Bilberry Hall then bounding that Land the two following Courses Viz: 2 E 150 ps 3 S 2¾ W 60 ps to a tract of Land called Bruerly's Addition then 4 N E by E 12 ps To a tract of Land called Lions Delight then bounding on that Land The two following Courses Viz: 5 N 15 W 20 ps 6 N E by N 49 ps to Edmunds Camp aforesaid then 7 West 177 ps to the end of the first line of Edmunds Camp and then with a straight line to the Beginning containing ten acres of Land more or Less to be Held of the manor of Harford by the name of Neglect. Surveyed the 16th of march 1786 Dan: Scott Surv.

This Survey is bounded all round by Elder Surveys there is on this Land 50 Parnells of old fence worth in Current money 7/ —

Harford County ss:

By virtue of a common warrant Granted out of the Land office on the western shore in the State of Maryland on the 28th of October 1785 to survey and lay out for Barnet Preston of said County ten acres of Vacant Land.

Platted of Scale 100 ps in 1 Inch

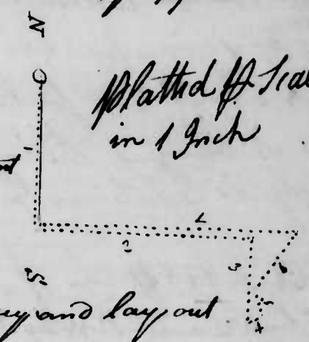

I Daniel Scott Surveyor of Harford County do hereby Certify that I Surveyed and Carefully laid out for and in the name of him the said Barnet Preston ten acres of Vacant Land lying and being in Harford County and on the waters of Thomas's Run — Beginning at the Beginning of the 1 E 160 ps line of a tract of Land called Leigh of Leighton and Running thence 1 S 60 W 21 ps 2 S 22 E 20 ps 3 S 7 W 96 ps 4 S 13 E 56 ps 5 S 63 W 45 ps 6 S 66 E 60 ps 7 N 60 E 87 ps Untill it intersects a tract of Land called Prospect then 8 N 30 W 4 ps 9 S 60 W 83 ps 10 N 66 W 43 ps 11 N 63 E 40 ps 12 N 63 W 61 ps 13 N 7 E 91 ps 14 N 22 W 20 ps and then with a straight line to the Beginning Containing Ten acres of Land more or Less to be Held of the manor of Harford by the name of the Wood Orchard Surveyed 16th of October 1786 Dan: Scott Surv. County



Platted of Scale 100 ps in 1 Inch

Harford County Sst.

By virtue of a special warrant Granted out of
Proclamated by Godman Paid The Land Office on the western Shore in the State of Maryland
on the 19th of September 1786 to survey and lay out for Grafton
Baker of said County eight acres of Vacant Land.

I Daniel Scott Surveyor of Harford County do hereby Certify that I
Surveyed and Carefully laid out for and in the Name of him the said
Grafton Baker twelve acres of Vacant Land lying and being in the
County aforesaid Beginning ~~at the~~ N W by W 20 ps from the end
of the N E by N 268 ps line of a tract of Land called Frenchmans
Repose it being at the end of the third line of a deed from James
Billingly to William Grafton to Convey part of a tract of Land called
Williams Lot and Running thence 1 N W by W 13½ ps to the end of
The N E by N 145 ps line of a tract of Land called Graftons Entrance then bounding
On that line reversed 2 S W by S 145 ps then 3 S E by E 13½ ps to Williams Lot
and then with a streight line to the Beginning Containing twelve acres
of Land more or Less to be held of the manor of Harford by the Name of addition
To Williams Lot. Surveyed the 18th of September 1787

This Survey is bounded all round by Elder Surveys
There is on this Land 280 Pannells of old fence worth in Current money £ 2 s 10 d 0



Platted ps Scale 100 ps in 1 Inch

Dan. Scott M.C.

Harford County Sst.

By Virtue of a Common warrant Granted out
of the Land office On the western Shore in the State of Mary
Land on the 16th of October 1786 to Survey and lay out for Ber:
nard Preston of said County one hundred and three acres of Vacant
Land.

I Daniel Scott surveyor of Harford County do hereby Certify that I Surveyed and
Carefully laid out for and in the Name of him the said Bernard Preston One
Hundred and three acres of Vacant Land lying and being in Harford County
and on the waters of Thomas's Run Beginning at the Beginning of the S E
160 ps line of a tract of Land called Leigh of Leighton and Running thence
S E 160 ps N 78 E 100 ps S 20 W 51 ps to the end of the N 70 W line of
Caleps Necessity then west 80 ps to a tract of Land called wood Orchard then
S 60 W 83 ps N 66 W 43 ps N 63 E 40 ps N 63 W 61 ps N 7 E 91 ps N 22 W 20
ps and then with a streight line to the Beginning Containing 103 acres of Land
More or Less to be held of the manor of Harford by the Name of addition to
the wood Orchard. Surveyed the 28th of September 1787 Dan. Scott M.C.



Platted ps Scale 100 ps in 1 Inch

Harford County Ss.

By virtue of a special Warrant On Proclamation
Granted out of the Land office on the Western Shore in the State of Maryland on
The 13th day of May 1788 to Thomas Hill of said County to Effect and Secure
The Quantity of twenty three acres of Vacant Land which a certain Richard
Hill of said County on the 29th day of March 1775 had Surveyed for him
a tract of Land called Hills Double Purchase Lying in the County aforesaid and
Containing twenty three acres by virtue of a special Warrant for Ten acres obtain:
:ed by him out of the Proprietarys Land office the 3d day of November 1774 as ap:
:pears by Certificate thereof Returned that the said Richard Hill omitted paying
Caution for the thirteen acres over and above the Warrant aforesaid and Like:
:wise for some improvements on said Land and the time ~~being~~ Limited for
So doing being Expired the said Thomas Hill the first Discoverer thereof
The said twenty three acres of Land to be Laid out according to its ancient
Metes and Bounds with Liberty to add any other Vacant Land thereto Contigu:
:ous

I Daniel Scott Surveyor of Harford County do hereby Certify that I Resurveyed and
Carefully laid out for and in the Name of him the said Thomas Hill the above mentioned
Vacant Land according to its former Metes and bounds Containing twenty three
acres lying within the Lines of Hills Double Purchase but finding that six:
:teen acres and Eleven Perches lying in tidewater I have by the Direction of
Thomas Hill aforesaid Excluded the same and add. to the said Vacant Land
Ninety nine Perches of other Vacant Land Beginning for the Out Lines
of the resurvey at the Beginning of a tract of Land called Bridewell Dock it being
The Beginning of Hills Double Purchase and Running thence 1 N 22 W 61 ps
to a Locust post the 2d Boundary of Bridewell Dock then bounding on
Gods Providence 2 N 65 E 38 ps then 3 S 41 W 18 ps 4 S 9½ E 53½ ps and
Then with a streight Line to the Beginning Containing six acres and a
Quarter of Land More or Less to be Held of the manor of Harford by the Name
of Hills Neglect. Courses of the Original Beginning at the Beginning
of Bridewell Dock and Running thence N 21½ W 61 ps N 67½ E 73 ps
S 12 E 47½ ps then to the Beginning for 23 acres

Surveyed 22d of September 1788

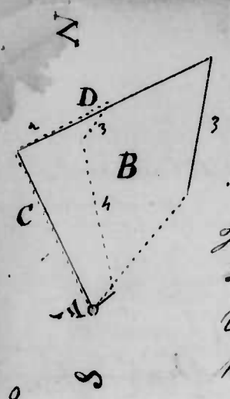

Note the original in plain Black lines the Resurvey in black dotted

A Beg: of the Original and the Beg: of the Resurvey - - - - -
B Part of Hills Double Purchase in Tide water - - - - -
C Shews the first vacancy
D Shews the Second Vacancy

Hills Double Purchase	Quantity Surveyed	23 acres
Lying in tide water	16 acres 11 ps	16¼
Vacancy added	99 ps	6¼
Now called Hills Neglect		6¼ acre

Improvements One old framed House all most Gone to Decay old Garden part old Plank and part fence . . Platted p Scale 50 ps in 1 Inch Dan Scott Sr

Harford County Ss.

By Virtue of a special Warrant Granted out of the Land Office on the western Shore in the State of Maryland on the 26th day of May 1789 to survey and layout for Amos Jones Ten acres of Vacant Land.

I Daniel Scott Surveyor of Harford County do hereby Certify that I surveyed and Carefully Laid out for and in the name of him the Said Amos Jones Twenty Seven acres of Vacant Land Lying and being in the County aforesd Beginning at the Beginning of a tract of Land called Privilege and The Beginning of a tract of Land called Harriford and Running thence and Bounding on privilege the two following Courses Virt. S 20 W 77 ps N 47 W 120 ps then N 86½ W 17 ps to a tract of Land called Charless Neighbour then bounding on that Land S 47 E 151 ps to a tract of Land called Charless Bounty then bounding on that Land N 19½ E 309 ps to the Given line of a tract of Land called Tricks & things then Bounding on that line S 50½ W 26 ps to the Beginning of Said Land then Bounding on the 1st line of Said Land S 17½ W 234 ps then with a streight line to the Beginning Containing twenty Seven acres of Land More or Less to be Held of the manor of Harford by the Name of Jones's Venture Surveyed January th 6 — 1790 Platted by Scale 100 ps in 1 Inch



Dan Scott Sr

Harford County Ss. By Virtue of a special warrant Granted out of the Land office on the Western Shore in the State of Maryland on the 20th day of March 1786 to resurvey and layout for William Hollis of Said County Part of three tract of Land lying in the County aforesd And in Bush river Neck Contiguous to Each other Vizt. Part of Swampy Point on the 16th of November 1664 Granted to a Certain William Hollis for 100 acres Part of Eling on the 20th of april 1671 Granted to a Certain William Hollis for 100 acres Part of Islington on the 21st of March 1681 Granted to a Certain William Hollis for 22 acres Never the Less Correcting and amending any Error in the Original Surveys and by my out lines add any Vacant Land thereto Contiguous be the same Cultivated or other wise and to Exclude Such part that is taken away by Elder Surveys.

I Daniel Scott Surveyor of Harford County do hereby Certify that I Resurveyed and Carefully laid out for and in the name of him the said William Hollis Part of three tracts of Land according to their ancient Metes and bounds as Shewed to me, Beginning for part of Swampy point at its Original Beginning & Running thence N 87½ E 150 ps to a Locust post Marked with 12 Notches Set up in the place where Stood a marked Spanish oak it being the second tree of said Land being Expressed in the Grant to Run 40 ps to a marked Spanish Oak Standing in a briary point then b. E S E 32 ps then c. S 20 W 61 ps it being Expressed in the Grant to Run W N W to the Beginning then d. W N W to the Beginning Containing 39¼ acres 18 acres part whereof Runneth into Navigable water Beginning for Part of Eling at a Locust Post marked with 12 Notches it being The Beginning of said Land and Running thence a. N 13½ E 76 ps to Where Stood a marked oak of said Land it being Expressed in the Grant to Run N N E 50 ps to a marked Oak Standing at the Mouth of a Creek Then b. E S E 168 ps then c. S 20 W 76 ps as a W N W line may strike The Beginning as Expressed in the Grant then d. W N W to the Beginning Containing 79½ acres 17 acres part where of Runneth into Navigable water Beginning for the part of Islington at the Beginning of the Whole tract and Running thence a. N 3 E 25 ps it being Expressed in the Grant to Run N by W 20 ps to a bounded Locust Standing by Bush river & By the line of a parcel Land called Eling then b. E S E 158 ps c. S 14 W

38 pr then to the Beginning Containing 30¼ acres in Navigable Water ¼ of an acre I also Certify that I have Excluded Such part of Said Lands as Runs into Navigable water and added One Quarter Of an acre of Vacant Land. BEGINNING for the out lines of the Resurvey at a Locust Post Marked With 12 Notches Set up In abriary Point where Stood the 2 tree of Swampy Point and Running Thence [1] S 88 W 30 pr to a Cove then Bounding on the Cove the ten following Courses Viz.t [2] S 3 W 15 pr [3] S 48 W 24 pr [4] S 41 W 20 pr [5] S 61 W 9 pr [6] N 78 W 15 pr [7] S 72 W 9 pr [8] N 67 W 10 pr [9] N 81 W 20 pr [10] N 66 W 11 pr [11] N 30 W 22 pr to a Sand bar [12] N 30 E 9 pr [13] N 60 E 10 pr then Bounding On Bush river the 6 following Courses Viz.t [14] S 72 W 8 pr [15] S 40 W 8 pr [16] S 35 W 18 pr [17] S 24 W 20 pr [18] S 14 W 19 pr [19] South 10½ pr to the Beginning of Eling also the 2 tree of Islington then [20] S 2 E 16 pr [21] S 25 E 13 pr to intersect the Given line of Islington 8 pr from the Beginning [22] S 62 E 148 pr [23] N 14 E 38 pr to the E S E line of Islington at ~~18~~ 158 pr on Said Line then [24] E S E 2 pr then [25] N 20 E 137 pr to the E S E line of Swampy Point at the end of 32 pr on Said line and then with a streight Line to the Beginning Containing one hundred and ~~[illegible]~~ twenty four acres more or Less to be Held of the manor of Harford by the Name of Hollis's Best Desire. Survey 14th of March 1787 —— Dan Scott M.C.

Platted pr Scale 100 pr in 1 Inch

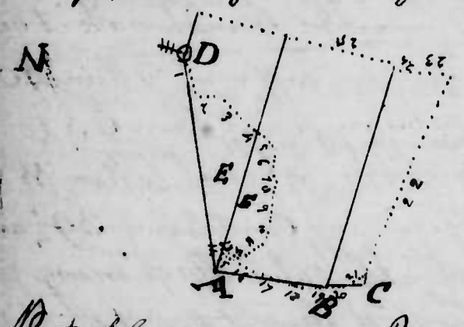

A Beg: of Swampy Point
B Beg: of Eling 2 tree of Islington
C Beg: of Islington
D Beg: of the resurvey & 2 tree of Swampy Point
E & F tide water
Note the Originals in plain Black Line
The Resurvey in Black dotted lines

Part of Swampy Point	Quantity	39¼ acres in navigable water	18 a.		acres 21¼
Part of Eling	Quant	79½ a. in navigable water	17 a.		62½
Part of Islington	Quantity	30¼ a. in navigable water		¼	30¼
Vacancy added					
Now Called Hollis's Best Desire					124

Harford County Ss.

By Vertue of a special Warrant Granted out of the Land Office on the western Shore in the State of Maryland on the 20 of March 1786 to Resurvey and lay out for Clarke Hollis of Said County part of three tracts of Land lying in the County aforesaid and in Bush river Neck Contiguous to Each other Viz.t Part of Swampy Point on the 16th of November 1664 Granted

a Certain William Hollis for 100 acres Part of Eling on the 20th of april 1671 Granted to a Certain William Hollis for 100 acres Part of Islington On the 21st of March 1681 Granted to a Certain William Hollis for 22 acres Never the Less Correcting and amending any Error in the Original Surveys & By my out Lines add any Vacant Land thereto Contiguous be the Same Cultivated or otherwise and to Exclude such part that is taken away by Elder Surveys.

I Daniel Scott surveyor of Harford County do hereby Certify that I resurveyed and Carefully laid out for and in the Name of him the Said Clarke Hollis's Part of the three tract of Land according to their ancient Metes & Bounds as Shewed to me. Beginning for part of Swampy Point at the End of 32 pr on the E S E line of Said Land and Running thence [1] E S E 142 pr [2] S 19 E 18 pr [3] S 4 W 23 pr [4] S 35 W 28 pr as a W N W line May strike the Beginning as Expressed in the Original Grant then [5] W N W 150 pr then to the Beginning for 59½ acres 25 acres of Surplus Beginning for part of Eling at the end of the E S E line of Said Land and Running thence [1] S S W 76 pr [2] W N W line may strike the Beginning of the Original as Expressed in the Grant then W N W 146 pr [3] N 20 E 76 pr then to the Beginning for 71¼ acres 26 acres of Surplus Part of Islinglington Beginning at the end of the E S E line of Said Land & Running thence [1] S E by S 80 pr [2] N 62 W 63 pr N 14 E 38 pr then to the Beginning for 7½ acres ——

Beginning for the out Lines of the Resurvey at the end of 32 pr on The E S E line of a tract of Land called Swampy Point & Running thence [1] E S E 142 pr to the Middle of Cod Creek march then Down the Same [2] S 19 E 18 pr [3] S 4 W 23 pr [4] S 35 W 28 pr to the end of the E S E line of Eling then [5] S S W 76 pr [6] W N W 146 pr [7] S E by S 80 pr [8] N 62 W 63 pr to William Hollis's Part of Islington then Bounding on William Hollis's Land the two following Courses Viz.t [9] N 14 E 38 pr [10] E S E 2 pr and then with a streight line to the Beginning Containing One hundred and thirty Seven acres and a Quarter of Land more or Less to be Held of the manor of Harford by the name of Surveyed 15 of March 1787.

A Beg: of Part of Swampy point and Beg: of the Resurvey
B Beg: of part of Eling C Beg: of part of Islington
Note the originals in plain Black lines the Resurvey in dotted

Part of Swampy point	2"	59½ acres
Part of Eling	2"	71¼
Part of Islington	2"	7½
Now called		138¼

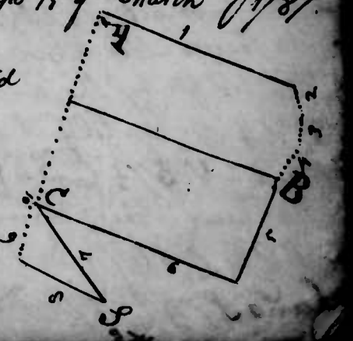

Platted pr scale 100 pr in 1 Inch Dan Scott M.C.

Harford County Sst. By Virtue of a special warrant Granted out of the Land office in the State of Maryland on the 9th day of January 1786 to resurvey and Lay out for Isaac Webster of said County all that tract or Parcel of Land called Websters Conquest Original on the day of Granted a Certain for 49 acres Never the Less Correcting and amending any Error in the Original Survey and by my out lines add any Vacant Land thereto Contiguous and Exclude such part that is taken away by Elder Surveys.

I Daniel Scott Surveyor of Harford County do hereby Certify that I Resurveyed and Carefully Laid out for and in the Name of him the said Isaac Webster all that tract of Land called Websters Conquest according to its ancient Metes and Bounds as shewed to me, Beginning at the Letter A marked on the Platt and Running with Table of Courses to the Beginning for 41½ acres I also Certify that I have Excluded from the said Land 23 acres of Land foul of Elder Surveys and find a Deficiency of 7½ acres and have added to said Land 47 acres of Vacant Land but as the Original is Cut in two with an Elder Survey Cant resurvey the same in one entire tract therefore have resurveyed it in two Parcels Distinguished On the Platt by No. 1 and No. 2 Beginning for No. 1 at the Beginning of the Original and Running thence N 55 W 41 ps to Mathews Neighbour Resurveyed then bounded on that Land North 57 ps Untill it intersects the Addition then bounding on that Land Reversed N 78 E 34 ps to Howards Forest and then with a streight to the Beginning for 15 acres by the Name of Websters Conquest Corrected — Beginning for No. 2 at the end of the second line of the Original tract Websters Conquest and Running thence S 46 W 28 ps to the end of the fourth line of Farmers Delight then bounding on the Given line of that Land S 56 E 160 ps to the Beginning of said Land then S 37½ W 58 ps to a tract of Land called Saint George then bounding on that Land reversed N W 168 ps Untill it intersects the Land called Mathews Neighbour resurveyed then bounding on that Land N E 18 ps to the end of said line Still bounding on that Land N 19 W 24 ps Untill it intersects United Lot then bounding on that Land N 57½ E 54 ps Untill it intersect the N 82 E 68 ps line of Mathews Neighbour Resurveyed then bounding on that Land N 82 E 16 ps to the end of said line then bounding on said Land S 74 E 7 ps to the second line of the Original and then

with a streight line to the Beginning Containing 50½ acres of Land more or less by the name of Websters Conquest

Table Courses of the Original Beg: at the End of the Second line of Farmers delight

N 55 W 96 ps
S 46 W 92 -
N W - 28 -
N 56 E 110 -
N 22 W - 8 -
N 78 E 78 -
then to the Beg: 49 acres

A Beg: of the Original and No. 1
B Beg: of No. 2 Note the Original In plain Black lines the Resurveys dotted

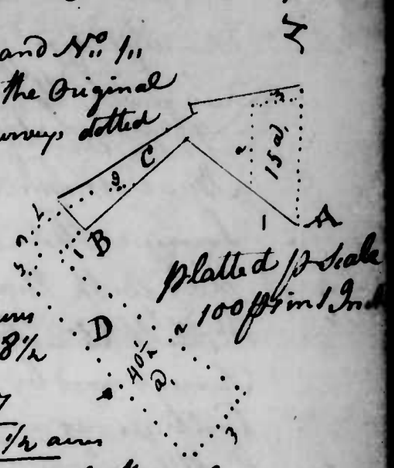

Platted p Scale 100 ps in 1 Inch

Websters Conquest 2 by G
49 acres deficiency
7½ acres foul of Elder Surveys
41½
23 acres
18½
acres 18½
Vacancy added 47
Now called Websters Conquest Corrected 65½ acres

Surveyed February 21st 1786. Dan Scott Sur

300 pannell of fence on the vacant Land

Harford County Ss By Virtue of a special warrant Granted out of the Land office on the western Shore in the State of Maryland on the 14th of december 1786 to Lay out For William Smith Esq. of said County 18 acres of Vacant Land

I Daniel Scott Surveyor of Harford County do hereby Certify that I Surveyed and carefully laid out for and in the Name of him the said William Smith a tract or Parcel of Land as follows Vizt. Lying in Harford County Beginning at the end of the N 10 W 56 ps line of a tract of Land called Surveyed for a Certain Thomas Miles called The Addition to Bettys Lot it being the sixth line of said Land and Running thence N 88 W 53 ps South 3 ps N 88 W 54 ps North 30 ps S 88 E 100 ps and then with a streight line to the Beg: 18¾ acres More or Less by the Name of fowlers Habitation

Platted p Scale 32 ps in 1 Inch



Dan Scott Sur

Harford County Ss

By Virtue of a special warrant Granted out of the Land office on the western Shore in the State of Maryland on the 17th of May 1786 to Survey and lay out For Samuel Webster of said County four acres of Vacant Land.

I Daniel Scott Surveyor of Harford County do hereby Certify That I Surveyed and carefully laid out for and in the Name of him The Said Samuel Webster thirty Eight acres of Vacant Land lying and Being in the County aforesaid Beginning at abounded white Oak it being the Beginning of a tract of Land called Farmers Delight And Running thence N 35 E 56 ps to the Land called Howard Forest then with that Land South 157 ps to Christopher Camp Then with that Land W S W 8 ps to Saint George then with Saint George reversed N W 97 ps and then with a streight line To the Beg: Containing thirty Eight acres of Land more or Less by the Name of Samuels Recovery Surveyed June 26th 1786.

This Survey is bounded all round with Elder Surveys Dan Scott Sur

This land Proclamated by Capt. Samuel Godman and Certificate of Proclamation Given to Robert Com for him, and was made out and Surveyed January the 4th day 1796.



Certificate of Proclamation Contains the same Quantity of land and the same Courses

Platted ⅌ Scale 100 ⅌ in 1 Inch D Scott Sur

There is on this Land one Log house 16 feet by 20 worth in Current money ---- £5 " 0 " 0
120 Pannells of old fence worth ---- 10 -
£5 - 10 -

Harford County Ss.

By Virtue of a special Warrant Granted out of the Land office on the western Shore in the State of Maryland on 18 of May 1786 to resurvey and Lay out for Coll. John Rogers of Said County Seven acres and a half of Land part of ten acres field Granted to a Certain Saml. Bailess for 44 acres Correcting and amending any Error in the Original Survey and by my out lines add any Vacant Land &c.

I Daniel Scott Surveyor of Harford County do hereby Certify that I resurveyed and Carefully Laid out for and in the name of him the Said John Rogers Part of Ten acres Field according to its ancient Mites and bounds as Shewed to me Beginning at the letter A Marked on the platt and thence W by S 59 ps S 56 E 11 ps S 68 E 44 ps N 69 E 16 ps North 13 ps then to the Beg: for 7 3/4 acres I also Certify that I have added twelve acres of Vacant Land. Beginning for the out Lines of the resurvey at a rock Stone the Beginning of the Original Survey and Running thence E by N 33 ps 2 N by W 37 1/2 ps 3 W by S 51 ps to abounded white oak Standing on the west side of deer Creek and on the North side of a small Branch between Cumberland Forge and Friendship Mill, then 4 S by E Thirty Seven ps and a half to the end of eighteen ps and a Quarter in the first line of the original Survey then bounding on Said line 5 W by S 40 ps to Deer Creek then Still bounding on the lines of the Original to the Beginning the three Vist. 6 S 56 E 11 ps 7 S 68 E 44 ps 8 N 69 E 16 ps 9 North 13 ps and by a streight line to the Beginning Containing Nineteen acres and three Quarters of Land More or Less by the name of Rogers's Addition

Dan Scott Sur

Surveyed April 30. 1787.

Note the original in Black dotted line the Resurvey in plain black lines
A Beg: of original and the Resurvey
B Shews the Vacancy

	acres
John Rogers part of ten acre Field ----	7 3/4
Vacancy added ----	12
now called Rogers's Addition ----	19 3/4

Harford County Ss.

By Virtue of a special warrant Granted out of The Land office on the western Shore in the State of Maryland on the 24 of October 1786 to resurvey and lay out for William Hollis of said County a tract of Land lying in Said County called North Union Originally Granted to a Certain William Hollis on The 31 day of October 1752 for 48 acres Never the less Correcting and amending any Error in the Original Survey and by my out Lines add any Vacant Land thereto Contiguous and to Exclude Such part that is taken away by Elder Surveys.

I Daniel Scott Surveyor of Harford County do hereby Certify that I Resurveyed and carefully laid out for and in the name of him the Said William Hollis all that tract or parcel of Land called North Union according to its ancient Mites & bounds as Shewed to me, Beginning at the letter A marked on the platt and Running thence 1 N 7 3/4 E 60 ps 2 S 69 1/2 E 120 ps 3 S 32 1/2 E 36 ps 4 S W 64 ps then to the Beginning For 55 acres including 7 acres of Surplus Land I also Certify that I Have added to the Said Land Six acres of Vacant Land Beginning for the Out lines of the Resurvey at the Beginning of the Original tract called North Union and Running thence 1 N 7 3/4 E 60 ps to a stone at the South Side of an old well then 2 S 69 1/2 E 120 ps to a parcels of Marked and Bounded Sassafras Saplings then 3 S 32 1/2 E 36 ps Untill it intersects The N E line of Parkers Choice then 4 S W 64 ps to a locust post where it intersects the E S E 400 ps line of Swampy point then 5 W N W 106 ps to a locust post and then with a streight line to the Beginning Containing Sixty One acres of Land more or Less to be held of the manor of Harford by the Name of Williams Sylvania. Surveyed October 9th 1787

Dan Scott Sur

Note the Original in plain black lines the Resurvey in Black Dotted lines - - - -
A Beg: of the Original and the Resurvey
B Shews the Vacancy - -

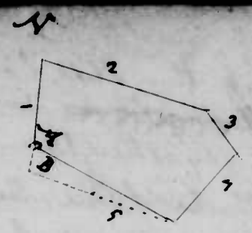

North Union Qut by Grant 48 acres Surplus 7 - - - - 55
Vacancy added - - - - - - - - - - - - - - 6
Now called Williams Sylvania - - - - - - - 61 acres Platted p Scale 100 Pes in 1 Inch

Harford County Ss.

By Virtue of a special warrant Granted out of the Land office on the western Shore in the State of Maryland on the 5th of September 1787 to resurvey and lay out for William Smith of said County a tract or parcel of Land called South Union originally on the day of Granted to For acres nevertheless Correcting amending any Error in the Original Survey and by my out lines add any Vacant Land thereto Contiguous &c it appears the said William Smith is Only Seized of a part of said tract.

I Daniel Scott surveyor of said County do hereby Certify that I have Resurveyed and carefully laid out for and in the Name of him the said William Smith part of the aforesaid Land called South Union according to its ancient Metes & Bounds as Shewed to me, Beginning at the End of 119 Pes in the ESE line of the whole tract which said line bounds On the Given line of a tract of Land called called Swampy Point Which Course is South Seventy degrees East and Running thence bounding on the Given line of Swampy point [1] S 70 E 57 Pes to a tract of Land called Parkers Choice then bounding on said Land reversed S 50 degree 37 minutes and a half E 27 Pes to a stone where formerly Stood a bounded white Oak of said Land then as Table of Courses to the Beg: Covers & Distance [3] SW 38 Pes [4] SW by W 168 Pes [5] N 31 W 5 Pes [6] N 69½ E 12 Pes [7] N 59½ E 26 Pes [8] N 1½ W 32 Pes [9] N 46 E 10 Pes [10] N 18 E 18 Pes [11] N 50 E 10 Pes [12] N 20 E 20 Pes [13] N 8½ E 16 Pes [14] N 44½ E 20 Pes thence &c 49 a

I also Certify that I have added thirty One acres of Vacant Land Beginning for the out lines of the Resurvey at the Beginning of the Original and Running thence bounding on the Given line of a tract of Land called Swampy Point [1] S 70 E 57 Pes to a tract of Land called Parkers Choice then bounding on said Land reversed [2] S 50 degrees 37 minutes ½ E 27 Pes to a stone where formerly Stood a bounded white oak of said Land Then [3] S 3¾ W 41½ Pes to the end of the third line of a tract of Land Colliers Meadows then [4] SW by W 180 Pes [5] N 31 W 31 Pes [6] N 69½ E 12 Pes [7] N

40

59½ E 26 Pes [8] N 1½ W 32 Pes [9] N 46 E 10 Pes [10] N 18 E 18 Pes [11] N 50 E 10 Pes [12] N 20 E 20 Pes [13] N 8½ E 16 Pes [14] N 44½ E 20 Pes and then with a straight Line to the Beginning Containing Eighty acres of Land more or less to be Held of the manor of Harford by the name of South Union Corrected

Surveyed January 5th 1788 - Dan Scott Mc

Note the original in black dotted line the Resurvey in plain black
A Beg: of the Original and the Resurvey B Shews the Vacancy

William Smiths part of South Union acres 49
Vacancy added - - - - - - - - - - - - 31
Now called South Union Corrected - - - 80 acres

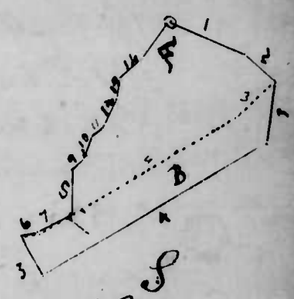

Platted p Scale 100 Pes in 1 Inch

Harford County Ss.

By virtue of a special warrant Granted out of The Land office on the western Shore in the State of Maryland on The 14 of February 1788 to resurvey and lay out for Henry Weatherall of said County a tract of Land called Linen manufacture Lying and being in the County aforesaid Originally Granted to a certain Henry Weatherall for 167 acres on the 10 day of June 1794 (1794) nevertheless Correcting amending any Error in the Original Survey and by my out lines add any Vacant Land thereto Contiguous and to Exclude such Part that is taken away by Elder Surveys.

I Daniel Scott Surveyor of Harford County do hereby Certify that I have Resurveyed and Carefully Laid out for and in the Name of him the said Henry Weatherall all that tract or Parcel of Land called Linen Manufacture according to its ancient metes & bounds as Shewed to me, Beginning at the letter A marked on the platt and Running thence [1] E 96 Pes [2] S 51 E 87 Pes [3] W 107 Pes [4] S 74 Pes [5] SS E 13 Pes [6] W by N 96 Pes [7] SW 77 Pes [8] NNW 135 Pes [9] thence &c 167 acres I also Certify that I Have added to the said Land 42 acres of Vacant Land Beginning for the out lines of the Resurvey at the Original Beginning of the whole tract called Linen Manufacture and Running thence with the Original [1] E 96 Pes [2] S 51 E 77 Pes to the south side of a creek it being a branch of Lodewicks Creek then Running and Bounding on said Creek the three following Courses Vert. [3] S 11 E 30 Pes [4] S 16½ W 34 Pes [5] S 28 E 13 Pes to the SW 198 Pes line of a tract of Land called Robertsons Chance then bounding thereon [6] SW 12 Pes across a point to another branch of Lodewick Creek then Running up the

Branch and Bounding thereon the four following Courses Viz^t. "N 40 W 16 ps "N 36 W 54 ps "S 78½ W 17 ps "N 73 W 30 ps to the S 74 ps line of the original tract then bounding on said line "S 15 ps to a bounded Spanish oak Standing across the Creek then Running Down the said Creek and Bounding thereon the three following Courses Viz^t. "S 73 E 36 ps "S 52 E 18 ps "S 31 E 60 ps to the end of the first line of Williams Fortune then bounding thereon "W by N 179 ps Still bounding on said Land "S W 95 ps Untill It intersects the N N W 214 ps line of John Intrest then bounding thereon "N N W 135 ps to the end of said line and then with a Streight line to the Beginning Containing 209 acres more or Less to be Held of the manor of Harford by the name of Henrys first attempt Surveyed January 18th 1789.

Dan Scott SM

Platt 100 ps in 1 Inch

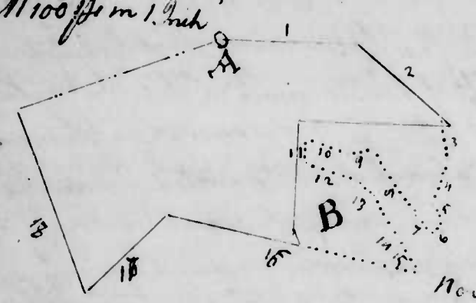

Note the Original in plain Black Lines the Resurvey in Black dotted lines
A Beg: of the Original & Resurvey
B Shews the Vacancy

	acres
Linen Manufacture 2 by G.	167
Vacancy added	42
Now called Henrys first attempt	209

Harford County Ss.

By Virtue of a special Warrant Granted out of the Land Office on the western Shore in the State of Maryland on the 14th of October 1788 to Resurvey and lay out for Walter Billingsly of said County a tract or parcel of Land called Billingsly Lot originally on the 27 of June 1745 Granted to Walter Billingsly for 23 acres Never the Less correcting and amending any Error in the original Survey and by my out Lines add any vacant Land thereto Contiguous and to Exclude such part that is taken away by Elder Surv

I Daniel Scott Surveyor of Harford County do hereby Certify that I have Resurveyed and carefully laid out for and in the name of him the said Walter Billingsly all that tract or parcel of Land called Billingslys Lot according to its ancient metes & Bounds as shewed to me, Beginning at the Letter A marked on the platt and Running thence "W N W 40 ps "S W 46 ps "S 24 E 20 ps "N 89 E 82 ps "N N E 50 ps then &c for 23 acres I also Certify that I have Excluded one acres thereof being foul of a tract of Land called Bonds Lot as Settled by Commission and two acres being foul of a tract of called Rigdon Escape Corrected and one acres and Quarter Conveyed by said Walter Billingsly to Thomas Johnson and added to the said Land fifteen acres

and three Quarters of Vacant Land lying and being in the County aforesd Beginning for the Out lines of the resurvey at a stone Set up by Commissioners at the end of the S W 120 ps line of a tract of Land called Bonds Lot it being the fourteenth line of said Land and Running thence bounding thereon the two following Courses Viz^t. "N 71½ W 40 ps "S 43¾ W 20 ps to the Beginning of Thomas Johnsons part of Billingslys Lot then bounding on the Given Line of said part "S 15 W 36 ps then "N 28 W 18 ps to the Given line of Bonds Lot aforesaid then bounding on said Line "S 43¾ W 7 ps to a tract of Land called Bonds Addition then "S 26¼ E 25 ps to a tract of Land called Friendship then reversing said Land and Bounding thereon the four following Courses Viz^t. "N 85¼ E 82 ps "S 49¼ E 8 ps "S 4¼ E 10 ps "S 60½ E 2 ps to a tract of Land Called Rigdons Escape Corrected then bounding on said Land the five following Courses Viz^t. "North 10 ps "N W 20 ps "N N E 57 ps "N E 27 ps "E N E 98 ps then "N 66 W 11 ps "W S W 110 ps and then with a streight line to the Beginning Containing Thirty four acres and a half of Land more or Less to be Held of the manor of Harford by the name of Billingslys Lot Corrected

Survey February 16. 1789.

Note the Original in Black Dotted lines the Resurvey in plain black
A Beg: of the Original and the Resurvey
C C Vacancies Added
Platted ⅌ Scale 50 ps in 1 Inch



	acres
Billingslys Lot 2 by G.	23
foul of Elders Surveys	4¼
	18¾
Vacancy added	15¾
Now called Billingslys Lot Corrected	34½

Dan Scott SM

Harford County Ss.

By Virtue of an order from the Chancellor For the State of Maryland on the 17th of May 1788 to Correct on the 14th of August 1771 Surveyed for a Certain William Husbands a Certificate of Survey Called Husband Fisher for 3¼ acres by Excluding such part thereof as should by found in the river Susquehannah and to return a Corrected Certificate of the Remaining Quantity.

I Daniel Scott Surveyor of Harford County do hereby Certify that I Have resurveyed and carefully laid out for Joshua Husbands of said County the aforesaid tract or parcel of Land excluding such part thereof as Lies in the River Susquehannah Bounded as follows Viz^t. lying in Harford County Beginning at the mouth of an on the South Side of the Herring Run and thence S 86 W 7 ps to a stone on the Side

of the ~~Said~~ said Run marked with the letter H about eleven feet above a Large Rock thence N 21 W 30 ps to a stone near Susquehannah River Marked with the Letter I thence N 69 E ½ ps to Susquehannah river Thence bounding on said River the four following Courses Vizt. S 30½ E 9 ps S 28¼ E 13 ps S 79¼ E 3¾ ps S 43½ E 4 ps thence &c For half an acres and thirty One perches by the name of Husbands Fisher Surveyed March 30th 1789. Daniel Scott SM

Platted ps Scale 10 ps in 1 Inch



Harford County Ss. By Virtue of aspecial Warrant Granted out the Land office on the western Shore in the State of Maryland on 21st of April 1788 to Survey and lay out for Israel Morris of said County five acres of Vacant Land.

Proclamated by Capt Gadman

I Daniel Scott Surveyor of Harford County do hereby Certify That I have Surveyed and carefully laid out for and in the Name of him the said Israel Morris Nineteen acres of Vacant Land lying in Harford County Beginning at the end of the Fourth line of atract of Land called Knaves Misfortune and in The Given line of Gibsons Ridge then Running and Bounding On the said line Reversed N 70 E 58 ps Untill it intersects the Second line of of atract of Land called Gillingham then Running and bounding on the said ~~Land~~ line of Gillingham reversed S 25½ E 8 ps Untill it intersects the second line of Ables Lot then Bounding on Abels Lot S 64½ W 20 ps to the end of ~~the third~~ said Line of said Land called Abels Lot and then &c. to the Beg: for Nineteen acres of Land by the name of Morris Venture Surveyed April 3. 1789 — Dan Scott SM

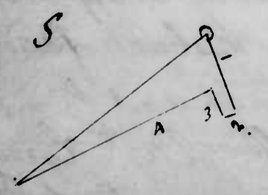

Platted ps Scale 100 ps in 1 Inch

Harford County Ss. By Virtue of aspecial Warrant Granted Out of the Land office on the western Shore in the State Maryland on the 9th of June 1788 to Survey and lay out For William Hollis of said County three acres of Vacant Land.

I Daniel Scott Surveyor of Harford County do hereby Certify that I Surveyed and carefully laid out for and in the name of him the said William Hollis one acres and a Quarter of Vacant Land Lying in the County aforesaid and in Bush river Neck Beginning at the end of the N 66 W line of atract of Land called Hollis's Refuse and Running thence and bounding On Hollis's Refuse S 36 E 20 ps to Bush river then Bounding on Bush river E 25 ps to Hollis's Refuse aforesaid and then &c. to Beg: for one acre and a Quarter of Land by the of Hansons Refuse Surveyed June the 3d 1789 - Dan Scott SM

Platted ps Scale 12 ps in 1 Inch

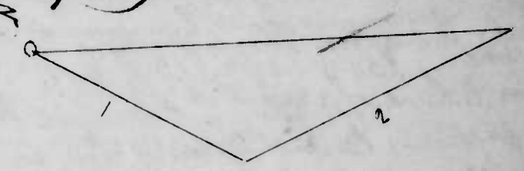

Harford County Ss.

By Virtue of aspecial Warrant Granted out of the Land Office on the western Shore in the State of Maryland on the 30th day of September 1789. To Lay out and resurvey for Edward Jolly of said County part of Arabia Petrea Originally on The day of Granted for acres Wallis's Beginning originally on the day of Granted to for acres Stapletons Lot originally on the day of Granted for 80 acres and Dooleys Beginning originally On the day of Granted for 100 acres nevertheless correcting and amending any errors in the Original Surveys and By my out lines add any Vacant Land thereto Contiguous as appears &c.

I Daniel Scott Surveyor of Harford County do hereby Certify that I have resurveyed and carefully laid out for and in the name of Him the said Edward Jolly all that aforesaid tract called Stapletons Lot according to its ancient Meites and Bounds as shewed to me, and find the same to contain a surplus of nine acres and have excluded the Quantity of two acres part thereof that lays in Older Surveys in two parcels.

I have also resurveyed and carefully laid out all that aforesaid tract called Dooleys Beginning according to its ancient Meites & Bounds as shewed to me, and Have Excluded five acres and a half part thereof which lays in Older Surveys In Two parcels Which is all the Original tracts the said Edward Jolly Required of me to resurvey by Virtue of the aforesaid warrant I have also Added the Quantity of five hundred and Ninety eight acres and a half of attiguous Vacancy which lays in three parcels.

And Lastly I have reduced the whole in One Entire tract bounds as follows Viz., lying in Harford County Beginning at the end of 100 pts on the S 65 W 13 pts line being the third line of Dooleys Beginning one of the included tracts and Running thence bounding on a tract called Stapletons Lot Delight the eleven following Courses Viz. N 13 W 6 pts N 34 E 91 pts N 9 W 86 pts S 88 E 20 pts N 60 E 18 pts N 48 W 26 pts N 35 E 48 pts S 74 E 20 pts S 12 E 24 pts S 40 W 18 pts S 41½ E 45 pts to the Beginning trees of Stapletons Lot Delight and Dooleys Beginning thence bounding on Dooleys Beginning the three following Courses Viz. S 50 W 44 pts S 15 W 68 pts S 65 W 10 pts untill it intersects the Given line of Stapletons Lot aforesaid thence bounding on said line S 29¾ E 54 pts to the Beginning trees of said Land thence still bounding on Stapletons Lot N 85 W 42 pts untill it intersects the N W by N line of a tract of called Arabia Petrea which now is established by Commission to answer the Boundaries to be N 59 W thence Bounding on said line reversed S 59 E 12½ pts to the Beginning of a tract called Barnts Neighbourhood thence bounding On said Land Reversely N 30½ E 165 pts N 3½ W 118 pts N 1½ W 52 pts to a bounded white oak sapling & pile of stones thence also N 1½ W 73½ pts Untill it intersects a parcel of Land said to belong to John Litton and Company thence N 75 W 70 pts to a bounded Black oak on a high Point Marked with One Chop thence N 21 W 18 pts N 71 E 69 pts N 32½ W 40 pts to a pile of stones on the West side of the mill Road thence S 60½ W 100 pts to an old Marked red Oak thence S 52 W 22 pts to a large pile of stones by a road side thence S 13 W 184 pts S 80½ W 28 pts N 33½ W 48 pts N 18 W 38 pts N 39 W 22 pts N 69 E 28 pts N 52 E 55 pts N 4 E 24 pts to the given line of a tract called Morgans Addition thence Bounding on said Land Reversed S 57 W 24 pts Still bounding on said Land N 33 W 20 pts Untill it intersects the first line of a tract of Land called Morgans Neglect thence bounding on said line reversed S W 18 pts to a bounded white oak the Beginning of said Land thence still bounding on said tract N 37 W 110 pts to a stone on the N W side of Broad Creek thence East 72 pts S 40 E 32 pts S 22 W 18 pts S E 17 pts untill it intersects the S 43 W 100 pts line of Morgans Addition a foresaid thence bounding on said line reversed to the Beginning thereof N 43 E 89 pts thence N 70 E 11 pts N 1½ W 44 pts to a marked Hickory Sapling and a White oak thence N 79 W 14 pts to a bounded white Oak thence North 4 pts S 87 W 31 pts N 71 W 3 pts S 19 W 19½ pts to a bounded Spanish Oak thence S 90½ E 11 pts to a bounded white oak thence S 85 W 36 pts across Broad Creek to a pile of Stones on the west side thereof thence N by W 32 pts to a marked Black Oak Sapling on the North side of a small branch thence N 82 W 32 pts to a bounded white Oak on the same side of said branch thence N 59 W 16 pts across the same branch to a bounded black oak thence S 70 W 30 pts to a pile of stones thence S 33½ W 45 pts Untill it intersects the first line of a tract called Littons Fancy thence bounding on said line S 16 E 110 pts to a marked Chestnut the Beginning of said Land thence still bounding on Littons Fancy S 86½ E 39 pts thence S 23 E 52 pts S 86 W 80 pts N 7 W 58 pts N 2 E 50 pts N 10 W 44 pts N 54 W 28 pts S 64½ W 17½ pts to a bounded Black oak standing On the North side and near the mouth of a branch called Winemans Run thence S 28 W 38 pts S 47 W 46 pts to a bounded white Oak standing on the North side of broad Creek at a place called Winemans upper fording place thence S 28 W 12 pts across the Creek to a pile of stones thence N 75 E 23 pts N 48½ E 20 pts N 63½ E 16 pts South 50 pts S 41½ W 78 pts to a large pile of stones thence S 81½ W 100 pts Untill it intersects the end of 85 pts on the N 37 W 100 pts line of a tract called Prospect thence S 37 E 85 pts N 60 E 35 pts N 12 W 26 pts N 60 E 34 pts East 38 pts S 26 E 87 pts S 60 E 24 pts South 80 pts S 47 W 38 pts to the end of the N 80 W 20 pts line of Wallaces Addition thence Bounding on said Land the Seven following Courses Viz. S 80 E 20 pts S E by S 50 pts S 72 E 40 pts N 30 E 36 pts N 65 E 60 pts South 22 pts N 38½ E 67 pts to the end of 78 pts on the S 39 W 166 pts line of Arabia Petrea aforesaid thence bounding on said line reversed N 39 E 78 pts thence S 59 E 10 pts to the end of the Sixteenth line of this Survey thence S 85 E 42 pts to the Beginning of said line thence N 36½ W 54 pts and thence by a straight line to the Beginning containing Seven Hundred and eighty acres of Land more or less by the Name of Jollys first attempt. Surveyed October 23. 1789.

Courses of Dooleys Beginning S 50 W 44 pts S 15 W 68 pts S 65 W 130 pts S E 130 pts N 32 E 150 pts then S E. 100 acres Stapletons Lot Courses N 85 W 66 pts N 7 W 34 pts S 56 W 56 pts N 75 W 40 pts N 29 W 70 pts N 40½ E 32 pts N 62 E 80 pts S 7 E 30 pts S E 62 pts then S E 780 acres

Surveyed October 23 day 1789 Daniel Scott

Jolleys first attempt

Platted ⅌ Scale 100 ⅌ in 1 Inch

Dan Scott

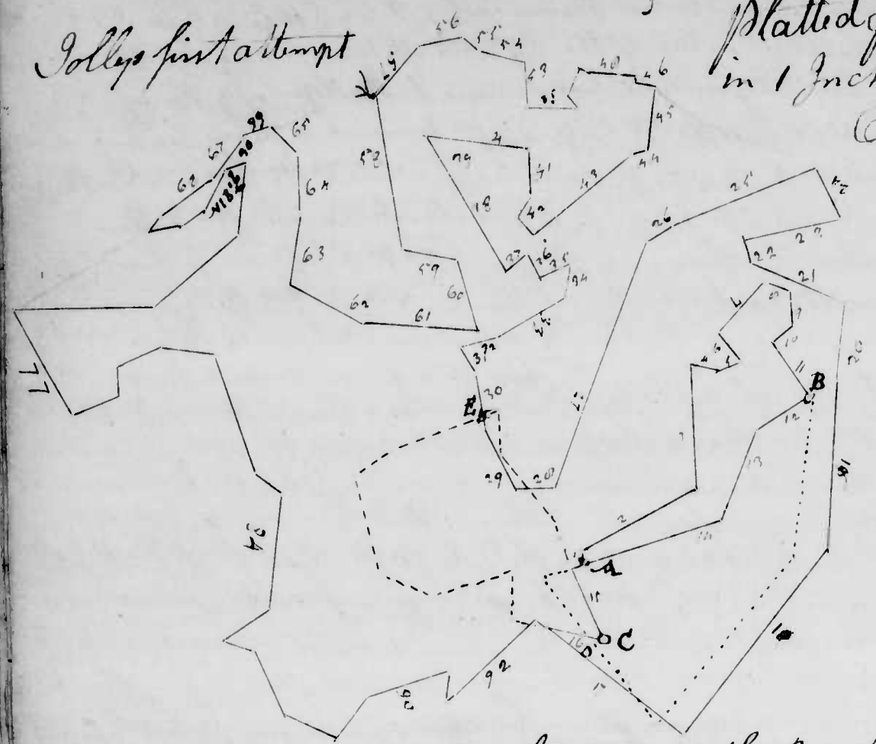

A Beg: of the Resurvey in plain black lines & the Beg: of first Vacancy 172 acres
B Beg: of Dooleys Beginning in Dotted lines
C Beg: of Stapletons Lot in broken lines
D Beg: of the 2d Vacancy 3¼ acres
E Beg: of the 3d Vacancy 423¼ a.

	L S d
There is on the Vacant Land 220 pannells of old fence worth	1..10..0
Stapletons Lot Qu by G.. 80 acres Surplus 9 foul of Elder Surveys 2..	87
Dooleys Beginning Qu by G.. 100 foul of Elder Surveys 5½ acres	94½
Vacant Land added in 3 parcels	598½
This Resurvey Contains	780

Harford County Ss.

By Virtue of a Common Warrant Granted out of the Land office on the western Shore in the State of Maryland on the 11th of November 1789 to Survey and lay out for John Ingram of Said County Ten acres of Vacant Land.

I Daniel Scott Surveyor of Harford County do hereby Certify that I Surveyed and Carefully laid out for and in the name of him the said John Ingram Ten acres of Vacant Land lying in the County aforesaid Beginning at a bounded Spanish oak Sapling Standing

on the South Side and near the top of a Barren Hill about 90 ⅌ on the South Side of the Land called Bell Farm being one of the Boundaries of the Land called Wolf & Fox and Running thence S N 26½ ⅌ N 60 E 60 ⅌ N 30 W 14 ⅌ S 60 W 48 ⅌ N 30 W 54 ⅌ S 60 W 13 ⅌ S 30 E 60 ⅌ and thence &c Ten acres by the name of Little worth Surveyed Janary 9th 1790. Dan Scott Sr

Harford County Ss.

Platted 100 ⅌ in 1 Inch

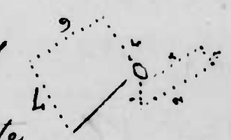

By Virtue of a special Warrant Granted out of The Land office on the western Shore in the State of Maryland on the 16th of December 1789 to Survey and Lay out for Ralph Smith of Said County Twelve acres of Vacant Land.

I Daniel Scott Surveyor of Harford County do hereby Certify that I Surveyed and carefully Laid out for and in the Name of him The said Ralph Smith eighteen acres of Vacant Land lying in Harford County Beginning at the Beginning of a tract of Land called Newstadt and Running thence N 81 E 11 ⅌ to the End of the N 65 W 42 ⅌ line of a tract of Land called Henleys Enlargement then bounding on that Land the three following Courses Vist.. N 35 E 22 ⅌ N 17½ E 72 ⅌ N 27 E 28 ⅌ to a tract of Land called Bachelors Good Luck then N 14½ W 50 ⅌ to the Second tree of Newstadt and thence &c for Eighteen acres by the Name of Smiths Mill Surveyed the 30th of January 1790.

This Surveys is bounded all round by Elder Surveys

There is on this Land an old Mill and Saw Mill held by Said Smith all most gone to Decay

North

Under a writ of Adquoddamnum as I am informed by Ralph Smith worth in Current Money . . . . . L S d 7..10..0

Platted ⅌ Scale 100 ⅌ in 1 Inch

Dan Scott Sr

State of Maryland Ss.

By virtue of a special warrant Granted out of the Land for the western Shore of this State on the 31th of October 1789. to Survey and lay out for Aquila Scott of Harford County thirty acres of Vacant Land.

I Daniel Scott Surveyor of Harford County do hereby Certify that I Survey And carefully laid out for and in the Name of him the said Aquila Scott Sixteen acres and a half of Vacant Land lying in Harford County Beginning at the end of the SW by S line of a tract of Land called Brierlys Addition and Running thence S 25 E 14 pr to The end of the N 28 W 40 pr line of a tract of Land called third Addition to Bilberry Hall then Bounding on that Land the four following Cous. Vizt. 2 N 64 W 22 pr 3 N by W 42 pr 4 N 51 W 22 pr 5 N 10 W 25 pr to The Beginning of said Land then 6 East 35 pr to Brierlys Addition aforesaid then South 25 E 57½ pr to the Beginning of the SW by S ~~[illegible]~~ line of Brierlys Addition and thence &c Sixteen acres and a half of Land by the Name of Mouth of Double Runs. Surveyed 13. February 1790

Platted pr Scale 30 pr in 1 Inch

Dan Scott Sr

Harford County Ss.

By Virtue of a special Warrant Granted out of the Land office In the State of Maryland on the first day of February 1790. to Survey and lay out for Samuel Calwell of said County Ten acres of Vacant Land.

I Daniel Scott Surveyor of Harford County do hereby Certify that I have Survey & carefully laid out for and in the name of him the said Samuel Calwell eight & half acres of Vacant Land lying in the County aforesaid Beginning at a bounded Chesnut Tree the Beginning Tree of a tract of Land Patented to a Certain Francis Dynes and Running thence and bounding on the given line of said Land reversed 1 S 28 W 39 pr Untill it intersects the third line of a tract of Land called Davis's Cheerfull Innocence thence bounding on the said line reversed 2 S 85 E 20 pr to a stone at the Beginning of said line then still bounding on said land reversed 3 S 50 E 19 pr to a stone then 4 N 65 E 28 pr 5 N 10 W 12 pr Untill it intersects the E by S 160 pr line of the Land

Called Addition to James's Forest thence bounding thereon reversed 6 W by N 32 pr to the Beginning of said line thence 7 North 22 pr and then &c for eight & half acres by the Name of Davis's Neighbour. Surveyed February 17th 1790. Daniel Scott Sr

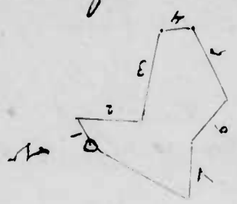

There is on this Land 240 pannell of fence worth

	£	s	d
In Current Money	1	10	0
69 apple trees worth	1	10	0
one Log house 51 feet by 16 on Do 14 by 12 - 8			
	£ 11	0	0

Platted pr Scale 50 pr in 1 Inch

Harford County Ss

By Virtue of a special Warrant Granted out of the Land office on the western Shore in the State of Maryland on the first of October 1789 to Survey and lay out For Aquila Scott of said County thirty acres of Vacant Land Sixteen acres and a half part of said warrant was executed on a tract of Land called Mouth of Double Runs,

I Daniel Scott Surveyor of Harford County do hereby Certify that I Surveyed and carefully laid out for and in the Name of him the said Aquila Scott thirty Seven acres of Vacant Land lying In the County aforesaid Beginning at the end of the N 60 E 87 pr line of a tract of Land called the wood Orchard and Running thence 1 S 60 W 87 pr to a tract of Land called Pittsburgh then bounding on that Land 2 South 38 pr to the end of the South line of said Land then still bounding on said Land 3 West 68 pr to a tract of Land called ~~South Hamilton~~ Prospect then bounded on that Land 4 S 40½ E 92 pr to a tract of Land called Sprospect then Bounding On that Land with a straight line to the Beg. for 37 acres by the Name of Cudgle Surveyed 20th of February 1790.

Dan Scott Sr

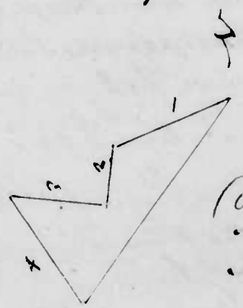

Platted pr Scale 100 pr in 1 Inch

This Survey is bounded all round by Elder Surveys

Harford County Ss.

Proclamated by Capt Godman

By Virtue of a Common Warrant Granted out of the Land of on the western Shore in the State of Maryland on the 11th of November 1789 to Survey & Lay out for Capt Bennett Mathews of Said County five acres of Vacant Land.

I Daniel Scott Surveyor of Harford County do hereby Certify that I Surveyed and carefully laid out for and in the name of him the Said Bennett Mathews Ten acres of Vacant Land lying and being In the County aforesaid Beginning at a old Bounded water Oak Standing on the west side of a Creek called Bow Creek the Said Oak Supposed to be a bounded tree of a tract of Land called Whitley and Running thence [1] S W by S 20 ps Untill it intersects the East 96 ps line of a tract called Linen Manufacture thence bounding on Said line [2] East 14 ps to the end thereof thence Still bounding On Said Land [3] S 51 E 78 ps Untill it intersects Bow Creek then Running Up Bow Creek & Bounding thereon [4] N 9 W 40 ps and then &c. for Ten acres by the name of Crambone Hall Surveyed March 3. 1790.



This Survey is bounded all round with Elder Surveys

Platted pr Scale 100 ps in 1 Inch Dan Scott SHC

Proclamated by Capt Samuel Godman January 8th 1796 and Cert of proclamation and Given the same time to Robert Conn which Contains Same Quantity of Land and Courses

Harford County Ss.

By Virtue of a Special Warrant Granted out of the Land Office on the western Shore in the State of Maryland on the 6th of May 1789 to resurvey and lay out for Richard Bull of Said County part of Two tracts of Land lying & being in Said County Contiguous to each other Vist. part of Howards Harbour on the day of Granted to a Certain for acres part of Ruffs Chance on the day of Granted to a Certain for acres nevertheless correcting And amending any Error in the Original Surveys and my out lines add any Vacant Land be the Same Cultivated or otherwise and to exclude such part that is taken away by Elder Surveys.

I Daniel Scott Surveyor of Harford County do hereby Certify that I Resurveyed and carefully laid out for and in the name of him the Said Richard Bull the two Several parts of tracts of Land according their ancient Meter & Bounds as Shewed to me, Beginning for part of Howards Harbour at the Original Beginning of Said Land at the letter A marked

on the Platt and Running Course & Distance agreeable to Table of Courses to the Beginning for 109¾ acres Beginning for part of Ruffs Chance at the Original Beginning of said Land at the letter B Marked on Platt And Running Course & Distance agreeable to Table Courses to the Beginning For 110¼ acres 71 acres part whereof lieth within the Bounds of an Elder Survey called Howards Harbour I also Certify that I have excluded 71 acres of Land that is taken away by an Elder Survey called Howards Harbour and Added to the Said Land Ten acres and a half of Vacant Land Beginning for the out lines of the resurvey at the Beginning of the Original tract called Howards Harbour and Running thence and bounding on a tract of Land called Pacas Industry the Seven following Courses Vist. [1] S 37½ E 17 ps [2] S 2 W 13 ps [3] S 51 E 16 ps [4] S 17 E 14 ps [5] S 20 W 5 ps [6] S W 18 ps [7] S 82 W 19 ps to a tract of Land called Ruffs Chance then bounding on The fourth line of that Land [8] S 63¼ E 18 ps to the end thereof then Bounding on Said Land [9] S 49¾ W 100 ps to the Beginning of said Land Then with the Division line between Richard & John Bull [10] N 63¼ W 195 ps to the third line of Ruffs Chance then [11] N 49¾ E 10 ps to Howards Harbour then [12] N by E 14 ps to the end of the W N W line of that Land then [13] E S E 10 ps to Ruffs Chance then bounding on the third line of that Land [14] N 49¾ E 72 ps to the end of Said line then [15] S 63¼ E 65 ps to Howards Harbour aforesaid then [16] N by E 39 ps to the end of the first line of said Land and then &c. for 159½ acres by the name of Howards Harbour Secured.

Surveyed april 21st 1790. Dan Scott SHC

A Beg: of Howards Harbour and the Beg: of the Resurvey in plain black lines

B Beg: of Ruffs Chance the Originals Black dotted Lines

C is part of Ruffs Chance taken away by Howards Harbour

D Vacancy Added

Table Courses of Part of Howards Harbour W by N 100 ps S by W 100 ps W N W 120 ps S by W 25 ps S 63¼ E 186 ps N 49¾ E 40 ps thence &c. 109¾ acres

Table Courses part of Ruffs Chance N 63¼ W 195 ps N 49¾ E 100 ps S 63¼ E 195 ps then &c. 110¼ ad.

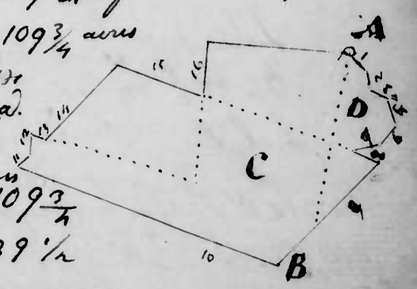

		acres
Richard Bulls part of Howards Harbour		109¾
Said Bulls part of Ruffs Chance	110¼	39½
Foul of Howards Harbour	71	
	39¼	10½
Vacancy Added		
Now called Howards Harbour secured		159½

There is on the Vacant Land 170 pannell of old fence worth in Current money L s d 1-2-6

Platted pr Scale 100 ps in 1 Inch Dan Scott SHC

Harford County Ss

By Virtue of a special Warrant Granted out of the Land Office on the western Shore in the State of Maryland on the 7th of May 1788 to Survey and lay out for James Lytle of Said County ten acres of Vacant Land.

I Daniel Scott Surveyor of Harford County do hereby Certify that I Surveyed and carefully laid out for and in the Name of ~~[illegible]~~ Benjamin Preston of Said County fourteen acres and a Quarter of Vacant Land by Virtue Of an assignment on Said Warrant bearing date the 19th of March 1789 Lying and being in the County aforesaid Beginning at the end of the SW by S 58 pr line of a tract of Land called Whitley and Running thence and Bounding on the water of a branch of Bow Creek [1] S 36 E 11 pr to a bounded Black oak Standing near to the water Edge then [2] N 48 E 28½ pr Still Bounding on the water of Bow Creek upon another Branch of Said Creek [3] N 40 E 30 pr [4] N 10 E 5 pr Still bounding on Said branch of Bow Creek [5] N 20 W 10 pr [6] N 5½ E 21 pr then [7] N 19 E 9 pr Still bounding on said Branch then [8] N 38 E 10 pr across the said branch of Bow Creek to a Stone the Beginning of a tract of Land called the Adventure then bounding On the Given line of the Adventure reversed [9] N 34 W 34 pr Untill it intersects the Land called Levers Purchase improved then [10] West 25 pr Untill it intersects SSE 80 pr line of Whitley then bounding on that line [11] SSE 72 pr to the end of said line then Still bounding on Whitley with a straight line to The Beginning for fourteen acres and a Quarter of Land by the Name of Benjamins First Attempt Surveyed April 23. 1789.

Platted pr Scale 100 pr in 1 Inch Dan Scott Sr

Harford County Ss

By Virtue of a special Warrant Granted out of the Land office on the western Shore in the State of Maryland On the 13th of June 1789. to Survey and lay out for John Leeljibson of Said County twenty acres of Vacant Land.

I Daniel Scott Surveyor of Harford County do hereby Certify that I Surveyed and carefully laid out for and in the Name of him the said John Leeljibson Sixty Six acres and a half of Vacant Land lying in the County aforesaid Beginning at The end of 127 pr in the fifth line of a tract of Land called Rough:

:Stone it being also the end of the first line of a tract of Land called Isaacs Delight and Running thence [1] S 7 W 49 pr [2] N 70½ E 26 pr to the Nineth line of a tract of Land called Maidens Bower Secured Thence bounding on said line [3] N 6½ E 8 pr to the end thereof then Still bounding on said Land the two following Courses to with [4] N 70½ E 192 pr [5] S 24½ E 46 pr to the fifth line of a tract of Land called Rich point thence bounding on said line [6] N 8½ W 36 pr to The end thereof thence Still bounding on said Land [7] N 24½ E 2½ pr to a tract of Land called Bennetts Prospect thence bounding on said Land the two following Courses Vizt [8] N 5½ W 42 pr [9] S 84½ E 24 pr to the sixth line of Rich point aforesaid thence bounding On said line [10] N 24½ E 6 pr to the end thereof thence Still bounding on said Land the two following Courses Vizt [11] N 30½ W 56 pr [12] N 6½ W 53 pr to the third line of the aforesaid Land called Rough:Stone thence bounding on said line [13] S 19½ W 110 pr to the end thereof Thence [14] S 75½ W 4 pr to the end of the third line of Isaacs Delight aforesaid thence reversing said line and Bounding thereon [15] S 44 W 93 pr to the end of the second line of said Land and thence &c For 66½ acres by the Name of Rumseys Neighbour.

Surveyed June the 4th 1790. Dan Scott Sr

This Survey is bounded all round by Elder Surveys.

There is On this Land one Log Still House worth ——— 6 " 0 " 0
400 Pannells of old fence 2 " 12 " 6
£ 8 " 12 " 6

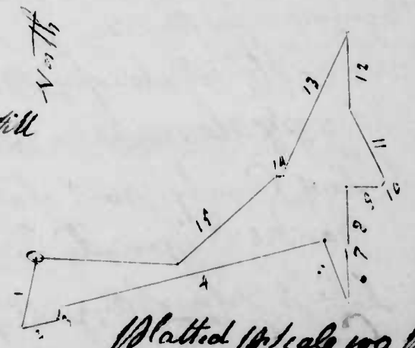

Platted pr Scale 100 pr in 1 Inch

Harford County Ss

By Virtue of a special Warrant Granted out of the Land office on the western Shore in the State of Maryland on the 4th of May 1790 to Survey and lay out for James Gordon of Said County twelve acres of Vacant Land.

I Daniel Scott Survey of Harford County do hereby Certify that I have Surveyed and Carefully laid out for and in the Name of him the Said James Gordin twenty five acres of Vacant Land lying in the County aforesaid Beginning at abounded Chesnut Sapling Standing on The South Side of a Hill in the States line the said Sapling being the Beginning of a tract of Land called McSwines Rejoicement and also the Beginning of another tract of Land called Mount Well And Running thence and bounding on the State line N 81¾ W 248 ps Untill it intersects a line drown from a stone placed at the End of the Second line of a tract of Land called Wild Cats Den then South 28 ps to said Stone then Still South 10 ps to the Green line of McSwines Rejoicement aforesaid and thence &c for 25 acres by the name of Gordins Discovery. Survey May 12th 1790.

This Survey is bounded all round by Elder Surveys there is on this Land 215 pannells of old fence worth in Current money 9/2

Harford County Ss. By Virtue of a special Warrant Granted out of the Land Office on the Western Shore In the State of Maryland on the 19th of December 1788 to resurvey and lay out for John Rumsey Esq. of Said County part of a tract of Land called Onions Sweaty Banks Originally Granted to a Certain Stephen Onions on The 23 day of August 1743 for 250 acres Never the less Correcting and amending any Error in the Original Survey And by my out lines add any Vacant Land thereto Contiguous by the same Cultivated or otherwise and to Exclude Such part that is taken away by Elder Surveys.

I Daniel Scott Surveyor of Harford County do hereby Certify that I resurveyed and Carefully laid out for and in the Name of him the Said John Rumsey Esq. Part of a tract of Land called Onions Sweaty Banks according to its ancient Meter and Bounds as Shewed to me,

Beginning at the Original of the Said Land and Running thence And bounding On the given line of a parcel of Land Sold to John Dorsey N 72 W 154 ps Untill it intersects the N 55 ps line of Sweaty Banks Then bounding On Said line N 16½ ps Unto the end of Said line Then N 80 W 55 ps N 32 W 55 ps to the main Road Leading from Joppa to Harford Town then bounding on white Hall N 22 E 22 ps Unto the end of the N 22 E 49 ps of said Land Still bounding On Said Land S 80 E 44 ps S 63 E 19 ps N 15 E 34 ps Untill it intersects the S 66 E 250 ps line of Sweaty Banks then S 66 E 228 ps Unto the end of Said line then S 22 E 94 ps and thence &c for 158 acres I also Certify that I have Excluded 6 acres part whereof lyeth within The Bounds of a tract of Land called Wolf Harbour and added to the Said Land 32 acres of Vacant Land Beginning for the out lines of The resurvey at the Beginning of the Original tract of Land called Onions Sweaty Banks and Running thence and bounding on a parcel of said land Sold John Dorsey N 72 W 128 ps to a tract of Land called Wolf Harbour then bounding on that Land the two following Courses Vizt. N 27 ps N 80 W 86 ps Untill it intersects the N 32 W 55 ps line of That part of Onions Sweaty Banks purchased by John Rumsey Esq. then Bounding on said line N 32 W 45 ps to the end thereof then Still bounding on that part purchased by John Rumsey Esq. the three following Courses Vizt. N 22 E 22 ps S 80 E 44 ps S 63 E 19 ps then N 15 E 56 ps Untill it intersects a tract of Land called Addition to Sweaty Banks Then bounding on that Land the three following Courses Vizt. S 66 E 212 ps S 22 E 94 ps S 77 W 4 ps to the S 22 E line of Onions Sweaty Banks aforesaid then with that line S 22 E 30 ps to the end thereof And thence &c for 184 acres by the name of Rumseys Addition to Sweaty Banks Surveyed May 15th 1789. Dan Scott M

A Beg: of the Original in dotted line and the Beg: of the Resurvey in Plain lines B land in Wolf Harbour C Vacancy added.

John Rumsey Esq. Part of Onions Sweaty Banks
158 acres foul of Wolf Harbour 6 acres ... 152 acres
Vacancy Added ---- Banks 32
Now called Rumseys Addition to Sweaty 184

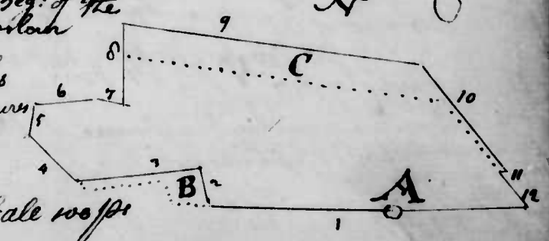

Platted p Scale 100 ps In one Inch.

Harford County Ss. By Virtue of a special Warrant Granted Out of the Land Office on the western Shore in the State of Maryland On the 13th of May 1789 to Lay out for Henry Myers of said County nine acres of Vacant Land.

I Daniel Scott Surveyor of Harford County do hereby Certify that I Surveyed and carefully laid out for and in the Name of him the Said Henry Myers five and three Quarters acres of Vacant Land lying in the County Aforesaid Beginning at a bounded Maple Sapling Standing close on the East side of little Creek the Beginning of a tract of land called Popularity (and when Popularity was Surveyed Said boundary Standing at the end of 128 Pr in the N 80 E 446 Pr line of a tract of Land called Joshuas Forest but a Commission being since Granted to bound Joshuas Forest agreable to its Original Location said boundary stands on the North Side of Joshuas Forest aforesaid) and Running thence S 30 W 6 Pr to the fifth line of Joshuas Forest aforesaid thence bounding on said line reversely N 77 E 10 Pr to a stone Placed by Commissioners in said line of Joshuas Forest thence Still bounding on said line N 77 E 1½ Pr to the end of the fifth line of Capt. Charles Bakers land called Hard Scuffle thence with said Land N 21 W 16 Pr to a bounded Stone the second boundary of a tract of Land called Myers Troubles thence S 2 E 6 Pr to the Beginning of said Land thence bounding Reverely on the Given line of Myers Troubles aforesaid S 80 W 137 Pr thence Still bounding on said land S 47 W 10 Pr to a stone and a bounded red Oak Sapling Standing on the South west point of a Hill a boundary of the Land called Shoulder Bone Surveyed for Robert Bryarley trustee of Henry Bryar by thence Running with and Bounding On said Land the two following Courses Viz. S 55 W 8 Pr to a stone by the East side of said Branch a boundary of said land thence S 25 E 12 Pr to the Sixth line of Joshuas Forest aforesaid thence bounding on said Land N 44 E 11 Pr to a stone Marked with Six Notches Placed by Commissioners at the end of the fifth line of Joshuas Forest aforesaid thence N 77 E 9¼ Pr to the end of 9¼ Pr on the North line of Popularity aforesaid thence With said line N 7¼ Pr to the end thereof and thence &c for five and three Quarters acres by the Name of Variation Surveyed April 26. 1790.

there is on the Land 77 Panells of old fence and one old water Gate worth £6/5

Platted p Scale 45 Pr in 1 Inch

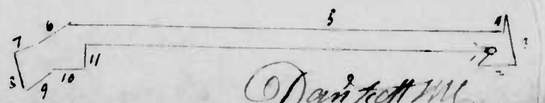

Dan Scott MC

Harford County Ss. By Virtue of a common warrant Granted out of The Land office on the western in the State of Maryland On the 13th of May 1789 to lay out for Henry Myers of said County fifteen acres of Vacant Land and by Virtue of another Common Warrant Granted out of the Land office to lay out for the said Myers fifteen acres of Land as appears H. twelve acres and a half part of the above last mentioned warrant was on the 22 day of May 1789 by the Surveyor of Baltimore County Executed on a tract of Land called Myers Policy H.

I Daniel Scott Surveyor of Harford County do hereby Certify That I Surveyed and carefully laid out for and in the Name of him the said Henry Myers twenty two acres and a half of vacant land lying in the County aforesaid Beginning at a bounded white oak Standing on a rock one perch on the South side of the Great Branch about 7 Pr above a board on said branch and Running thence S 40 E 11 Pr N 30 E 22 Pr to the S 80 E 60 Pr line of the land called Contestable Manor Surveyed for Jesse Garrett thence bounded on said land Reversely the two following Courses Viz. N 80 W 20 Pr to Two bounded white oak Saplings Growing from one Root on the North Side of the great branch aforesaid one of the boundary of Contestable Manor aforesaid thence N 30 E 36 Pr thence S 74 W 16 Pr W N W 28 Pr S W by S 78 Pr to the N 74 W 100 Pr line of Contestable Manor aforesaid thence S 74 E 7 Pr to a bounded white oak Sapling and a bounded Hickory Sapling Standing near a spring called Dicons Spring a boundary of said Contestable Manor thence S 10 E 20 Pr and thence &c. for 22½ a. by the Name of Myers Gentility Surveyed April 9th 1790. Dan Scott MC

Platted p Scale 75 Pr in 1 Inch



Harford County Ss. By Virtue of a special warrant Granted out of the Land office on the western Shore In the State of Maryland on the 14th of May 1789 to survey and lay out for Nicholas Day McJonas of said County eight acres of Vacant Land.

I Daniel Scott Surveyor of Harford County do hereby Certify that I Surveyed and carefully laid out for and in the name of him the said Nicolas

Day McComas thirty seven acres and a half of Vacant Land lying In the County aforesaid Beginning at a piles of Stones at the head of a Gut the Original Beginning place of a tract of Land called Hathaways trust And Running thence and bounding on the given line of Hathaways trust N 72¾ W 269 ps Untill it intersects the first line of a tract of land called Addition to water Mills thence bounding on the said line reversed S 39 W 22 ps Untill it intersects the end of the second line of Chilberry Hall thence Running and bounding on the third line of Chilberry Hall S 72¾ E 298 ps to bush River then N 51½ E 24 ps Untill it intersects the end of the first line of a tract of Land called the out lett and thence &c for 37½ acres by the Name of Grog Spring

Platted p scale 100 ps in 1 Inch. Surveyed May 15th 1789 Dan Scott M.C.



Harford County Ss By virtue of a special Warrant Granted Out of the Land office on the western shore in the State of Mayland on the 12th of January 1790. to Survey and lay out for Moses Dillon of said County Six acres of Vacant Land.

I Daniel Scott Surveyor of Harford County do hereby Certify That I Surveyed and carefully laid out for and in the Name of him the said Moses Dillon Sixteen acres and a half of Vacant Land lying In the County aforesaid Beginning at the end of the N 65 W 120 ps ps line of a tract of Land called Robertsons Venture and Running thence and Bounding on said land the four following Courses Vizt. W S W 48 ps N W 25 ps N 11 W 56 ps N E 64 ps to a tract of Land called Johns Refuse then bounding on that Land the two following Courses Vizt. N 18 W 15 ps N 72½ W 10 ps to a tract of Land called Bonds Sylvania Then S 18 E 10 ps to the end of the N E 87 ps line of said land then Bounding on Bonds Sylvania reversed the five following Courses Vizt. S 41 W 87 ps S 7 W 56 ps S 49 E 25 ps N 63½ E 58 ps S 69 E 50 ps then N 32 E 3 ps to Robertsons Venture aforesaid and thence &c for 16½ acres By the Name of Clarks abode Surveyed day of 1790.

This Survey is bounded all round by Elder Surveys

Platted p scale 100 ps in 1 Inch

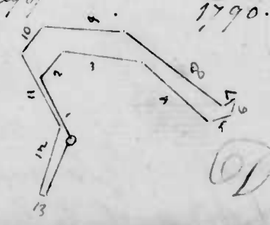

Dan Scott M.C.

Harford County Ss. By virtue of a special Warrant Granted out of The Land office on the western shore in the State of Maryland On the 12th day of January 1790. to resurvey and lay out for William Amos Jun of said County part of a tract of Land called Bonds Forest Originally Granted a Certain Thomas Bond for 3100 acres on the day of

Nevertheless Correcting amending any Error in the Original and by My out lines add any Vacant Land thereto Contiguous be the same Cultivated or otherwise and to Exclude such part that is taken away by Elder Surveys.

I Daniel Scott Surveyor of Harford County do hereby Certify that I Resurveyed and carefully laid out for and in the name of him the said William Amos part of a tract of Land called Bonds Forest according to its ancient Metes and Bounds as Shewed to me, lying in the County aforesaid Beginning at the end of 189 ps in the E S E 320 ps line of the whole tract at the letter A Marked on the platt and Running thence S 71½ E 70 ps S 17 E 157 ps N 81 W 108 ps N 27½ W 64 ps thence &c for 96 acres I also Certify that I have added to the said land ~~thirty~~ Eight acres of Vacant Land Beginning for the Out lines of the Resurvey at a stone planted by Commissioners in the E S E 320 ps line of Bonds Forest it being at the end of 189 ps on said line. and Running thence and bounding On Bonds Forest Reversed N 71½ W 170 ps then N N E ~~[illegible]~~ Nine ps then S 70½ E ~~[illegible]~~ 212 ps S 86 W ~~[illegible]~~ 13 ps ~~S 4 W 14 ps~~ to Bonds Forest then bounding on that Land S 71½ E 39 ps to the end of the first line of William Amoss part of said land then S 17 E 157 ps N 81 W 108 ps N 27½ W 64 ps and thence &c for one hundred and four acres by the Name of Addition. Surveyed February 8th 1790.

Note the Original in dotted lines
the Resurvey in plain lines
A Beg: of the Original and the Resurvey
B Shewes the Vacancy.

	acres	acres
William amoss part of Bonds Forest	~~[illegible]~~	96
Vacancy added	~~[illegible]~~	8
Now called Addition	~~[illegible]~~	104

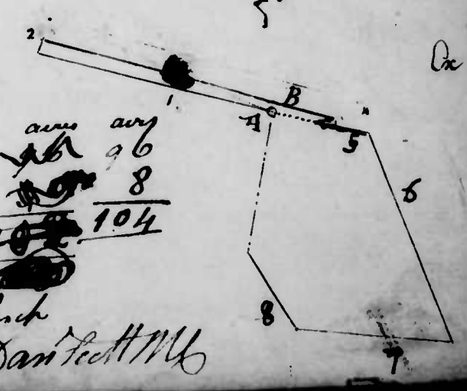

Platted p scale 100 ps in 1 Inch

Dan Scott M.C.

Harford County Ss

By virtue of a special Warrant Granted out of The Land Office on the western Shore in the State of Maryland on the 4th of May 1790. to Survey and lay Out for James Gorden of said County twelve acres of Vacant Land.

I Daniel Scott Surveyor of Harford County do hereby Certify that I Surveyed and carefully laid out for and in the Name of him the said James Gorden thirty One acres and a half of Vacant lying and being standing on the South side of a Hill in the States line said Sapling In the County aforesaid Beginning at a bounded Chesnut Sapling Being the Beginning of a tract of Land called Meswines Rejoicement and also the Beginning of a tract of Land called Mount Webb and Running thence bounding on the Given line of Meswines rejoicement S 81 3/4 W 248 ps to a tract of Land called Wild Cat Den formerly Granted to Jacob Bull thence bounding on said Land North 13 ps to a stone placed at the end of the Second line of said Land thence Still North 28 ps to the States Line and thence by a streight line to the Beginning Containing thirty one acres and a half More or Less to be held of the manor of Harford by the Name of Gordins Discovery. Surveyed May the 12th 1790. Dan [illegible]

This Survey is bounded all round by Elder Survey and the States line There is on this Land 308 pannells of old fence worth £1 " 8 " 0

Harford County Ss

By Virtue a special Warrant Granted out of the Land Office on the western Shore in the State of Maryland On the 31st of august 1789. to Survey and lay out For John Forwood of said County three acres of Vacant Land.

I Daniel Scott Surveyor of Harford County do hereby Certify that I Surveyed and carefully laid out for and in the Name of him the said John Forwood four acres of Vacant Land lying and being in the County aforesaid Beginning at the end of the N 40 W 134 ps line of a tract of Land called Maidens Meadow it being the Seventh line of said

Land and Running thence 1 S 85 W 9 ps 2 S 54 W 9 ps to the end of the N E line of Webbs Discovery then bounding on that Land reversed the two following Courses Virt. 3 S W 160 ps 4 S 15 W 90 ps then 5 N 48 1/2 E 6 ps to the Beginning of the N 15 E 90 ps line of a tract of Land called Colegates Contrivance then 6 N 15 E 90 ps 7 N E 146 ps to a tract of Land called Colegates Addition then bounding on that Land the two following Courses Virt. 8 N E 14 ps 9 S 63 E 20 ps to Maidens Meadow aforesaid & Then with a streight line to the Beginning Containing four acres of Land More or less by the Name of Samuels Lot. Surveyed 20th of august 1790

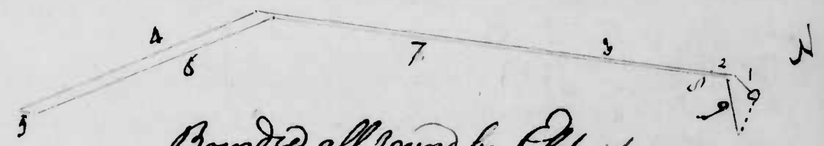

Bounded all round by Elder Surveys

Platted p Scale 50 ps in 1 Inch Dan Scott Mr

State of Maryland Ss.

By virtue of a special Warrant Granted out of the land office for the western Shore of this State on the 30th day of July 1790 to lay out and resurvey for John Mitchell of Harford County a tract or Parcel of Land in said County called Williams Range originally on The 21 day of Nov. 1769. Granted to William Whiteford For 93 acres Nevertheless Correcting and amending any Errors In the Original Survey and by my out lines add any Vacant Land thereto Contiguous as appears &c.

I Daniel Scott Surveyor of Harford County do hereby Certify that I resurveyed and carefully laid out for him the said John Mitchell all that tract called Williams Range according to its ancient Mites And Bounds as Shewed to me, Beginning on the Platt at the letter A and Running thence as in the table of Courses Expressed and find the Same to Contain a surplus of four acres.

I have also by virtue of the aforesaid Warrant added the Quantity of eighty two acres and a half of Vacant Land in six Parcels. And Lastly I have reduced the whole into one Entire tract bounded as follows Virt. lying in Harford County Beginning at a stone Marked with the Initials I.M placed at a bounded white Oak Standing by a Glade on the South Side of a Marsh called Carrs Run the Beginning of

The Original tract called Williams Range and Running thence
[1] S 52½ E 44 ps to abounded white Oak thence [2] N 55 E 80 ps [3] North
37 ps untill it intersects the seventh line of the Land called Clarks
Double Purchase Surveyed for James Clark thence with said line
[4] S 64 W 22 ps to the end thereof thence still bounding on said
Land the three following Courses Vizt. [5] S 48 W 72 ps [6] N 81 W 29 ps
[7] N 27 W 34½ ps thence [8] W N W 25 ps [9] S 47 W 61 ps to the end of the
10 ps on the fourth line of the Original tract [10] N 88 W 40 ps [11] N
6 E 31½ ps [12] N 65 E 87 ps to a stone placed S 56 W 1 ps distant
From a bounded Chesnut Sapling a boundary of Clarks Double
Purchase aforesaid also a boundary of the land called Brothers abode Sur-
veyed for Andrew Alexander and James Alexander thence bounding
Reversely on said Alexanders land [13] N 46½ W 72½ ps to a stone
at two bounded Black oaks of said land thence [14] N 60 E 16 ps [15] N
30 W 17 ps [16] S 60 W 37 ps to a marked stone a boundary of the land
Called Mount Ararat Surveyed for Hugh Whiteford (of Michael
thence [17] S 28 W 50 ps to a bounded white oak Sapling thence [18] S E
4½ ps to the tenth line of the Original tract thence with said
Line [19] S 28 W 82 ps to the end thereof thence [20] S 28 E 42 ps [21] S 27 W
34 ps [22] S 33 W 60 ps to two bounded white Oak Saplings thence
[23] S 29 E 58 ps to a bounded Spanish Oak Sapling thence [24] S 31 W 12 ps
[25] S 40 E 20½ ps to a bounded white Oak Sapling thence [26] S 37 W 37 ps to
four bounded white oak Saplings thence [27] S 80 E 32 ps to a bounded
White oak sapling standing about a perch on the East side of a
Branch thence [28] N by E 44½ ps to a bounded white Oak Sapling
Thence [29] N by W 80 ps to two bounded white oak Saplings [30] N
60 E 41 ps to the end of the S 65 E line of the Original tract
thence [31] S 82½ E 67 ps to a bounded Chesnut tree thence [32] N by
E 42½ ps to a bounded white Oak And thence by a streight
line to the first Beginning Containing One hundred and
Seventy nine acres and a half more or less by the Name
of Mitchells Dependance Sept. 3d 1790

Dan. Scott

A Beg: of the resurvey in plain black lines and the Begining of the Original
B C D E & F G Vacancies Added

		acres
Williams Range Qu. by G. 93 acres Surplus 4 acres		97
Vacancy Added		82½
Now called Mitchells Dependance		179½

there is on the vacant Land 150 pannells of pole fence 3/9

Platted p Scale 75 ps in 1 Inch

Harford County Ss.

By virtue of a special Warrant Granted out of the Land office for the western Shore in the State of Maryland on the 6th of Sept. 1790. to Lay out For John Ford of said County ten acre of vacant Land.

I Daniel Scott Surveyor of Harford County do hereby Cert. that I surveyed and carefully laid out for and in the Name of him the said John Ford Six acres of Vacant Land lying in the County aforesaid Beginning at the End of the N 59 E 94 ps line of a tract called Bonds Forest

Being the beginning of the land called Addition to Bonds Pleasant Hills surveyed for John Bond and Running thence Bounding on the Given line of said Addition to Bonds Pleasant Hills [1] N 89 W 46 pr to the N 59 E 94 pr line of a tract called Bonds Pleasant Hills thence bounding reversly On said line [2] S 59 W 24½ pr to the Beginning of said Line thence Still bounding on said Land [3] S S E 20 pr to Bonds Forest aforesaid and thence bounding on said Land With a straight line to the Beginning Containing Six acres more or Less by the Name of Poverty Hill Sept. 14. 1790

[5] there is on this Land, 16 Perrills of old fence 2 Chinney tree worth ---- 1/6

Dan: Scott Surv.

Platt & Scale 75 to the Inch

Harford County Ss.

By Virtue of a special Warrant Grant out of the Land Office on the western Shore in the State of Maryland on the 6th day of September 1790. to lay out for John Ford of said County Ten acres of Vacant Land, Six acres part of which was Executed on a tract called Poverty Hill as appears &c

I Daniel Scott Surveyor of Harford County do hereby Certify that I surveyed and carefully laid out for and in the name of him the said John Ford a tract or parcel of Land in Harford County Beginning at that place in the Given line of a tract called Tower Hills where the Given line of a tract called Bonds Forest Crosses the same and Running thence bounding on the said Given line of Bonds Forest -- S 17 W 10 3 pr thence it intersects The Land called Addition to Bonds Pleasant Hills Surveyed for John Bond thence Running with and bounding on said Land - N 87½ W 63 pr to the Given line of Tower Hills aforesaid And thence by a straight line to the Beginning Containing eighteen acres and three Quarters More or Less by the Name of Fords discovery

this Survey bounded all round by Elder Survey Sept. 15th 1790

119 Perrills of fence 6 foot trees old Log house £2 .. 6 .. 0

Platted & Scale 75 in 1 Inch

Dan: Scott Surv.

Harford County Ss

By Virtue of a special Warrant Granted out of the Land Office on the western Shore in the State of Maryland on the 14th day of July 1790. to survey and lay out for Daniel Smithson of said County One acre of vacant Land.

I Daniel Scott Surveyor of Harford County do hereby Certify that I surveyed and carefully laid out for and in the Name of him the said Daniel Smithson Eleven acres and a half of Vacant Land lying in the County aforesaid Beginning at the Beginning of a tract of Land called Luck and Running thence N W by W 100 pr to a tract of Land called Andersons Lot then W N W 52 pr to the end of the third line of said Land then [3] N N E 7 pr to Luck aforesaid then [4] N W by W 65 pr to the End of the first line of Luck then [5] S 30 E 36 pr to the Beginning of a tract of Land called Barners Hill then N 5 W 9 pr to the end of the N W by W line of said Land then S E by E 112 pr S 51 E 83 pr to a tract of Land called Privilege and then with a straight line to the Beginning Containing Eleven acre and a half of Land more or Less by the name of Wilsons Delight. Sept. 25th 1790.

this Survey bounded all round by Elder Surveys

100 Perrills of old fence worth .. 12/6.

Platted & Scale 100 pr in 1 Inch

Dan: Scott Surv.

Harford County Ss.

By virtue of a special warrant Granted out of the Land office on the western Shore in the State of Maryland on the 11th of November 1789. to Resurvey and lay out for Sedgewick James of said County all that tract or parcel of Land called Johns Beginning Originally Granted to a certain John MacMilledroy on the 5th day of May 1729 for 200 acres Never the less correction

= And amending any Error in the original Survey And by my out lines add any vacant Land thereto Contiguous be the same Cultivated or otherwise and To Exclude such part that is taken away by Elder Survey

I Daniel Scott Surveyor of Harford County do hereby Certify that I Resurveyed and carefully laid out all that tract of Land called Johns Beginning as it ~~was~~ is fixed by a Commission Beginning at the Original Beginning at the letter A marked on the Platt and Running thence N 16¼ E 114 ps N 66¾ W 76 ps S 66¼ W 74 ps W by N 56 ps S by W 66 ps S 58¾ E 64 ps S 3¼ W 132 ps S 82¾ E 85 ps thence &c for 200 acres

I also Certify that I have added to the said Land forty four acres of Vacant Land Beginning for the Out lines of the resurvey at the Beginning of the Original tract called Johns Beginning and Running thence and bounding on the Original S 20 W 26 ps then S 50 E 19 ps N 16½ E 2½ ps to the end of the N 42 W 132 ps line of a tract of Land called Johns Chance then Bounding on that land the two following Courses Vizt. N 16½ E 133 ps N 58 E 142 ps then N 32 W 12 ps to the Given line of a tract called Meadow then Bounding On that Land reversed S 59 W 151 ps to the Original then N 16¼ E 10 ps to the end thereof then N 66¾ W 32 ps to the Meadow aforesaid then bounding on the Meadow N 30 W 32 ps then S 68 W 26 ps to the end of the Second line of the Original then S 86 W 115 ps to a large stone Planted then S 70 W 46 ps to a stone South 20 ps to Giles & Websters Discovery then bounding on that Land N 86 E 31 ps to the Original then bounding on the Original S by W 43 ps to the End thereof then still bounding on the Original the three following Courses Vizt. S 58¾ E 64 ps S 3¼ W 132 ps S 82¾ E 85 ps and thence &c for 244 acres more or Less by the Name of James's Beginning Surveyed November 4th 1790. Dan. Scott Sur.

A Beg: of the Original & the Resurvey which is in plain black line in dotted Resurvey BC & D Vacancies added there is on the vacant land 120 pannell of old Ince 12/6

Johns Beginning Qt by G..	200 acrs
Vacancy added	44
Now called James's Beginning	244

53

Note the Original in plain black lines the Resurvey in black dotted

Platted pr Scale 100 ps In 1 Inch

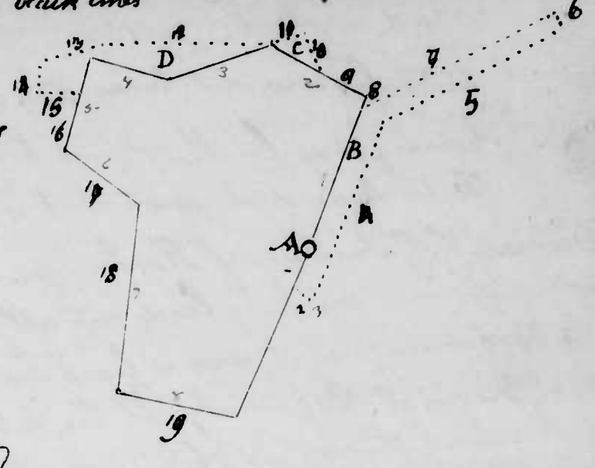

Harford County Ss By virtue of a special Warrant Granted out of the Land office on the western Shore in the State of Maryland on the 18th of January 1790 to resurvey and lay out for John Wilson of said County a tract or parcel of Land called Timber Hall Originally on the day of Granted for 100 acres Nevertheless Correcting & Amending any Error in the Original Survey and by my Out lines add any Vacant Land thereto Contiguous as appears &c. And leave being Given on the 20th of Sept 1790 to include part of a tract of Land called Bonds Forest Originally on the 30th day of May 1727 Granted Thomas Bond for 3100 acres as appears &c.

I Daniel Scott Surveyor of Harford County do hereby Certify that I Resurveyed and carefully laid out for him the said John Wilson all the aforesaid tract called Timber Hall according to its ancient Meter and bounds as Shewed to me Beginning at the letter A on the Platt and Running thence WNW 100 ps NNE 86 ps WNW 44 ps S 21 W 108 ps ESE 127 ps S by E 64 ps SE by E 68 ps NNE 40 ps N 28 W 50 ps N 25 E 133 ps WNW 34 ps and then with a straight line to the Beginning Containing 108¾ acres being eight acres and three Quarters of Surplus land, and find the Same to lay foul of an Elder tract called Morgans Lot half an acre I have also Resurveyed and laid out by virtue of the leave aforesaid all that Part of Bonds Forest aforesaid Beginning at the letter B On the Platt and

Running thence WSW 140 ps NNW 50 ps N 39 E 94 ps and then
By a streight line to the Beginning Containing 43 acres. One Quarter of an
Acre part thereof Lays foul of Timber Hall aforesaid and thirty One acres
And a half part thereof lays foul of Morgans Lot aforesaid I have also
Added the Quantity of 27¼ acres of Attiguous Vacancy in three parcels
And have excluded the foul Land aforesaid And Lastly I have reduced
The residue of the Original tracts and the vacant Land added into one
Entire tract bounded as follows Virt. lying in Harford County Begin-
ning at a stone marked No. 1. placed by Commissioners where formerly
Stood a bounded Hickory and a bounded white oak the beginning trees of a tract
of Land called Bedral Green Originally Granted a certain William
Hitchcock for 100 acres being the beginning of the original tract called
Timber Hall and Running thence WNW 100 ps to the end of the SSW
80 ps line of a tract called Bonds pleasant Hills thence NNE 86 ps WNW
44 ps S 21 W 108 ps to the end of the 4th line of Timber Hall aforesaid thence
With and bounding on the out lines thereof the four following Courses Virt.
ESE 127 ps S by E 64 ps SE by E 68 ps NNE 5 ps Untill it intersects the
S 56¼ E 68 ps line (being the fourth) of the Land called Addition to Youngs Escape for-
merly surveyed for Samuel Young thence with said line SE by E 4 ps to the
End thereof thence Still Running with and bounding on said Land the six
following Courses Virt. NNE 38 ps N 88 E 38 ps S 5 E 36 ps S 29 W 55 ps S
8 E 40 ps S 33 E 43 ps into the little falls of Gunpowder River thence Run-
ning down and in the water of said Falls the five following Courses Virt.
S 87 E 42 ps S 60 E 12 ps S 29 E 11 ps S 27½ E 18 ps S 56 E 10 ps to the Given line of
a tract called Jerusalem thence NNW 40 ps to a stone planted where Stood
Formerly a bounded red oak the last boundary of Jerusalem aforesaid thence
N 18 W 20 ps to the end of the WSW line of a tract called Rebeccas Lot thence
West 30 ps NW by N 60 ps N 9½ E 66 ps N 7 W 36 ps to the end of the
WSW line of a tract called Rangers Range thence S 88 W 44 ps to the end of the
S 28 E 50 ps line of Bonds pleasant Hills aforesaid thence N 28 W 46 ps Un-
till it intersects the N 25 E 133 ps line of the Original tract called Timber
Hall thence N 25 E 36 ps NW by N 12 ps to the end of the WSW line of
a tract called Morgans Lot thence bounding on said line reversely E
NE 130 ps to the Given line of the said John Wilson part of the Original tract called Bonds
Forest thence N 59 W 29 ps to the end of the N 59 E 94 ps line of Bonds Forest
aforesaid thence S 59 W 83 ps Untill it intersects the N 25 E 133 ps line of
The Original tract called Timber Hall thence with said line to the end
thereof N 25 E 56 ps thence WNW 19 ps Untill it intersects the

S 25 W 113 ps line of Bonds pleasant Hills aforesaid thence bounding on
said line reversely to the beginning thereof N 25 E 6 ps thence Still
Bounding on said land WNW 13 ps to the Given line of Bedral Green
aforesaid and thence by a streight line to the Beginning containing one
Hundred and forty six acres and three Quarters more or less by the Name
of Timber Hall Enlarged December 31st. 1790. Dan Hall

A Beg: of the resurvey in plain black lines & the Beginning of Timber
Hall in Dotted Lines
B Beg: of part of Bonds Forest in Broken Lines. there is on the Vacant
C D & E is Vacancies Added. Land 6 pannells of old fence 1/—

Platted ps Scale
100 ps in 1 Inch

Timber Hall 2d by Gr 100 acre Sur Plus 8¾ a	108¾
Foul of Morgans Lot	½
	108¼
Part of Bonds Forest acres 43	11¼
foul of Timber Hall ¼ foul Lot Morgans 31¾	
31½ acres	
Vacancy added	27¼
Timber Hall Enlarged	146¾

Harford County Ss.

By virtue of a special Warrant on
Proclamation Granted out of the land office on the western
Shore in the State of Maryland 11th day of February 1790 to
Moses Dillon of said County to Effect and Secure the Quantity
of 114 acres of Vacant Land which a certain John Bond of said
County on the 18th day of October 1774 had surveyed for him
a tract called Addition to Bonds Tanyard improved lying
and being in the County aforesaid and Containing 248 acres
By virtue of a special Warrant obtained by him the said John
Bond to resurvey a tract of Land called Addition to Bonds Tan-
yard out of the Proprietarys land office on the 7th day of February
1774 as appears by Certificate thereof returned that the said John
Bond omitted paying Caution for the 114 acres of vacant Land

And the time limitted for so doing being Expired the said Moses
Dillon the first Discoverer thereof the said 114 acres of Land to be lai
Out according to its ancient Meter and Bounds ~~or~~ with Liberty to add any
other vacant land thereto Contiguous.

I Daniel Scott Surveyor of Harford County do hereby Certify that I resurv
And carefully laid out for and in the Name of him the said Moses Dillon
Above mentioned Vacant land according to its ancient meter & bounds
Containing 114 acres and find 18 acres foul of Elder Surveys which I
Have excluded and added to the said Vacant Land 23 acres of other Vacant
Land the aforesaid land lying in two parcels is Distinguished by No. 1
And No. 2. Beginning for No. 1 at the End of 16 pr on the S 66 E line
of a tract called Addition to Bonds Tanyard and Running thence S 48
E 44 pr N 70½ E 20 pr and then with a straight line to the Beginning
Containing 2¼ acres of Land more or Less. Beginning for the other
Lines of No. 2. at the end of 9 pr on the 11th line of a tract of land called
Addition to Bonds Tanyard at a white Oak the Beginning tree of a
tract of Land called Addition to Youngs Escape and Running thence
And Bounding on that land the two following Courses Viz. N 30 E 24
pr N 54 E 33 pr to the end of the fifth line of a tract of Land called Timber
Hall then bounded on that Land reversed the two following Courses Viz.
N 71 W 127 pr N 17½ E 102 pr Untill its intersects the S E 78 pr line
of Bonds Pleasant Hills thence bounding on that Land reversed N W
22 pr Untill it intersects the S 41 W 48 pr line of Bonds Forest as it is
Settled by Commission then bounding on said land the four following
Courses Viz. S 41 W 24 pr to a stone marked No. 8. S 74¾ W 160 pr to
a stone marked No. 9. N 49 W 60 pr to a stone Marked No. 10. N
15¼ W 135 pr to the Given line of a tract of Land called Bonds Security
then bounding on that line reversed S 32½ W 47 pr to the Little falls
then bounding on the said falls N 84½ E 18 pr then S 17 W 26 pr
to the end of the N 26 W 100 pr line of that tract of Land called
Addition to Bonds Tanyard then bounding on that Land reversed the
Ten following Courses Viz. S 26 E 100 pr S 56 E 94 pr N 34 E 26
N 76¾ E 70 pr S 34 W 80 pr S 56 E 40 pr S 24 E 12 pr S 74 E
12 pr N 82 E 94 pr S 58 E 40 pr and then with a straight line to
the Beginning Containing one hundred and Sixteen acres and
Three Quarters more or Less by the Name of Bonds Tanyard Secured
Surveyed January 27th 1791. Dan Scott

Platted pr Scale 100 pr in 1 Inch

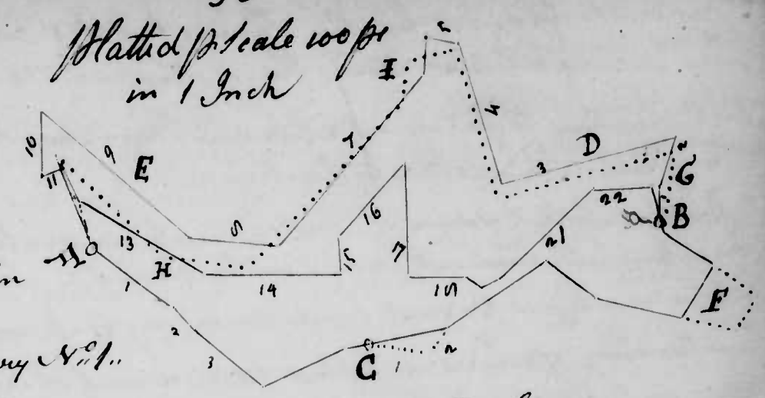

Addition to Bonds Tanyard in Plain Black lines
Addition to Bonds Tanyard Improved in Black dotted Lines
That part of the Resurvey No. 1. In Black dotted lines
That part of the Resurvey No. 2. in Plain black & Red lines
There is on this land 24 parcells of fence 2/6. and 16 apple trees 15/ — 17/6

A Beg: of Addition to Bonds Tanyard and Beg: of Bonds Tanyard improved
B Beg: of Part of the Resurvey No. 2. C Beg: of part of the resurvey No. 1.
D & E is vacancies added F G H & I is land taken away by Elder Surveys

Bonds Tanyard Improved 114 acres foul of Elder Surveys 18 acres	96
Other Vacancy Added	23
Now called Bonds Tanyard Secured	119 acres

State of Maryland Ss.

By virtue of a Common Warrant Granted out
of the land office for the western shore of this State on the
2 day of February 1791 to lay out for Owen Gormly
Ten acres of Vacant Land as appears &c

I Daniel Scott Surveyor of Harford County do hereby Certify that I
Have surveyed and carefully laid out for him the said Owen Gormly
a tract or parcel of Land in Harford County Beginning at a bounded
White Oak Sapling a boundary Standing at the end of the S 18 W 120 pr
line of Aquila Halls Esq. land called Salisbury Plain and Running
thence N 44 W 20 pr S 42 E 63 pr S 30 W 134 pr West 30 pr S 16
E 190 pr to a place S by E 3 pr distant from a bounded white oak
Standing on the side of a hill about 4 pr on the South side of a
a Branch thence E by N E 10 pr N 17 E 270 pr to two bounded
White oak Saplings Standing near the fork of a road on the East
Side of a branch thence N 83 E 70 pr S 16 E 60 pr N E 79 pr
untill it intersects the N 28¼ W line of Salisbury Plains aforesaid
thence with said line N 28¼ W 185 pr to a stone a bounder at the
End thereof and then with a straight line to the Beginning Contain
ing one hundred and Ninety five acres more or less by the Name of
Wileys Information Surveyed February 14th 1791 Dan Scott

This tract is bounded by other Surveys but it is Doubtfull
They will be returned to the Land office
is the Reason of Not given
Expressions.

Platted pr Scale 75 pr
in 1 Inch

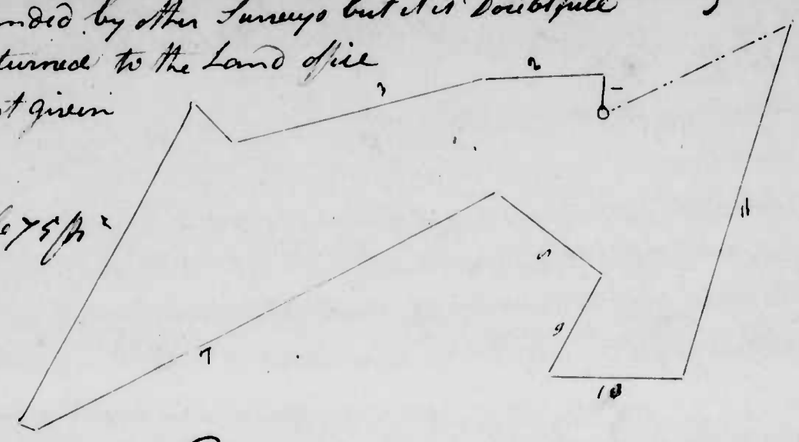

Harford County Ss By virtue of a common Warrant
Granted out of the Land Office on the western
Shore in the State of Maryland on the 2 day of Feb.
1791 to lay out for John Street of said County ten
acres of Vacant Land.

I Daniel Scott Surveyor of Harford County do hereby Certify
That I have Surveyed and carefully laid out for and in the
Name of him the said John Street a tract or Parcel of Land
In said County Beginning at the end of the first line of the
Land called the Hawks Nest formerly Surveyed for a certain
Richard Deaver and Running thence N 69¼ E 66 pr to the
Beginning of the North 12 pr line of the Land called Wilsons
Chance Surveyed for Archibald Wilson Running with and bound
ing on said land the three following Courses Viz.t 2 North 12 pr
3 N 77 E 70 pr 4 S 67 E 25 pr untill it intersects the first line of a
tract called Streets Delight Granted to the said John Street
and thence by a straight line to the Beginning Containing Nine
acres and a half of Land more or less by the name of Archays
Refuse Surveyed Febuary 15th 1791. Daniel Scott

Platted 50 pr in 1 Inch

Harford County Ss By virtue of a special Warrant Granted out of the
Land Office on the western shore in the State of Maryland on the 8th of april
1791. to Resurvey and lay out for William Morgan of said County
a tract or Parcel of Land called Arms Delight Originally
on the day of Granted to Thomas Litten
For 50 acres according to its ancient Meters & bounds Correcting

And amending any Error in the Original Survey and by my out lines
Add any Vacant Land thereto Contiguous be the same Cultivated or
otherwise.

I Daniel Scott Surveyor of Harford County do hereby Certify that I Resur
veyed and carefully laid out for and in the Name of him the said William
Morgan the aforesaid tract of Land called Arms Delight according to its
Ancient Meters & bounds as shewed to me (by allowing four degrees variation
as agreed by the Parties Interested) Beginning at the letter B on the platt
Containing 50 acres 29¾ acres part thereof lying within the bounds
of an Elder Survey called Arabia Petrea which I have excluded I
Have also added the Quantity of three hundred and eighty nine and a half
acres of Vacant Land Beginning at the letter A on the platt And
Lastly I have Reduced the Residue of said tract which the Vacancy
Added into one Entire tract Bounded as follows Viz.t lying in
Harford County Beginning in the 26th line of a tract of Land called
Arabia Petrea South about 10 pr distant from a stone set up at the
Beginning of the Original Survey and Running thence bounding on said
line S 87½ W 12 pr to the end thereof thence still bounding on said
Land the two following Courses Viz.t 2 N 67½ W 108 pr 3 S 15½ W 169
pr thence 4 N 11 W 18 pr to the end of the 3 line of a tract of Land called
Giles & Websters Discovery thence bounding on said land the two fol.
lowing Courses Viz.t 5 N 14 E 72 pr 6 S 86 W 20 pr to the beginning of
a tract of Land called Johnson Neighbour thence reversing the Given
line of said land and bounding thereon 7 N 33 W 39 pr to the Begin
ning of a tract of Land called Coxes Chance thence reversing the Given
line of said land and bounding thereon 8 N 17¾ E 69 pr to the 9th line
of a tract of Land called Fishers Delight thence bounging on said line
10 S 72 E 24 pr to the end thereof thence still bounding on said land the
three following Courses Viz.t 10 S 25 W 35 pr 11 S 61 E 36 pr 12 N 15½ E 72 pr to
the Beginning tree of said land then still bounding on said land 13 N
W 60 pr to the 13th line of a tract of land called Goffeys Meadows thence
Bounding on said line 14 N 18 E 107 pr to the end thereof thence still
Bounding on said land the six following Courses Viz.t 15 N 18¾ W 42 pr
16 N 41 W 26 pr 17 N 47 E 32 pr 18 N 16 E 59 pr 19 S 54 E 42 pr 20 N 47½ E 28 pr
to the end of the 13th line of a tract of Land called Ree hill Enlarged thence
Reversing said land and bounding thereon the two following Courses Viz.t
21 S 35 W 46 pr 22 S 41 E 25 pr to the Given line of a tract of land called Goffeys
Neighbour thence 23 S 59½ W 71 pr to the beginning of said land thence
Bounding on said land the six following Courses Viz.t 24 S 18¾ E 23 pr 25 S 13 W
52½ pr 26 N 82½ E 47 pr 27 North 52½ pr 28 N 51 E 40 pr 29 N 79 E 23 pr to the

End of the 10th line of Clee Hill Enlarged aforesaid thence reversing said land and bounding thereon the four following Courses Vizt: [30] N 57 E 20 pr [31] N 4 W 54 pr [32] S 69 E 46 pr [33] N 18 E 4 pr to the 12th line of a tract of land called Farmers Neighbour thence bounding On said line [34] N 82 E 137 pr to the end thereof thence [35] S 1 W 44 pr [36] S 40 E 4 pr [37] S 68 W 57 pr to the beginning of a tract of Land called Wallies Beginning thence reversing the Given Line of said land and bounding thereon [38] S 39½ W 38 pr to the end of The last line of said land thence Still bounding on said land reversly the three following Courses Vizt. [39] S 72 W 40 pr [40] S 31 E 84 pr [41] S 21 W 57 pr to the 6th line of the Original Survey thence bounding on said line [42] N 76 E 18 pr to the end thereof thence still bounding on the Original Survey [43] S 44 E 6 pr to the 24th line of the aforesaid land called Arabs Petrea thence bounding On said line [44] S 66 W 45 pr to the end thereof thence Still bounding on said land [45] S 18 W 96 pr and thence by a straight line to the Beginning Containing four hundred and Nine acres and three Quarters more or less by the name of Arms Delight Enlarged Surveyed April 28th 1791. Dan Scott Hill

A Beg: of the Resurvey in plain black lines
B Beg: of the Origind in Black dotted lines

Arms Delight Qut. by Grant

	50 acre	acres
foul of an Elder Survey	29¾	20¼
Vacancy added		389½
Arms Delight Enlarged		409¾

Improvements

Harford County Sr

By virtue of a special Warrant Granted out of the Land Office on the western Shore in the State of Maryland On the 15th day of June 1790. to resurvey and lay out for Jesse Jarrett of said County part of 2 tracts of Land in said Count Contiguous to Each other Vizt. Part of Jarretts Fatigue Originally on the 16th day of June 1786 Granted to said Jesse Jarrett for 160 acres and Part of the Isles of

Caprea Originally on the day of Granted to John Crocket For acres Nevertheless correcting and amending any Error in the Original Surveys and by my out lines add any Vacant land thereto Contiguous. and to Exclude such part that is taken away by Elder Surveys.

I Daniel Scott Surveyor of Harford County do hereby Certify that I have Resurveyed and carefully laid out for him the said Jesse Jarratt Esq. all that part of the Isles of Caprea according to its Ancient Meter & bounds as Shewed to me, Beginning at the letter B on the platt and Running thence N 29 E 324 pr E S E 25 pr South 416 pr S 38½ W 29 pr thence &c 251¼ acres and find 6½ part thereof lieth within the bounds of a tract called Goodwill purchased again I have also Resurveyed and carefully laid out all that part of Jarratts Fatigue Beginning at the letter A on the platt and Running thence S E 70 pr S W 75 pr S E 8 pr S 79 E 18 pr N E 80 pr N W 30 pr N by E 150 pr N E 45 pr N by E 12 pr W S W 26 pr N 25 E 62 pr North 91 pr S 87 E 25 pr N by E 30 pr N 87 W 18 pr N 8 E 87 pr N 66¼ W 31 pr South 210 pr thence &c 80¼ acres I have also Excluded the Quantity of 61¾ acres part of Jarretts Fatigue laying foul of Elder Surveys as follows Vizt. 37 acres foul of Goodwill purchased 6¼ acres foul of the Isles of Caprea in 3 parcels 5¼ foul of a tract called Henrys Out Lett and 13¼ acres foul of a tract called Norrins Venture. I have also added the Quantity of 34¾ acres of Attiguous Vacancy and whereas that part of Jarretts Fatigue that I Have Resurveyed is Cut into 3 parcels by elder Surveys I Could not Reduce The whole into One Entire tract as Directed by the warrant I have Therefore Reduced the same into two tract or parcels Distinguished by No. 1. and No. 2. and Bounded the same as follows Vizt. bying in Harford County Beginning for that part No. 1. at a stone placed by Commissioners at the Beginning of the whole tract called the Isles of Caprea also the beginning of the Original tract called Jarretts Fatigue and Running thence with and bounding on the Isles of Caprea aforesaid the two following Courses Vizt. S 47½ E 70 pr [2] S 42½ W 78 pr [3] thence S E 4 pr to the End of the N by E 80 pr line of a tract called Goodwill purchased again thence Running with a bounding on said land the 3 following Courses Vizt. [4] N 42½ E 80 pr [5] N 47¾ W 30 pr [6] N 8 (8½) ½ E 86 pr Untill it intersects the Given line of the Isles of Caprea aforesaid thence &c 13 acres —

Beginning for No. 2. at the End of the N 14 E of formerly John Greniff Howards part Now Thomas Gassaway Howards part of the Isles of Caprea being the Beginning of the said Jarretts part and thence

With and bounding On Said Howards part [1] S E 216 ps Untill it intersects The N by E 150 ps line of a tract called Goodwill purchased again thence with Said line [2] N 8½ E 21 ps to the end thereof then Still bounding on Said land [3] N 64¾ E 68 ps thence [4] N by E 6 ps to the Given line of a tract called Henrys out let thence Bounding on Said line reversely [5] S 60 W 39 ps thence [6] North 156 ps to the Sixth line of Henrys Out let aforesaid thence bounding on Said line [7] N 88 E 62 ps thence [8] N by E 21 ps Untill it intersects a tract called Narrows Venture then [9] N 80 W 57 ps to the end of the 3d line of Said land thence bounding on Said Land reversely the 2 following Courses Vizt. [10] N 4 E 40 ps [11] N 33 E 62 ps thence [12] N 66¼ W 37 ps to a stone near a bounded Poplar then [13] N 13 E 81½ ps to a Stone placed at the end of the 2d line of a survey made for Margaret Miles called The Widows Care then [14] N 87 W 29 ps [15] N 80 W 5 ps Untill it intersects the South line of the Isles of Caprea aforesaid thence bounding on Said line reversely [16] North 13 ps to the Beginning thereof thence Still bounding on Said land [17] W N W 25 ps to the end of the first line of the Said Jarretts part of the Isles of Caprea and then with a streight line to the Beginning Containing 285 a more or less by the Name of Capua. Surveyed May 14th 1791.

Dan Scott

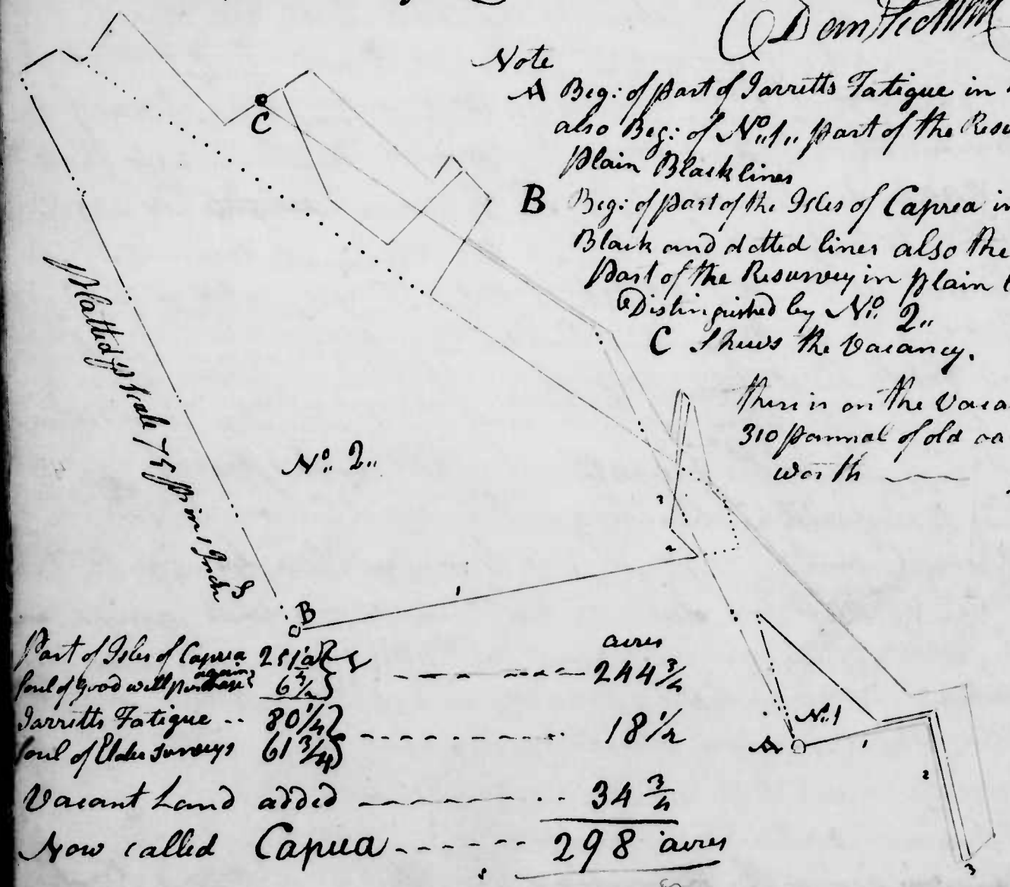

Note
A Beg: of Part of Jarretts Fatigue in Red lines also Beg: of No. 1. part of the Resurvey in Plain Black lines
B Beg: of Part of the Isles of Caprea in plain Black and dotted lines also the Beg: of Part of the Resurvey in plain black lines Distinguished by No. 2.
C Shews the Vacancy.

there is on the Vacant land 310 pannal of old oak fence worth — 7/6

		acres
Part of Isles of Caprea	251 a	244¾
Soul of Good will purchased again	6¾	
Jarretts Fatigue	80¼	18½
Soul of Elder surveys	61¾	
Vacant Land added		34¾
Now called Capua		298 acres

Harford County Ss By Virtue of a special Warrant Granted out of The Land of office on the western Shore in the State of Maryland On the day of 179 to survey and lay out for Jesse Jarrett of said County acres of Vacant Land.

I Daniel Scott Surveyor of Harford County do hereby Certify that I surveyed and carefully laid out for and in the Name of him the said Jesse Jarrett thirty acres of Vacant Land lying in the County aforesaid — Beginning at a bounded Black Oak ~~tree~~ the Beginning tree of a tract called the Delightful Rock being the beginning tree of a tract Called Bays Hills and Running thence with and bounding on Delightful Rock aforesaid the Six following Courses Vizt. [1] S 30 E 92 ps [2] S 10 E 42 ps [3] S 79 E 22 ps [4] S 5½ W 20 ps [5] S 23 W 14 ps [6] S 89 W 70½ ps untill it intersects the N 46½ W 62 ps line of a tract called Reeds best way thence bounding on Said line Reversely [7] S 46½ E 28 ps to the beginning thereof thence Still Bounding on Said land the two following Courses Vizt. [8] S 78 E 26 ps [9] N 82½ E 46 ps to the first line of John Bells land called Bells Choice Thence [10] N 11 E 28½ ps to a bounded red Oak on the North side of a branch thence [11] N 62 E 27 ps to a bounded white oak and bounded red oak a boundary of Bells Choice and Bays Hills aforesaid thence [12] N 46½ W 32 ps bounding on Bays Hills reversely to the Beginning as follow Vizt. [13] N 43 W 42 ps to a stone [14] S 78 W 8½ ps to a stone ~~[illegible]~~ [15] N 37 W 26 ps [16] N 23½ W 44½ ps to a black oak the Original Beginning of a tract of Lease land called Whitakers Retirement and then with a streight line to the Beginning Containing thirty acres of Land more or less by the Name of Owens Dream Surveyed May 7th 1791.

Dan Scott

S Platted of Scale 50 ps in one Inch N

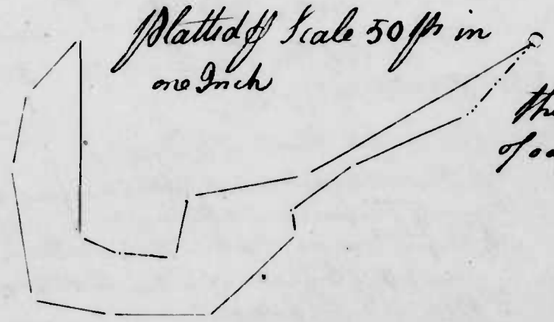

there is on this Land 300 pannals of oak pole fence worth - - 11/3

Harford County Ss.

By Virtue of a special Warrant on Proclamation Granted out of the Land office on the western Shore in the State of Maryland on the 12th day of June 1790 to John Lee Gibson of said County to Effect and Secure the Quantity of ten acres and a half of vacant Land which a Certain Richard Bull of said County on the 21st day of april 1790 had Surveyed for him a tract of Land called Howards Harbour Secured lying & being in the County aforesaid and Containing 159½ acres by Virtue of a special Warrant obtained by him the said Richard Bull to Resurvey part of a tract of Land called Howards Harbour and Part of a tract called Russ Chance as appears by Certificate Thereof returned that the said Richard Bull omitted Paying for the improvements on the Vacant Land and the time limitted for so doing being Expired the said John Lee Gibson the first discoverer thereof the said 10½ acres of Land to be laid out according to it ancient Metes And bounds with liberty to add any other Vacant Land thereto Contiguous.

I Daniel Scott Surveyor of Harford County do hereby Certify that I Resurveyed and carefully laid out for and in the Name of him the said John Lee Gibson the above mentioned Vacant Land according to Its ancient metes & Bounds Containing ten and a half acres Begining at the beginning of a tract of Land called Howards Harbour and Running thence and bounding on a tract of Land called Pacas Industry The Seven following Courses Vizt. S 37½ E 17 ps S 2 W 13 ps S 51 E 16 ps S 17 E 14 ps S 20 W 5 ps S W 18 ps S 82 W 19 ps thence N 63¼ W 15 ps and thence &c. for 10½ acres by the Name of Discovery.

Platted p Scale 100 ps in 1 Inch

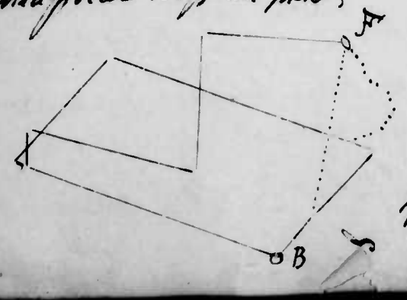

Note Howards Harbour & Russ Chance in Plain black lines Howards Harbour Secured & the resurvey in dotted lines
A Beg: of Howards Harbour Howards Harbour Secured and the beginning of the Resurvey.
B Beg: of Russ Chance.

	Secured	acres
Vacancy added in Howards Harbour		10½
Now Called Discovery		10½

Dan. Scott MC

Harford County Ss.

By Virtue of a special Warrant Granted out of the Land Office on the western Shore in the State of Maryland On the 13th of august 1790. to Resurvey and lay out for William Ford of Said County a tract of Land called Bednal Green and Part of a tract called Bonds Pleasant Hills it appears that Bonds Pleasant Hills is a resurvey on Bednal Green and includes the Same therefore the said William Ford Resurveys part of Bonds Pleasant Hill Originally Granted to on the day of for acres Nevertheless Correcting and Amending any Error in the Original and by my out lines Add any Vacant land thereto Contiguous and to Exclude Such part that is taken away by Elder Surveys.

Paid

I Daniel Scott Surveyor of Harford County do hereby Certify that I Resurveyed and carefully laid out for and in the Name of him the said William Ford Part of a tract of Land called Bonds Pleasant Hills according to its ancient Metes & Bounds as shewed to me Beginning at the beginning of a tract of Land called Bednal Green and Running Thence agreeable to Table of Courses to the Beginning for 146 acres I also Certify that I have Excluded Eleven acres foul of Elder Surveys and added to the said land three acres and a half of Vacant Land Beginning for the Out lines of the Resurvey at the Beginning of a tract of land called Bednal Green and Running thence and bounding on a tract of Land called Timber Hall the Four following Courses Vizt. 1 W N W 100 ps 2 N N E 86 ps 3 W N W 44 ps 4 S 21 W 6 ps to the Original then 5 W N W 20 ps to Bonds Forest then bounding on Bonds Forest the three following Courses Vizt. 6 N 41 E 5 ps 7 S 70½ E 28 ps to the end of the S S W ~~line~~ 168 ps line of Bonds Forest as settled by Commissioners 8 N 18½ E 89 ps then 9 S 62½ E 60 ps 10 N by E 45 ps 11 N 2 E 9 ps 12 N by E 36 ps Untill it intersects a tract of Land called Miles's Enlargement then bounding on that land 13 S 88 E 13 ps to a tract of land called Tower Hills then bounding on that land 14 S by W 51 ps 15 S 60½ E 86 ps and then with a straight to the Beginning Containing 138½ acres more or less by the Name of Bednal Green. Surveyed July the 26th 1791 Daniel Scott MC

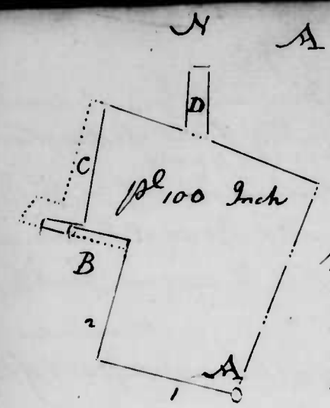

A Beg: of the Original in black dotted lines and the beginning of the Resurvey in plain black lines

B Land taken away by Timber Hall

C Land taken away by Bonds Forest

D Vacancy Added

	acres	
William Fords part of Bonds pleasant Hills	146	135 acres
Foul of Elder Surveys	11	
Vacancy added		3½
Now called Bednal Green		138½ acres

Harford County Ls

By virtue of a special Warrant Granted out of the Land Office on the western Shore in the State of Maryland On the 26th of May 1791. to Resurvey and lay out for Jacob Albert of said County a tract or parcel of Land called Balches Abode originally on the day of Granted to John Balch for 40 acres Nevertheless correcting and amending any Error in The Original Survey and by my out lines add any Vacant land thereto Contiguous be the same Cultivated or otherwise &c.

I Daniel Scott Surveyor of Harford County do hereby Certify that I have Resurveyed and carefully laid out for and in the Name of him the said Jacob Albert the aforesaid tract or parcel of Land according to its ancient Meter And bounds as shewed to me, Containing thirty six acres and a half of I Have Excluded the Quantity of half an acre part of said tract lying within the bounds of an Elder Survey called Bonds Hope I also Certify that I Have added the Quantity of Seventy five acres and a half of Vacant Land in two parcels Beginning for the first Vacancy at the letter A marked on the Platt Containing five acres and a half Beginning for The Second Vacancy at the letter B Marked on the Platt Containing Seventy acres And Lastly I have Reduced the Residue of said tract with the Vacancy added into one Entire tract bounded as follows Viz.t lying in Harford County on the North side of Deer Creek Beginning at a stone Set up at the beginning of the Original Survey it being also the beginning of a tract of land called Batchelors Beginning and Running thence bounding On Batchelors Beginning reversely the two following Courses Viz.t 1 E 160 ps 2 N 50 ps then 3 E 16 ps to the 29th line of a tract of Land called Arabia Patrea thence bounding on said line 4 S 4 E 104 ps to the end thereof thence still Bounding on said land the two following Courses Viz.t 5 N 86½ W 64 ps to a Bounded white oak 6 S 57½ W 129 ps thence 7 N 40 W 6 ps to the end of the fourteenth line of a tract of Land called Bonds Hope thence Reversing said land and bounding thereon the five following Courses Viz.t 8 N 44 W 34 ps 9 S 86 W 26 ps 10 N 40 W 24 ps 11 N 37 E 74 ps 12 N 4 W 15 ps untill it intersects a line Drawn

West from the beginning and thence with a straight line to the Beginning Containing One hundred and Eleven acres and a half of Land more or less by the name of Alberts abode Surveyed September 6th 1791. Dan Scott Sur

Courses of the Original E 47 ps S 15 W 125 ps N 40 W 37 ps W 26 ps N 36 W 24 ps N 41 E 74 ps then 8 acres 36

A Beg: of the original & Resurvey shews the first Vacancy. (the original dotted lines

B shews the 2d vacancy. (the Resurvey plain black.

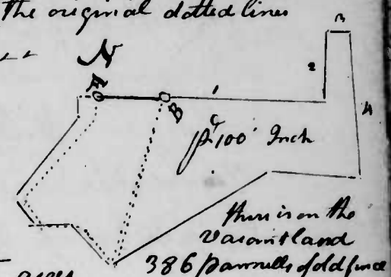

Balches abode 2d by Grant	40 acres	
Deficiency	3½ acres	
foul of an Elder survey	36½	36
Vacancy Added	36	75½
Now called Alberts Abode		111½ acres

there is on the Vacant land 386 pannells of old fence £ 2..17..6

State of Maryland Ls

By virtue of a special Warrant Granted out of the land office on the western Shore of this State on the 27 day of September 1790. to lay out for John Wilson of Harford County twenty acres of Vacant Land And John Wilson having since deceased and his wife Margaret Wilson having Administrated on the Goods and Chattles of the Said John Wilson as by the letters of Administration bearing date On or about the twenty second day of February 1791 will appear &c. I Daniel Scott Surveyor of Harford County do hereby Certify that I have Surveyed and carefully laid out for and in the Name of her The said Margaret Wilson (administratrix of John Wilson deceased) a tract or parcel of Land in Harford County Beginning at a bounded Chesnut Sapling and bounded Dogwood Sapling standing where Formerly stood the Beginning trees of a tract called Rebeccas Lot And Running thence 1 S S E 104 ps 2 E N E 190 ps 3 N N W 16 ps untill it intersects the Given line of a tract called Rangers Range thence 4 W S W 178 ps to the end of the third line of the said land then bounding Reversely on Rangers Range 5 N N W 100 ps and thence &c. for twenty acres by the Name of old Place August 23. 1791. Dan Scott Sur

there is on the 20 pannells of old fence one peach tree

Platted pr Scale 50 ps in 1 Inch

State of Maryland Ss

By virtue of a special Warrant Granted Out of the Land office of this State on the 20th day of Sept. 1790 to lay out for John Wilson and Peter Williams twenty acres of Vacant Land. — and John Wilson having deceased and Margaret Wilson Wife of the said John Wilson having amini:stered on the Goods and Chattles of her late Husband as by letters of Administration bearing date on or about the twenty second day of February 1791 will appear &c.

I Daniel Scott Surveyor of Harford County do hereby Certify that I Surveyed and laid out for them the said Margaret Wilson and Peter Williams a tract or parcel of Land in Harford County Beginning at The place where the N 82 W 188 ps line (being the 39) of a tract of Land called Bonds Pleasant Hills Crosses the line of a tract called Bonds Forest and Running thence S 82 E 9 ps to the Beginning of said line of Bonds Pleasant Hills thence still bounding on said land 2 N by E 10 ps Untill It intersects the N 82 W 35 ps line of a tract called Dogwood thicket thence with said line N 82 W 3 ps to the end thereof thence Running With and bounding on said land the Six following Courses Vist. N by E 156 ps 3 N 27 E 154 ps 4 N 72 E 9 ps 5 NW 4 ps 6 W by N 19 ps 7 WSW 20 ps 8 S 38 E 4 ps to a stone of Bonds Forest thence 9 S 23 W 153½ ps to a stone of said land and thence &c. for thirty four acres and a half by the Name of long Alley August 24. 1791 Dan Scott SM

Platted p Scale 75 ps in 1 Inch

There is on this Land 24 Pannells of Midling and 79 Pannells of very ordinary fence Valued to — 0..10..0 s d

this Survey is bounded all round by Elder Surveys

Harford County Ss

By Virtue of a special Warrant Granted out of The Land Office on the western Shore in the State of Maryland on the 6th day of November 1790 to resurvey and lay out for Joseph Miller of said County Part of a tract of Land lying in said

County Called Joness Venture Originally Granted a Certain on the for acres Nevertheless correcting and amending any Error in the Original Survey and by my out lines add any Vacant land thereto Contiguous be the same Cultivated or otherwise and to Exclude such part that is taken Away by Elder Surveys.

I Daniel Scott Surveyor of Harford County do hereby Certify that I re Surveyed and Carefully laid out for and in the Name of him the said Joseph Miller part A tract of Land called Joness Venture according to its ancient Mites & bounds As shewed to me, Beginning at the letter A marked on the Platt and thence as by Table of Courses for 51 acres I also Certify that I have added to The said land thirteen acres and a half of Vacant Beginning for The Out lines of the Resurvey at a stump by a branch called Surveyor branch And by the Great Road which leads from the trap to the Stafford Mills And N 50 E 70 ps from the middle of a 200 ps line it being the second line of the Original Survey and Running thence 1 S 50 W 70 ps 2 NW 118 ps till It intersects a line Drawn SW from the Beginning of Arabia Petred Thence 3 N 40 E 122 ps then 4 SE 18 ps to the N 40 E line of Joness Venture then bounding On said line reversed 5 S 40 W 37 ps to the Aforesaid branch and thence &c. for Sixty four and a half acres By the Name of Millers Venture October 24th 1791 Dan Scott SM

A Beg: of the Original as also the beginning of the Resurvey in plain black lines the (Original dotted line

B Shews the Vacancy

	acres
Joseph Millers Part of Joness Venture	51
Vacancy Added	13½
	64½ acres
Now called Millers Venture	
there is on the Vacant land 56 Pannells of fence	7 s

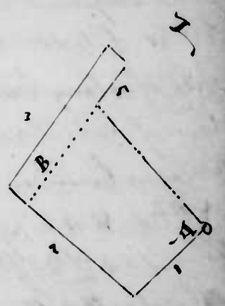

Platted p Scale 100 ps in 1 Inch

State of Maryland Ss

By Virtue of a special Warrant Granted out of the land office for the western Shore of this State on the 9th day of November 1790 to lay out And Resurvey for James Barnett of Harford County Part of Giles & Websters Discovery originally on the 18th of October 1732 Granted to Jacob Giles & Isaac Webster for one

thousand one hundred and Nineteen acres. Abrahams Inheritance origin-
ly on the 22 day of april 1766 Granted to Abraham Renshaw for
340 acres Ruckmans Enlargement originally on the day of
Granted for acres Center originally on the 16th of Novem
1749 granted to Isaac Webster for 258 acres Renshaws Delight origin
On the day of Granted for acres Nevertheless
Correcting and amending any Errors in in the Original Surveys and by
My out lines add any Vacant Land thereto Contiguous as appears &c
And the Said James Barnett having ordered only part of Abraham
Inheritance aforesaid to be Resurveyed by Virtue of the aforesaid warrant
I Daniel Scott Surveyor of Harford County do here by Certify that I
Have Resurveyed and carefully laid out for him the said James Barnett
Part of the aforesaid tract called Abrahams Inheritance according
to its ancient Metes & bounds as settled by Commissioners Beginning on
the platt at the letter A and Running S52 W 62 pr S36½ W 74 pr
S4 E 23 pr NE 153½ pr thence &c 19¼ acres I have also added the
Quantity of 42½ acres of attiguous Vacancy laying in two parcels
And lastly I have reduced the whole into one Entire tract bounded
as follows Virt. lying in Harford County Beginning at astone marked
with the letters BT placed by Commissioners at the end of 151 pr on the third line
of the Original tract called Abrahams Inheritance and Running thence 1 S
52 W 62 pr to astone then 2 S36½ W 74 pr to astone Marked BT on the South
Side of astony hill placed by Commissioners at the Beginning of the South 46 pr
Line of Giles & Websters Discovery thence bounding reverly on Abrahams Inheri-
tance as bounded and settled by Commissioners the five following Courses virt.
3 N26½ W 45½ pr to two bounded Spanish Oaks then 4 N74 W 32 pr to astone
Then 5 S44 W 28 pr to astone 6 S14 E 18½ pr Untill it intersects the Seventh line of
A tract called Peace proclaimed thence with said line 7 S66 E 57 pr to the
End thereof thence bounding On the Given line of said Land 8 SE 18 pr to a
Bounded white Oak the Beginning tree of Peace proclaimed aforesaid then
9 NE 153½ pr to the end of 133 pr on the third line of the Original tract
Called Abrahams Inheritance thence bounding on said land Reversely
The two following Courses Virt. 10 S46 E 133 pr to astone Marked BT then
11 S41 W 92 pr thence 12 SE 9 pr to the end of the SW 65 pr line (being the
Seventh) of the second parcel of a tract called Ruckmans Enlargement
Then 13 NE 42 pr Untill it intersects the fifth line of a tract called Fishers

62

Delight then by said line 14 N54 W 4 pr to astone marked I S at the beginning thereof thence
Bounding reversely on Said Fishers delight (with two degrees allowance for Variation
as greed and bounded by John Sloan and the Said James Barnett) the two follow-
ing Courses to wit. 15 N43 E 58 pr to astone marked I S by the west side of a branch
called Green Coat Run then 16 N44 W 33 pr to a bounded Red Oak then 17 N21
W 18 pr to astone placed at the end of the eighth line of a tract called Johnsons Chance
Then Running with and bounding on said land with an allowance of three degrees
And fifteen minutes for Variation as Surveyed in presence of Commissioners the
five following Courses Virt. 18 N 55¼ W 36 pr to astone then 19 N45¼ W 34 pr
to astone then 20 N4¾ E 30 pr to astone then 21 S85¾ W 34 pr to astone placed
N39¼ E nine pr & 8/10 of a perch distant from the first Beginning Stone aforesaid
Then 22 N45¼ W 132 pr to astone in a marsh thence also 23 N45¼ W 21 pr till
It intersects the Given line of a tract called Johns Beginning thence bounding on
Said line 24 S17 W 13 pr Untill it intersects the Original tract called Abrahams
Inheritance thence bounding On Said ~~land line~~ land by a straight to the first
Beginning Containing Sixty one acres and three Quarters more or Less by the
Name of Barnetts Troubles October 27th 1791 — Dan Scott Sur

A Beg: the Resurvey and Beg: of Part of Abrahams Inheritance also Shews the first Vacancy
B Shews the 2d Vacancy

the Resurvey in plain Black lines the original In Black dotted lines

	acres
Part of Abrahams Inheritance Contains	19¼
Vacancy added	42½
Now Barnetts Troubles	61¾

There is on the Vacant Land

223 pannells of Very ordinary fence worth — 10/8

Harford County Sc. By virtue of a special warrant granted out of the
Land office on the western shore in the State of maryland on the
26th of December 1786 to resurvey and lay out for Ignatius Wheeler
Junr Esq. of Harford County the following lands lying and being
In the County aforesaid and Contiguous to Each other Viz.t 1st 345
aures part of Fathers Request originally on the 10th day of ~~December~~ Sept.r 1723 Granted
Ignatius Gardiner and Richard Gardiner for 55 aures (in 2 pieces) aures
2d Part of Maidens Neighbour resurveyed originally on the day of
Granted Benj: Tasker for 200 aures 3d a tract of land called Websters
Inspection originally on the 14th of November 1747 Granted Isaac
Webster for 265 aures 4th The Enlargement originally on the 28th of
March 1749 Granted Isaac Webster for 98 aures 5th aures part
Clarks Dunnurry in Antrim originally on the 20th day of may
1725 Granted John Clarke for 35 aures 6th aures part of Giles &
Websters Discovery originally on the 18th day of October 1732 Granted
Jacob Giles & Isaac Webster for 119 aures, 7th aures part of Center
Originally on the day of Granted Isaac Webster
For aures, 8th aures Websters Intention originally on the
day of Granted William Burnett for 60 aures, aures
9th Part of Webbs Neglect originally on the 29th day of October 1749
Granted Isaac Webster for 685 aures and 10th aures part of Spittle
Craft originally on the 28th day of October 1722 granted Michael
Taylor for 500 aures according to their respective Amount Meets &
Bounds Nevertheless Correcting and amending any Errors in the
Original Surveys and by my out lines Add any Vacant Parts to
Contiguous be the same Cultivated or otherwise &c.

I Daniel Hall Surveyor of Harford County do hereby Certify that pursuant
And carefully laid out for and in the Name of him the said Ignatius Wheeler
The aforesaid tract or 8 parcels of land according their respective ancient meets
And Bounds as thewed to me, Beginning for 1st part of Fathers Request at the
Letter A marked on the Platt Containing 356 aures Beginning for the
2d First part of Maidens Neighbour Resurveyed at the Letter B marked on the Platt
Containing 19¼ aures Beginning for the Second part of Maidens Neighbour
Resurveyed at the Letter C marked on the Platt Containing 137¾ aures
3d Beginning for Websters Inspection at the Letter D marked on the Platt Contain-
ing 265 aures 4th Beginning for the Enlargement at the Letter E marked on
the Platt Containing 98 aures 5th Beginning for Part of Clarks Dunnurry

In Antrim at the Letter F marked on the Platt Containing 28 aures Begin-
ning for 6th part of Giles & Websters Discovery at the Letter G marked on the Platt Contain-
ing 211¾ aures Beginning for 7th part of Center at the Letter H marked on the Platt
Containing 236 aures Beginning for 8th Websters Intention at the Letter I Marked
On the Platt Containing 60 aures Beginning for the first 9a part of Webbs
Neglect at the Letter K marked on the Platt Containing 90¼ aures Beginning
For the Second 9b part of Webbs Neglect at the Letter L marked on the Platt Containing
176¼ aures Beginning for 10th part of the Spittle Craft at the Letter M Containing
Thirty three aures I have also excluded the Quantity of fifty seven aures and
a Quarter part of the above lands lying within the bounds of Older surveys
And have added the Quantity of Sixty aures & and a half of Vacant land
In Six Parcels Beginning for the first Vacancy at the Letter N marked on the
Platt Containing 15 aures Beginning for the Second Vacancy at the Letter O
Containing 12 aures Beginning for the Third Vacancy at the Letter O marked
on the Platt Containing Seven aures Beginning for the fourth Vacancy at the
Letter P marked on the Platt Containing Six aures and a half Beginning for
the fifth Vacancy at the Letter D marked on the Platt Containing five aures
and a half Beginning for the Sixth Vacancy at the Letter E marked on the
Platt Containing fourteen aures and a half & And Lastly I have
Reduced the residue of the said lands with the Vacancy Added into one Entire
Tract bounded as follows Viz.t lying in Harford County Beginning at a
Bounded Stone in the fork of a small Branch where formerly Stood three bounded
White Oaks the beginning trees of the land called the Fathers Request and Running
thence 1st S 39¼ E 25 pr. to the end of the Second line of Maidens Neighbour resur-
veyed thence 2d N 72 E 117 pr. to a bounded white oak and bounded Gum thence
3d N 75 E 99 pr. to a bounded Stone thence 4th S 78½ E 60 pr. to a bounded Stone
Thence 5th S 112 pr. to a bounded Stone thence 6th S 27 E 143 pr. to two bounded Red
Oak Saplings thence 7th N 30 E 23 pr. to three bounded White oak Saplings
Standing on the North side and near Deer Creek thence 8th S 57¾ E 91 pr. to a stone
In a swamp thence 9th N 20 E 17 pr. to two bounded white oaks on the bank of deer
Creek thence bounding on said Creek the four following Courses Viz.t 10th N 50 W 6 pr. 11th N
38½ W 13 pr. 12th N 28 W 8 pr. 13th N 18½ W 7½ pr. to two bounded white Oaks thence 14th N
40 pr. 28½ pr. to a bounded Red oak Sapling and a bounded Hicory Sapling Standing
on the Side of a hill thence 15th N 18 W 25 pr. to two bounded Spanish oak Saplings
Standing on the side of a hill thence 16th N 39 West 93 pr. to two bounded white oak
Saplings on the side of a hill thence 17th N 20½ W 23 pr. to a bounded Maple and a
Bounded Service bush on the East side of a Valley thence 18th N 16 E 60 pr. to a
Bounded Stone thence 19th S 78½ E 7 pr. to a bounded Stone on a hill thence 20th N
22 E 181 pr. to a stone in the Seventy ninth line of Giles & Websters discovery
thence bounding on said line as settled by Commission 21st S 74 E 153 pr. to a place
N 20½ E ¾ of a perch distant from two bounded white oak Saplings Standing
Near a branch called the Tanyard Branch thence 22d N 20½ E 38½ pr. to two
Bounded Beaches Standing on said branch thence 23d S 35 E 62 pr. 24th S 74 E —

27 pr [25] N 39 W 82 pr to the forty nineth line of Giles & Websters discovery thence
Reversing said line and bounding thereon [26] N 86 E 73 pr to the end of the 48 line
of said land thence still bounding on said land Reversely as settled by Commission
the five following Courses Vizt: [27] S 44 E 72 pr [28] N 71 E 74 pr [29] N 14 W 56 pr [30] N 6 E 70 pr
[31] N 36 E 48 pr to the beginning of Center thence [32] N 78¼ W 71 pr to the end of the N
62 E line of that part of Center formerly Conveyed by Isaac Webster to John Renshaw
Thence Reversing said part and bounding thereon as settled by Commission the three
Following Courses Vizt: [33] S 58 W 118 pr [34] S 76 W 26 pr [35] N 17 W 30 pr to the 56 line of
Giles & Websters Discovery aforesaid thence bounding on said line [36] N 74 W 16 pr to the
End of the fifty fiveth line of said land thence [37] S 56 W 72 pr to that part of
Giles & Websters Discovery Conveyed by Thomas Renshaw Senr to Thomas Renshaw
Junr thence [38] N 39 W 66 pr to the beginning of said Thomas Renshaws Junr part
of said land thence [39] S 71 W 132 pr to the Sixty seventh line of Giles & Websters
Discovery thence bounding on said line reversely [40] N 61 E 54 pr to the end of the Sixty
Sixth line of said land thence still bounding on said land reversely the two follo-
ing Courses Vizt: [41] N 12 E 28 pr [42] N 41 E 14 pr to the Six line of Clarks Dunmurry
In Antrim thence [43] S 86 W 63 pr to the end of said line thence [44] South 25 pr to the
End of the South 25 pr line of that part of said land Conveyed by Joseph Renshaw to
Garrett Cruson thence [45] S 75 W 98 pr to the North line of Clarks Dunmurry in antrim
Thence bounding on said line [46] North 198 pr to the end of the first line of Websters Insection
thence [47] S 80 W 58 pr to three bounded Hicorys standing in the West side of a Valley thence
[48] N 10 E 44 pr to three bounded whites Oaks standing on a ridge thence [49] West 74 pr to
a white flint Stone South twelve degrees West Seven feet Distance from a bounded Red oak
Sapling on the west side of a branch thence [50] North 36 pr to a bounded Stone S 77¾ W
3 pr & 7 links distant from a bounded Gum thence [51] S 74½ W 85 pr to a bounded Stone
thence [52] West 22 pr to a bounded white oak and a bounded Hicory standing on the
Side of a Hill thence [53] S 35 W 114 pr to Robert Morgans part of the Fathers Request thence
Reversing said part and bounding thereon [54] S 21½ E 143 pr to two bounded Red oaks
And a bounded white oak the beginning of said Robert Morgans part of said land
thence [55] S 69½ W 192 pr to a bounded white oak said by the said Ignatius Wheeler and
Robert Morgan to be a Corner of the Division line between them thence [56] S 11½ E 18 pr to
A bounded Red oak on a hill thence [57] S 38½ W 80 pr to a stone thence [58] S 46½ E 52 pr
to a bounded Hicory Sapling standing on the side of a hill thence [59] S 38½ W 26 pr to
A Stone thence [60] S 46½ E 90 pr to a bounded black oak and three bounded Chesnutts
Standing on the side of a steep point and thence by a streight line to the Beginning
Containing and laid out for One thousand seven Hundred and Seventeen acres and
a Quarter more or less to be Held by the Name of the Deer Park.

Surveyed November the 19th 1787.

Dan Holtzman

64

A Beg: of the Fathers Request in broken lines also the Beginning of the resurvey in plain black lines
B Beg: of the first part of Maidens Neighbour Resurveyed in broken lines
C Beg: of the Second part of Maidens Neighbour resurveyed in Red lines and Second Vacancy
D Beg: of Websters Inspection in yellow lines and black lines & Beg: of the fifth vacancy
E Beg: of the Enlargement in blue lines
F Beg: of part of Clarks Dunmurry in antrim in dotted lines & black line. Beg: sixth vacancy
G Beg: of part of Giles & Websters Discovery in blue & black lines
H Beg: of part of Center in blue & black lines
I Beg: of Websters Intention in yellow lines
K Beg: of the first part of Webbs Neglect in black & yellow lines
L Beg: of the Second part of Webbs Neglect in black & yellow lines
M Beg: of the Spittle Craft in yellow & Black lines
N Beg: of the first vacancy
O Beg: of the third vacancy
P Beg: of the fourth vacancy

	acres	acres
Part of Fathers request Contains		356
The first part of Maidens Neighbour resurveyed Contain	19¼	18½
Foul of Webbs Neglect	¾	
The Second part of Maidens Neighbour Resurveyed Ct.		137¾
Websters Inspection Qt. by Gt.	265	243½
Foul of Maidens Neighbour Resurveyed	21½	
The Enlargement Qt. by Gt.		98
Part of Giles & Websters Discovery Contains	214½	211¾
Foul of Clarks Dunmurry in antrim	2¾	
Part of Center Contains		236
Part of Clarks Dunmurry in Antrim Contains		28
Part of Spittle Craft Contains		33
The first part of Webbs Neglect Contains		90
The Second part of Webbs Neglect Contains	176¼	153¾
Foul of Giles & Websters Discovery	22½	
Websters Intention Contains	60	50¾
foul of Giles & Websters Discovery 6 foul of Webbs Neglect 3¼	9¼	
		1657
Vacant Land Added		60½
Now called the Deer Park		1717½

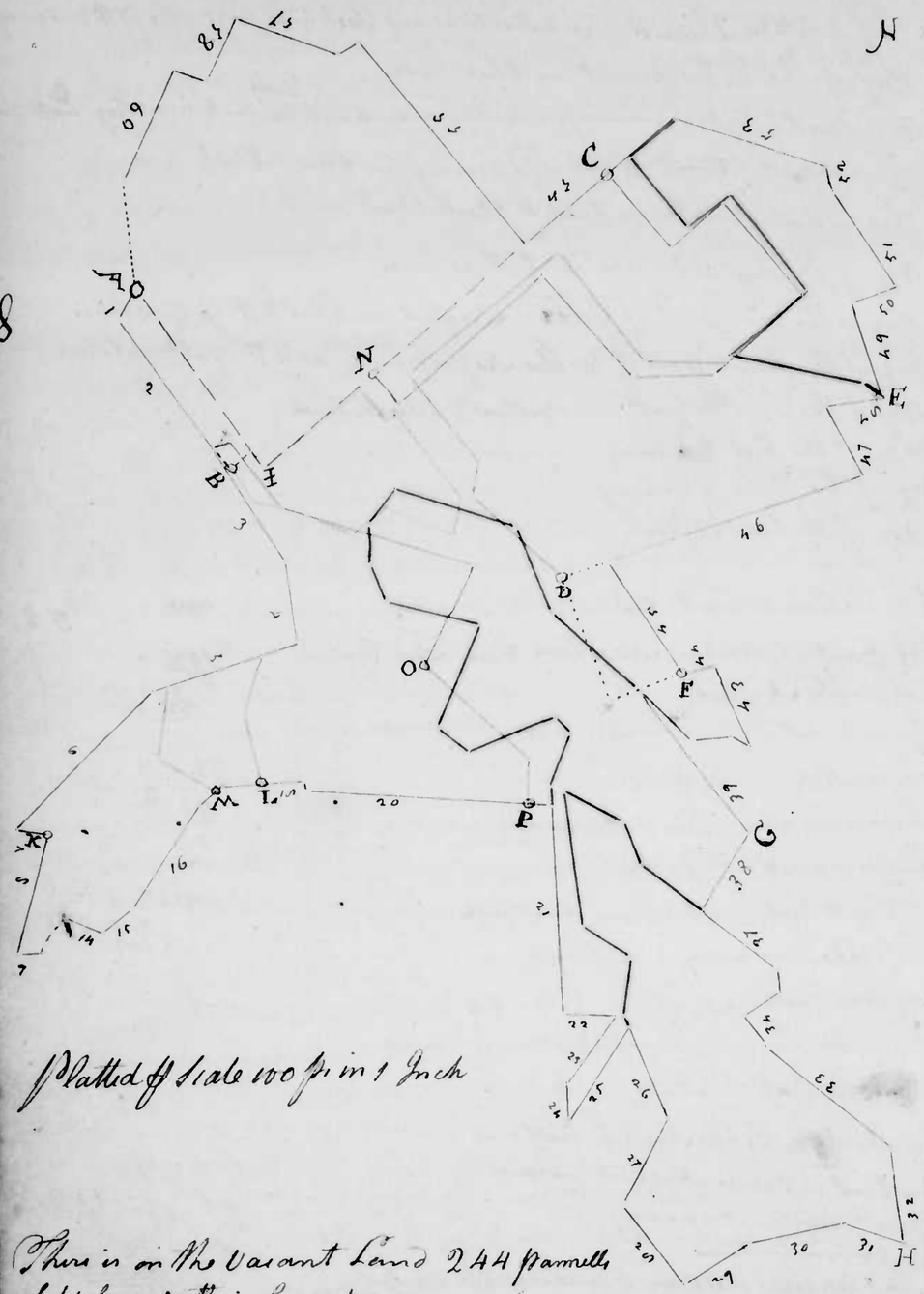

Platted of Scale 100 ps in 1 Inch

There is on the Vacant Land 244 pannells of old fence worth in Current money — £1.5.4

Harford County Ss.

By virtue of a special warrant Granted out of the land office On the western shore in the State of Maryland on the 13th of October 1789 to resurvey and lay out for Bennett Bussey Esqr. of said County The following lands lying and being in the County aforesaid part of Hewits Range originally on the day of Granted for acres part of Cockens lot originally on the day of Granted for acres part of Ticks & things originally on the day of Granted to for acres part of Surveyors point on the day of Granted for acres and Rockey point Originally on the day of Granted for acres Nevertheless Correcting and amending any Error in the Original Surveys and by my out lines add any Vacant Land thereto Contiguous be the same Cultivated or otherwise & to Exclude such Part that is taken away by Elder Surveys.

I Daniel Scott Surveyor of Harford County do hereby Certify that I surveyed And Carefully laid out for and in the Name of him the said Bennett Bussey part of five tract of land according to thiers ancient meter and bounds as shewn to me, Beginning for part of Hewits Range at the letter C marked on the platt and Contains 99½ acres Beginning for part of Cockens Lot at the letter E marked On the platt and Contains 53½ acres Beginning for part of Rockey point At the letter B marked on the platt and Contains 18½ acres Beginning for part of Ticks & Things at the letter D marked on the platt and Contains 2 acres Beginning for part of Surveyors point at the letter A marked on the platt and contains 7 acres I also Certify that I have reduced the whole into one Entire tract Bounded as follows Vizt. Beginning for the out lines of the Resurvey at a bounded White and Gum they being the Original Beginning of the tract called Cockens Lot marked on the platt by the letter A and Running thence 1 S 89 W 20 ps to a stone then 2 N 42½ E 56 ps to a stone in the Given line of Hewits Range then bounding on said line reversed 3 S 1½ E 37 ps to a stone then 4 N 77½ E 113 ps to a stone in the second line of Hewits Range then Bounding thereon 5 S 4½ E 137½ ps to a stone at the end of said line marked No. 3. then 6 S 77½ W 120 ps to a stone marked No. 4. then bounding on the Given line of Hewits Range 7 N 1½ W 11 ps to a stone in the seventh line of Robertsons Outlett then bounding on said line reversed 8 N 81¾ W 43¾ ps to a stone Still bounding on

On Robertsons Outlett reversed[9] S 19½ W 53 ps to a stone then[10] W N W 45 ps to a stone and Gum Sapling then[11] North 39½ ps to a stone on The North side of winters Run then Running up said Run and bounding thereon[12] N 54 W 26 ps to a place in said run S 42½ W 1 ps distant from a stone on the North side of said Run thence[13] N 41½ E 123 ps to a stone at the end of the first line of the resurvey and then with a streight line to the Beginning Containing one hundred and Eighty acres and a Quarter more or less by the Name of Busseys Tranquility August 12th. 1790.

Note the Originals Distinguished by dotted lines

Dan Scott M.C.

The Resurvey in plain Black lines

		acres
A	Beg: of part of Surveyors point And Contains	7
	And Beg: of the Resurvey.	
B	Beg: of part of Hockey Point and Contains	18½
C	Beg: of part of Hewits Range and Contains	99¼
D	Beg: of part of trick & things and Contains	2
E	Beg: of part of Cockens Lot and Contains	53½
	Now called Busseys Tranquility	180¼ acres

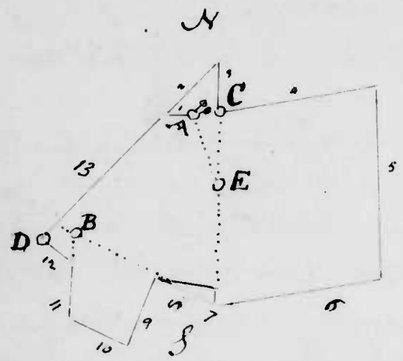

Platted p. Scale 100 ps in 1 Inch

Harford County Ss. By virtue of a special warrant Granted out of the land office on the western shore in the State of Maryland on the 11th of January 1791 to survey and lay out for Barnard Preston Ten acres of Vacant Land.

I Daniel Scott Surveyor of Harford County do hereby Certify that I Surveyed and carefully laid out for and in the name of him the said Michael Denney of said County ten acres of Vacant land by virtue of an assignment on said Warrant bearing date the 31st of January 1791 lying in the County aforesaid Beginning at the End of the N E line of a tract of land called South Hampton and Running thence[1] S 47½ E 20 ps [2] N E 5 ps [3] S 72 E 45 ps to prospect then bounding on that land [4] N 25 E 20 ps to Pitts Burgh then Bounding on that land the four following Courses Vist. [5] N 16 W 16 ps [6] West 20 ps [7] N 30 W 18 ps [8] N 14½ E 4 ps to

Road leading from the Hicory Tavern to the Cross Roads then with said Road N 74 W 13½ ps to Coopers Chance then bounding on that land[10] S 11 W 41 ps to the End of the S 11 W 46 ps line of said land still bounding on Coopers Chance[11] N W 20 ps and thence with a streight line to the Beginning Containing Ten acres more or less by the Name of Outlett. January 31st. 1791. Dan Scott M.C.

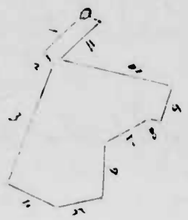

Platted p. Scale 50 ps in 1 Inch

Harford County Ss.

By virtue of an assignment from William Amos (of James) on the 17 of December 1791 to Henry Myers of said County for 14¼ acres of being part of a special Warrant Granted out of the land office on the western shore for the State of Maryland Bearing date the 9th of November 1791. to lay out for and in the Name of him the said William Amos fifty acres of Vacant land In said County adjoining a tract of land called Joshuas Forest a tract called Normandy a tract called Mount Pleasant and a tract ~~called~~ the Property of Thomas Poleet be the same Cultivated or otherwise &c.

I Daniel Scott Surveyor of Harford County do hereby Certify that I have Surveyed and carefully laid out for and in the Name of him the said Henry Myers a tract or parcel of land in said County Beginning at Three Bounded White Oak Saplings Standing on the west side of a short Draft Leading into little Creek the beginning of a tract called Normandy Surveyed for Mordecai Amos Esqr and Running thence S 30 E 27½ ps to the Sixth line of a tract of land called Joshuas Forest (as settled by Commission) thence bounding on said ~~land~~ line S 44 W 82 ps to a Stone placed by Commission at the end of said line thence N 34 W 30 ps and then with a streight to the Beg: &c fourteen acres and a Quarter of Land by Name of Myers Favourite December 17th. 1792.

Dan Scott M.C.

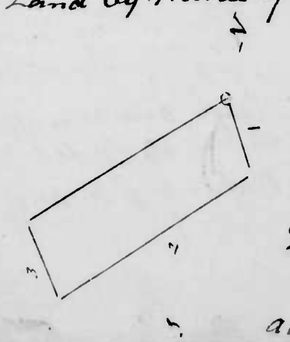

Platted p. Scale 50 ps in 1 Inch

There is on this land 518 pannells of Rail & pole Fence part old & sorry worth in Current money

a duplicate Given to Wm Amos son £ 2..9..0

State of Maryland Ss By virtue of a special warrant Granted Out of the land office for the western shore of this State On the 24th of June 1791 to lay out for John Hadley of Harford County twenty acres of vacant land be the same Cultivated or otherwise as appears &c.

I Daniel Scott Surveyor of Harford County do hereby Certify that I have Surveyed and carefully laid out for and in the Name of him the said John Hadley a tract or Parcel of land in Harford County & probable a small part in Baltimore County Beginning at a bounded Spanish Oak sapling and a stone on a hill and Running thence 1 N 10 E 37 ps 2 N 76 W 38 ps 3 N 41 W 20 ps 4 N 15 E 40 ps 5 N 2 W 45 ps to a Bounded Red oak by a spring a boundary of the land called Ramsey Chance Surveyed for Alexander Ramsey then 6 N 64 W 70 ps to a bounded Chesnut Sapling & a bounded black oak Sapling Standing on the side of a hill a Bounder of said land also a boundary of the land called Xerxes for James McCanles thence bounding on said land 7 S 64 W 70 ps to a bounded Chesnut Scion of said land thence also 8 S 64 W 70 ps to a bounded white oak Sapling then 9 S E 38 ps to a bounded white oak Sapling then 10 S 85 E 33 ps 11 N 48 E 28 ps 12 N 75 E 18 ps 13 S 64 E 23½ ps to two bounded small Red oaks then 14 S 14 W 40 ps to a bounded white oak Sapling on the west side of Branch thence 15 East 20 ps 16 N N E 20 ps 17 East 20 ps 18 S 43 E 41 ps to a bounded white Oak in a hollow near the head of a glade &c. for one hundred and one acres By the Name of Hadleys Residence November 3d. 1791.

Platted p Scale 50 ps in 1 Inch

Dan Scott Sur

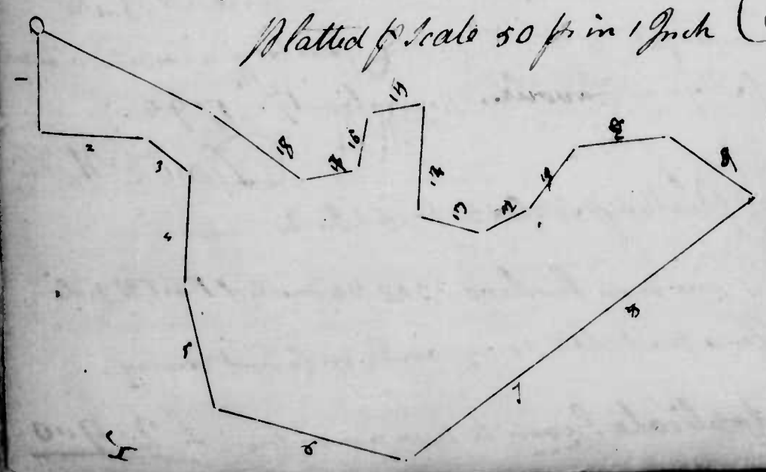

There is this Survey 1 Log House covered with Clabs boards 40 pannels 60 pannells of pale fence Valued to £ 2..0..0

State of Maryland Ss By virtue of a special Granted out of the land office For the western shore of this State on the 13th of August 1791 to lay out for David West of Harford County twenty five acres of Vacant Land be the same Cultivated or otherwise as appears &c.

I Daniel Scott Surveyor of Harford County do hereby Certify that I have Surveyed and carefully laid out for and in the Name of him the said David West a tract or parcel of land in Harford County Beginning at the end of the N 48 W 122 ps line (being the third) of a tract called Good Hope Granted to Joshua Amoss Jur and Running thence with & Bounding on said land the two following Courses Vizt. 1 N S W 116 ps 2 S by E 110 ps then 3 N 36 W 52 ps to that part of A large Rock marked with the letter R H the beginning of the Land called what you please Surveyed for Benjamin Toland then 4 S 75 W 4 ps to a stone in a Glade a Boundary of the land called Salisberry Plains Surveyed for Aquila Hall Esqr. thence bounding on said land reversed the two following Courses Vizt. 5 N 6 W 212 ps to a bounded Chesnut on a hill then 6 N 64 E 64 ps to a bounded white oak sapling standing on the East side of the Island Branch a bounder of Salisberry Plains aforesaid also a boundary of the Land called long Slip Surveyed for Benjamin West thence with long Slip 7 S 27¼ E 120 ps to two bounded Spanish Oak Saplings a bounder of said land thence still bounding on said land by a straight line to the Beg. Containing Ninety five acres &c. by the Name of the Meadow. September 24th. 1791.

Dan Scott Sur

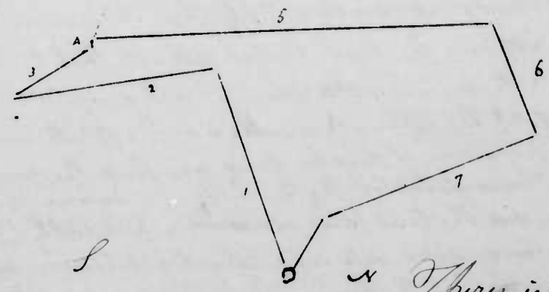

Platted p Scale 75 ps in 1 Inch

There is on this Land one Log Cabbin 14 Feet by 12 worth 7/6

Harford County Ss.

By Virtue of a Common warrant Granted out of the Land office on the western Shore in the State of Maryland on the 12th of May 1791 to Survey and lay out for John Thomas Brown Six acres of Vacant Land.

I Daniel Scott Surveyor of Harford County hereby Certify that I surveyed And carefully laid out for and in the Name of him the said John Thomas Brown five acres and a ~~Quarter~~ Half of vacant Land lying in the County aforesaid Beginning at a bounded Red oak Standing on the South side of the Mouth of Kings Creek and in the E S E line of the Land called Gods providence and Running thence [1] E S E 14 ps into Bush river thence bounding On Bush river [2] N 31½ E 16 ps thence [3] N 17 W 10 ps [4] N 37 W 34 ps then [5] N 79 W 9 ps across the point of a sand Bar into Kings Creek &c for five Acres and a ~~Quarter~~ Half by the Name of Browns Flying Union.

August the first 1791.

Dan Scott Sur

Platted ⅌ Scale 50 ps in 1 Inch

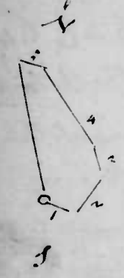

Harford County Ss. By Virtue of a Special warrant Granted out of the land office on the western Shore In the State of maryland on the 21st of December 1791 to resurvey and lay out for Daniel Scott of said County all that tract of land called Scotts discovery Originally on the day of Granted Daniel Scott for 29 acres Nevertheless Correcting and amending any Error in the Original Survey and by my out lines add any vacant land thereto Contiguous and to Exclude such part that is taken away By Elder Surveys.

I Daniel Scott Surveyor of Harford County do hereby Certify that I resurveyed and Carefully laid out for and in the Name of him the said Daniel Scott all that tract of Land called Scotts discovery according to its ancient metes & bounds allowing two Degrees And a half for Variation Beginning at the letter A marked on the platt and then by Table of courses for thirty acres being one acre of Surplus land and find the same to lay foul of Elder Surveys four acres I have also added the Quantity of two acres of vacant Land in three parcels and have excluded the foul land aforesaid And lastly I have Reduced the original tract and the vacancy added into one Entire tract bounded as follows lying in Harford County Beginning at the beginning of the Original tract Called Scotts Discovery and Running thence and bounding on a tract called Scotts Range [1] S 87½ W 131 ps to Scotts Spott then bounding on that land the three following Courses Viz.t [2] S 2½ E 64 ps [3] S 87½ W 29 ps [4] N 2½ W 4 ps to the end of the Second line of Scotts Range then bounding on that land [5] S 53¾ W 42 ps [6] S 2½ E

54 ps then [7] S 87½ W 12 ps to a tract called Jenny Delight then [8] S 36½ W 31 ps to a tract called Luck then [9] South five perches to a tract called Evings Contrivance then [10] N 87½ E 34 ps to a tract called friends Advice then bounding on that land The two following Courses Viz.t [11] N 20 E 23 ps [12] N 87½ E 194 ps then [13] North ten ps to the beginning of a tract called Bilbury Hall then bounding on that [14] S 87½ W 120 ps to a tract called Dushams Second addition to Bilbury Hall then bounding on that Land reversed [15] S 87½ W 84 ps then [16] N 2½ W 30 ps to the third line of Dushams Second Addition to Bilbury Hall then bounding on said line reversed [17] N 37½ E 40 ps to the beginning of said line then Still bounding on said land [18] N 87½ E 40 ps to Bilbury Hall aforesaid then bounding on that land [19] N 2½ W 70 ps to the End of the Second line of Bilbury Hall and thence &c For 28 acres by the Name of the String. January 4th 1792.

Dan Scott Sur

Note the Resurvey in Plain black line the Original dotted

A Beg: of the Original and the beginning of the Resurvey

D B&C is Vacancy Added

H E F&G is land taken away by Elder Surveys.

Original Qt. by Grant	29 acres one acre of surplus	30 acres	26
Foul of Elders Surveys		4	2
Vacancy added			28
Now called the String			

Platted ⅌ Scale 50 ps in 1 Inch

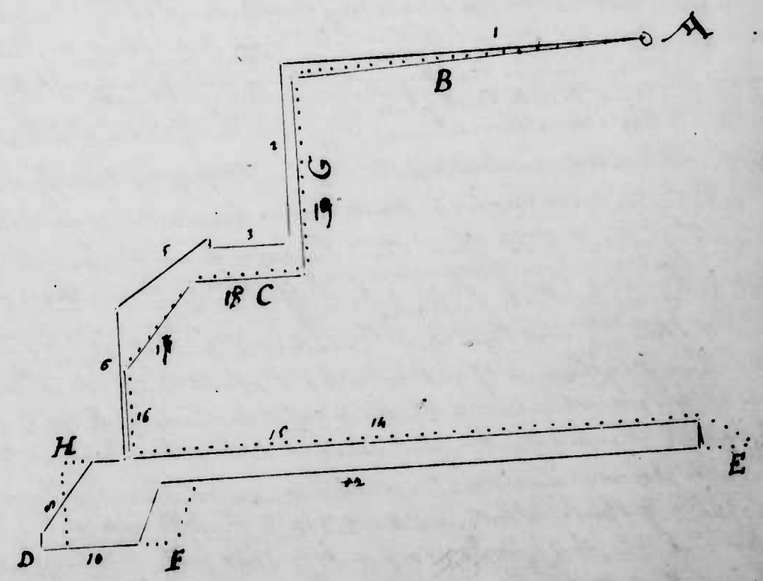

State of Maryland Ss. By virtue a special warrant Granted out of the Land office for the Western Shore of this State on 19th of July 1791 to resurvey and lay out for John Rutledge of Harford County a tract of Land situated in Harford County called Normandy Originally on the 11th of ~~November~~ august 1788 Granted to John A. Honore for 475 a. Nevertheless correcting and amending any Error in the original Survey and by my out lines add any Vacant land thereunto Contiguous as appears &c.

I Daniel Scott surveyor of Harford County do hereby Certifies that I have Resurveyed and lay out for him the said John Rutledge the aforesaid tarct of land called Normandy according to its ancient metes & bounds as proved Beginning on the Platt at the letter A and Running thence by Tables of Course and find the same to Contain 442 acres being thirty three acres less than the Original Grant for I have also excluded the Quantity of three Quarters of an acres Part thereof laying within the lines of a tract called Joshua Forest

I have also by virtue of the aforesaid warrant added the Quantity of 26 acres of attiguous Vacancy laying in Seven Parcels.

And lastly I have reduced the whole into one Entire tarct bounded as Follows to wit. lying in Harford County Beginning at three bounded White oak saplings standing on the west side of a short Draft ~~that~~ leading Into the North side of little Creek the Beginning of the original tract called Normandy being also the beginning of a tract called Shoulder Bone & Running thence with and bounding on the out lines of the Original tract the 3 following Courses Vizt. [1] N 30 W 103 ps to a stone then [2] S W 33 ps to a stone a boundary of Mathew Cooley land called Cooleys Hall then [3] S 77 W 47 ps to a bounded Spanish Oak a boundary of Cooleys Hall & also a boundary of Robert Kirkwood Land called New ark then then bounding on New Ark reversed the Seven following Courses Vizt. [4] S 19½ E 35 ps to a bounded black oak then [5] S 17 E 19 ps to a bounded Spanish oak then [6] S 4 E 17 ps to a bounded White oak then [7] S 81 W 28 ps to a stone then [8] S 61 W 48 ps to a stone by a branch then [9] S 17½ E 20 ps to a bounded White oak a boundary of New ark then [10] S 48 W 66 ps then [11] E S E 5½ ps Untill it intersects the S W 162 ps line of the land called William Advantage 116 acres Surveyed for William amos then by said line [12] N E 124 ps to the beginning thereof then [13] N 84 E 23 ps to the fifth line of the original tract then with said line [14] South 17 ps to two bounded White oak saplings a bounder at the End thereof then ~~still~~ bounding on the original tract the three following Courses Vizt. [15] S 34 E 26 ps to a bounded white oak then [16] E S E 28 ps to a bounded

White oak sapling by a Glade then [17] S 26 E 15 ps untill it intersects the Sixth line of Williams Advantage aforesaid then by said line [18] S 7 E 14 ps to the Beginning thereof then still bounding on Williams Advantage Reversed the three following Courses to wit. [19] S 35 E 34 ps [20] South 94 ps [21] S 35 W 33 ps to the third line of a tract ~~of~~ said land called James's Inlett then by said line [22] East 9 ps Untill it intersects the Ninth line of the original tract then with said line [23] S 20 W 19 ps to a stone a bounder at the end thereof then [24] N 70 E 40 ps [25] N 56 E 19 ps to the Given line of a tract of land called Johns lot then [26] S 35 E 9 ps to the first line of James's Inlett aforesaid then by said line [27] N 50 E 53 ps to a stone placed at the Beginning of said land being a boundary of the original tract then [28] S 60 E 36 ps [29] S 20 E 10 ps to the Sixth line of James's Inlett aforesaid then bounding on said line [30] S 55 W 63 ps to the first line of Johns lot aforesaid then with said line [31] S E 19½ ps to the end thereof then [32] S S W 60 ps to a stone a boundary at the end of the first line of a tract called Abbyssinia granted to James Maddan also a boundary of the land called Amoss Range Surveyed for the aforesaid William amos (of James) then bounding on Amoss Range reversed the two following Cour. Vizt. [33] N 25 E 53 ps to a stone then [34] N 54½ E 56½ ps to the end of the 14th line of ~~a tract~~ the original tract being S 20 E 2 ps distant from a bounded White oak a boundary of the original tract then running with and bounding on the Original tract the 13 following Cour. Vizt. [35] S 76 E 34 ps [36] N E 46 ps [37] S 64 E 82 ps to a stone where stood a bounded Water Oak sapling then [38] N E by N 64 ps [39] N 17 W 78 ps [40] N 40 E 50 ps [41] E N E 41 ps to a stone placed E N E 1 ps distant from a bounded White oak sapling standing on the East side of a branch [42] N 55 W 15½ to a bounded White oak then beginning tree of a tract of land called Joshua Choice then [43] W N W 150 ps [44] North 32 ps to a bounded Hicory then [45] N 40 E 20 ps to a stone between a marked Hicory and Marked white oak [46] North 40 ps to a stone a boundary of the original tract then [47] N 31½ W 28 ps to the tenth line of a tract called Joshuas Forest then by said line ~~to the~~ [48] S 77 W 25 ps to the Beginning thereof then bounding on said land reversed the three following Courses to wit ~~[illegible]~~ [48] S 3 E 57 ps [50] S 40 W 221 ps [51] N 37 W 70 ps and thence &c. four hundred and Sixty five acres and one Quarter of an acres by the Name of Normandy

86
98
19
38
58

June 13th 1792.

There is on the Vacant land Improvement 375 pounds of fence on log house 14 feet by 12 other old Houses not much value

£4-8-0

		acres	acres
Normandy Originally Gt. for		475	
Deficiency in Measure	33	33 3/4	
Foul of Joshuas Forest	3/4		441 1/4
Shews the beginning of the first Vacancy	B	7	
Shews the Beg: of the 2d Vacancy	C	0 1/2	
Shews the beg: of the 3d Vacancy	D	5	
Shews the Beg: of the 4th Vacancy	E	0 3/4	
Shews the Beg: of the 5th Vacancy	F	2	
Shews the Beg: of the 6th Vacancy	G	0 1/4	24
Shews the Beg: of the 7th Vacancy	H	8 1/2	465 1/4
Now called Normandy			465 1/4 acres

N

State of Maryland Ss.

By virtue of a special warrant Granted out of the Land office for the western shore of this State on the 28th of December 1791 to lay out and Resurvey for Robert Kirkwood of Harford County a tract or Parcel of land called Janes Delight partly in Baltimore and partly in Harford Countys Originally on the 4 day of august 1790 granted the Said Robert Kirkwood for 148 1/2 acres according to its ancient Meter & bounds Nevertheless Correcting and amending any Error In the original Survey and by my out lines adding any Vacant land thereto Contiguous as appears &c.

I Daniel Scott surveyor of Harford County Hereby Certify that I Have Resurveyed for him the Said Robert Kirkwood the aforesaid tract of land according to its ancient meter & bounds Beginning on The Platt at the letter A and Runs as ⅌ Table of Courses and find the same to contain 147 acres being one acre & a half less than Originally Granted for. I have also by virtue of the aforesaid Warrant added the Quantity of 175 acres of attiguous vacancy laying In three Parcels. And lastly I have reduced the whole into one Entire tract bounded as follows to wit. lying partly in Harford and partly in Baltimore Counties Beginning at a bounded white oak Sapling Standing on the South Side of a Run a branch of Deer Creek the last boundary of the original tract called Janes Delight also the beginning of the land called old mans Meadow Surveyed for Thomas Ayres of Harford County And Running thince with and bounding on old mans Meadows thus Seven following Courses Vizt. S 86 E 16 ps to a bounded white oak then 2 N 52 E 39 ps to a stone at two bounded Chesnuts then 3 N 33 W 30 ps to a marked Rock ~~stone~~ then 4 N 11 W 13 ps to a stone at a bounded Chesnut then 5 N 31 E 30 ps to a bounded white oak then 6 N 79 E 32 ps to a bounded Chesnut then 7 N 21 W 22 ps to a bounded Hicory Sapling Near a marked long Rock on the North side of the aforesaid Run a boundary of Old mans Meadow aforesaid then 8 N 62 W 122 ps 9 N 55 1/2 E 32 ps to a bounded Small Red oak and a small bounded Chesnut then 10 N 28 1/2 W 60 ps 11 N 83 W 14 ps 12 N 10 E 32 ps to a bounded Chesnut Sapling then 13 S 83 1/2 E 100 ps to a bounded Black oak on the East side of a hill then 14 S 19 E 25 1/2 ps to a bounded white oak Sapling then 15 S 25 W 69 ps to a bounded white oak Sapling then 16 S 7 W 16 1/2 ps to a bounded Chesnut Sapling then 17 S 80 E 18 ps to a bounded Chesnut Sapling On a hill then 18 N 46 E 101 ps to a bounded water Oak among some Rocks Then 19 S 48 E 46 ps to two bounded white oak Saplings about 2 ps on the East Side of a branch then 20 S 1 E 47 ps to two bounded Chesnut Saplings then 21 S 28 W 54 ps to a large Rock marked TH then 22 S W by S 109 ps to a bounded Spanish oak a boundary of a tract called Crooked Design Granted to Thomas Hope then bounding on said land 23 S 60 E 38 ps to the Second line of the land Called Slades Chance Surveyed for William Slade (of Josias) then by said line 24 S 62 W 114 ps to two bounded white oak Saplings Growing from one Root the Second boundary of Slades Chance then still bounding on said land 25 S 1 E 56 ps to the end of the first line of the land called Russells Chance Surveyed for Thomas Russell Then 26 S 70 W 13 1/2 ps to the first line of the original tract then with said line 27 S 11 W 28 1/2 ps to a stone a bounder at the End thereof also a boundary of Russells Chance then Running with and bounding on the out lines of the original tract the Seven following Courses Vizt. 28 S 62 W 41 ps to a bounded black oak then 29 West 49 ps to a bounded Spanish Oak then 30 S 61 1/2 W 6 ps to a bounded Chesnut then 31 N 21 W 42 ps to a stone at a bounded black oak then 32 N 69 W 44 ps to a stone and a bounded Small Hicory the beginning of the land called Shipleys Adventure then 33 N 13 E 117 ps to a bounded Chesnut then 34 N 62 1/2 E 25 ps to a bounded Chesnut on a barren Hill a bounder of the Original tract also a boundary of Shipleys Adventure Then 35 N 2 1/2 E 66 ps to a bounded Chesnut and a bounded Small Hicory on a hill a Boundary of Shipleys Adventure then 36 S 79 E 28 ps to a stone where stood a Bounded black oak Sapling a boundary of Old mans Meadow aforesaid then Running with and bounding on said land the following Courses to wit 37 S 17 W 30 ps to a bounded Chesnut then 38 S 52 E 30 ps to a bounded Chesnut and bounded black oak Sapling then 39 S 23 E 22 ps to a bounded Hicory Sapling then 40 N 81 E 24 ps to a Bounded white oak the last boundary of old mans Meadow also a bounder of the original tract and thence &c. for three hundred & twenty Nine acres by the Name of Janes Delight Enlarged January 5. 1792

Dan Scott

		acres	acres
Normandy Originally Gt. for			475
Deficiency in Measure		33	
Soul of Joshuas Forest		3/4	33 3/4
			acres 441 1/4
Shews the beginning of the first Vacancy	B		7
Shews the Beg: of the 2d Vacancy	C		0 1/2
Shews the beg: of the 3d Vacancy	D		5
Shews the Beg: of the 4th Vacancy	E		0 3/4
Shews the Beg: of the 5th Vacancy	F		2
Shews the Beg: of the 6th Vacancy	G		0 1/4
Shews the Beg: of the 7th Vacancy	H		8 1/2
			24
			465 1/4
Now called Normandy			465 1/4 acres

N

State of Maryland Ss.

By virtue of a special warrant Granted out of the Land office for the western shore of this State on the 28th of December 1791 to lay out and Resurvey for Robert Kirkwood of Harford County a tract or Parcel of land called Janes Delight partly in Baltimore and partly in Harford Countys Originally on the 1st day of august 1790 granted the Said Robert Kirkwood for 148 1/2 acres according to its ancient Meter & bounds Nevertheless Correcting and amending any Error In the original Survey and by my out lines adding any Vacant land thereto Contiguous as appears &c.

I Daniel Scott surveyor of Harford County Hereby Certify that I Have Resurveyed for him the Said Robert Kirkwood the aforesaid tract of land according to its ancient meter & bounds Beginning on The Platt at the letter A and Runs as ~~p~~ Table of Courses and find the same to contain 147 acres being one acre & a half less than Originally Granted for. I have also by virtue of the aforesaid Warrant added the Quantity of 175 acres of attiguous vacancy laying In three Parcels. And lastly I have reduced the whole into one Entire tract bounded as follows to wit. lying partly in Harford and partly in Baltimore Counties Beginning at a bounded white oak Sapling Standing on the South Side of a Run a branch of Deer Creek the last boundary of the original tract called Janes Delight also the beginning of the land called old mans Meadow Surveyed for Thomas Ayres of Harford County And Running thence with and bounding on old mans Meadows the Seven following Courses Vizt. S 86 E 16 ps to a bounded white oak then 2 N 52 E 39 ps to a stone at two bounded Chesnuts then 3 N 33 W 30 ps to a marked Rock ~~stone~~ then 4 N 11 W 13 ps to a stone at a bounded Chesnut then 5 N 31 E 30 ps to a bounded white oak then 6 N 79 E 32 ps to a bounded Chesnut then 7 N 21 W 22 ps to a bounded Hicory Sapling Near a marked long Rock on the North side of the aforesaid Run a boundary of Old mans Meadow aforesaid then 8 N 62 W 122 ps 9 N 55 1/2 E 32 ps to a bounded Small Red oak and a small bounded Chesnut then 10 N 28 1/2 W 60 ps 11 N 83 W 14 ps 12 N 10 E 32 ps to a bounded Chesnut Sapling then 13 S 83 1/2 E 100 ps to a bounded Black oak on the East side of a hill then 14 S 19 E 25 1/2 ps to a bounded white oak Sapling then 15 S 25 W 69 ps to a bounded white oak Sapling then 16 S 7 W 16 1/2 ps to a bounded Chesnut Sapling then 17 S 80 E 18 ps to a bounded Chesnut Sapling On a hill then 18 N 46 E 101 ps to a bounded water Oak among some Rocks Then 19 S 48 E 46 ps to two bounded white oak Saplings about 2 ps on the East Side of a branch then 20 S 1 E 47 ps to two bounded Chesnut Saplings then 21 S 28 W 54 ps to a large Rock marked TH then 22 S W by S 109 ps to a bounded Spanish oak a boundary of a tract called Crooked Design Granted to Thomas Hope then bounding on said land 23 S 60 E 38 ps to the Second line of the land Called Slades Chance Surveyed for William Slade (of Josias) then by said line 24 S 62 W 114 ps to two bounded white oak Saplings Growing from one Root the Second boundary of Slades Chance then still bounding on said land 25 S 1 E 56 ps to the end of the first line of the land called Russells Chance Surveyed for Thomas Russell Then 26 S 70 W 13 1/2 ps to the first line of the original tract then with said line 27 S 11 W 28 1/2 ps to a stone a bounder at the End thereof also a boundary of Russells Chance then Running with and bounding on the out lines of the original tract the Seven following Courses Vizt. 28 S 62 W 41 ps to a bounded black oak then 29 West 49 ps to a bounded Spanish Oak then 30 S 61 1/2 W 6 ps to a bounded Chesnut then 31 N 21 W 42 ps to a stone at a bounded black oak then 32 N 69 W 44 ps to a stone and a bounded Small Hicory the beginning of the land called Shipleys Adventure then 33 N 13 E 117 ps to a bounded Chesnut then 34 N 62 1/2 E 25 ps to a bounded Chesnut on a barren Hill a bounder of the Original tract also a boundary of Shipleys Adventure Then 35 N 2 1/2 E 66 ps to a bounded Chesnut and a bounded Small Hicory on a hill a Boundary of Shipleys Adventure then 36 S 79 E 28 ps to a stone where stood a Bounded black oak Sapling a boundary of Old mans Meadow aforesaid then Running with and bounding on said land the following Courses to wit 37 S 17 W 30 ps to a bounded Chesnut then 38 S 52 E 30 ps to a bounded Chesnut and bounded black oak Sapling then 39 S 23 E 22 ps to a bounded Hicory Sapling then 40 N 81 E 24 ps to a Bounded white oak the last boundary of old mans Meadow also a bounder of the original tract and thence &c. for three hundred & twenty Nine acres by the Name of Janes Delight Enlarged January 5. 1792

Dan Scott

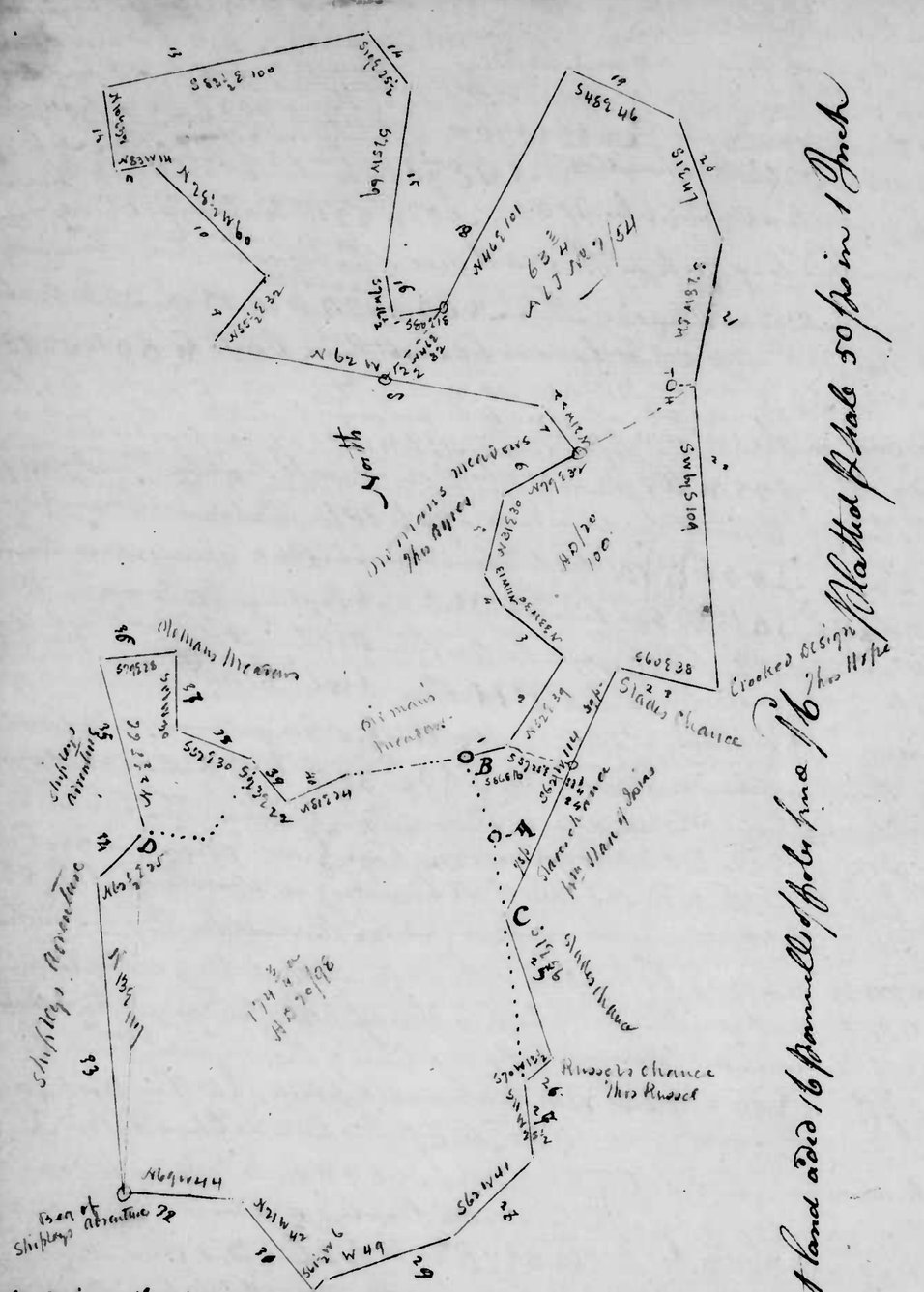

A Beg: of the original Gt. for 148½ a. } acres
deficient in Measure ---- 1½ } 147
B Beg: of the first Vacancy 167½
C Beg: of Second Vacancy --- 2¼
D Beg: of third Vacancy 12¼ } 182
B Beg: of James Delight Enlarged ---- 329 acres
In Plain black lines original dotted

This is on the Vacant land added to Bonnell's Bonds

Harford County Ss 71

By virtue of a special warrant Granted out of the land office on the western Shore in the State of Maryland on the 17th of march 1791 To resurvey and lay out for William Richardson of said County all that tract of land called Stoney Batter originally on the 15th of February 1774 Granted William James for 170 acres Jarrets Discovery originally on the day of Granted for acres part of Charlies Bountey originally on the day of Granted for acres — Never the less Correcting and amending any error in the Original Surveys — And by my out lines add any vacant land thereto Contiguous as appears &c and the said William Richardson having ordered only that tract called Stoney batter aforesaid to be resurveyed by virtue of the aforesaid warrant.

I Daniel Scott Surveyor of Harford County do hereby Certify that I resurveyed and Carefully laid out for and in the name of him the said William Richardson all that tract of land called Stoney Batter according to its ancient meets and bounds as shewed to me, Beginning at the letter A marked on the E thence by Table of Courses for 170 acres — I also Certify that I have Excluded twenty acres that lyeth within the bounds of Elder Surveys called Bonds Enlargement & Bonds Forest and Seven acres that lyeth within the bounds of an Elder Survey called Charlies Bountey and have added to the said land twenty five Acres of Vacant land in two parcels Beginning for the out lines of the resurvey at the End of the first line of a tract of land called Charlies Bountey and Running thence and bounding on the Second line of said land 1 N 70½ W 182 p. then 2 S 19½ W 10 p. to a tract called Addition then bounding on that land 3 S 70½ E 210 p. to the fourth line of a tract called Bonds Enlargement then with said line 4 N 44 W 9 p. to the end thereof then bounding on Bonds Enlargement the two following Courses Viz.t 5 N 86 E 50 p. 6 S 49 E 50 p. then — 7 S 8 E 10 p. to a tract called Bonds Forest then bounding on that land 8 N 63½ E 76 p. to Bonds Enlargement aforesaid then bounding on said land the two following Courses Viz.t 9 N 7 E 54 p. 10 N 86 E 17 p. to a tract called Cipels Adventure then bounding on that land 11 N 48 W 200 p. to the first line of Charlies Bountey aforesaid thence &c one hundred & Sixty Eight acres by the name of

March 15th 1792. Dan.l Scott

A Beg: of the original in black dotted line
B Beg: of the Resurvey in plain lines
C & D is Vacancy added
E is land taken away by Charlies Bountey
F is land taken away by Bonds Enlargement & Bonds Forest

Stoney Batter Rec.t by Gr.t	170 acres	
Foul of Elder Surveys ------	27 ------	143 acres
Vacancy added ------		25
Now called ------		168

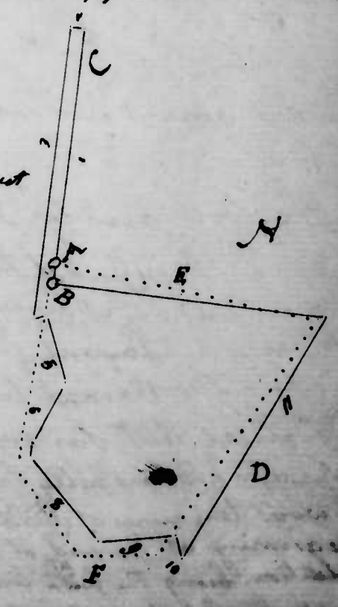

Platted Scale 100 p.
In 1 Inch ---

Harford Cou[illegible] Ss. By virtue of a Special warrant Granted out of the Land office on the western Shore in the State of maryland on the 20th of april 1791. to resurvey and lay out for Henry Cooper of said County a tract or parcel of land called Coopers Chance Enlarged lying And being in the County aforesaid originally granted to Henry Cooper June 28th 1771 for 187 acres Nevertheless Correcting and amending any error In the original and by my out lines add any vacant land thereto Contiguous And to Exclude such part that is taken away by Elder Surveys.

I Daniel Scott Surveyor of Harford County do hereby Certify that I resurveyed and carefully laid out for and in the name of him the said Henry Cooper all that tract of land called Coopers Chance Enlarged according to its ancient Meter & bounds, as shewed to me, Beginning at the letter A marked on the platt & thence by Table Courses for 187 acres I also Certify that I Have Excluded four acres part thereof that is taken away by an Elder Survey called Johnsons Range and have added to the said land twenty eight acres and a Quarter of Vacant land In two parcels Beginning for the out lines of the resurvey at the beginning trees of the Original tract called Coopers Chance Enlarged and Running thence 1 East 77 ps 2 S E 32 ps S 7½ W 42 ps to the End of the N 80 E 20 ps line of the original then 4 S 30 E 122 ps 5 S 11 W 46 ps 6 N W 20 ps 7 S W 61 ps 8 N 46½ W 60 ps 9 S 43½ W 65 ps 10 N 24 W 7 ps 11 N 25 E 36 ps 12 N 21½ W 62 ps 13 N 83 W 64 ps 14 N 20½ W 22 ps 15 N 26¾ E 118 ps 16 N 63½ W four ps 17 N 29 E 11 ps to the End of the N 29 E line of the original thence &c. two hundred And Eleven acres and a Quarter by the name of Coopers Chance Enlarged again.

March 24th 1792.

Platted p Scale 100 ps in Inch Dan Scott Sur

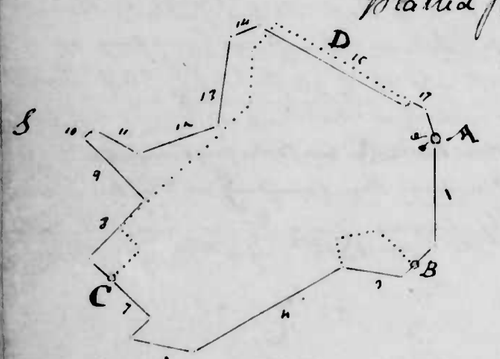

A beg: of the original in dotted lines & the Beg: of Resurvey in plain lines
B Beg: of the first Vacancy
C Beg: of the Second Vacancy
D land taken away by an Elder Surv

Coopers Chance Enlarged 2d by Gt	187	
Fowl of Johns Range	4	183
Vacancy added		28½
Now called Coopers Chance Enlarged again		211¼

on the vacant land 100 parcells of fence — 7/6

Harford County Ss. By virtue of a Common warrant Granted Out of the land office on the western Shore in the State of Maryland on the first day of June 1790 to Survey & Lay out for John Forwood of said County ten acres of Vacant land.

I Daniel Scott Surveyor of Harford County do hereby Certify that I Surveyed and carefully laid out for and in the name of him the said John Forwood ten acres of vacant land lying and being in the County aforesaid Beginning at the end of the N 50 E 11 ps line of a tract of land called Brothers Addition being the fourth line of said land and Running thence 1 S 40 E 12 ps Down the Creek 2 N 9 E 24 ps 3 N 2 E 12 ps untill it intersects the S 48 W 54

ps line of a tract of land called Mount Pleasant then 4 S 48 W 20 ps to the end of said line then Still bounding on said land the two following Courses viz 5 North 57 ps 6 N 50 E 13 ps to the first line of a tract of land called Success then 7 N 75 W 8 ps to End of said line then Still bounding on that land the two following courses Viz 8 N 37½ W 63 ps 9 N 11 E 60 ps to Samuel Webbs land called Neglect then 10 N 79 W 6 ps 11 S 11 W 65 ps 12 S 39 E 60 ps to the End of the North line of Brothers Addition then 13 South 70 ps to the end of the N 10 W 14 ps line of said land and thence &c. for Ten acres by the Name of the String April 7th 1791.

Dan Scott Sur

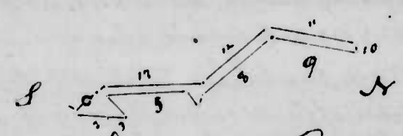

Platted p Scale 100 ps in 1 Inch

Harford County Ss. By virtue of a Common warrant Granted Out of the land office On the western Shore in the State of Maryland on the Ninth day of February 1792 to Survey And lay out for Henry Adam Sutton of Baltimore County Forty acres of Vacant land.

Paid

I Daniel Scott Surveyor of Harford County do hereby Certify that I surveyed and carefully laid out for and in the name of him the said Henry Adam Sutton Forty acres of Vacant land lying & being in Harford County and on Deer Creek Beginning at a bounded Rock marked thus I A S on the west side and within Six feets of Deer Creek and Running thence 1 N 42 E 40 ps 2 S 42 E 40 ps 3 S 42 W 64 ps 4 S 49 E 34 ps 5 N 85 E 38 ps 6 S 6 E 48 ps 7 N 74 W 103 ps thence &c. forty acres by the name of Ledger Demane June 6th 1792.

Dan Scott Sur

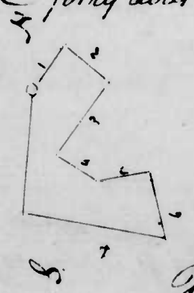

Platted p Scale 100 ps in 1 Inch

Harford County Ss. By virtue of a Common Warrant Granted out of the land office on the western Shore in the State of Maryland on the fourth day of october 1791 to survey and lay out for Henry Myers of said County twelve acres of vacant land.

I Daniel Scott Surveyor of Harford County do hereby Certify that I surveyed and Carefully laid out for and in the name of him the said Henry Myers two hundred

And two acres of Vacant lying & being in the County aforesaid Beginning at a stone at the end of the N 57 W 28 ps line of James McComass's land and Running thence [1] North 14 ps to a stone [2] N 10 E 24 ps to a stone [3] West 20 ps to a stone [4] S 60 W 27 ps to a stone [5] N 32 W 33 3/4 ps to a stone in the fifth line of a tract of land called Orrs Survey thence bounding on said line reversly [6] S 70 W 9 ps Reversing said land and bounding thereon the three following Courses Vizt. [7] West 20 ps to a place West one perch distant from a bounded Spanish Oak Sapling [8] North 40 ps to two bounded white oak saplings [9] S 76 W 55 ps to a stone Marked F A in a glade a boundary of a tract called Mount Vernon Surveyed for John Brine then reversing said Land and bounding thereon the three following Courses Vizt. S 34 E 55 ps to a Stone marked F A Set in the side of a hill [11] S 21 W 66 ps to a bounded white oak Sapling on the west side of a branch [12] S 60 W 24 ps to a bounded water oak Sapling Near the top of a hill the last boundary of a tract of land called Young Bradfords Barrens Surveyed for George Amoss thence bounding on the Given line of said Land [13] S 26 W 130 ps to a bounded Stone and a bounded Red oak the beginning of said land also the beginning of a tract called Good Hope Surveyed for Griffith Evens thence reversing the given line of said land and bounding thereon [14] N 63 1/2 E 71 ps to the end of the fifteenth line of said land then still reversing said land And bounding thereon the four following Courses Vizt. [15] S 9 W 90 ps to a bounded White oak [16] S 54 W 7 1/2 ps [17] S 32 W 12 ps to a bounded Stone [18] S 15 E 25 ps to a tract of land called Gratuity Surveyed for William McComass thence bounding on said land reversly [19] N 35 E 180 ps to a stone and two bounded Red oak saplings Standing on the side of a hill at the end of the fourth line of said land thence [20] N 82 E 82 ps to a stone at the End of the third line of a tract called Harpers Resolution Surveyed for Samuel Harper thence reversing said land and Bounding thereon the two following Courses Vizt. [21] N 17 W 60 ps to a place S 53 1/2 E one perch distant from a bounded Chesnut and thence &c. for two hundred and Two acres by the Name of Mount Vernant. June 6th 1792

Dan Scott Mc

this land procalmated by Joshua Crow and Edward Crow and Certified of their proclamation Made the 6th day of January 1794 called Mount Vernant Secured Contains the same Quantity of land and Courses

Dan Scott Mc

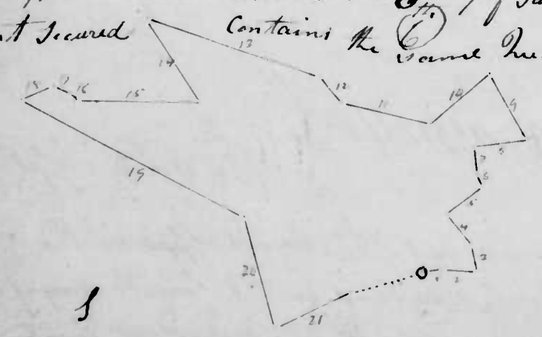

Platted ⅌ Scale 100 ps In one Inch

N

S

Harford County. Ss. By virtue of special warrant Granted out of the Land on the western shore in the State of Maryland on the 28th of May 1792 to resurvey & lay out for Henry Myers of said County a tract of land called Myers's Gentility originally on the 11 day of April 1792 granted to the said Myers for 22 1/2 acres Never the less Correcting and amending any Error in the Original Survey and by my out lines add any Vacant land thereto Contiguous as appears &c.

I Daniel Scott Surveyor of Harford County do hereby Certify that I resurveyed and carefully laid out for and in the name of him the said Henry Myers all the aforesaid Tract of land called Myers's Gentility according to its ancient Meter & bounds as shewed to me, Beginning on the platt at letter A which Contains twenty two acres and a half the same as originally Granted for I have also Added one hundred and forty one acres of Vacancy laying in two parcels And lastly I have reduced the whole into one Entire tract bounded as follows to wit Beginning at a bounded Hiory Sapling and a bounded white oak Sapling Standing Near a spring called Dixons Spring which empties into a Branch of Deer Creek called the Great Branch the last boundary of the original tract called Myers's Gentility also a boundary of the land called Contestable Manor and Running thence [1] N 74 W 50 ps [2] N 60 E 18 ps [3] N 18 E 66 ps to a Flat Rock marked H then [4] N W 29 ps Untill it intersects the S 77 1/4 E 91 ps line of Contestable manor aforesaid then with said line [5] S 77 1/4 E 65 ps to the end thereof thence Still Running with and bounding on said land the Eight following Courses Vizt. [6] N 19 E 47 ps [7] N 46 E 60 ps [8] S 60 E 20 ps [9] South 60 ps [10] S 30 W 93 ps to two bounded white oak saplings growing from one Root a Boundary of the Original tract then [11] S 80 E 60 ps to two bounded white oak Saplings on the South Side of the Great Branch aforesaid a boundary of Contestable manor aforesaid then [12] N 41 E 46 ps then [13] S 30 E 38 1/2 ps to a place N 65 E 12 ps distant from a bounded white oak Sapling Standing about 4 ps on the NW side of a large Rock a boundary of the land called Casters addition then [14] S 65 W 12 ps to said Boundary then bounding on Casters Addition Reversly the three following Courses to wit [15] S 65 W 166 ps [16] S 5 W 100 ps to a bounded Black oak Sapling a boundary of Casters addition then [17] West 63 ps to the N 36 E 90 ps line of Contestable manor aforesaid then with said line [18] N 36 E 57 ps to the end thereof then still Running with and bounding on the said land the following Courses to wit [19] N 16 W 80 ps [20] N 74 E 60 ps and then to the Begining for one Hundred and Sixty three acres and a half by the Name of Ability June 15th 1792

Dan Scott Mc

		acres
A Beg: of the Original Contains		22 1/2
C Beg: of the 1st vacancy	66 1/4 acres	
D Beg: of the 2d vacancy	74 3/4	141
B beg: of Ability		163 1/2 acres

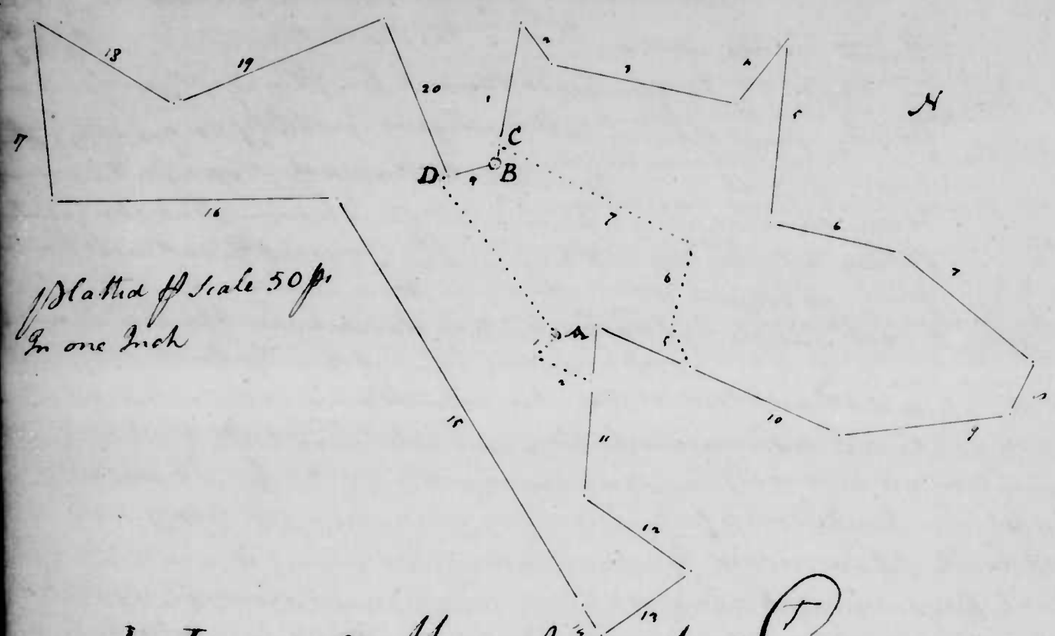

Plotted pr Scale 50 pr In one Inch

State of Maryland Ss.

By virtue of especial war:rant granted out of the Land office for the western Shore of This State on the 30th of June 1791 to lay out and resurvey for John Scarbrough of Harford County the following lands lying And being in the County aforesaid and Contiguous to Each other Vizt. Part of Clarks Dunmurry In Antrim Originally On the 20th of May 1725 Granted John Clark for 350 acres[2] part Of Gilers & Websters Discovery originally on the 13th of October 1732 granted to Jacob Giles & Isaac Webster for 1119 acres[3] Part of Center originally on the 16th of November 1749 granted to Isaac Webster for 258 acres[4] Part of Renshaws Delight Originally On the day of Granted for acres[5] Part of Ruckmans Enlargement originally Granted to for acres Nevertheless Correcting and amending any errors in the Originaly Surveys and by my out lines add any vacant land Thereto Contiguous as appears &c. And the said John Scarbrough Having ordered only Part of Clarks Dunmurry in Antrim part of Gilers & Websters Discovery and part of Ruckmans Enlargement to be Resurveyed by virtue of the aforesaid warrant:

I Daniel Scott Surveyor of Harford County do hereby Certify that I have Resurveyed and carefully laid out for him the said John Scarbrough Part of Clarks Dunmurry in Antrim according to its ancient meter & bounds as shewed to me beginning on the Platt at the letter A and Runs as pr Table of Courses and finds the same to Contain 40 acres Part of Gilers & Websters Discovery as

Bounded by Commissioners beginning on the platt at the letter B and Runs as pr Table of Courses and find the same to Contain 29 acres and part of Ruckmans Enlargement According to ~~their~~ its ancient Meter & bounds as shewed to me beginning at the letter C by Runs as pr Table of Courses and find the same to Contain 219 acres I have also Excluded the Quantity of 32 acres part of Ruckmans Enlargement lying foul of Elder tracts Vizt. Foul of Clarks Dunmurry in Antrim in two parcels 7½ acres foul of Thos Desire 6 acres foul of Peace proclaimed 4¾ acres in 2 parcels & foul of Abrahams Inheritance 13¾ acres I have also by virtue of the aforesaid warrant added the Quantity of 23 acre of attiguous vacancy lying in Seven parcels And lastly I have reduced the residue of the originals tracts as aforesaid and the vacant land Added into one entire tract bounded as follows Vizt. lying in Harford County Beginning at a stone placed at two white oaks marked with Six Notches Each Standing by the East side of a branch Descending into Broad Creek Said trees being the beginning of Thos Renshaw Senr deed of Gift to Thos Renshaw Junr and Running Thence bounding on the second Course of said deed[1] S 39 E 66 pr Untill it intersects the fifty fifth of the original tract called Giles & Websters discovery then with said line[2] N 56 E 69 pr to the end thereof then Still bounding on said land[3] S 74 E 50 pr then[4] N 46 E 84 pr to the end of the fourteenth line of a tract called Center then bounding on The Given line of said land[5] S 78 E 51 pr untill it intersects a tract of land called Placed by Commissioners at the end of the 21 line of a tract called Abrahams Inheritance then by said land[6] N 36 W 109 pr Renshaws Delight[7] S N 26 E 44 pr to a stone marked BT ~~of said land then~~ to a stone marked BT of said land then[8] N 4 W 22 pr[9] S 65 W 7 pr to a bounded white oak the beginning tree of a tract called Peace proclaimed then Running with & bounding on said land the five following Courses Vizt.[10] S 65 W 36 pr[11] N 55 W 36 pr[12] S 20 W 78 pr[13] N 75 W 41 pr[14] N N E 61 pr untill it intersects the third line of a tract called Thomas's Desire Then by said line[15] S 33 W 138 pr to the beginning thereof then still bounding On said land[16] West 52 pr then[17] North 120 pr[18] N 42½ E 118 pr to a stone placed By Commissioners at the end of the thirtyeth line of Giles & Websters Discovery aforesaid Then bounding on said land reversly the two following Courses Vizt.[19] N 38 E 48 pr[20] N 26½ W 9 pr to the fourth line of a tract called Ashmores adventure then by said Line[21] S 40 W 31 pr to the beginning thereof then still bounding on said land the three following Course Vizt.[22] N W 41 pr[23] S W 50 pr[24] N W 6 pr to the beginning of Ashmores adventure aforesaid then bounding on the Given line of said Land[25] S 87½ W 33 pr Untill it intersects the Eleventh line of a tract called Ashmores Choice then by said line[26] S 53 E 7 pr to the beginning thereof Then[27] S 33 E Still bounding on said land 19 pr[28] South 235 pr to the end of four perches on the Sixth line of the Original tract called Clarks Dunmurry In Antrim then Running with and bounding on said land the two following Courses Vizt.[29] S 86 W 96 pr[30] South 63 pr untill it intersects the Sixty Seventh line of Giles & Websters Discovery aforesaid then bounding on said Line[31] N 61 W 40 pr to the first Course of Renshaws deed aforesaid and then &c. for 279 acres by the name of Johns Expence. June 22. 1792.

Dan Scott Sur

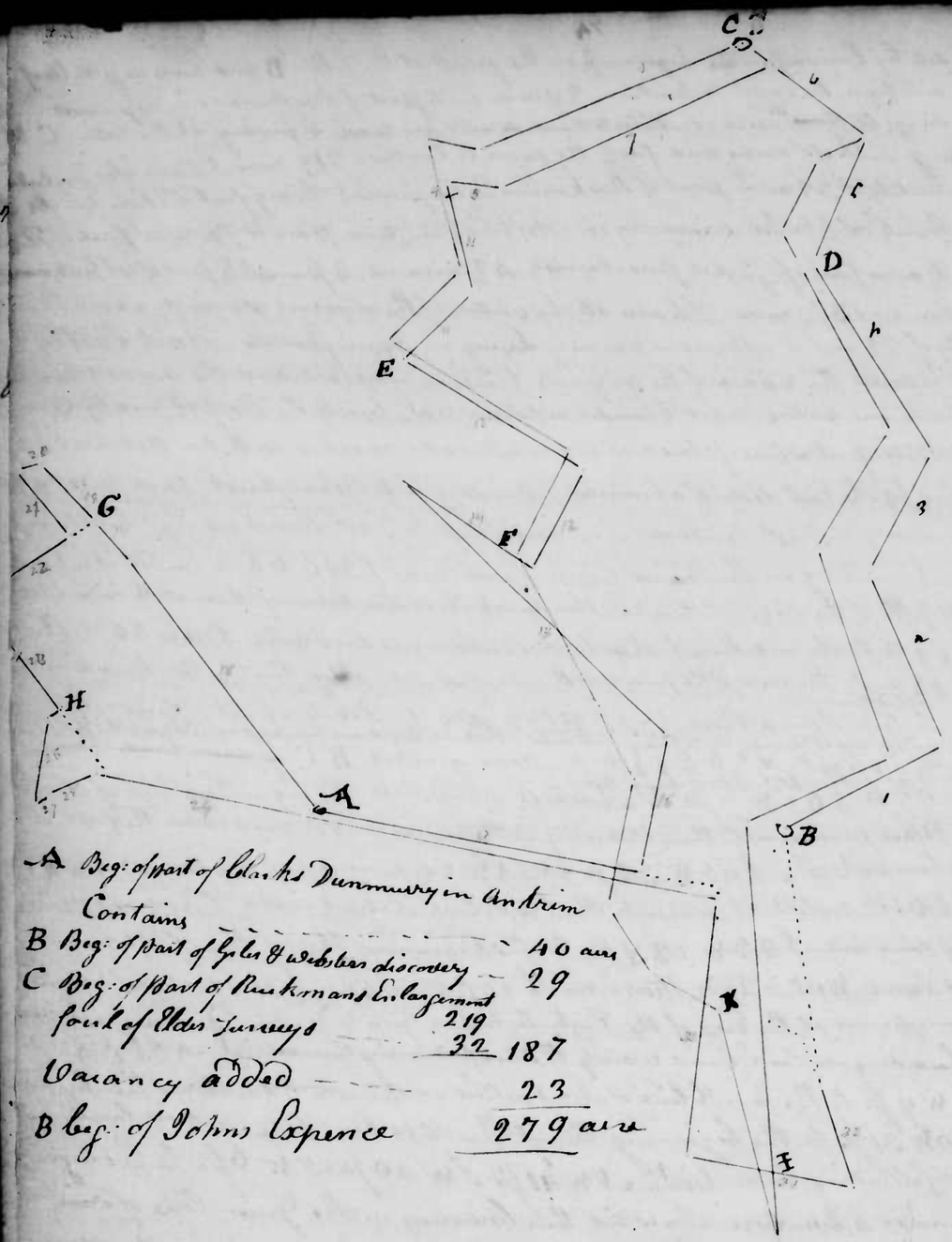

A Beg: of part of Clarks Dunmurry in Antrim Contains — 40 acres
B Beg: of part of Giles & Websters discovery — 29
C Beg: of part of Ruckmans Enlargement 219
foul of Elder Surveys — 32 — 187
Vacancy added — 23
B beg: of Johns Expence — 279 acre

State of Maryland ⊕ ss

By virtue of a special warrant Granted out of the land offi[illegible] For the western Shoe of this State on the 8th day of June 1792 to lay out and Resurvey for Robert Brierly of Harford County all the tract or parcel of land called Peru Originally on the 7th day of June 1792 granted to the said Robert Brierly for 35 acres — Nevertheless correcting and amending any Error in the original Survey and by my out line add any vacant land thereto attigu[illegible] as appeares &c.

I Daniel Scott Surveyor of Harford County hereby Certifies that I Have Resurveyed and carefully laid out for the said Robert Brierly the aforesaid tract according to its ancient mites & bounds and fine it Contains 35 acres as originally Granted for — I also have by virtu[illegible] of the aforesaid added the Quantity of 573 acres of vacant land in thre[illegible] Parcels. And Lastly I have reduced the whole into one entire tract Bounded as follows (to wit) lying in Harford County Beginning at A Parcels of Rocks Standing Edgeways in the Stream of the Island Branch one of which is marked HB the beginning of the original tra[illegible] Called Peru and Running thence N81W 54 ps to a bounded white Oak then S70W 20 ps S2E 36 ps S75W 54 ps N2W 10 ps N8[illegible] W96 ps N12W 19 ps S82E 20 ps to a bounded white oak then N8E 34 ps S82W 94 ps untill it intersects the Given line of a tract called Good hope then N32E 300 ps to two bounded Red ~~white~~ oaks and abou[illegible] White oak Standing on the North E side of the Island branch the Beginning trees of good hope then N38E 18½ ps N26 ps E 20½ ps N 50 ps W12 ps N30W 30 ps N76W 34 ps to a stone in and near the East side of a small Marsh descending to the southward then S61W 30 ps N73W 74 ps S48W 35 ps N64W 79 ps NW 24 ps untill it Intersects the land called Contestable Manor then S80E 108 ps to a bounded white oak Standing on the South side of a Glade called the Round Meadow a bounder of Contestables Manor then Running with and bounded on said land the 4 following Courses Vert. N22E 80 ps S63½E 138 ps to a bounded red oak of said land S24E 167 ps S7[illegible] 46 ps Untill it Intersects a tract called Casters Addition then bou[illegible]ing on said land reversed S44 ps then N86W 121 ps to a bounded Water oak Standing at a foot of a stoney point on the South Side

Of Island Branch then [31] S 12 W 160 ps [32] S 89 E 96 ps to a boun
Water oak then [33] N 17 E 110 ps [34] N 72 E 46 ps Untill it intersects Carte
Addition aforesd then [35] E 83 ps [36] S 66 W 128 ps [37] S 120 ps [38] E 28 ps untill it
Intersects the Line of originall tract then with said line [39] N E 31 ps to the end
thereof then running with and bounding on the original tract the four
following Courses virt. [40] E S E 10 ps [41] S 31 E 33½ ps [42] S 60 E 33 ps [43] S 7 W
14½ ps to abounded white Oak standing on the South side of Deer
Creek abounder of the Original tract [44] S 66 W 27 ps then [45] S 37 W 127
to a place N 54 W 3 ps distant from abounded red oak standing on the
West side of a road then [46] S 54 E 3 ps to said bounded red oak then [47] N
64 E 68 ps [48] S 66 E 30 ps [49] S 30 E 40 ps to abounded white Oak by the
West side of a branch about 28 ps above a long Rock marked ND
abounder of the land called Monto Santo then [50] S 40 W 122 ps un
till it intersects the Seventh line of the land called Poteets Fields
6 ps from the end thereof then running with and bounding on said
Land the five following Courses virt. [51] N 89 W 6 ps to a stone [52] S 69
W 38 ps [53] N 42 W 20 ps [54] N 75 W 36 ps to abounded white oak Sapling
of Poteets Fields [55] S 42 W 70 ps then [56] N 47 W 66 ps [57] S 81 W 40 ps [58] N 15 W
24 ps [59] N 81 E 20 ps to two bounded white Saplings growing from One
Root then [60] N 66 E 144 ps [61] N 39 ps to a bounded white oak and bounded
Red oak then [62] N 51 E 22 ps [63] S 54 E 32 ps [64] N 37 E 82 ps to the end of
Seven ps on the 8th line of the original tract then bounding on
said line [65] N 83 W 28 ps then [66] S 75 W 114 ps [67] S 18 W 38 ps to a
bounded water oak near a bend of deer Creek then [68] N 63 W 70 ps
[69] S 33 W 68 ps [70] S E 20 ps [71] S 36 W 30 ps [72] N W 44 ps [73] N 36 E 30 ps
to abounded white oak then Still [74] N 36 E 91 ps to that part of a
Rock Marked A Still [75] N 36 E 19 ps then [76] E S E 45 ps [77] N 63
E 34 ps to abounded white oak then [78] S 85 E 66 ps to abounded
Stone a boundary standing at the end of the eighth line of the
Original tract then running with and bounding on the original
tract the two following Courses Virt. [79] N 52 E 76 ps and then with
a straight line to the beginning Containing 608 acres more or less
by the name of Amoss & Myers ~~[illegible]~~ Puzzle

Surveyed May 25 day 1793. Dan Hoff M C

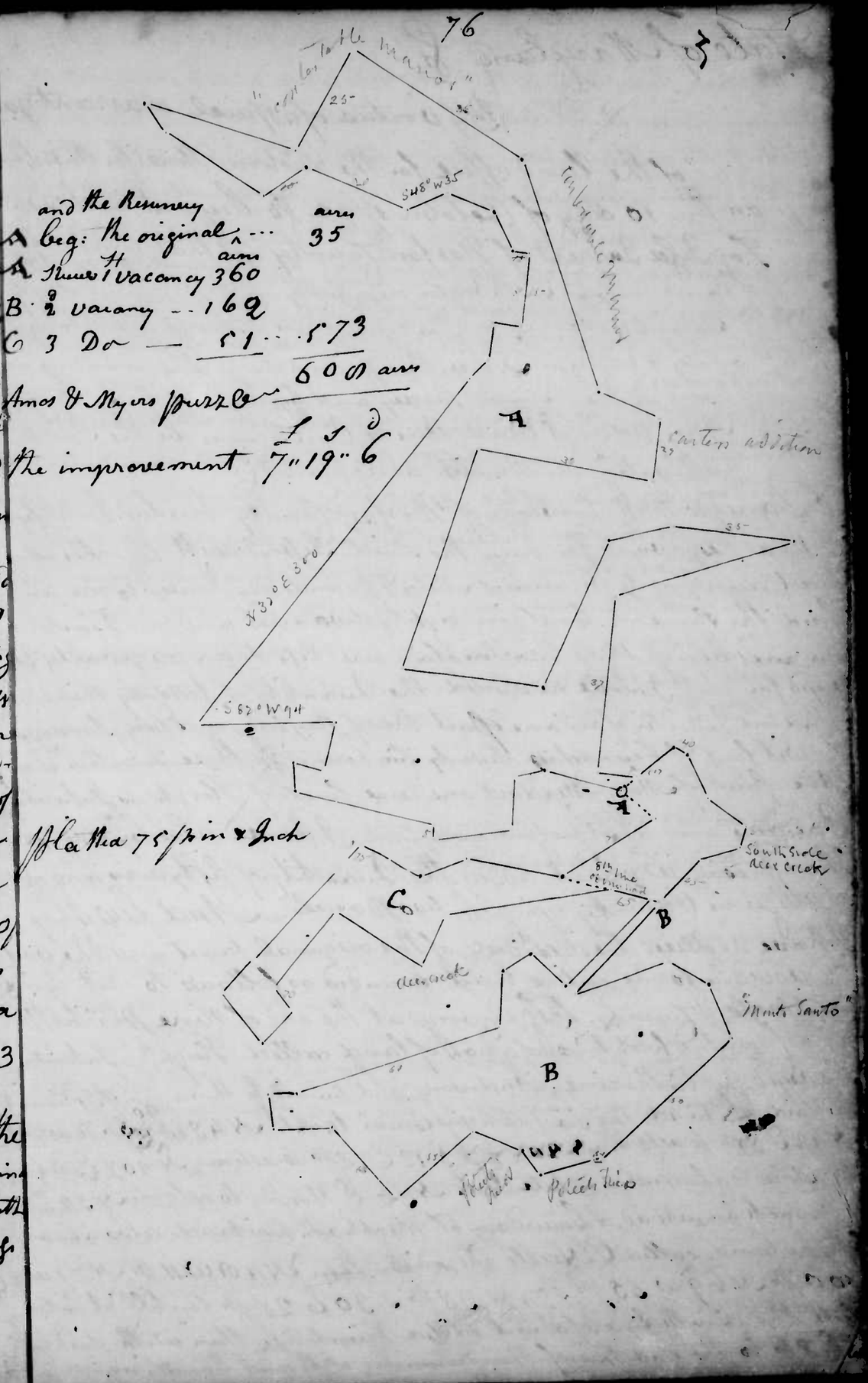

and the Resurvey

			acres
A	beg: the original	...	35
A	Survey 1st vacancy	acres 360	
B	2d vacancy	.. 162	
C	3 Do	— 51	.. 573
			608 acres

Amos & Myers Puzzle

	£	s	d
the improvement	7	19	6

State of Maryland Ss.

By virtue of a special warrant gou
Out of the land office for the western shore for this Sta
on the 10th day of October 1792 to lay out and resur
For Jesse Jarrett of Harford County all that tract or par
of land called North Wales originally on the day of
Granted to for acres according to its ancie
not paid Meter & bounds Nevertheless correcting and amending an
Errors in the original Survey and by my out lines to add
Any Vacant land thereto Contiguous be the same
Cultivated or otherwise as appears &c.

I Daniel Scott Surveyor of Harford County hereby Certify
I have Resurveyed for him the said Jesse Jarrett Esq. the afore
tract according to its ancient Meter & bounds as Shewed to me, and
find the same to Contain eighty two acres and one Quarter of
an acre being three Quarters of an acre less than originally Su
veyed for — I have excluded the Quantity of twenty Nine a
And one Quarter of an acre part thereof laying in Elder Surveys
to wit foul of Friendship twenty Six acres and three Quarters of an
Acre foul of Mou Meadow one acre foul of Hugh's Inheritan
One acre and a half of an acre — I have also by virtue
The aforesaid warrant added the Quantity of fifty acres and a h
of attiguous Vacancy lying in two parcels — And lastly
I have reduced the residue of the original tract and the va
cy added into one entire tract bounded as follows to wit lyin
in Harford County Beginning at the end of Nine perchs &
a half on the first line of a tract of land called Hugh's Inheritan
Surveyed for Catherine Anderson and Running thence with & boun
On said land the Six following Courses to wit 1 N 48 W 90½ ps to aston
2 N 42 E 80 ps to a stone 3 S 48 E 18 ps to a stone 4 N 20½ E 26
to a stone & a bounded white Oak 5 N 36 E 24 ps to a stone 6 N 52 E
to a rock in a road a boundary of Hugh's Inheritance also a boun
of the land called O'Neills Paradise then 7 N 40 W 11 ps 8 N 79 W
100 ps 9 N 69 W 55 ps 10 S 74 W 38 ps 11 S 30 E 28 ps Untill it inter
sects the Nineth line of a tract called Friendship then with said li
8 ps to the end thereof then running with and bounding on —

Friendship the four following Courses to wit 12 N 84 E 32 ps 13 S 7 W 30 ps
14 S 89 W 20 ps 15 N W by W 60 ps then 17 S 71 W 37 ps untill it inter
sects the 19th line of a tract called Addition to James Forest the
by said line 18 S by E 23 ps to the beginning thereof then bound
ing on addition to James Forest reversely the two following
courses to wit 19 E 60 ps 20 S E 212 ps and with a streight line to
the first beginning Containing one hundred and three acres
and a half an acre more or less by the Name of North Wales
Corrected December 5th 1792 —

the original Surveyed for			acres 83
Deficient in Measure 3/4			
Foul of Elder Surveys 29¼		30	53
A Shews the 1st Vacancy		22¼	
B Shews the 2d		28½	50½
A Shews the Beg: of North Wales corrected			103½

Dan Scott Sur

there is on the Vacant land 36 apple trees 129 pen of fence — £3..0..6

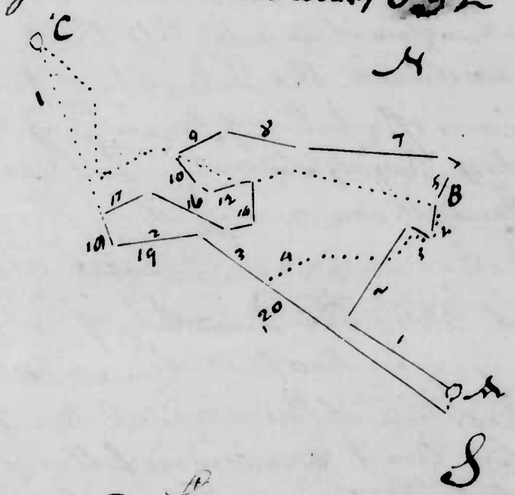

Platted pr Scale 100 ps in 1 Inch

State of Maryland Ss.

Paid By Virtue of Special warrant Granted out of the land office for the western shore of this State on the 22 day of December 1791 to lay out for William Slade junior of Harford County thirty Six acres of vacant land

I Daniel Scott Surveyor of Harford County do hereby Certify that I have surv
and carefully laid out for him the said William Slade (of Ezekiel) a tract or par
land bounded as follows vizt. lying in Harford County Beginning at a mar
stone Set up in and near the East side of a Glade of winters Run and Running
thence 1 N 70 E 69 ps to the end of Six ps and a half on the third line of a tract called
McComasses Meadow then Running with and bounding on said land the five
following Courses to wit 2 S 20 W 53½ ps 3 S 50 E 104 ps 4 N 75 E 44 ps 5 N 50 E 32 ps 6 N 20 E
20 ps then 7 S 30½ E 3 ps to a bounded Chesnut Sapling a boundary of the land called

Friendship Enlarged Surveyed for Richard Hope then [8] S 12 E 18 pr untill it intersects the W by S line of atract called Addition to James Forest then with said line [9] W by S 17 pr to the end thereof then still bounding on Addition to James Forest the three following Cours Vist [10] S W 85 pr [11] West 80 pr [12] South 70 pr untill it intersects Land called Mistake then [13] N 67 W 23 pr to the end of the first line of atract called Diness Lot then Running with and bounding on said land the 4 following Cours Vist [14] N 67 W 4 pr [15] S 35 W 10 pr [16] S 82 W 24 pr [17] S 36 W 23 pr untill it intersects the Given line of atract called Armagh then with said line [18] N N E 24 pr to a Stone & Chery tree where formerly stood the Beginning trees of Armagh aforesaid Then bounding on said land [19] W N W 102 pr untill it intersects a line drawn S by W from a bounded white oak the beginning tree of atract called Henleys Repose then [20] N by E 135 pr to a stone then [21] S 74 E 23½ pr to a stone and thence by a streight line to the beginning Containing one hundred and Ninety three acres and a half of Land more or less by the Name of Slades Last thift January 30. 1792 - -

Dan Scott Sur

N

Platted p Scale 50 pr in 1 Inch

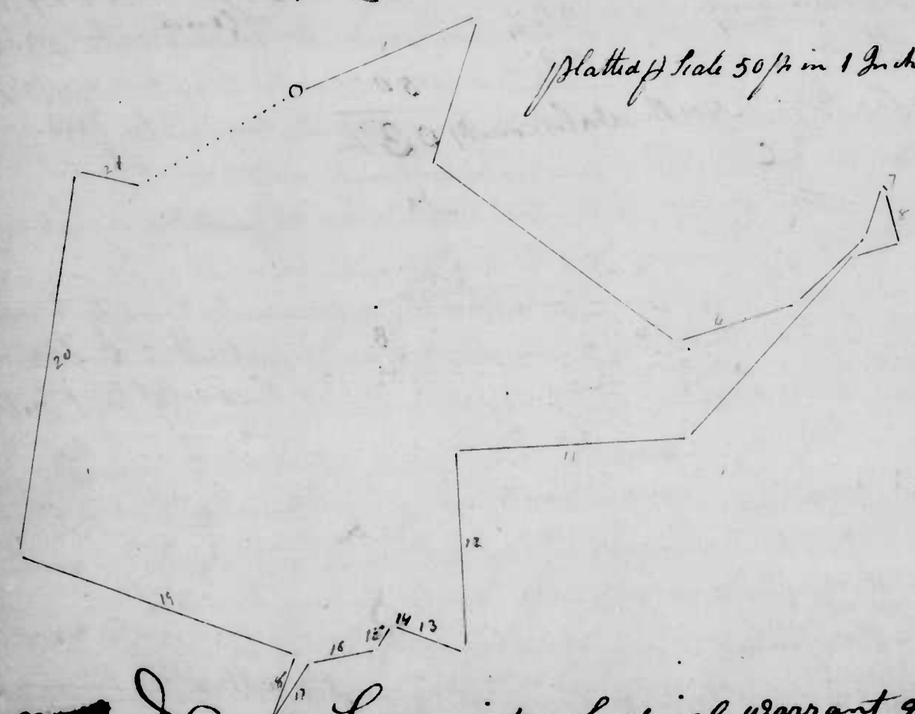

Harford County Ss By virtue of a special warrant granted out of the land office on the western shore in the State of Maryland on the 11th day of December 1792 to lay out for Peirce Creigh of said County twenty acres of vacant land.

Paid

I Daniel Scott Surveyor of Harford County hereby Certify that I surveyed and carefully laid out for and in the name of him the said Peirce Creigh a parcel of land lying in the County aforesaid Beginning at the end of the eleventh line of atract of land called Addition to James Forest [18] and Running thence bounding on said Land the four following Courses Vist [1] E by N 40 pr [2] S E by E 40 pr E S E 40 pr [4] S S E 7½ pr to atract of land called James Forest thence Bounding on said land the three following Courses Vist [5] W N W 38 pr [6] N W by W 40 pr [7] W by S 40 pr and then with a streight line to the Beginning Containing three acres and a half more or less by the Name of Creaghs Discovery Surveyed November 27th day 1793

N

Platted p Scale 50 pr in Inch Dan Scott Sur

There is on this Survey 70 pannells of old fence worth 8/

S

Harford County Ss By virtue of a special warrant Granted out of the Land office on the western Shore in the State of Maryland on the 11th day of December 1792 to lay out for Peirce Creigh of said County twenty acres of vacant land three acres and a half part of said warrant Executed on atract called Creaghs Discovery.

Paid

I Daniel Scott Surveyor of Harford County hereby Certify that I surveyed and laid out for him the said Peirce Creagh atract of land lying in the County aforesaid Beginning at the end of the seventeenth line of atract of land called Addition to James Forest as settled by Commission and Running thence bounding on said land reversly the two folling Cours Vist [1] S 49½ E 220 pr [2] S 29¼ W 63 pr [3] S 27 E 4 pr [4] N E by N 69 pr [5] N W 218 pr to a stone and then with a streight line to the beginning Containing 21¼ acres by the name of New Addition Surveyed November 27th 1793. Dan Scott Sur

Platted p Scale 50 pr in 1 Inch

S

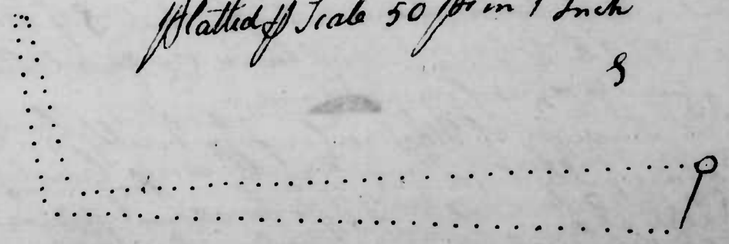

N

Harford County Sr By virtue of a special warrant granted out of the
Land office on the western Shore in the State of Maryland on the
not paid 13th day of February 1787 to survey and lay out for William
Horner of said County 17½ acres of vacant land.

I Daniel Scott Surveyor of Harford County hereby Certify that I Surv
And carefully laid out for him the said William Horner eleven acres of
Vacant land lying in the County aforesaid Beginning at the
End of the second line of a tract called Williams Chance it being
the S 73 E 66 pr line and Running thence with that line reversi
N 73 W 5 pr S 7½ E 17 pr S 8½ W 24 pr S 8½ E 58 pr N 82½ E 26
N 35 W 40 pr N 40 E 38 pr thence &c Eleven acres by the Name of
Williams delight Surveyed 10th of February 1788 Dan Scott MC

S N Platted pr Scale 100 pr in 1 Inch

Harford County Sr
By virtue of Special warrant granted out of the land
office on the western Shore in the State of Maryland
Not paid on the 9th of November 1791 to survey and lay out
for William Amoss of said County fifty acres of
Vacant land 14¼ acres part of which was Executed on
another tract as appears &c

I Daniel Scott Surveyor of Harford County hereby Certify that I
Surveyed and carefully laid out for him the said William Amoss
thirty five acres and three Quarters of vacant land lying in the
County aforesaid Beginning at a Rock Stone it being the beginning
of a tract called Mount Pleasant and Running thence and bounding
On that land the 3 following courses Vizt. E 18 pr N 14 pr N 47 W 10 pr
to a tract called Amosses Range then bounding on that land N 79 E
41 pr to a tract called Better than Nothing then S 9 pr to Amosses
Range aforesaid then bounding on said land the two following Cours
Vizt. S 40 W 35 pr S 62 E 87 pr to a tract called Parsons Necess
then bounding on that land the three following Cours Vizt. S 60
W 32 pr S 7 E 28 pr S 60 W 38 pr to Mount Pleasant aforesaid
thence &c 35¾ acres by the Name of Edenburgh June 23 1792
Dan Scott MC

79

Platted pr Scale 50 pr in 1 Inch

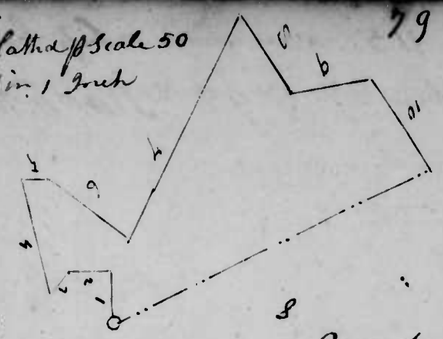

Harford County Sr
By virtue of Special warrant granted
out of the land office on the western
Shore in the State of Maryland on
10th day of November 1791 to Resurvey
and lay out for John Love Esqr of said
County a tract of land called Wexford Originally
On the 10th day of June 1734 granted William Hunter
for 100 acres according to its ancient Meter & bounds Never
the less correcting and amending any Error in the original
Not paid Survey and by my out lines add any vacant land
thereto Contiguous as appears &c

I Daniel Scott Surveyor of Harford County hereby Certify that I resur
veyed and carefully laid out for and in the Name of him the said John
Love the aforesaid tract or parcel of land called Wexford according to its
ancient Meter & bounds as shewed to me, (allowing 2 degrees and ¾ for
variation) which Contains 105 acres, I also Certify that I have
Added ten acres of vacant land lying in two parcels Beginning
for the first vacancy at the letter B which Contains 7½ acres Beg:
for the Second vacancy at the letter C which Contains 2½ acres I
also Certify that I have Reduced the said tract with the vacancies
Added into one entire tract bounded as follows Vizt. lying in
Harford County Beginning at the beginning of the original
Survey and Running thence bounding on the original Survey the
Six following Courses Vizt. S 47¾ E 80 pr S 19¾ W 45 pr S 2¾ E
60 pr S 76 W 65 pr N 47¾ W 100 pr N 31 E 25 pr to a tract of land
called Bonds Lott then bounding on said land Reversly as settle by
Commission N 49 W 41 pr to a tract of land called Turkey Forrest then
Bounding on said land Reversely as settled by Commission N 50 pr
to the end of first line of a tract called Nobles Wonder then bounding
on said land S 52¾ E 18 pr to the fifth line of a tract called Johnsons
Chance thence bounding on said line S 2¾ E 32 pr to the end thereof
thence bounding on the given line of said land S 56¼ E 31 pr
to the beginning of said land it being in the sixth line of the original
Survey thence bounding on the first line of Johnsons Chance and also on
the said line of the Original Survey N 31 E 50 pr thence still bounding
on Johnsons Chance the 3 following Courses Vizt. N 47¾ W 4 pr S 32
¼ W 20 pr N 52¾ W 2 pr to the 3 line of Nobles Wonder aforesaid then
bounding on said line N 32¼ E 88 pr to the fourth line of a tract called Little
Brittain then bounding on said line S 2¾ E 20 pr to the given line

Original Survey and thence &c. for 115 acres more or less by the
Name of Wexford Resurveyed October 27th 1792. Dan Scott

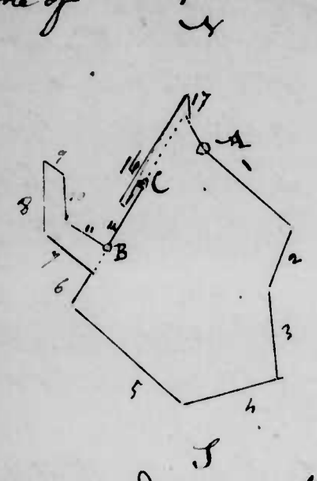

A Beg: of the Original in Black dotted lines also
Beg: of Resurvey in plain black lines

	acres
Wexford Qu.t by Grant	100
Surplus	5
B & C Vacancies added	10
Now called Wexford Resurveyed	115

There is on the vacant land 56 pannells of old fence 7/6

Platted p Scale 100 ps in 1 Inch

Harford County Ss. By virtue of a warrant Granted out of
Land office on the western Shore in the State of Mary
not paid On the 11th day of October 1792. to Survey and lay
for Joseph Miller of said County nineteen acres of vacant
Land

I Daniel Scott Surveyor of Harford County hereby Certify that I
And carefully laid out for him the said Joseph Miller nineteen acres
Vacant land lying in the County aforesaid and on the North
of Deer Creek Beginning at a bounded white oak tree Stan
on the South side and within about 4 ps of a small Branch
Which decends into deer Creek and Running thence S 4½ E
137 ps W 16 ps N 30 ps W 24 ps N 55 ps thence &c. for nine
acres more or less by the name of Millers first attempt October
the 20th day 1792. (Dan Scott

Platted p Scale 100 ps in 1 Inch

Harford County Ss. By virtue of a Common warrant gra
Out of the land office on the western Shore in
not paid State of Maryland on the 9th day of February 17
to Survey and lay out for Richard Dallam Esq
County one acre of vacant land.

I Daniel Scott Surveyor of Harford County hereby Certify th
Surveyed and carefully laid out for him the said Richard Dallam
of vacant land lying in the County aforesaid and on the Mouth

Bennet Jarrett
(a)
Pearce Creigh

Caveated in the Land Office
November 25. 1795
Ordered that the Surveyor of Harford
County lay down any lands that he
May be Directed by either Party as
Necessary &c.

that I have at the instance of the plaintiff laid down
The following land called New Addition Beginning
At the letter A

Original Survey and thence &c. for 115 acres more or less by the
Name of Wexford Resurveyed October 27th 1792. Dan Scott

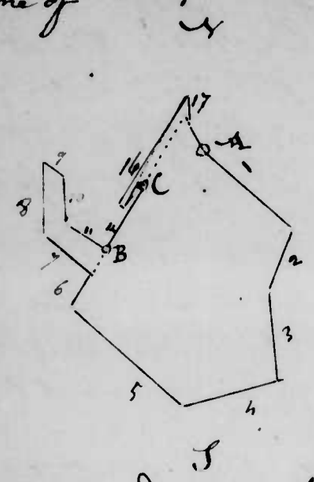

A Beg: of the Original in black dotted lines also
Beg: of Resurvey in plain black lines

	acres
Wexford Qu.t by Grant	100
Surplus	5
B & C Vacancies added	10
Now called Wexford Resurveyed	115

There is on the vacant land 56 pennells of old fence 7/6

Platted p Scale 100 ps in 1 Inch

Harford County Ss. By virtue of a warrant Granted out of
Land office on the western Shore in the State of Mary
not paid On the 11th day of October 1792. to Survey and lay
for Joseph Miller of said County nineteen acres of vacant
Land

I Daniel Scott Surveyor of Harford County hereby Certify that I
And carefully laid out for him the said Joseph Miller nineteen acres
Vacant land lying in the County aforesaid and on the North
of Deer Creek Beginning at a bounded white oak tree Stan
on the South side and within about 4 ps of a small Branch de
Which decends into deer Creek and Running thence S 4½ E
137 ps W 16 ps N 50 ps W 24 ps N 55 ps thence &c. for nine
acres more or less by the name of Millers first attempt October
the 20th day 1792. (Dan Scott Sur

Platted p Scale 100 ps in 1 Inch

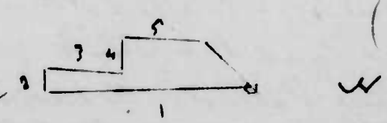

Harford County Ss. By virtue of a Common warrant gra
Out of the land office on the western Shore in
not paid State of Maryland on the 9th day of February 179
to Survey and lay out for Richard Dallam Esq
County one acre of vacant land.

I Daniel Scott Surveyor of Harford County hereby Certify th
Surveyed and carefully laid out for him the said Richard Dallam
of vacant land lying in the County aforesaid and on the Mouth

Bennet Jarrett
(a)
Pearce Creigh

Caveated in the Land Office
November 25. 1795
Ordered that the Surveyor of Harford
County lay down any lands that he
May be Directed by either Party as
Necessary &c.

that I have at the instance of the plaintiff Laid down
The following land called New Addition Beginning
At the letter A

Original Survey and thence &c. for 115 acres more or less by the Name of Wexford Resurveyed October 27th 1792. Dan Scott

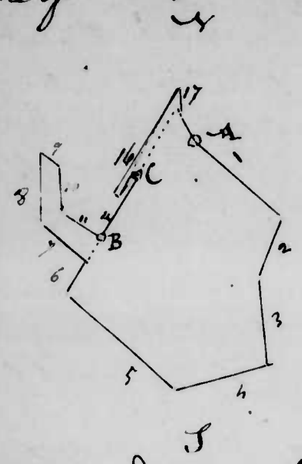

A Beg: of the Original in black dotted lines also the Beg: of Resurvey in plain black lines

	acres
Wexford Qu.t by Grant	100
Surplus	5
B & C Vacancies added	10
Now called Wexford Resurveyed	115

There is on the vacant land 56 pennells of old fence 7/6

Platted p Scale 100 p in 1 Inch

Harford County Ss. By virtue of a warrant Granted out of the Land office on the western shore in the State of Maryland On the 11th day of October 1792. to Survey and lay out for Joseph Miller of said County nineteen acres of vacant Land

not paid

I Daniel Scott Surveyor of Harford County hereby Certify that I Surveyed And carefully laid out for him the said Joseph Miller nineteen acres of Vacant land lying in the County aforesaid and on the North side of Deer Creek Beginning at a bounded white oak tree Standing on the South side and within about 4 p.s of a small Branch ~~deer~~ Which decends into deer Creek and Running thence S 4½ E 137 p.s W 16 p.s N 50 p.s W 24 p.s N 55 p.s thence &c. for nineteen acres more or less by the Name of Millers first attempt October the 20th day 1792. Dan Scott

Platted p Scale 100 p in 1 Inch

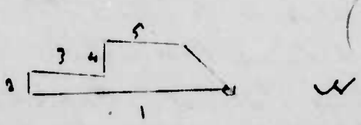

Harford County Ss. By virtue of a Common warrant granted Out of the land office on the western shore in the State of Maryland on the 9th day of February 1792 to Survey and lay out for Richard Dallam Esq. of said County one acre of vacant land.

not paid

I Daniel Scott Surveyor of Harford County hereby Certify that I Surveyed and carefully laid out for him the said Richard Dallam 37 acres of vacant land lying in the County aforesaid and on the Mouth of

80

Winters Run Beginning at the beginning of a tract of land called Chilberry Hall and Running thence and bounding on Chilberry Hall N 70½ W 146 p.s to the third line of a tract called Abingdons Widow then bounding on said line S 54 E 23 p.s to the end thereof Still bounding on said land the two following Courses Viz.t S 7 W 22½ p.s S 85 W 60 p.s then S 42½ E 34 p.s S 81 E 64 p.s thence &c. for thirty seven acres more or less by the name of Dallams Fishery Surveyed Sept. 8th 1792. Dan Scott

Platted p Scale 100 p.s in 1 Inch

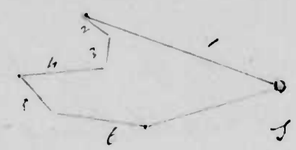

~~State of Maryland~~ ~~Harford County~~ Ss. By virtue of a Order from the Chancellor for this State on the 11th day of may 1792 to Correct a Certificate of Resurvey called Halls Close by excluding such part that lies foul of Elder Surveys and Return a Corrected certificate for the remaining Quantity on the 28th day of November 1786 was resurveyed for Colo. Josias Carvel Hall for 42 acres by virtue of a special Warrant granted him out of the land office for this the 31st day of December 1785.

not paid

I Daniel Scott Surveyor of Harford County hereby Certify that I have resurveyed and carefully laid out for him the said Josias Carvel Hall of said County the aforesaid tract or parcel of land Excluding such part thereof as lies within the bounds of Elder Surveys lying & being in Harford County Beginning for the out lines of the Resurvey at a large Stone where stood the beginning tree of Cookes Chance at being at a Cove near the Mouth of a branch called Cuckolds Run and Running thence down said Branch and bounding thereon the two following Courses Viz.t 1 East 8 p.s 2 S 60 E 5 p.s to the end of a long point making into Swan Creek at the mouth of said branch then Running up and Bounding on Swan Creek the five following Cours Viz.t 3 N 36 W 14 p.s N 48 W 16 p.s 5 N 60 W 20 p.s 6 N 35 W 18 p.s North 21 p.s then 8 S 87 W 2½ p.s to a tract called Addition to Halls Park then bounding on that land Reversed the two following Courses Viz.t 9 S 4 W 20 p.s 10 S 35 E 18 p.s thence &c. for 2¼ acres by the name of Halls Close Corrected Sept. 22d day 1792. Table Course of the Original there was only one line Resurveyed N 43 W 42 p.s

Note the original line is plain bla[illegible] also it is the given line of the Resurve[illegible] the resurvey in dotted line

Platted p Scale 30 p in 1 Inch

Dan'l Scott Mr

Harford County Ss

By virtue of a special warrant Granted Out of the land office on the western Shore in the State of Maryland on the 27th day of March 1792 to Survey and lay out for Jacob Bond of Said County Six acres of vacant land.

Paid

I Daniel Scott surveyor of Harford County hereby Certify that I Surveyed and carefully laid out for him the said Jacob Bond two acres and a Quarter of vacant land lying in the County aforesaid & In Gunpowder Neck Beginning at the end of the second line of Huckleberry Hills then Running and bounding on Said land Nort[illegible] 38 p untill it intersects the given line of Dallams Self preservation then bounding on Said line reversed N 85½ W 10¼ p to Bonds Inheritance then bounding thereon reversely S 3 E 38½ p thence &c for two and a Quarter acres by the Name of Browns Neglect april the 3. 1792.

Dan'l Scott Mr

S N Platted 100 p in 1 Inch

Harford County Ss

By virtue of a special warrant granted out the land office on the western Shore in the State of Maryland on the 27th day of March 1792 to Survey and lay Out for Jacob Bond of said County Six acres of Vacant land 2¼ acres part of said warrant being Executed on a tract called Browns Neglect.

Paid

I Daniel Scott Surveyor of Harford County hereby Certify that I Surveyed and carefully laid out for him the said Jacob Bond 14 acres of vacant land lying in the County aforesaid and in gunpowder Neck Beginning at the Original beginning of a tract called Friend Ship and Running thence and bounding on Said land S 13¾ E 22½ p Untill it intersects the land called Merikins Inheritance forever thence bounding thereon 2 S 31¼ W 42 p untill it intersects the end of the N E by N 320 p line of Goldsmiths Neck thence bounding on Said Land 3 N N W 55 p untill it intersects the N 75 E 210 p line of the Addition to Sweaty Banks Bounding thereon 4 N 75 E 209 p to the End of said line thence 5 N 26 E 26 p to the beginning of the Addition to Sweaty Banks thence Running and bounding on the Given line reversed of a tract called ~~Friend Ship~~ first Discovery 6 S 20 p to the end of the S 49 W 87 p line of said tract thence with the said line reversed N 79 E 66 p thence 8 S 4 p untill it intersects the given line of Friend Ship aforesaid and thence &c for fourteen acres by the Name of School House Lot Surveyed april the 4th day 1792. Dan'l Scott Mr

Platted p Scale 100 p In 1 Inch

State of Maryland Ss

By virtue of a special warrant Granted out of the land office on the western Shore of this State on the 20th day of June 1792. to resurvey and lay out for William Bankhead of Harford County all that tract or parcel of land called Williams Troubles Originally on the 12th day of December 1788 Granted to said William Banked for 204½ acres Nevertheless Corrected and amending any Error in the Original Survey and by my out lines add any vacant land thereto Contiguous ~~&c~~

I Daniel Scott Surveyor of Harford County hereby Certify that I Resurveyed for him the said William Banked the aforesaid tract of land according to its ancient Metes & bounds as shewed to me and find the same Contains 203½ acres being one acres less than Originally Granted for I have also added 7¼ acres of vacancy in two parcels and lastly have reduced the whole into one entire tract Bounded as follows viz.t lying in Harford County Beginning at stone the beginning of the Original called Williams Troubles and Running thence N 45½ E 41 p to a stone 2 N 56¼ E 87 p to a bounded Spanish oak a boundary of the Original tract also a boundary of the land called Cowleys Hall then 3 N 52½ E 39 p to a Bounded Red Oak of Cowleys Hall also a boundary of the land called

Poteets Fields then [4] N 1 W 67 pr to abounded Red Oak and a stone
of Poteets Fields then [5] S 89 E 56 pr to abounded Chesnut of Poteets
Fields then [6] N 59 W 40 pr to abounded white oak Sapling then [7]
9 E 24 pr to abounded white Oak Sapling then [8] N 2 W 20 pr [9] N 3
7½ pr to abounded white oak then [10] S 71½ E 40 pr to abounded Sp
nish oak of Poteets fields then [11] N 32 E 23 pr to abounded whi
Oak on the North side of a branch of Poteets fields then [12] N 54
70 pr to abounded white Oak near and on the SW side of a branc
then [13] S 41 W 33 pr untill it intersects the land called Sheans fol
then [14] S E 18 pr to abounded white oak of said land then [15] S 31 W
15 pr [16] S 14 E 13 pr [17] S W 28 pr to abounded white Oak then [18] S 39
48 pr to abounded white oak Standing near some Rocks Standin
Edgeways a boundary of the Original [19] N 28 W 36 pr [20] N 38½ E 2
[21] N 36½ W 49 pr to abounded Chesnut Standing on a hill abou
of the Original also a boundary of the land called Sheans Folly
Running with and bounding on the Sheans folly the Six following
Courses Vizt. [22] N 64 W 16 pr [23] S 65 W 48 pr [24] S 77 W 24 pr [25] S 75½ W 13 p
[26] S 40 W 12 pr [27] S 55 W 31 pr to a bounded Chesnut of said land [28] N 50
47 pr to two bounded white oaks of said Sheans folly then [29] S 20
27 pr to abounded Chesnut then [30] South 118 pr to a bounded Red o
by a parcel of Rocks a boundary of ~~Batchelors~~ Bachelors Hall then [31] N 43 E
pr to a stone of said land also a boundary of the Original an
thence &c for 277½ acres by the Name of Quietness June 10.

Dantz

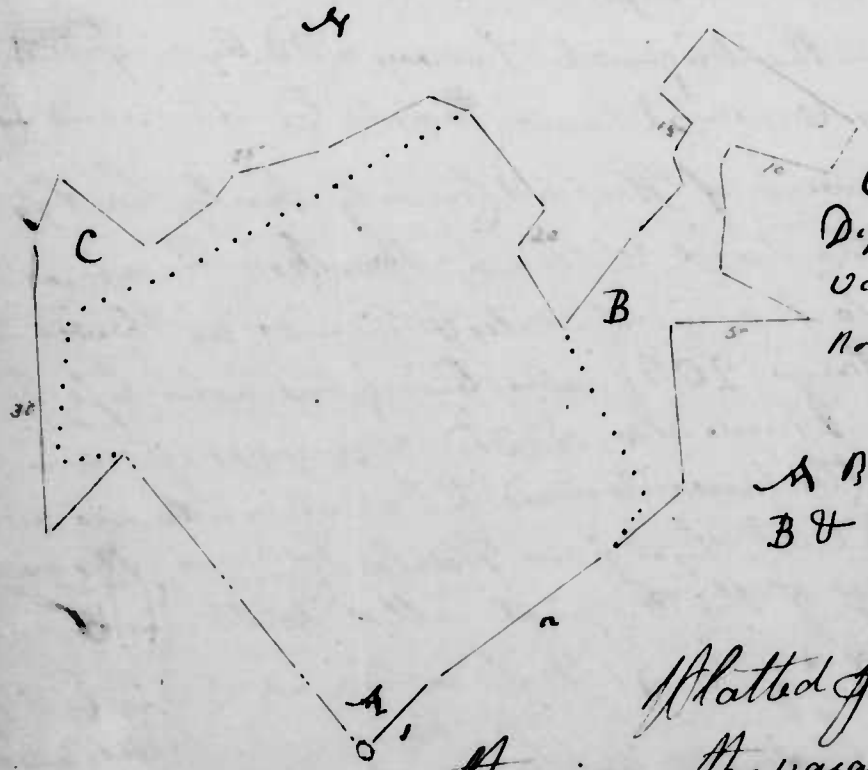

Note the original in
lines the Resurvey in pla
A Shews the beginning o
Original Grant 204½ a
Deficient in Measure 1
Vacancy added
Now called Quietness 2

A Beg: of Resurvey
B & C vacancys added

Platted of Scale 75 pr in

there is on the vacant land 20 Pannels
Mid[illegible] fence and along Pen 3/9

LISTS FRENCH DEAD IN AMERICAN WAR

Assistant at Paris Embassy Finds Names of 39 Which Had Not Been Given.

ADDITIONS NOW TOTAL 81

Many of These Who Fell in Battle in Revolution Overlooked in All Printed Records.

Warrington Dawson, special assistant at the American Embassy in Paris and head of the French Research Department for documents to contribute to the reconstruction of Williamsburg, Va., by John D. Rockefeller Jr., has discovered in the administrative archives of the Ministry of War further names of nineteen French soldiers who died in Williamsburg and twenty in Yorktown between Jan. 1 and July 31, 1782.

These thirty-nine names, added to the forty-two given out on April 30 as having died in Williamsburg in 1781, make eighty-one new names of French soldiers who served and died in America, but had been overlooked in all printed records, since with two exceptions they are not even mentioned in the regimental lists published in 1903 and 1905 in Paris and in Washington under the title "Liste des Combattants Français de la Guerre Américaine, 1778-1783."

The two exceptions are of men listed as having served in America, but whose deaths there were unreported. Both died in Williamsburg, Denis Dumont of Meiun on March 12, 1782, and Jean Seilgnet of Delbourg, in the Dauphiné, on July 21, 1782.

Another Name Added.

One man, not included in these figures, since his death in America was known, had been erroneously reported as having died in New York. It is now proved that he should be added to the Yorktown dead. He was Joseph François Patalier, born at Rouen in 1761, who died in the Yorktown Hospital on April 13, 1782.

The thirty-nine newly discovered names of men whose presence on American soil had not even been known previously, but who gave their lives there, represented many provinces of France, including Alsace, Artois, Auvergne, Beauce, Burgundy, Brie, Dauphiné, Franche Comté, Hainaut, Languedoc, Normandy and Quercy. Among the cities represented were Amiens, Besançon, Grenoble, Lille, Limoges, Orléans, Nancy and Tours.

The regiments represented include the Agenois, Bourbonnais, Gâtinais, Picardy, Royal-Deaux-Ponts, Soissonnais and Touraine as concerns the dead in the Williamsburg Hospital in 1782, and the Bourgonnais, Auxonne, Touraine and Soissonnais as concerns the Yorktown Hospital. Five names of men from the Royal-Deux-Ponts Regiment who died in Williamsburg are particularly noteworthy, as no [illegible] ing this re[illegible]

Tours-en-Picardie, died March 31, 1782.

PERNOT, Nicolas; born at Bayeux, died March 4, 1782.

PIGIBET, Jean-Antoine; born at Alette, died March 6, 1782.

GRANBON, Claude; born at Pont-en-Beauvoisin, died April 3, 1782.

DE ROCHE, Pierre-François; born at Fourine (Lille), died April 16, 1782.

CAILLET, Jean; born at Armanville, died May 9, 1782.

Poteets Fields then [4] N 1 W 67 pr to abounded Red Oak and a stone
of Poteets Fields then [5] S 89 E 56 pr to abounded Chesnut of Poteets
Fields then [6] N 59 W 40 pr to abounded white oak Sapling then [7]
9 E 24 pr to abounded white Oak Sapling then [8] N 2 W 20 pr [9] N 3
7½ pr to abounded white oak then [10] S 71½ E 40 pr to abounded Sp
nish oak of Poteets fields then [11] N 32 E 23 pr to abounded whi
Oak on the North side of a branch of Poteets fields then [12] N 54
70 pr to abounded white Oak near and on the SW side of a branch
then [13] S 41 W 33 pr untill it intersects the land called Shears fol
then [14] S E 18 pr to abounded white oak of said land then [15] S 31 W
15 pr [16] S 14 E 13 pr [17] S W 28 pr to abounded white Oak then [18] S 39½
48 pr to abounded white oak standing near some Rocks standin
Edgeways a boundary of the Original [19] N 28 W 36 pr [20] N 38½ E 2
[21] N 36½ W 49 pr to abounded Chesnut standing on a hill abou
of the Original also a boundary of the land called Shears Folly
Running with and bounding on the Shears folly the six following
Courses Vizt. [22] N 64 W 16 pr [23] S 65 W 48 pr [24] S 77 W 24 pr [25] S 75½ W 13 p
[26] S 40 W 12 pr [27] S 55 W 31 pr to abounded Chesnut of said land [28] N 50
47 pr to two bounded white oaks of said Shears folly then [29] S 20
27 pr to abounded Chesnut then [30] South 118 pr to abounded Red oa
by a parcel of Rocks a boundary of ~~Batchelors~~ Bachelors Hall then [31] N 43 E
pr to a stone of said land also a boundary of the Original an
thence &c for 277½ acres by the name of Quietness June 10.

Dan

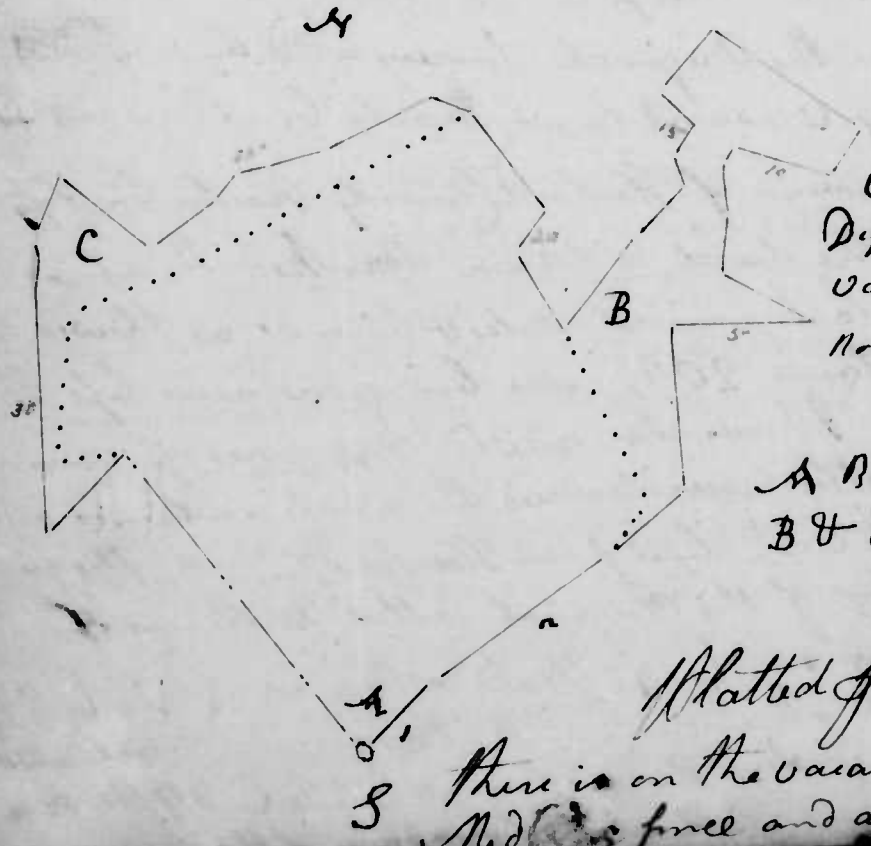

Note the original in
lines the Resurvey in pla
A shews the beginning
Original Grant 204½ a
Deficient in Measure 1
Vacancy added
Now called Quietness 2

A Beg: of Resurvey
B & C vacancys added

Platted of Scale 75 pr in
there is on the vacant land 20 Pannels
Mid[illegible] fence and along Pin 3/9

born at Humstadt; Georges Vbel, born at Kintzinger; Ferdinand Robinson, born at Suick; Balthazar Stohé, born at Stolt, and Erasmus Orkensude, born at Gebermier, Alsace.

Following is a list of the French soldiers who died in the Williamsburg Hospital:

Régiment d'Agenois.

HURSIN, François; born at Pithiviers-en-Beauce, died Jan. 1, 1782.

BOUILLOT, Benoist; born at Charonne-en-Bourgogne, died Feb. 3, 1782.

BAGAGE, Jean; born at Serville, Con. de Nancy, died March 25, 1782.

NOLLY, Laurent; born at St. Omer-en-Artois, died April 15, 1782.

LIGNOT, Pierre; born at Alange-en-Auvergne, died July 5, 1782.

Régiment de Bourbonnais.

HONORE, Jean-Baptiste; born at Amiens, died March 27, 1782.

GALOTET, Jean; born at Bienne-en-Languedoc, died May 19, 1782.

BARBATON, Joseph-Guillaume; born at Vauchampville, died June 4, 1782.

Régiment de Gâtinais.

LAINE, Philippe; born at Tours, died March 24, 1782.

DUMONT, Denis; born at Melun-en-Brie, 1754; enlisted Dec. 7, 1776; died March 12, 1782.

LAJOYE, Jean; born at Besançon, died May 16, 1782.

Régiment de Picardie.

SANSFACON, Jean-Louis; born at La Vaute-en-Vivarais, died June 4, 1782, at the Williamsburg Hospital.

Régiment Royal-Deux-Ponts.

MERKOT, Georges; born at Humstadt, died Jan. 3, 1782.

VBEL, Georges; born at Kintzinger, died Jan. 6, 1782.

ROBISCHON, Ferdinand; born at Suick, died Jan. 12, 1782.

STOHE, Balthazar; born at Stolt-en-Deux-Ponts, died April 6, 1782.

ORKENSUDE, Erasmus; born at Geberwier-en-Alsace, died May 4, 1782.

Régiment de Soissonnais.

GALTIER, Jean; born at La Chapelle-en-Quercy, died Jan. 3, 1782.

Régiment de Touraine.

LERSNE, Augustin; born at Orléans, died Jan. 22, 1782.

Following is a list of those who died in the Yorktown Hospital:

Régiment de Bourbonnais.

SELIGNET, Jean, born at Delbourg-en-Dauphiné in 1746, enlisted March 10, 1765, died July 21, 1782.

Régiment de Gâtinais.

FISSY, Antoine; born at Limoges, died Feb. 1, 1782.

VITRIER, André; died March 3, 1782.

FERETTE, Dominique; born at Mirecourt, died April 3, 1782.

GUILLAUMEBOURG, Antoine; born at Cordneux, died Aug. 4, 1782.

Régiment de Saintonge.

PREVOTS, Charles; born at Bessiers-en-Lorraine, died Jan. 18, 1782.

LIEBERT, Jean-Baptiste; born at Bessoire, died March 20, 1782.

LORRAIN, Georges; born at Pont de Rode, died July 26, 1782.

NALFIN, Rémy; born at Rheims, died July 14, 1782.

SERREE, Jacques; born at Tours, died July 11, 1782.

VILATON, Jean; born at Grenoble, died July 9, 1782.

Régiment de Soissonnais.

LE HUP, Pierre; born at St. Lô-en-Normandie, died Jan. 12, 1782.

HENDOUX, Jean-Philippe; born at Lille, died Feb. 3, 1782.

CONDE, Pierre; born at Condé-en-Haynaut, died March 4, 1782.

BLONDELLE, Nicolas; born at

Poteets Fields then [4] N 1 W 67 pr to abounded Red Oak and a stone
of Poteets Fields then [5] S 89 E 56 pr to abounded Chesnut of Poteets
Fields then [6] N 59 W 40 pr to abounded white oak Sapling then [7]
9 E 24 pr to abounded white Oak Sapling then [8] N 2 W 20 pr [9] N 3
7½ pr to abounded white oak then [10] S 71½ E 40 pr to abounded Spa
nish oak of Poteets fields then [11] N 32 E 23 pr to abounded whi
Oak on the North side of a branch of Poteets fields then [12] N 54 W
70 pr to abounded white Oak near and on the SW side of a branch
then [13] S 41 W 33 pr untill it intersects the land called Sheans folly
then [14] S E 18 pr to abounded white oak of said land then [15] S 31 W
15 pr [16] S 14 E 13 pr [17] S W 28 pr to abounded white Oak then [18] S 39½
48 pr to abounded white oak standing near some Rocks standing
Edgeways a boundary of the Original [19] N 28 W 36 pr [20] N 38½ E 21
[21] N 36½ W 49 pr to abounded Chesnut standing on a hill a bound
of the Original also a boundary of the land called Sheans Folly th
Running with and bounding on the Sheans folly the Six following
Courses Vizt. [22] N 64 W 16 pr [23] S 65 W 48 pr [24] S 77 W 24 pr [25] S 75½ W 13 pr
[26] S 40 W 12 pr [27] S 55 W 31 pr to abounded Chesnut of said land [28] N 50 W
47 pr to two bounded white oaks of said Sheans folly then [29] S 20 W
27 pr to abounded Chesnut then South 118 pr to abounded Red oak
by a parcel of Rocks a boundary of ~~Batchelors~~ Bachelors Hall then [31] N 43 E 4
pr to a stone of said land also a boundary of the Original and
thence &c for 277½ acres by the name of Quietness June 10th 17
Dan Scott

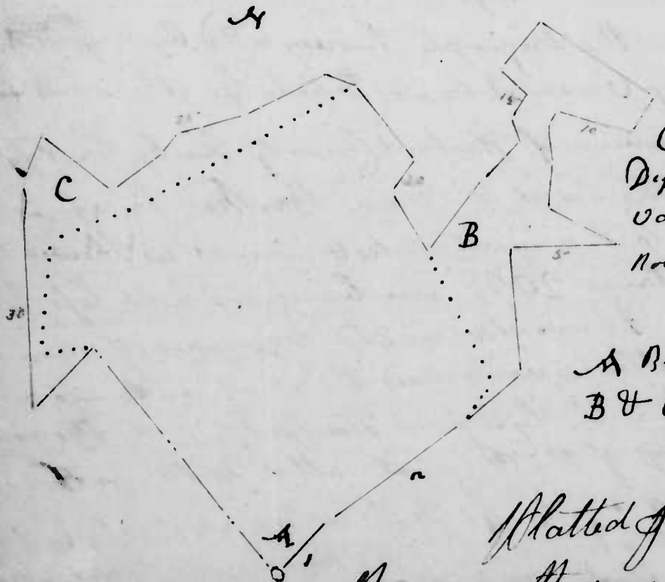

Note the original in d
lines the Resurvey in plain
A shews the beginning of the
Original Grant 204½ acres
Deficient in Measure — 20
Vacancy added — 7
Now called Quietness — 277

A Beg: of Resurvey
B & C vacancys added

Platted of Scale 75 pr in 1 In
there is on the vacant land 20 Pannels of
Medling fence and a log Pen 3/9

Harford County ss

By virtue of a special warrant granted out
of the land office on the western shore in the State of Mary
land on the 16th day of april 1792 to survey and lay out for
Thomas Street of said County twelve acres of vacant land.

Daniel Scott Surveyor of Harford County hereby Certify that I surveyed &
carefully laid out for him the said Thomas Street Senr a tract or parcel of
land lying in the County aforesaid Beginning at the end of the N 10 W
40 pr line of a tract called Addition to Bond Gratuity surveyed for Jane
Ward and Running thence [1] N 73 W 41 pr [2] S 20 W 23 pr to an old bounded
White Oak thence [3] N 76 W 14¾ pr to a large white flint Rock a bounda
ry of a tract called Meadows Disappointment surveyed for Rachel McClure
thence bounding on said land [4] N 19 E 56¾ pr to a tract called Streets
Pleasant Hills granted to the said Thomas Street thence [5] N 79 E 5½ pr
to a stone at the end of the fourteenth line of said land thence bounding
on said land reversely [6] N 36 E 74 pr to a stone set up at the beginning
of a tract called Wilmotts Desire granted to John Wilmott thence revers
ing the given line of said land and bounding thereon [7] S ½ E 147 pr
&c for twenty five acres and three Quarters by the name of Addition
to Streets Pleasant Hills June the 4th 1792 Dan Scott SMC

Platted of Scale 50 pr in 1 Inch
there is on the this land one old log house 15/
78 Pannels of old Torry fence — 6/

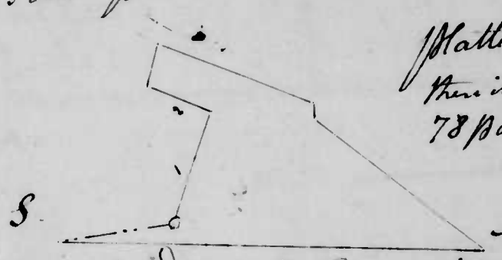

Harford County ss By virtue of a special warrant Granted out
of the land office on the western shore in the State of Maryland
On the 19th day of July 1791 to survey and lay out for Benn
Jarrett of said County fifteen acres of vacant Land —

Daniel Scott Surveyor of Harford County hereby Certify that I survey
and carefully laid out for him the said Bennett Jarrett forty acres and one
quarter of vacant land lying in the County aforesaid Beginning at
a bounded Black oak it being the beginning of a tract called Davies Cheer
all Innocence and Running thence and bounding on said land reversed the
four following Courses (to wit) [1] S 57 W 8.2 pr [2] S 1.4 W 28 pr [3] S 57 E 21 pr [4] S 7 W 37 pr
untill it intersects the end of the N 60 W 43 pr line of a tract called Baldwins
Purchase then bounding thereon reversed [5] S 60 E 43 pr to a tract called
Simmons's Hope originally Leased to Thomas Simmon on the 31st day of m
59 acres thence bounding on said land the 3 following Courses Vizt
North 29 pr [7] N 10 E 90 pr [8] S 24½ E 90 pr to the beginning of said lease then
bounding a tract of lease land called Whitakers Deley N 10 W 110 pr thence &c
for 40¼ ac by the name of Burtens beginning surveyed 28th day of June 1792

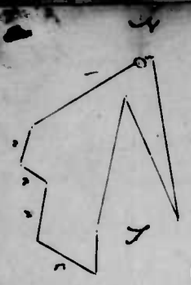

Platted of Scale 100 pr in 1 Inch. There is on this land [illegible]
of pine worth — 16/8 —

Harford County Sc I Hereby Certify that I
Surveyd and carefully laid out For Thomas Johns
Junr. of City of Annapolis on the 14th day of august
1792 a parcel of land lying in the reverse in said
County that was formerly surveyd for Valentine
Smith Bounded as follows lying and being in Harford
County and on the North side of Broad Creek Begin
at a bounded Stone Standing at the end of the third lin
of a tract called Swords Part of which is includ
In this Survey and Running thence 1 W 32 pr to a bounded Stone then
2 N 49 W 20 pr to a bounded Stone then 3 W 50 pr to a bounded Stone then 4 N 44
W 32 pr to a bounded Stone then 5 N 80 W 12 pr 6 N 21 E 18 pr to two bounded
Red oaks and a bounded Spanish then 7 N 18 E 10 pr 8 N 47 W 20 pr to
a tract called Whitefords Addition then reversing said land and bounding
thereon the three following Courses Viz. 9 S 80 W 14 pr 10 S 50 W 60 pr 11 S 8
W 18 pr thence 12 S 12 pr 13 S 49 W 28 pr to a bounded Red oak sapling and
a bounded white Oak sapling thence 14 S 8½ E 22 pr to three bounded wh
Oaks standing on the South side of a glade then 15 N 70 E 48 pr 16 S 46½ E 1
pr to a bounded Chesnut Standing on a hill then 17 S 3 E 20 pr to the
Begining of a tract called Fox Denn then 18 S 27 E 85 pr to the N 80 E
57 pr line of a tract called Stoney Batter thence 19 N 80 E 31 pr to a bounde
Stone then 20 N 15 E 44 pr to two bounded Hickorys Standing on the side of
a hill near a small Branch thence 21 N 79 E 61¼ pr to a bounded Stone
then 22 North 28 pr to a place South 26 West thirty feet distant from a
Bounded white oak Standing by the head of a glade then 23 N 76 E 2
pr to two bounded red oaks and a bounded Chesnut Standing near the h
of Glade and thence &c for 114¼ acres by the Name of Valintines
Delight august 14th 1792.

Dan Kettl

It was Surveyd for Valintine Smith October 5th 1787.

I have Sealed valintine Smiths Certificate & Platt to Shew what
Done

Harford County Sc I Hereby Certify that I have
Surveyed and Carefully laid out for and in the name of
Valentine Smith of said County a tract or parcel of the
land bounded as follows Viz. Lying and being in Harf
County on the North side of Broad Creek Beginning at
bounded Stone Standing at the end of the third line of a tract
Land called Swords Delight. Part of which is Included in
this Survey and Running thence 1 West thirty two perches
a bounded Stone thence 2 North forty nine degrees West twenty
to a bounded Stone thence 3 West fifty perches to a bounded
thence 4 North forty four degrees West thirty two perches to a
= d Stone thence 5 North eighty degrees West twelve perches
North twenty one degrees East eighteen perches to two bo
Red Oaks and a bounded Spanish Oak thence 7 North eight
degrees East ten perches 8 North forty seven degrees West two
perches to a tract of Land called Whitefords Addition thence
Reversing said Land and bounding thereon the three follow
Courses Viz. 9 South eighty degrees West fourteen perches 10
forty degrees West Sixty perches 11 South eighty degrees West
eighteen perches thence 12 South twelve perches 13 South forty
degrees West twenty eight perches to a bounded Red Oak Saplin
a bounded white Oak Saplin thence 14 South eight degrees and a
East twenty two perches to three bounded White Oaks
on the South side of a glade thence 15 North seventy degrees East
forty eight perches 16 South forty six degrees and a quarter East
= teen perches and a half to a bounded Chesnut Standing
a hill thence 17 South three degrees East twenty perches to the

...ing of a tract of land called Thos. Denn thence South
...ty seven degrees East eighty five perches to the North eighty
... East fifty seven perch line of a tract of land called Stoney —
... thence North eighty degrees East thirty one perches to a boun
... stone thence North fifteen degrees East forty four perches to
... pounded hickorys standing on the side of a hill near as small
... ch thence North seventy nine degrees East sixty one perches
... a quarter to a bounded stone thence North twenty eight perches
... a place South seventy [illegible] degrees West thirty feet distant from
... bounded White Oak standing by the head of a glade thence —
... North seventy six degrees East twenty seven perches and a half to
... bounded Red Oaks and a bounded Chesnut standing near
... head of a glade and thence by a straight line to the beginning
... taining and laid out for one hundred and fourteen perches
... a quarter more or less to be held by the name of Valentines
... delight October the 5th 1787 — David Gash

Lease land included in this survey

Part of Swords Delight Leased to John Swords the 12th of
August 1760 for 63 acres

Table of Courses				
1	..	..	W	32
2	N	49	W	20
3	..	..	W	50
4	N	44	W	32
5	N	80	W	12
6	N	21	E	18
7	N	18	E	10
8	N	47	W	20
9	S	80	W	14
10	S	50	W	00
11	S	80	W	18
12	S	..	..	12
13	S	49	W	28
14	S	8½	E	22
15	N	70	E	48
16	N	66½	E	17½
17	S	3	E	20
18	S	27	E	85
19	N	80	E	37
20	N	89	E	[illegible]
21	N	79	E	[illegible]
22	N	[illegible]	E	[illegible]
23	N	76	E	27½
Thence Vy. for 114				

Courses of Swords Delight				
1	..	..	W	32
2	N	49	W	20
3	..	..	W	50
4	N	44	W	32
5	N	80	W	12
6	N	21	E	18
7	N	18	E	10
8	N	47	W	14
9	..	..	W	20
10	N	25	W	.6
11	S	40	W	18
12	S	16	E	10
13	S	..	W	40
14	S	71	W	22
15	S	49	W	28
16	S	8½	E	22
17	N	70	E	48
18	S	55	E	16
19	[illegible]	80	E	10
20	N	59	E	20
21	S	89	E	100
22	S	40	E	24
23	N	76	E	26
Thence Vy. for 52				



Pr. Scale 100 ps. in an inch

Part of Swords Delight Contains .. 52
In an elder survey 3/4 51 1/4
Certificate & Vacant land added 63
This Survey Contains 114

N.B. The above land was purchased by a certain James Campbel who has since died, and the same is Surveyed for Valentine Smith who married the widdow of the said James Campbel —

State of Maryland Ss. 83

By virtue of a special Warrant granted
out of the land office of this State on the western Shore
on the 14 day of october 1791 to resurvey and lay out for
Robert Morgan of Harford County part of a tract of land
not paid called Briceis purchase Corrected lying and being in the County
aforesaid originally on the 13th of october 1753 Granted to Daniel
Brice for 253 acres according to its ancient Meters & bounds Nevertheless
Correcting any Errors in the Original Survey and by my out lines
Add any vacant land thereto Contiguous as appears &c

Daniel Scott Surveyor of Harford County hereby Certify that I Resurveyed
and carefully laid out for him the said Robert Morgan part of the aforesaid
tract called Brices purchase Corrected according to its ancient Meters & bounds as
shewed to me, Beginning on the platt at the letter A and Runs as per table of
Courses and find the same to Contain 100 acres I have also by virtue of the
aforesaid Warrant added the Quantity of fourteen acres of Contiguous vacan-
cy lying in one parcel and lastly I have Reduced the whole into one entire
tract Bounded as follows to wit lying in Harford County Beginning
at the End of of 82½ p. on the S 75 W 160 p. line of a tract called Fathers
Request formerly granted to Ignatius Gardiner and Richard Gardiner
And Running thence 1 N 75 E 82½ p. 2 N 87 E 18¾ p. untill it intersects
the S 35 W 112 p. line of a tract called the Enlargement granted to Isaac
Webster then 3 N 35 E 74 p. untill it intersects the land called Ashmore
choice now in possession of William Ashmore then bounding on the gran-
line of said land 4 N 87 W 35 p. 5 N 16 E 26 p. 6 N 61 W 64 p. to the end of
the N 61 W 64 p. line of the original tract called Brices purchase corrected
then 7 N 87 W 106½ p. and thence O.C. for 114 acres by the name of
Morgans Reporation Surveyed August 28th 1792. Dan Scott SLC

Note the original dotted lines the Resurvey in plain

A Beg: of the Original part of Brices purchase corrected N
also the Beginning of Resurvey.
B shews the vacancy

	acres
Part of Brices purchase Corrected - - -	100
Vacancy added	14
Now called Morgans Reparation	114



Platted of Scale 100 p. in 1 Inch

Harford County
Valentine Smith Contitioner
of Valentine Smith Contitioner
for the Resurvey
Bounded on the Party
Surveyed 14 August 1792
W.M. D.S.I.p. 82-

Received 14 August 92

Harford County &c

By virtue of a special warrant granted out of the land office on the western shore in the State of Maryland on the 25th day of May 1792 to Sun[illegible] And lay out for William Amoss of said County eight [illegible] of vacant land.

Daniel Scott Surveyor of Harford County hereby Certify that I surveyed and carefully laid out for John Alman and Henry Myers of said County Fifty six acres of vacant land by virtue of an assignment on said w[illegible] Bearing date the 20th day of may 1793 lying on Deer Creek in Harford County Beginning at the end of the N 83 W 68 p line of a tract of land [illegible] Pierce and Running thence 1 S 81 W 18 p 2 S 68½ W 18 p 3 N 85½ W [illegible] 26 p 4 S 75 W 14 p 5 S 54½ W 62 p 6 N 61 W 52 p to a large Rock at the back of an old house with two Notches therein then 7 S 37½ W 102 p 8 N 63 W 46 p across Deer Creek then 9 S 10 E 20 p 10 S 40 E 11 p 11 S 76 E 18 [illegible] 12 S 30 E 26 p 13 S 80 E 25 p 14 N 60 E 46 p 15 N 74 W 30 p 16 N 42 W 10 p 17 N [illegible] 34 E 55 p 18 S 72 E 73 p to a marked white Oak thence 19 N 18 E 38 p 20 N 65 E 44 p 21 S 64 E 34 p thence &c. for 56 acres by the name of Mexico. Surveyed May 20th day 1793 Dan Scott M[illegible]

N

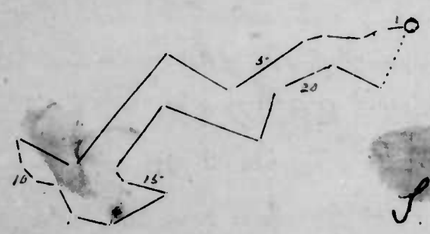

Platted p Scale 100 p in 1 Inch

S

there is on this land an old Long house and some pole fence worth £2..10..0

Platted p Scale 50 p in 1 Inch

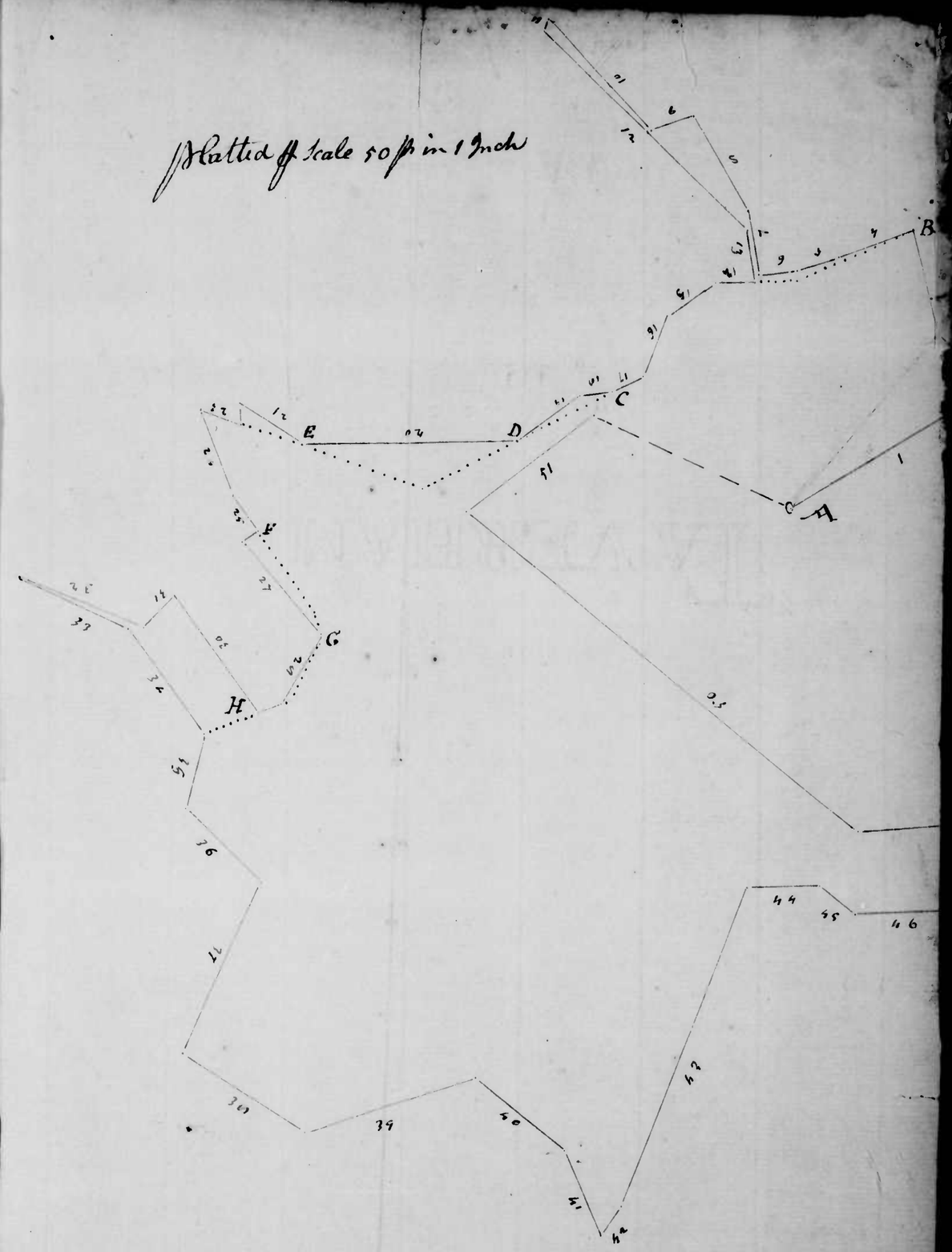

CERTIFICATE OF CAMERA OPERATOR

I hereby certify that the documents represented by the micrographics appearing on this roll of film designated as Reel No. CR49,127 were photographed by the undersigned on this date. Harford County Circuit Court Survey Record

Reel begins with 1658

Reel ends with 1836

By Elaine Hunt

DATE July 13, 1988

MdHR Commission