

HARFORD COUNTY CIRCUIT COURT
(Survey Record)
1729-1797
DS II, 1. Abstract
CR 49,127-3

Compiled, copied and bound by

Henry Wilson Proctor

6 Nov: 1893 -
Bal An, Md.

for his private use

1784 - 96

Acopy of the greater part of

DANIEL SCOTT'S
Book of Certificates of his
1 Surveys, while Surveyor of
Harford County, Md.

(What has been omitted in copying out
this volume has been copied into my
"Colonial Land Records" for the purpose
of more convenient reference -)
With several additional Certificates and
plats which were found elsewhere -

— 0 —
Arranged and copied by
Henry Wilson Anderson
1893 -

Act. 1782 ch 17 (Liber T B H N A / 246)
An act to empower James Scott Adm^r of D. Scott
to sell & dispose of 2 tracts of land in Harford Co -
What lands are these?

CONTENTS.

INDEX TO TRACTS NAMED - Pages I to II.	No.	Page
Tracts described, as follows - (Pages		
Alexander's Safeguard - (plat.)	1-	29-
Charteroy - (and plat.)	1-	30-
Ingratitudo - (and plat.)	3-	30-
Traveller's Rest - (and plat.)	3-	31-
Good Prospect - (plat.)	5-	31-
Good Prospect Corrected - (plat.)	6-	32-
The Meadow - (plat.)	7-	33-
Amoss' and Myers' Puzzle - (plat.)	7-	33-
Toland's Reserve - (plat.)	9-	33-
Pissant Hill	9-	33-
Neighbours' Neglect - (plat.)	10-	34-
Three Times Neglected -	10-	34-
Neighbours' Neglect Rescued - (plat.)	10-	34-
Ann's Lot - (plat.)	10-	35-
Part of Littleton - Ann's Lot - (plat.)	11-	35-
Orchard and Spring Rescued - (plat.)	11-	36-
Bond's Neglect - (plat.)	11-	36-
Morris's Venture -	12-	36-
Oblong -	12-	37-
Addition to Williams Lot - (and plat.)	12-	37-
Silver Hills Secured - (plat.)	12-	37-
Nonagon - (plat.)	13-	37-
Webster's Neglect - (plat.)	13-	37-
Rich Angle - (plat.)	13-	38-
Holland's Lot Secured - (plat.)	13-	38-
Taylor's Mistake - (plat.)	14-	38-
Susanna's Rest - (plat.)	14-	39-
Timber Grove - (plat.)	14-	39-
Linen Manufacture - (plat.)	15-	39-
Henry's First Attempt - (plat.)	15-	39-
Fortune - (plat.)	16-	39-
Upland - (plat.)	16-	40-
Sally's Grove - (plat.)	16-	40-
Contrivance -	17-	40-
West's Neighbour Corrected - (plat.)	17-	41-
New Gibraltar - (plat.)	17-	41-
Major's Purchase - (plat.)	18-	42-
Neal's Reparation - (plat.)	18-	42-
Center - (plat.)	20-	42-
Rabbitsborough - (plat.)	20-	43-
Addition, Forwood's - (plat.)	20-	43-
Poverty Hill; Rumpsey's - (plat.)	21-	43-
Reviction - (plat.)	21-	43-
Friendship - (plat.)	23-	43-
Two Brothers - (plat.)	23-	44-
Osborn's Conquest - (plat.)	23-	44-
Rigby's Saw Mill - (plat.)	24-	44-
Windmill Point - (plat.)	24-	44-
Thomas's Purchase - (plat.)	24-	44-
Jolly's First Attempt - (plat.)	25-	46-
Dooly's Beginning - (plat.)	27-	46-
Stapleton's Lot - (plat.)	27-	46-
Bond's Close -	27-	46-
Mitchell's Fishery - (plat.)	28-	47-
Taylor's Neglect and Williams' Gain - (plat.)	28-	47-
Mistake - (plat.)	28-	47-
Neglect - (plat.)	29-	48-
The String, Scott's - (plat.)	29-	49-
51. Mouth of Double Run - (plat.)	29-	
52. Davis's Neighbour - (plat.)	30-	
53. Cudgley - (plat.)	30-	
54. Mitchell's Loss - (plat.)	31-	
54A. Doubleloom - (plat.)	31-	
55. James's Neglect - (plat.)	31-	
56. The Vineyard - (plat.)	32-	
57. Young's Neighbour - (plat.)	33-	
57A. Obsolete's Venture Resurveyed - (plat.)	33-	
57B. Webster's Enlargement Secured - (plat.)	33-	
58. Oullett - (plat.)	33-	
59. Ford's Chance - (plat.)	33-	
60. Worthington's Security - (plat.)	34-	
61. Webster's Double Oblong - (plat.)	34-	
62. Betsey's Fishery - (plat.)	34-	
62A. Mathew's Carb - (plat.)	35-	
63. Ann's Delight Resurveyed - (plat.)	35-	
64. Ann's Delight - (plat.)	36-	
65. Ristean's Security - (plat.)	36-	
66. Wood Yard, The; Resurveyed - (plat.)	36-	
67. Wood Yard, The - (plat.)	37-	
68. Rock Fish - (plat.)	37-	
68A. Mill Seat - (plat.)	37-	
69. Mary's Paradise - (plat.)	37-	
69A. Wood Orchard - (plat.)	38-	
69B. Addition to Wood Orchard - (plat.)	38-	
70. Hill's Neglect - (plat.)	38-	
71. Hill's Double Purchase - (plat.)	38-	
72. Jones's Venture - (plat.)	39-	
72A. Webster's Conquest Corrected - (plat.)	39-	
73. Fowler's Habitation - (plat.)	39-	
73A. Samuel's Recovery - (plat.)	39-	
74. Rodger's Addition - (plat.)	39-	
75. William's Sylvania - (plat.)	40-	
76. North Union - (plat.)	40-	
77. South Union Corrected - (plat.)	40-	
78. Billingsly's Lot Corrected - (plat.)	41-	
79. Billingsly's Lot - (plat.)	42-	
80. Husband's Fishery - (plat.)	42-	
80A. Morris's Venture - (plat.)	42-	
81. Flanson's Refuse - (plat.)	42-	
82. Littleworth -	43-	
82A. Smith's Mill - (plat.)	43-	
83. Cranbone Flath - (plat.)	43-	
83A. Howard's Harbour Secured - (plat.)	43-	
83B. Discovery - (plat.)	43-	
84. Benjamin's First Attempt - (plat.)	44-	
84A. Rumsy's Neighbour - (plat.)	44-	
85. Rumsy's Addition in Sweaty Banks - (plat.)	44-	
86. Variation - (plat.)	46-	
87. Myers' Gentility - (plat.)	46-	
87A. Frog Spring - (plat.)	46-	
88. Clark's Abode - (plat.)	46-	
89. Addition; Amoss' - (plat.)	46-	
90. Gordon's Discovery - (plat.)	47-	
91. Samuel's Lot - (plat.)	47-	
92. Poverty Hill; Ford's - (plat.)	47-	
93. Mitchell's Dependence - (plat.)	48-	
94. Ford's Discovery - (plat.)	49-	
94A. Morris's Best Deal - (plat.)	48-	

CONTENTS, continued - Tracts described, as follows -

No.	Page	No.	Page
95. Wilson's Delight - (plat.)	49	121. The String; Forwood's - (plat.)	67
96. James' Beginning - (plat.)	49	122. Leger de main - (plat.)	68
97. John's Beginning - (plat.)	50	123. Mount Vermont Secured - (plat.)	68
98. Timber Flat Enlarged - (plat.)	50	124. Ability - (plat.)	69
99. Timber Hall - (plat.)	51	125. John's Expense - (plat.)	70
100. Bond's Tanyard Secured - (plat.)	51	126. North Wales Corrected -	71
101. Wiley's Information - (plat.)	52	127. Slade's Last Shift -	72
102. Archy's Refuse - (plat.)	53	128. Cragh's Discovery -	72
103. Ann's Delight Enlarged - (plat.)	53	129. New Additions -	73
104. Capua - (plat.)	53	130. William's Delight -	73
105. Owen's Dream - (plat.)	54	131. Edenburgh -	73
106. Bednal Green - (plat.)	54	132. Wexford Procurement -	74
107. Old Place - (plat.)	57	133. Miller's First Attempt -	74
108. Albert's Abode - (plat.)	57	134. Dallam's Fishery - (plat.)	74
109. Long Alley - (plat.)	58	135. Hall's Close Corrected - (plat.)	75
110. Miller's Venture - (plat.)	58	136. Brown's Neglect -	75
111. Barnett's Troubles - (plat.)	59	137. School House Lot -	75
112. The Deer Park - (plat.)	60	138. Quilness -	76
113. Bussey's Tranquility - (plat.)	62	139. Addition to Stratt's Pleasant Hills -	77
114. Myers' Favour -	62	140. Valentine's Delight - (plat.)	77
115. Hadley's Residence - (plat.)	63	141. Morgan's Reparation - (plat.)	78
116. Brown's Flying Union - (plat.)	63	142. Mexico -	78
117. Normandy - (plat.)	64		
118. Jane's Delight Enlarged - (plat.)	65		
119. [Richardson's] - (plat.)	66		
120. Cooper's Chance Enlarged Again - (plat.)	67		

Additional tracts described -

143. Jarrett's Fatigue [Corrected] -	80	145. Cannon's Grove -	81
144. Alexander's Dependence - (plat.)	81	146. Independence -	82
145. Armstrong's Misfortune - (plat.)	82	147. Better Luck -	82
146. Whiteford's Gift -	82	148. William's Addition -	85
147. Pine Orchard -	85	149. William's Industry -	85
		153. Balch's Abode -	85

I.

INDEX to Tracts named -

Abel's Lot - 14,	Andrew's Addition - 55, 57,	A.
Ability - 124,	Ann's Delight - ^(if friendly) 63, 64,	B.
Abraham's Inheritance - 111, 127,	Ann's Delight - ^(if true) 103,	C.
Abyssinia - 117,	Ann's Delight Enlarged - 103,	D.
Addition; Amos's - 89-119,	Ann's Delight Reunited - 63,	E.
Addition - 31,	Ann's Down - 12, 13,	F.
Addition - 119,	Ann's Lot - 12,	G.
Adventure, The - 59, 84,	Arabia Petraea - 43, 103, 108, 110,	H.
Albert's Abode - 108,	Archy's Refuse - 102,	I.
Alexander's Safe Guard - 1-144,	Armagh - 127,	J.
Alexander's Dependence - 144,	Armstrong's Misfortune - 145,	K.
Amos's and Myers's Puzzle - 7-	Ashmore's Adventure - 125,	L.
5, 8,	Ashmore's Choice - 125, 141,	M.
Amos's Range - 117, 131,	Axe, The - 151, 152,	N.
Anderson's Lot - 95,		O.
Bachelor's Hall - 137,	Betsy's Fishery - 62,	P.
Balch's Abode - 108, 109,	Better Luck - 450 - J.L.	Q.
Baldwin's Purchase - 139,	Better Than Nothing - 131,	R.
Barnes' Neighbourhood - 43,	Betty's Choice - 18, 19,	S.
Barnett's Troubles - 111,	Betty's Lot, Addition to - 73,	T.
Batchelor's Beginning - 108, 109,	Bilberry Hall - 49, 50,	U.
Bay's Hills - 105,	Durham's Second Addition to - 80,	V.
Bednal Green - 98, 106, 99,	Bilberry Hall, Third Addition to - ^{148, 51,}	N.
Bell's Choice - 103,	Billingsley's Lot - 78, 79,	X.
Ball Farm - 82, 149,	Billingsley's Lot Corrected - 78,	Y.
Benjamin's First Attempt - 84,	Bond's Addition - 78,	Z.

CONTENTS, continued - Tracts described, as follows -

No.	Page	No.	Page
95. Wilson's Delight - (plat)	49.	121. The String, Forwood's - (plat)	67.
96. James' Beginning - (plat)	49.	122. Lagerdechain - (plat)	68.
97. John's Beginning - (plat)	50.	123. Mount Vermont Secured - (plat)	68.
98. Timber Hall Enlarged - (plat)	50.	124. Ability - (plat)	69.
99. Timber Hall - (plat)	51.	125. John's Expense - (plat)	70.
100. Bond's Tany and Secured - (plat)	52.	126. North Wales Corrected -	71.
101. Wiley's Information - (plat)	53.	127. Slade's Last Shift -	72.
102. Archy's Refuse - (plat)	53.	128. Craigh's Discovery -	72.
103. Ann's Delight Enlarged - (plat)	53.	129. New Addition -	73.
104. Capuan - (plat)	53.	130. William's Delight -	73.
105. Owsen's Dream - (plat)	55.	131. Edenburgh -	74.
106. Bednal Green - (plat)	55.	132. Wexford Pursued -	74.
107. Old Place - (plat)	57.	133. Miller's First Attempt -	74.
108. Albert's Abode - (plat)	57.	133A. Dallam's Fishery - (plat)	75.
109. Long Alley - (plat)	58.	134. Hall's Class Corrected - (plat)	75.
110. Miller's Venture - (plat)	58.	135. Brown's Neglect -	75.
111. Barnett's Troubles - (plat)	59.	136. School House Lot -	76.
112. The Deer Park - (plat)	60.	137. Quilness -	76.
113. Bussy's Tranquility - (plat)	62.	138. Addition to Strath's Pleasant Hills -	77.
114. Morris' Favour -	62.	139. Burton's Beginning -	77.
115. Hadley's Residence - (plat)	63.	140. Valentine's Delight - (plat)	78.
116. Brown's Flying Union - (plat)	63.	141. Morgan's Reparation - (plat)	78.
117. Normandy - (plat)	64.	142. Mexico -	78.
118. Jane's Delight Enlarged - (plat)	65.		
119. [Richardson's] - (plat)	66.		
120. Cooper's Chance Enlarged Again - (plat)	67.		

Additional tracts described -

143. Jarrett's Fatigue [Corrected] -	80.	145. Cannon's Grove -	81.
144. Alexander's Dependence - (plat)	81.	146. Independence -	82.
145. Armstrong's Misfortune - (plat)	82.	147. Better Luck -	82.
146. Whiteford's Gift -	82.	148. William's Addition -	85.
147. Pine Orchard -	85.	149. William's Industry -	85.
		153. Balch's Abode -	85.

JL No B 1327 - Northrup Favour
 YHS No 7-25
 BEYS No 1 - 319
 " No 12 314
 " 14. 107
 " 27. 476
 " 490
 37. 288

I.

INDEX to tracts named -

Abel's Lot - 14,	Andrew's Addition - 55, 57,	A.
Ability - 124,	Ann's Delight - ^(Wright's) 63, 64 -	B.
Abraham's Inheritance - 111, 127,	Ann's Delight - ^(L. H. H. H.) 103,	C.
Abyssinia - 117,	Ann's Delight Enlarged - 103,	D.
Addition; Amos's - 89-119,	Ann's Delight Resurveyed - 63,	E.
Addition - 31,	Ann's Down - 12, 13,	F.
Addition - 119,	Ann's Lot - 12,	G.
Adventure, The - 59, 84,	Arabia Petraea - 43, 103, 108, 110,	H.
Albert's Abode - 108,	Archy's Refuse - 102,	I.
Alexander's Safe Guard - 1-144,	Armagh - 127,	J.
Alexander's Dependence - 144,	Armstrong's Misfortune - 145,	K.
Amos's and Myer's Puzzle - 7,	Ashmore's Adventure - 125,	L.
Amos's Range - 117, 131,	Ashmore's Choice - 125, 141,	M.
Anderson's Lot - 95,	Axe, The - 151, 152,	N.
Bachelor's Hall - 137,	Betsy's Fishery - 62,	O.
Balch's Abode - 108, 109,	Better Luck - 153 - J. L.	P.
Baldwin's Purchase - 139,	Better Than Nothing - 131,	Q.
Barnes' Neighbourhood - 43,	Betty's Choice - 18, 19,	R.
Barnett's Troubles - 111,	Betty's Lot, Addition to - 73,	S.
Batchelor's Beginning - 108, 109,	Bilberry Hall - 49, 50,	T.
Bay's Hills - 105,	----- Durham's Second Addition to - 50,	U.
Bednal Green - 98, 106-99,	Bilberry Hall, Third Addition to - 48, 51,	V.
Bell's Choice - 105,	Billingsly's Lot - 78, 79,	W.
Bell Farm - 82, 149,	Billingsly's Lot Corrected - 78,	X.
Benjamin's First Attempt - 84,	Bond's Addition - 78,	Y.
		Z.

II.

- Bond's Adventure - 13,
- Bond's Adventure Revised - 12,
- Bond's Close - 46-
- Bond's Enlargement - 119,
- Bond's Forest - 89, 92, 94, 98,
100, 105, 109, 119,
- Bond's Gratitude, Addition to - 138-
- Bond's Hope - 34, 108,
- Bond's Inheritance - 135-
- Bond's Lot - 78, 79, 132-
- Bond's Meadows - 2-
- Bond's Neglect - 14, 142.
- Bond's Pleasant Hills - 92, 98,
100, 105, 109,
- Bond's Pleasant Hills,
Addition to - 92, 94-
- Bond's Security - 100-
- Bond's Sylvania - 88-
- Clark's Double Purchase - 93-
- Clark's Dummetry-in - Autumn
112,
- Clarkson's Purchase - 10, 11,
- Cler Hill Enlarged - 103,
- Colgate's Addition - 98-
- Colgate's Contrivance - 91-
- Collin's Meadows - 77-
- Contestable Manor - 5, 7, 87, 124-
- Contrivance (Thomson's) 27-
- Bond's Tanyard, Addition to
100-
- Bond's Tanyard Improved
Addition to - 100-
- Bond's Tanyard Secured - 100-
- Bostly's Plains - 143.
- Bradford's Barrens - 66,
- Brier's Purchase Corrected - 141-
- Bridewell Dock - 70, 71,
- Brierly's Addition - 48, 49, 51,
- Broad Neck - 37, 39, 51-
- Brothers Abode - 93-
- Brothers Addition - 121-
- Brown's Discovery - 58,
- Brown's Flying Union - 116-
- Brown's Neglect - 135, 136,
- Buchanan's Deer Park - 145,
- Burton's Beginning - 139-
- Bussy's Tranquility - 113-
- Capua - 104-
- Cannons Grove - 108 J.L.
- Carter's Addition - 7, 124-
- Cecil's Adventure - 119,
- Center - 32, 33, 111, 112, 125-
- Chance - (Neal's) 30, 31,
- Charlevoix - 2, 3, 4,
- Charles's Bounty - 72, 119,
- Charles's Neighbour - 72,
- Chevoux de Frise - 144, 146, 148, 150
- Clark's Abode - 88,

III.

- Convenience - 34,
- Cook's Chance - 134-
- Cool Spring - 48,
- Cooley's Hall - 117,-
- Cooper's Chance - 58,
- Cooper's Chance Enlarged - 120-
- Cooper's Chance Enlarged
Again - 9, 120-
- Corkins' Lot - 113,
- Dallas's Fishery - 133A-
- Dallas's Self Preservation -
134-
- David's Hope - 28,
- Davis's Cheerful Innocence -
52,
- Davis's Neighbour - 52-
- Deer Park, The - 112-
- Delightful Rock, The - 105,
- Disappointment (Isaac Henry) 3/4^a.
- Edenburgh - 131-
- Edmund's Camp - 49,
- Fighttrupp - 37,-
- Elberton - 60,
- Emm's Delight - 48, 49,
- Cowley's Hall - 137-
- Cox's Chamber - 103,
- Crambone Hall - 83,
- Cranbury Hall - 18,
- Cragh's Discovery - 128,
- Crooked Design - 118,
- Crook-in-the-Lot - 33-
- Cudgels - 53-
- Cox's Farm - 3-
- Dennis's Choice Improved -
55,
- Diers Lot - 127-
- Discovery - 83B-
- Dogwood Thicket - 109,
- Dooly's Beginning - 43, 44-
- Doublebon - 54A-
- Dublin Support - 143-
- Enlargement - 66,
- (Enlargement, The - [I. Webster's] - 112,
- (Enlargement, The - (Isaac
Webster's) - 141-
- Ewing's Contrivance - 50,
- Expence - 35-

D.
E.
F.
G.
H.
I.
J.
K.
L.
M.
N.
O.
P.
Q.
R.
S.
T.
U.
V.
W.
X.
Y.
Z.

IV.

Farmer's Neighbour - 103,	Four Wings - 1, 144,
Father's Request, The - 112, 141,	Fowler's Habitation - 73-
Few's Enlargement - 2-	Fox Den - 140, 150,
Fisher's Delight - 103, 111,	Friendman's Repose - 157-
First Discovery - 136-	Friends Advice - 50-
Fool's Refuse - 20,	Friendship ^(Sister and Stephen's) - 37-
Ford's Chance - 59-	Friendship - 78-
Ford's Discovery - 94-	Friendship - 126-
Fortune ^(Lytle's) - 24-	Friendship - 136-
Forwood's Addition - 34-	Friendship Enlarged - 127-
○	
Gibson's Ridge - 14,	Good Hope - 6, 7, 123-
Giles and Webster's Discovery - 95, 103, 111, 112, 125,	Good Prospect - 5-
Gillingham - 14,	Good Prospect Corrected - 3A.
Glenn's Choice - 4, 17,	Good Will Purchased Again - 104, 143,
GOD'S PROVIDENCE - 116,	Grafton's Entrance - 187-
Goffey's Meadows - 103,	Gratitude - 123-
Goffey's Neighbour - 103,	Grog Spring - 87A-
Goldsmith's Neck - 136-	Genoa - 149,
Gordon's Discovery - 90-	
○	
Hadley's Residence - 115-	Hanson's Refuse - 81-
Hall's Angle - 18,	Hard Scuffle - 17, 86-
Hall's Close - 134-	Harpri's Resolution - 128-
Hall's Close Corrected - 134-	Harriford - 72,
Hall's Park, Addition to - 134-	Hawkins' Venture - 30, 31,

V.

Hawk's Nest, The - 102,	Holland's Lot Secured - 18, 19-
Henley's Repose - 127-	"Clark Hollis's Land" - 99A.
Henry's First Attempt - 23, 21,	Hollis's Refuse - 87,
Henry's Outlet - 104,	Hollis's Best Desire - 93A.
Hewitt's Range - 113,	Howard's Harbour Secured - 83A-
Hill's Double Purchase - 70, 71-	Huckleberry Hills - 135-
Hill's Neglect - 72,	Hugh's Inheritance - 126-
	Husband's Fishery - 80-
○	
Ingratitude - 3, 4, 36,	Isles of Coprea - 104, 143.
Isham's Second Addition - 63,	Independence - 149 - J.L.
○	
James's Beginning - 96,	John's First Chance - 36, 147,
James's Choice - 55,	John Interest [sic] - 23,
James's Forest - 128-	John's Lot - 117,
James's Forest, Addition to - 52, 126, 127, 128, 129-	John's Refuse - 88-
James's Inlet - 117,	Johnson's Chance - 111, 132-
James's Neglect - 55,	Johnson's Choice - 146, 150,
Jane's Delight - 118, (on Timmys Delight - 50.)	Johnson's Neighbour - 103-
Jane's Delight Enlarged - 118,	Johnson's Range - 120-
Jarrett's Discovery - 119,	Jolly's First Attempt - 43-
Jarrett's Fatigue - 104, 143,	Jones's Inheritance - 62,
Jarrett's Fatigue Corrected - 143,	Jones's Venture ^(S.W.) - 127, 110,
Jerusalem - 98,	Jones's Venture ^(O.W.Cr.) - 110,
John's Beginning - 96, 97, 111,	Joshua's Choice - 117,
John's Chance - 96-	Joshua's Forest - 86, 114, 117,
John's Expense - 125,	Joshua's Meadows Enlarged - 46.

I.
J.
K.
L.
M.
N.
O.
P.
Q.
R.
S.
T.
U.
V.
W.
X.
Y.
Z.

VI.

- Knave's Misfortune - 14,
- Lambert's Marsh - 41,
- Legendmain - 122;
- Leven's [Quere, if not Deven's?] Double Purchase Improved - 84.
- Lincoln Manufacture - 21, 22, 23, 83,
- Little Britain - 132-
- Littleton - 12, 13,
- Littleton - Ann's Lot; part of - 12, 13,
- Littleworth - 82;
- Liton's Fancy - 43,
- Long Alley - 109;
- Long Slip - 5
- Luck - 50, 95-
- McCaull's Delight - 30, 31,
- McComas's Meadow - 127-
- McCoy's Oblong - 31,
- McSwinn's McSwinn's Rejoicement - 90-
- Maiden's Meadow - 91-
- Maiden's Neighbour Resurveyed - 112,
- Major's Choice - 48,
- Major's Purchase - 30,
- Matthew's Case - 62;
- Mary's Paradise - 69;
- Mead's Disappointment - 113-
- The Meadow - 5, 5^a, 6, 96-
- Merriken's Inheritance Forever - 137
- Mexico - 142;
- Middlemore's Defiance - 66,
- Miller's Enlargement - 106,
- Miller's Fancy, The - 4,
- Miller's First Attempt - 133;
- Miller's Venture - 110;
- Mill Seat - 68^a;
- Mistake ^[Smithson's] - 48;
- Mistake - 127-
- Mitchell's Dependence - 93;
- Mitchell's Fishery - 47;
- Mitchell's Loss - 54;
- Monte Santo - 4, 7, 8, 17,
- Morgan's Addition - 43,
- Morgan's Grove - 146, 150,
- Morgan's Lot - 98,
- Morgan's Neglect - 43,
- Morgan's Reparation - 141;

VII.

- Morris's Venture - 14, 14^a;
- Mon Meadow - 126-
- Mount Ararat - 93, 146, 150,
- Mount Pleasant ^[Potter's] - 114, 123, 131-
- Mountserrador - 29,
- Mr. Vernant - 123-
- Mr. Vernant Secured - 123;
- Mount Wabb - 90-
- Narrow Neck - 39,
- Neri's Reparation - 31;
- Neglect - [Mitchell's] 49;
- Neglect - [S. Webb's] 121-
- Neighbour's Neglect - 10, 10^a,
- Neighbour's Neglect Rescued - 11;
- New Addition - 129;
- New Ark - 117,
- Oakington - 47,
- Obediah's Venture Resurveyed - 57^a,
- Oblong - 14^b,
- Old Man's Meadow - 118,
- Old Place - 107-
- O'Neill's Paradise - 126-
- Orion's Inheritance - 63,
- Orion's Sweaty Banks - 86-
- Mr. Vernon - 123-
- Month of Double Runs - 51, 53,
- Myer's Favour - 114;
- Myer's Gentility - 87, 124-
- Myer's Policy - 87-
- Myer's Troubles - 86-
- New Gibraltar - 29,
- Noble's Wonder - 132-
- Nonagon - 17,
- Normandy ^[Resurveyed] - 114, 117;
- Normandy - 17,
- Norris's Venture - 20, ~~104~~,
- Norris's Venture (Runne) - 104-
- North Union - 75, 76;
- North Wales - 126-
- North Wales Corrected - 126;
- Orchard and Spring - 13^a,
- Orchard and Spring Rescued - 13^a,
- Orr's Survey - 123-
- Osborn's Conquest - 39;
- Osborn's Lot - 12, 13,
- Outlet ^{Denny's a/s of Proctor} - 58;
- Owen's Dream - 105;

N.
O.
P.
Q.
R.
S.
T.
U.
V.
W.
X.
Y.
Z.

- Paca's Park - 66, 67.
- Parker's Choice - 75, 77.
- Parker's Hill - 95.
- Parson's Necessity - 131.
- Partners' Troubles - 28.
- Patrick's Venture - 144.
- Peace Proclaimed - 118, 125.
- Pearson's Lodge - 55.
- Peru - 7.
- Phillips' Purchase - 40, 68.
- Pierce - 143.
- Pine Orchard - 147, J.L.
- Piney Grove - 32, 149.
- Pipant Hill - 91.
- Pittsburgh - 53, 58.
- Poplar Neck - 46.
- Popularity - 86.
- Potter's Fields - 7, 8, 137.
- Poverty Hill, [Ford's] 92, 94.
- Poverty Hill, [Ramsey's] 35.
- Preston's Chamber - 55.
- Privilege - 72, 95.
- Prospect - [Toland's] 8, 17.
- Prospect - [Webb and Bennetts] 16, 43.
- Prospect - [] 53, 58.

Quietness - 137.

- Rabbitsborough - 33.
- Ramsey's Venture - 26, 35.
- Ramsay's Chamber - 115.
- Ranger's Range - 98, 107.
- Rabbecca's Lot - 98, 107.
- Rard's Best Way - 105.
- Renshaw's Delight - 118, 127.
- "The Reserve" - 2, 3, 39, see ind. pa p.
- Reviction - 36.
- Rich Angle - 18.
- "William Richardson's Land" - 142.
- Rich Level - 59.
- Rigby's Saw Mill - 40.
- Rigdon's Escape Corrected - 78.
- Ristean's Security - 63, 65.
- Robertson's Chamber - 21, 23, 24.
- Robertson's Outlet - 113.
- Robertson's Venture - 10, 11, 88.
- Rockey Point - 113.
- Rock Fish - 68.
- Rogers' Addition - 74.
- Roughborough - 32, 33.

- Ruckman's Enlargement - 111, 125.
- Russell's Chance - 118.
- Ramsay's Neighbour - 84.

- St. Martin's Ludgate - 54.
- Staplebury Plains - 5, 34, 5, 27, 101, 145.
- St. John's Grove - 26.
- St. John's Chamber - 28.
- St. John's Lot - 91.
- St. John's Recovery - 79.
- St. John's Desire - 25.
- St. John's Garden - 147.
- St. John's School House Lot - 136.
- St. John's Discovery - 50.
- St. John's Hopwell - 48.
- St. John's Improvement Enlarged - 48.
- St. John's Range - 50.
- St. John's Spott - 50.
- St. John's Folly - 137.
- St. John's Adventure - 118.
- St. John's Boulder Bone - 86, 117.
- St. John's Ranges Range - 32, 33, 146.
- St. John's Ranges Range, Addition to - 146, 150.
- St. John's Millmore's Dock - 63.
- St. John's Green Hills Secured - 16.
- St. John's Simon's Hope - 139.
- St. John's Luke's Chamber - 118.
- St. John's Luke's Last Skiff - 127.
- St. John's Luke's Chance - 59.
- Smith's Meadow - 4.
- Smith's Mill - 52.
- Southampton - 55, 57, 58.
- South Union - 77.
- South Union Corrected - 77.
- Spear's Adventure - 30, 31.
- Spittlecraft - 3, 34, 112.
- Spittlefield - 26.
- Stapleton's Lot - 43, 45.
- [Stapleton's Delight - 43.]
- Stour Hill - 60, 61.
- Stoney Batter - 119, 140.
- Street's Delight - 102.
- Street's Pleasant Hills - 36, 138.
- Street's Pleasant Hills, Addition to - 138.
- Success - 121.
- Surveyor's Point - 113.
- Susannah's Rest - 20, 19.
- Swampy Point - 75, 77.
- Swan's Delight - 36.
- Sweaty Bank's, Addition to - 85, 136.
- Sweaty Bank's, Ramsay's Addition to - 85.
- Sword's Delight - 140.

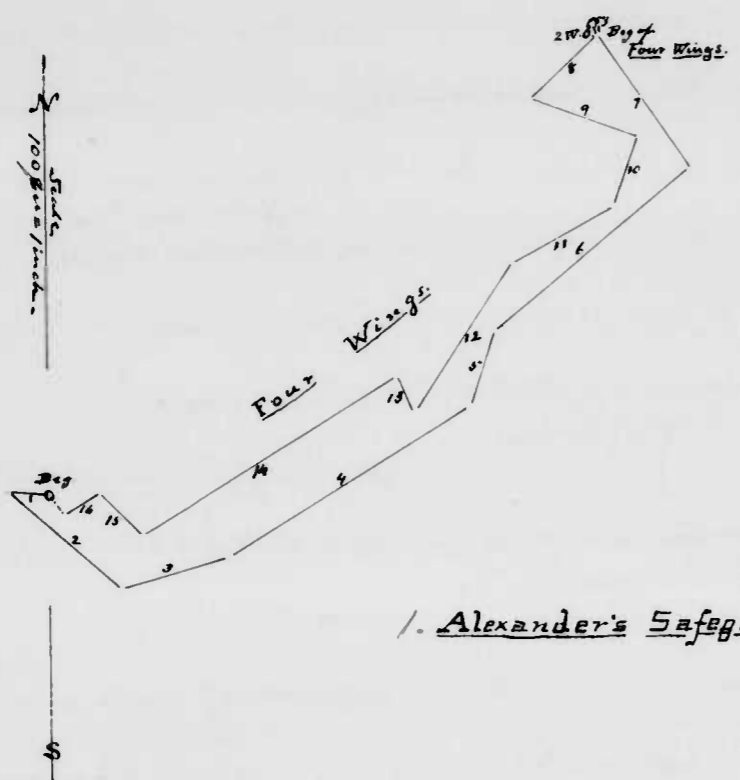
S.
T.
U.
V.
W.
X.
Y.
Z.

- Taylor's Mistake 19^a,
- Taylor's Neglect and Williams Gain - 47^a,
- The Ten Acre Field - 74,
- ~~The Plot~~
- The String; Forward - 121 -
- The String; South - 50 -
- Thomas's Desire - 125^a,
- Thomas's Purchase - 42,
- Three Times Neglected - 10^a,
- Timber Grove - 21, 23,
- Upland - 23^a,
- Valenciennes - 8, 147,
- Valentine's Delight - 142^a,
- Wallace's Addition - 43,
- Wallis's Beginning - 103,
- Webb's Discovery - 91 -
- Webb's Improvement - 34,
- Webb's Neglect - 112^a,
- Webster's Conquest Corrected - 72^a,
- Webster's Double Oblong - 56,
- Timber Hall - 98, 99, 100, 106,
- Timber Hall Enlarged - 98 -
- Timber Swamp - 10, 11^a -
- Toland's Reserve - 8^a,
- Tower Hills - 94, 106,
- Traveler's Rest - 2, 4,
- Trapezium - 149,
- Tricks and Things - 72, 113,
- Triple Union - 42,
- Turkey Forrest - 132 -
- Two Brothers - 38,
- Variation - 86 -
- The Vineyard - 7, 55, 56, 57,
- Webster's Enlargement Secured - 57^a,
- Webster's Inspection - 112^a,
- Webster's Intention - 112^a,
- Webster's Neglect - 172^a,
- Western Expedition, The - 36^a,
- West's Forrest - 38,
- West's Neighbour Corrected - 23^a,

- Wexford - 132 -
- Wexford Resurveyed - 132 -
- What You Please - 5^a, 57 -
- Wheelers Second Addition - 34,
- Whitaker's Delight - 2, 3, 139 -
- Whitaker's Retirement - 105^a,
- Whitford's Addition - 142 -
- Whitford's Gift - 146 -
- White's Hall - 63,
- Whitley - 83, 84, -
- Widow's Care - (Miss's) - 104,
- Wild Cat Den - 90 -
- Wiley's Information - 101^a,
- Wilnot's Desire - 138 -
- Williams's Addition - 151 - 152 -
- Williams's Advantage - 117 -
- Williams's Chance - 130 -
- Williams's Delight - 130 -
- Williams's Fortune - 26, 23^a,
- Williams's Industry - 152 -
- Xerxes - 1157 -
- Young Bradford's Barrons - 123 -
- Young's Escape, Addition to - 88, 100 -
- Zenas' Hall - 5^a,
- William's Lot - ~~142~~, 15 -
- William's Lot, Addition to - 14^a, 14^b,
- William's Range - 93 -
- William's Sylwania - 75^a,
- William's Troubles - 137^a,
- Wilson's Chance - 102, 146, 150,
- Wilson's Delight - 95 -
- Wilson's Neighbour - 25 -
- Windmill Point - 41 -
- Wolf and Fox - 82^a,
- Wolf Harbour - 85^a,
- Wood's Orchard - 61^a, 63^a,
- Wood's Orchard, Addition to - 62^a,
- Wood Yard, The - 66, 67,
- Wood Yard Resurveyed, The - 66^a,
- Worthington's Security - 60,
- Wright's View - 146, 149, 150,

X.
Y.
Z.

Map 5-



Alexander's Safeguard.

1. Alexander's Safeguard - Sur. 1 Nov. 1793 for Isabell Alexander, per. 76 1/2 ac. vacant lands - Beginning at a W.O. on N. side of a branch at end of 12th line of Four Wings (sur. for Jas. Alexander Sr.) and running -

- | | |
|--|---|
| 1. West, 20 per. | |
| 2. S. 48° E., 76 " | 38 per. line of said tract, and with said tract & survey, 4 lines. (D.C.) |
| 3. N. 74° E., 60 " | 10. S. 17° W., 38 per. |
| 4. N. 59° E., 147 " | 11. S. 63° W., 60 " |
| 5 per. on E side of Carr's Run | 12. S. W. by S., 92 " |
| 5. N. 15° E., 40 per. | 13. N. 22° W., 20 " then, |
| 6. N. 51° E., 133 " | 14. S. 59° W., 153 " |
| to a line S. 34° E. from | 15. N. W., 31 " |
| from 2 nd D., in top of <u>Four Wings</u> | 16. S. 59° W., 21 " to end of 13 th line of |
| 7. N. 34° W., 84 per. to said top. | <u>Four Wings</u> and then by a |
| 8. S. 48° W., 47 " with g. l. of E. W. | straight line to, &c. |
| 9. S. 69° E., 59 " to end of the N. 17° E. | |

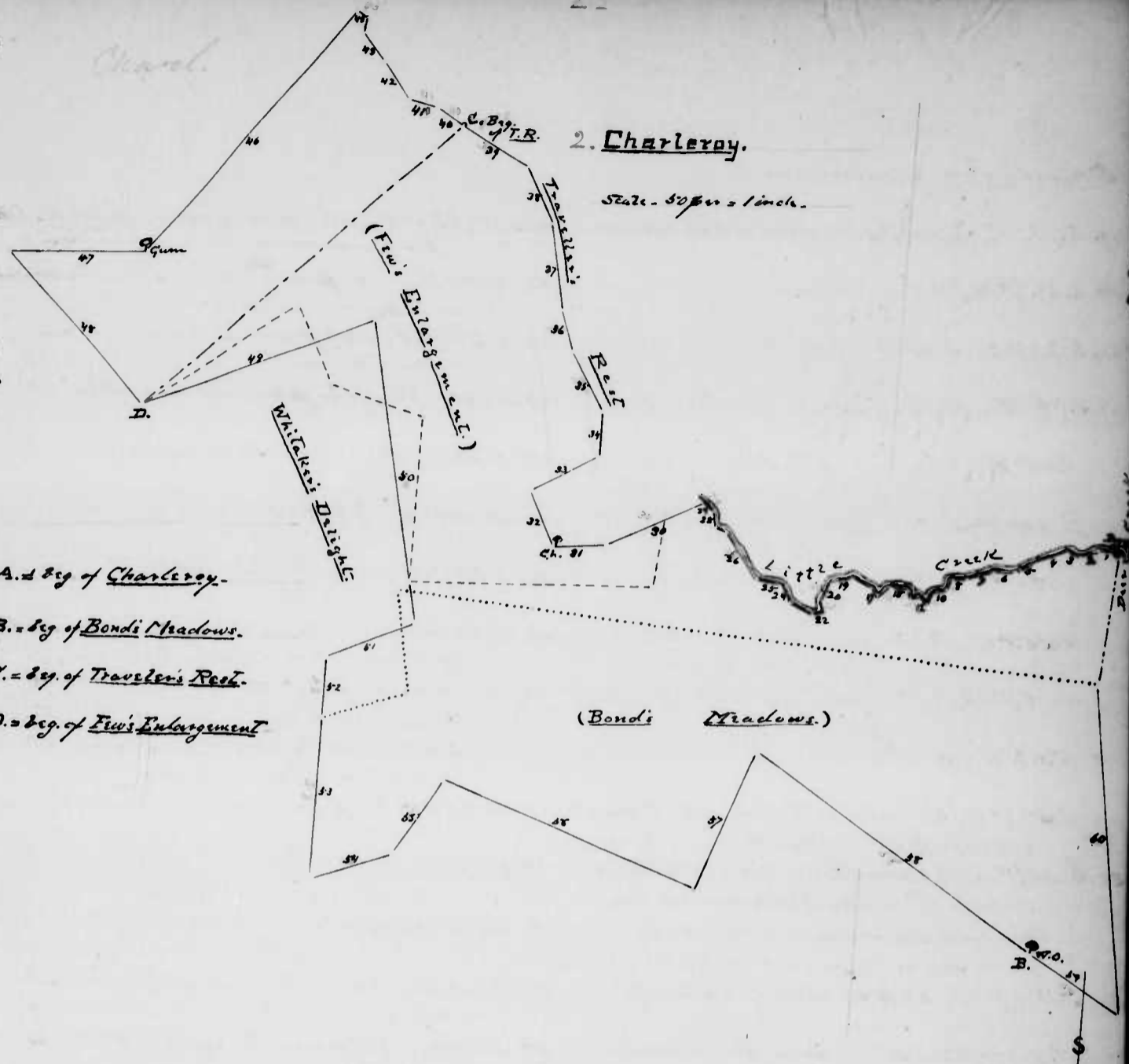
2. Charlroy - Sur. 20 Aug. 1781, for Nathan Smith per 251 3/4 ac. lying in the Reserve - includes part of Few's and Bonds Meadows. Enlargement - Beginning on Deer Creek at the mouth of Little Creek, and, with the latter (29 lines) -

- | | |
|---------------------------|----------------------------|
| 1. S. 85° W., 5 per. | 10. S. 71° W., 5 per. |
| 2. S. 80° W., 8 " | 11. S. 20 1/2° W., 4 " |
| 3. N. 74° W., 4 " | 12. N. 41 1/2° W., 2 3/4 " |
| 4. S. 64° W., 11 " | 13. S. 79° W., 4 " |
| 5. S. 59° W., 8 " | 14. North 2 3/4 " |
| 6. S. 89 1/4° W., 5 1/2 " | 15. N. 81 1/2° W., 6 " |
| 7. S. 69 1/2° W., 10 " | 16. S. 41 1/2° W., 6 " |
| 8. West, 4 " | 17. N. 39 1/4° W., 4 " |
| 9. S. 17 3/4° W., 3 1/2 " | 18. N. 65 3/4° W., 6 1/4 " |

Charleroy, continued -

- | | |
|---|---|
| 19. S. 72° W., 7 p.m. still with Little Creek | 40. N. 63½° W., 10½ p.m. still with T.R. (the four following lines the same) |
| 20. S. 22¾° W., 7 " | 41. N. 79° W., 9 p.m. to a stone fence on R.O. and on Hill. |
| 21. S. 27½° E., 3 " | 42. N. 36½° W., 14½ p.m. to end of a Rock stone |
| 22. S. 74° W., 4 " | 43. N. 41¼° W., 11¼ p.m. to an Ash |
| 23. N. 65° W., 9 " | 44. N. 1° E., 4 " to a W.O. sapling |
| 24. N. 28° W., 6 " | 45. N. 50¾° W., 3½ p.m. |
| 25. N. 84½° W., 8 " | 46. S. 36¼° W., 105 " to a double Gum |
| 26. N. 35½° W., 18½ " | 47. S. 86° W., 45½ " to 4 W.O. from one root by W. side of a small branch. |
| 27. N. 76¾° W., 4 " | 48. S - E -, 67 p.m. to beg. of Few's Enlargement, a point in the 2 ^d line of Whitaker's Delight - and with R.O. (3 lines) - |
| 28. N. 6¾° W., 5 " | 49. N. 65° E., 81 p.m. to a stem |
| 29. N. 59½° W., 5 " to 26 th line of Travellers Rest and with said line | 50. S. 12° E., 100 " |
| 30. S. 60¼° W., 38 p.m. to a crooked Wild Cherry tree on SW. side of a small branch and, still with said land (9 lines) | 51. S. 65° W., 31 " |
| 31. S. 84¼° W., 18 p.m. to a Chestnut | 52. South, 20 " to end of "5 th line" of Bondi Meadows (land land) |
| 32. N. 25½° W., 20 " to a Wild Cherry by a road | 53. South, 53 p.m. to end of "South" line of B.M. and |
| 33. N. 59¼° E., 24½ p.m. | 54. N. 70° E., 28 p.m. with Bondi Meadows |
| 34. N. 2¾° E., 15 " to a point S. 21¾° W., 31 feet from an Apple tree, | 55. N. 100°, 10 " " " " |
| 35. N. 31½° W., 22 p.m. to a stem, | 56. S. 71° E., 90 " " " " |
| 36. N. 19¼° W., 14 " " " " | 57. N. 20° E., 50 " " " " |
| 37. N. 10½° W., 28 " " " " | 58. S. 57¼° E., 110 " to W.O. 24 th of do. |
| 38. N. 27½° W., 20 " to a plum | 59. S. 60° E., 36 " |
| 53½° W., 1½ p.m. from a W.O. by Cox's Mill Run | 60. N. 7° W., 110 " |
| 39. N. 62¼° W., 24½ p.m. to beg. of Travellers Rest, | |

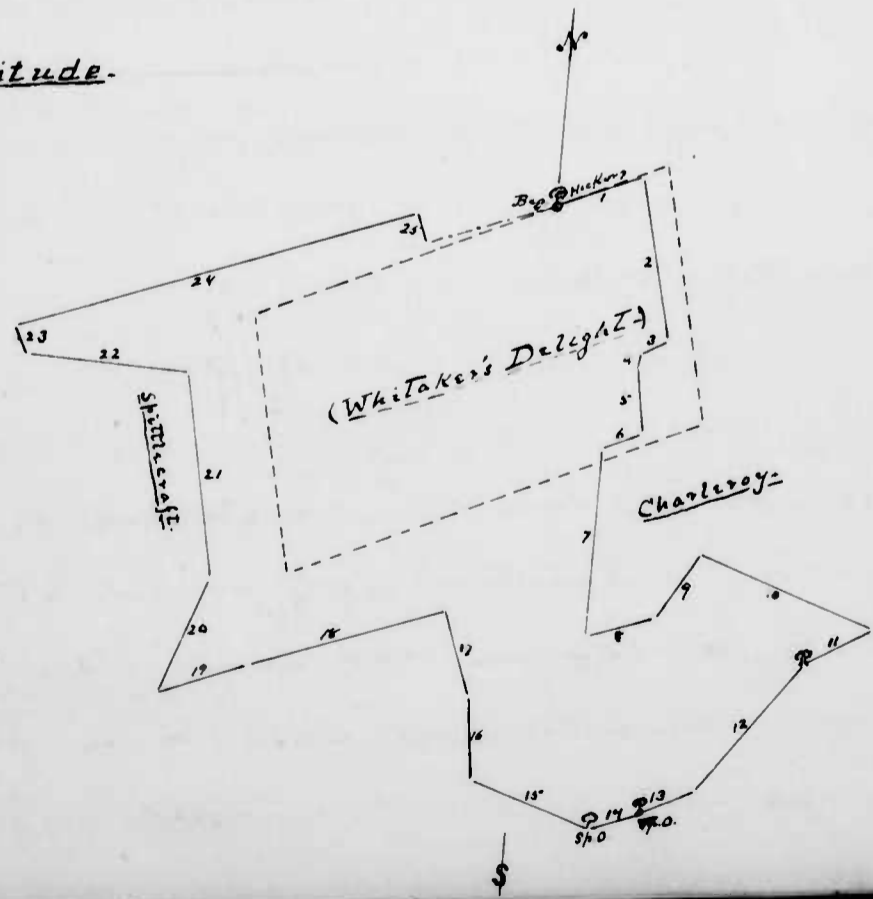
Parts of Few's Enlargement - - - 87¾ ac
 Part of Whitaker's Delight - - - 2½ " 85¼ ac
 Bondi Meadows - - - - - 112 " -112 "
 Vacant land added - - - - - 54½ " -54½ "
 Charleroy laid out per - - - - - 251 ¾ acres



A. = beg. of Charleroy.
 B. = beg. of Bondi Meadows.
 C. = beg. of Travellers Rest.
 D. = beg. of Few's Enlargement

Wgt

3. Ingratitude.



Scale
75 feet = 1 inch

3. Ingratitude - Sur. 5 Sept. 1795 for John Cox 235 ac. of "The
 Orig. p. 2.
 For Whitaker's Reserve Land, under "an order from the... Chancellor
 Delight, vide
 J.L., 221.
 ... to make out a Certificate of J.C.'s purchase from
 "The late Intendants, from the said Cox's Certificate of Cox's
 "Farm" and Natham Smith's Certificate of Charlevoix, &c."
 Beginning at a Nicker at end of 124 per. in "2^d line" of
 Whitaker's Delight (included in this survey) -

- | | |
|---|---|
| 1. N. 65° E., 37 per. | 14. S. 68° W., 22 per. to a Span. O. sapling
by S. side of a branch |
| 2. S. 12° E., 65 " | 15. N. 71 3/4° W., 48 1/2 per. to a R.O. sapling |
| 3. S. 59 3/4° W., 11 " to a stem | 16. N. 6° W., 32 " to 2 R.O. |
| 4. S. 3° W., 6 " to a small branch | 17. N. 19 1/2° W., 34 " to a Chestnut sapling |
| 5. S. 8 1/2° E., 26 " | 18. S. 68 3/4° W., 80 " "to a W.O. on B. side
"and a Ch. on N. side of the Cox's Mill-
"Baltimore" main road" [Error] |
| 6. S. 65° W., 18 " | 19. S. 67° W., 35 1/2 per. to a point - "S. 23° W.
2 per. from 2 W.O., East boundary
of Spittle Creek; and with Sp. (other
part) |
| 7. South, 73 " | 20. N. 20° E., 49 per. |
| 8. N. 70° E., 28 " | 21. N. 10° W., 80 " |
| 9. N. 30° E., 30 " | 22. N. 88° W., 62 " to a stem of St. |
| 10. S. 71° E., 72 " | 23. N. 30° W., 11 " |
| 11. S. 53° W., 30 " to 2 R.O. saplings | 24. N. 69° E., 160 " |
| 12. S. 35 1/2° W., 64 " | 25. S. 21° E., 18 " |
| 13. S. 60 1/2° W., 21 " to a W.O. on side of
in title; | and by, &c. |

See B. & L. Long's field
book N. O. 1111, 1112, 1113, 1114, 1115, 1116, 1117, 1118, 1119, 1120, 1121, 1122, 1123, 1124, 1125, 1126, 1127, 1128, 1129, 1130, 1131, 1132, 1133, 1134, 1135, 1136, 1137, 1138, 1139, 1140, 1141, 1142, 1143, 1144, 1145, 1146, 1147, 1148, 1149, 1150, 1151, 1152, 1153, 1154, 1155, 1156, 1157, 1158, 1159, 1160, 1161, 1162, 1163, 1164, 1165, 1166, 1167, 1168, 1169, 1170, 1171, 1172, 1173, 1174, 1175, 1176, 1177, 1178, 1179, 1180, 1181, 1182, 1183, 1184, 1185, 1186, 1187, 1188, 1189, 1190, 1191, 1192, 1193, 1194, 1195, 1196, 1197, 1198, 1199, 1200, 1201, 1202, 1203, 1204, 1205, 1206, 1207, 1208, 1209, 1210, 1211, 1212, 1213, 1214, 1215, 1216, 1217, 1218, 1219, 1220, 1221, 1222, 1223, 1224, 1225, 1226, 1227, 1228, 1229, 1230, 1231, 1232, 1233, 1234, 1235, 1236, 1237, 1238, 1239, 1240, 1241, 1242, 1243, 1244, 1245, 1246, 1247, 1248, 1249, 1250, 1251, 1252, 1253, 1254, 1255, 1256, 1257, 1258, 1259, 1260, 1261, 1262, 1263, 1264, 1265, 1266, 1267, 1268, 1269, 1270, 1271, 1272, 1273, 1274, 1275, 1276, 1277, 1278, 1279, 1280, 1281, 1282, 1283, 1284, 1285, 1286, 1287, 1288, 1289, 1290, 1291, 1292, 1293, 1294, 1295, 1296, 1297, 1298, 1299, 1300, 1301, 1302, 1303, 1304, 1305, 1306, 1307, 1308, 1309, 1310, 1311, 1312, 1313, 1314, 1315, 1316, 1317, 1318, 1319, 1320, 1321, 1322, 1323, 1324, 1325, 1326, 1327, 1328, 1329, 1330, 1331, 1332, 1333, 1334, 1335, 1336, 1337, 1338, 1339, 1340, 1341, 1342, 1343, 1344, 1345, 1346, 1347, 1348, 1349, 1350, 1351, 1352, 1353, 1354, 1355, 1356, 1357, 1358, 1359, 1360, 1361, 1362, 1363, 1364, 1365, 1366, 1367, 1368, 1369, 1370, 1371, 1372, 1373, 1374, 1375, 1376, 1377, 1378, 1379, 1380, 1381, 1382, 1383, 1384, 1385, 1386, 1387, 1388, 1389, 1390, 1391, 1392, 1393, 1394, 1395, 1396, 1397, 1398, 1399, 1400, 1401, 1402, 1403, 1404, 1405, 1406, 1407, 1408, 1409, 1410, 1411, 1412, 1413, 1414, 1415, 1416, 1417, 1418, 1419, 1420, 1421, 1422, 1423, 1424, 1425, 1426, 1427, 1428, 1429, 1430, 1431, 1432, 1433, 1434, 1435, 1436, 1437, 1438, 1439, 1440, 1441, 1442, 1443, 1444, 1445, 1446, 1447, 1448, 1449, 1450, 1451, 1452, 1453, 1454, 1455, 1456, 1457, 1458, 1459, 1460, 1461, 1462, 1463, 1464, 1465, 1466, 1467, 1468, 1469, 1470, 1471, 1472, 1473, 1474, 1475, 1476, 1477, 1478, 1479, 1480, 1481, 1482, 1483, 1484, 1485, 1486, 1487, 1488, 1489, 1490, 1491, 1492, 1493, 1494, 1495, 1496, 1497, 1498, 1499, 1500, 1501, 1502, 1503, 1504, 1505, 1506, 1507, 1508, 1509, 1510, 1511, 1512, 1513, 1514, 1515, 1516, 1517, 1518, 1519, 1520, 1521, 1522, 1523, 1524, 1525, 1526, 1527, 1528, 1529, 1530, 1531, 1532, 1533, 1534, 1535, 1536, 1537, 1538, 1539, 1540, 1541, 1542, 1543, 1544, 1545, 1546, 1547, 1548, 1549, 1550, 1551, 1552, 1553, 1554, 1555, 1556, 1557, 1558, 1559, 1560, 1561, 1562, 1563, 1564, 1565, 1566, 1567, 1568, 1569, 1570, 1571, 1572, 1573, 1574, 1575, 1576, 1577, 1578, 1579, 1580, 1581, 1582, 1583, 1584, 1585, 1586, 1587, 1588, 1589, 1590, 1591, 1592, 1593, 1594, 1595, 1596, 1597, 1598, 1599, 1600, 1601, 1602, 1603, 1604, 1605, 1606, 1607, 1608, 1609, 1610, 1611, 1612, 1613, 1614, 1615, 1616, 1617, 1618, 1619, 1620, 1621, 1622, 1623, 1624, 1625, 1626, 1627, 1628, 1629, 1630, 1631, 1632, 1633, 1634, 1635, 1636, 1637, 1638, 1639, 1640, 1641, 1642, 1643, 1644, 1645, 1646, 1647, 1648, 1649, 1650, 1651, 1652, 1653, 1654, 1655, 1656, 1657, 1658, 1659, 1660, 1661, 1662, 1663, 1664, 1665, 1666, 1667, 1668, 1669, 1670, 1671, 1672, 1673, 1674, 1675, 1676, 1677, 1678, 1679, 1680, 1681, 1682, 1683, 1684, 1685, 1686, 1687, 1688, 1689, 1690, 1691, 1692, 1693, 1694, 1695, 1696, 1697, 1698, 1699, 1700, 1701, 1702, 1703, 1704, 1705, 1706, 1707, 1708, 1709, 1710, 1711, 1712, 1713, 1714, 1715, 1716, 1717, 1718, 1719, 1720, 1721, 1722, 1723, 1724, 1725, 1726, 1727, 1728, 1729, 1730, 1731, 1732, 1733, 1734, 1735, 1736, 1737, 1738, 1739, 1740, 1741, 1742, 1743, 1744, 1745, 1746, 1747, 1748, 1749, 1750, 1751, 1752, 1753, 1754, 1755, 1756, 1757, 1758, 1759, 1760, 1761, 1762, 1763, 1764, 1765, 1766, 1767, 1768, 1769, 1770, 1771, 1772, 1773, 1774, 1775, 1776, 1777, 1778, 1779, 1780, 1781, 1782, 1783, 1784, 1785, 1786, 1787, 1788, 1789, 1790, 1791, 1792, 1793, 1794, 1795, 1796, 1797, 1798, 1799, 1800, 1801, 1802, 1803, 1804, 1805, 1806, 1807, 1808, 1809, 1810, 1811, 1812, 1813, 1814, 1815, 1816, 1817, 1818, 1819, 1820, 1821, 1822, 1823, 1824, 1825, 1826, 1827, 1828, 1829, 1830, 1831, 1832, 1833, 1834, 1835, 1836, 1837, 1838, 1839, 1840, 1841, 1842, 1843, 1844, 1845, 1846, 1847, 1848, 1849, 1850, 1851, 1852, 1853, 1854, 1855, 1856, 1857, 1858, 1859, 1860, 1861, 1862, 1863, 1864, 1865, 1866, 1867, 1868, 1869, 1870, 1871, 1872, 1873, 1874, 1875, 1876, 1877, 1878, 1879, 1880, 1881, 1882, 1883, 1884, 1885, 1886, 1887, 1888, 1889, 1890, 1891, 1892, 1893, 1894, 1895, 1896, 1897, 1898, 1899, 1900, 1901, 1902, 1903, 1904, 1905, 1906, 1907, 1908, 1909, 1910, 1911, 1912, 1913, 1914, 1915, 1916, 1917, 1918, 1919, 1920, 1921, 1922, 1923, 1924, 1925, 1926, 1927, 1928, 1929, 1930, 1931, 1932, 1933, 1934, 1935, 1936, 1937, 1938, 1939, 1940, 1941, 1942, 1943, 1944, 1945, 1946, 1947, 1948, 1949, 1950, 1951, 1952, 1953, 1954, 1955, 1956, 1957, 1958, 1959, 1960, 1961, 1962, 1963, 1964, 1965, 1966, 1967, 1968, 1969, 1970, 1971, 1972, 1973, 1974, 1975, 1976, 1977, 1978, 1979, 1980, 1981, 1982, 1983, 1984, 1985, 1986, 1987, 1988, 1989, 1990, 1991, 1992, 1993, 1994, 1995, 1996, 1997, 1998, 1999, 2000, 2001, 2002, 2003, 2004, 2005, 2006, 2007, 2008, 2009, 2010, 2011, 2012, 2013, 2014, 2015, 2016, 2017, 2018, 2019, 2020, 2021, 2022, 2023, 2024, 2025, 2026, 2027, 2028, 2029, 2030, 2031, 2032, 2033, 2034, 2035, 2036, 2037, 2038, 2039, 2040, 2041, 2042, 2043, 2044, 2045, 2046, 2047, 2048, 2049, 2050, 2051, 2052, 2053, 2054, 2055, 2056, 2057, 2058, 2059, 2060, 2061, 2062, 2063, 2064, 2065, 2066, 2067, 2068, 2069, 2070, 2071, 2072, 2073, 2074, 2075, 2076, 2077, 2078, 2079, 2080, 2081, 2082, 2083, 2084, 2085, 2086, 2087, 2088, 2089, 2090, 2091, 2092, 2093, 2094, 2095, 2096, 2097, 2098, 2099, 2100, 2101, 2102, 2103, 2104, 2105, 2106, 2107, 2108, 2109, 2110, 2111, 2112, 2113, 2114, 2115, 2116, 2117, 2118, 2119, 2120, 2121, 2122, 2123, 2124, 2125, 2126, 2127, 2128, 2129, 2130, 2131, 2132, 2133, 2134, 2135, 2136, 2137, 2138, 2139, 2140, 2141, 2142, 2143, 2144, 2145, 2146, 2147, 2148, 2149, 2150, 2151, 2152, 2153, 2154, 2155, 2156, 2157, 2158, 2159, 2160, 2161, 2162, 2163, 2164, 2165, 2166, 2167, 2168, 2169, 2170, 2171, 2172, 2173, 2174, 2175, 2176, 2177, 2178, 2179, 2180, 2181, 2182, 2183, 2184, 2185, 2186, 2187, 2188, 2189, 2190, 2191, 2192, 2193, 2194, 2195, 2196, 2197, 2198, 2199, 2200, 2201, 2202, 2203, 2204, 2205, 2206, 2207, 2208, 2209, 2210, 2211, 2212, 2213, 2214, 2215, 2216, 2217, 2218, 2219, 2220, 2221, 2222, 2223, 2224, 2225, 2226, 2227, 2228, 2229, 2230, 2231, 2232, 2233, 2234, 2235, 2236, 2237, 2238, 2239, 2240, 2241, 2242, 2243, 2244, 2245, 2246, 2247, 2248, 2249, 2250, 2251, 2252, 2253, 2254, 2255, 2256, 2257, 2258, 2259, 2260, 2261, 2262, 2263, 2264, 2265, 2266, 2267, 2268, 2269, 2270, 2271, 2272, 2273, 2274, 2275, 2276, 2277, 2278, 2279, 2280, 2281, 2282, 2283, 2284, 2285, 2286, 2287, 2288, 2289, 2290, 2291, 2292, 2293, 2294, 2295, 2296, 2297, 2298, 2299, 2300, 2301, 2302, 2303, 2304, 2305, 2306, 2307, 2308, 2309, 2310, 2311, 2312, 2313, 2314, 2315, 2316, 2317, 2318, 2319, 2320, 2321, 2322, 2323, 2324, 2325, 2326, 2327, 2328, 2329, 2330, 2331, 2332, 2333, 2334, 2335, 2336, 2337, 2338, 2339, 2340, 2341, 2342, 2343, 2344, 2345, 2346, 2347, 2348, 2349, 2350, 2351, 2352, 2353, 2354, 2355, 2356, 2357, 2358, 2359, 2360, 2361, 2362, 2363, 2364, 2365, 2366, 2367, 2368, 2369, 2370, 2371, 2372, 2373, 2374, 2375, 2376, 2377, 2378, 2379, 2380, 2381, 2382, 2383, 2384, 2385, 2386, 2387, 2388, 2389, 2390, 2391, 2392, 2393, 2394, 2395, 2396, 2397, 2398, 2399, 2400, 2401, 2402, 2403, 2404, 2405, 2406, 2407, 2408, 2409, 2410, 2411, 2412, 2413, 2414, 2415, 2416, 2417, 2418, 2419, 2420, 2421, 2422, 2423, 2424, 2425, 2426, 2427, 2428, 2429, 2430, 2431, 2432, 2433, 2434, 2435, 2436, 2437, 2438, 2439, 2440, 2441, 2442, 2443, 2444, 2445, 2446, 2447, 2448, 2449, 2450, 2451, 2452, 2453, 2454, 2455, 2456, 2457, 2458, 2459, 2460, 2461, 2462, 2463, 2464, 2465, 2466, 2467, 2468, 2469, 2470, 2471, 2472, 2473, 2474, 2475, 2476, 2477, 2478, 2479, 2480, 2481, 2482, 2483, 2484, 2485, 2486, 2487, 2488, 2489, 2490, 2491, 2492, 2493, 2494, 2495, 2496, 2497, 2498, 2499, 2500, 2501, 2502, 2503, 2504, 2505, 2506, 2507, 2508, 2509, 2510, 2511, 2512, 2513, 2514, 2515, 2516, 2517, 2518, 2519, 2520, 2521, 2522, 2523, 2524, 2525, 2526, 2527, 2528, 2529, 2530, 2531, 2532, 2533, 2534, 2535, 2536, 2537, 2538, 2539, 2540, 2541, 2542, 2543, 2544, 2545, 2546, 2547, 2548, 2549, 2550, 2551, 2552, 2553, 2554, 2555, 2556, 2557, 2558, 2559, 2560, 2561, 2562, 2563, 2564, 2565, 2566, 2567, 2568, 2569, 2570, 2571, 2572, 2573, 2574, 2575, 2576, 2577, 2578, 2579, 2580, 2581, 2582, 2583, 2584, 2585, 2586, 2587, 2588, 2589, 2590, 2591, 2592, 2593, 2594, 2595, 2596, 2597, 2598, 2599, 2600, 2601, 2602, 2603, 2604, 2605, 2606, 2607, 2608, 2609, 2610, 2611, 2612, 2613, 2614, 2615, 2616, 2617, 2618, 2619, 2620, 2621, 2622, 2623, 2624, 2625, 2626, 2627, 2628, 2629, 2630, 2631, 2632, 2633, 2634, 2635, 2636, 2637, 2638, 2639, 2640, 2641, 2642, 2643, 2644, 2645, 2646, 2647, 2648, 2649, 2650, 2651, 2652, 2653, 2654, 2655, 2656, 2657, 2658, 2659, 2660, 2661, 2662, 2663, 2664, 2665, 2666, 2667, 2668, 2669, 2670, 2671, 2672, 2673, 2674, 2675, 2676, 2677, 2678, 2679, 2680, 2681, 2682, 2683, 2684, 2685, 2686, 2687, 2688, 2689, 2690, 2691, 2692, 2693, 2694, 2695, 2696, 2697, 2698, 2699, 2700, 2701, 2702, 2703, 2704, 2705, 2706, 2707, 2708, 2709, 2710, 2711, 2712, 2713, 2714, 2715, 2716, 2717, 2718, 2719, 2720, 2721, 2722, 2723, 2724, 2725, 2726, 2727, 2728, 2729, 2730, 2731, 2732, 2733, 2734, 2735, 2736, 2737, 2738, 2739, 2740, 2741, 2742, 2743, 2744, 2745, 2746, 2747, 2748, 2749, 2750, 2751, 2752, 2753, 2754, 2755, 2756, 2757, 2758, 2759, 2760, 2761, 2762, 2763, 2764, 2765, 2766, 2767, 2768, 2769, 2770, 2771, 2772, 2773, 2774, 2775, 2776, 2777, 2778, 2779, 2780, 2781, 2782, 2783, 2784, 2785, 2786, 2787, 2788, 2789, 2790, 2791, 2792, 2793, 2794, 2795, 2796, 2797, 2798, 2799, 2800, 2801, 2802, 2803, 2804, 2805, 2806, 2807, 2808, 2809, 2810, 2811, 2812, 2813, 2814, 2815, 2816, 2817, 2818, 2819, 2820, 2821, 2822, 2823, 2824, 2825, 2826, 2827, 2828, 2829, 2830, 2831, 2832, 2833, 2834, 2835, 2836, 2837, 2838, 2839, 2840, 2841, 2842, 2843, 2844, 2845, 2846, 2847, 2848, 2849, 2850, 2851, 2852, 2853, 2854, 2855, 2856, 2857, 2858, 2859, 2860, 2861, 2862, 2863, 2864, 2865, 2866, 2867, 2868, 2869, 2870, 2871, 2872, 2873, 2874, 2875, 2876, 2877, 2878, 2879, 2880, 2881, 2882, 2883, 2884, 2885, 2886, 2887, 2888, 2889, 2890, 2891, 2892, 2893, 2894, 2895, 2896, 2897, 2898, 2899, 2900, 2901, 2902, 2903, 2904, 2905, 2906, 2907, 2908, 2909, 2910, 2911, 2912, 2913, 2914, 2915, 2916, 2917, 2918, 2919, 2920, 2921, 2922, 2923, 2924, 2925, 2926, 2927, 2928, 2929, 2930, 2931, 2

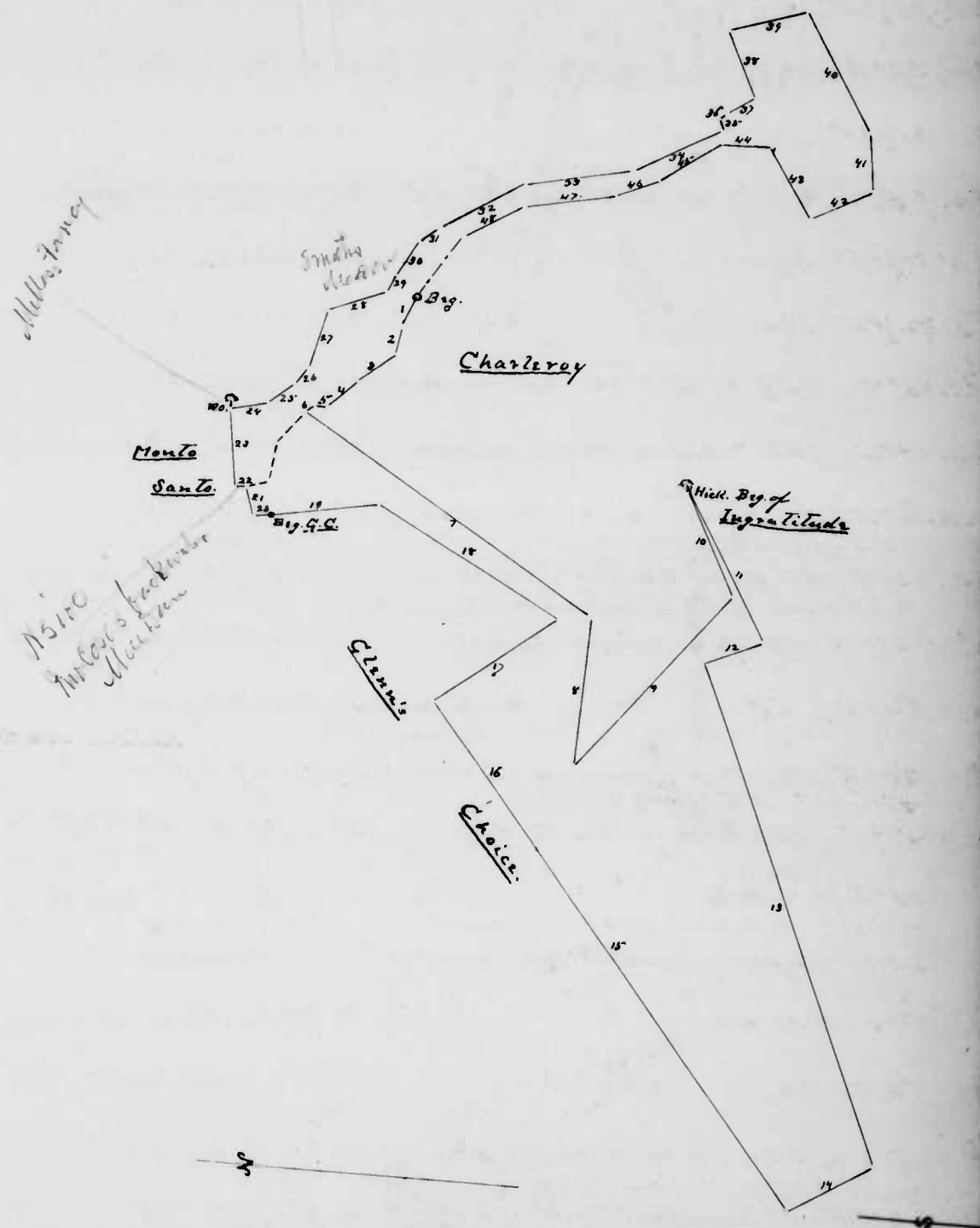
4. Traveler's Rest, continued

Stems "within the original five lines" and boundary on Charley

- 1. N. 63 1/2° W., 10 1/2 per. with
- 2. N. 79 1/2° W., 9 "
- 3. N. 37° W., 14 1/2 "
- 4. N. 41 3/4° W., 12 "
- 5. N. 1/2° E., 4 " to a W.D. of S. land
- 6. N. 57 1/4° W., 3 1/2 "
- 7. S. 32 1/2° W., 106 "
- 8. N. 86° W., 45 1/2 " to a W.D. from a well
- 9. S. 49° E., 70 1/2 " still with Charley
- 10. N. 65° E., 35 " to a hill, the top of Ingratitude.
- 11. S. 62° W., 51 per. to end of S. 21° E., 18 per. line of Ingr. and with Ingr.
- 12. N. 21° W., 18 per. with Ingr.
- 13. S. 69° W., 160 " " "
- 14. N. 30° W., 29 " to a stem on a hill of humb. of Glenn's Chain
- 15. N. 57° E., 133 per. with Gl. Ch.
- 16. N. 53° E., 54 " " " to a "point" of a parcel of waxy rocks S. 84° E., 2 per. from a W.D., last found? of Gl. Ch.
- 17. S. 36° E., 45 per.
- 18. N. 30° E., 65 "
- 19. N. 8 1/2° W., 33 " to a rock (W.G.) the top of Gl. Ch. & with Gl. Ch.
- 20. N. 3 1/2° W., 5 per. to Mount Sante
- 21. N. 74 1/2° E., 10 "
- 22. N. 5 3/4° W., 3 " to a W.D., N. side of the mark water of Cox's Mill Dam (orig. hill?)
- 23. N. 83 1/2° E., 23 1/2 per. to a double W.D. sept., a hill of the Miller's Fancy, of Mount Sante end of the orig., and with orig. Tr. Rest, all following lines,
- 24. S. 12 1/2° E., 12 per.
- 25. S. 34° E., 10 per.
- 26. S. 53 1/2° E., 6 "
- 27. S. 74 1/2° E., 19 1/2 "
- 28. S. 20° E., 19 " to a well, the top of Smith's Meadow.
- 29. S. 5 8 1/2° E., 6 per.
- 30. S. 60 1/2° E., 12 "
- 31. S. 37° E., 8 "
- 32. S. 29 1/2° E., 29 "
- 33. S. 9 1/2° E., 33 "
- 34. S. 27 1/2° E., 30 "
- 35. N. 74 1/2° E., 3 "
- 36. S. 49 1/2° E., 2 "
- 37. S. 33 1/2° E., 10 "
- 38. N. 66 1/2° E., 22 "
- 39. S. 14 1/2° E., 24 "
- 40. S. 59 3/4° W., 41 1/2 " to a crushed wild cherry tree near a spring of Charley
- 41. S. 83 3/4° W., 18 per.
- 42. N. 25° W., 20 "
- 43. N. 58 3/4° E., 24 1/2 "
- 44. N. 13 1/4° E., 15 "
- 45. N. 32° W., 22 " to a stem, N. 58° E., 2 1/2 per. from a wild cherry tree
- 46. N. 19 3/4° W., 14 per.
- 47. N. 11° W., 25 "
- 48. N. 27 3/4° W., 20 " to a point, S. 38° W., 1 1/2 per. from a W.D. by Cox's Mill run last found? of original, and by, &c.

4. Traveler's Rest.

Scale - 50 per = 1 inch -

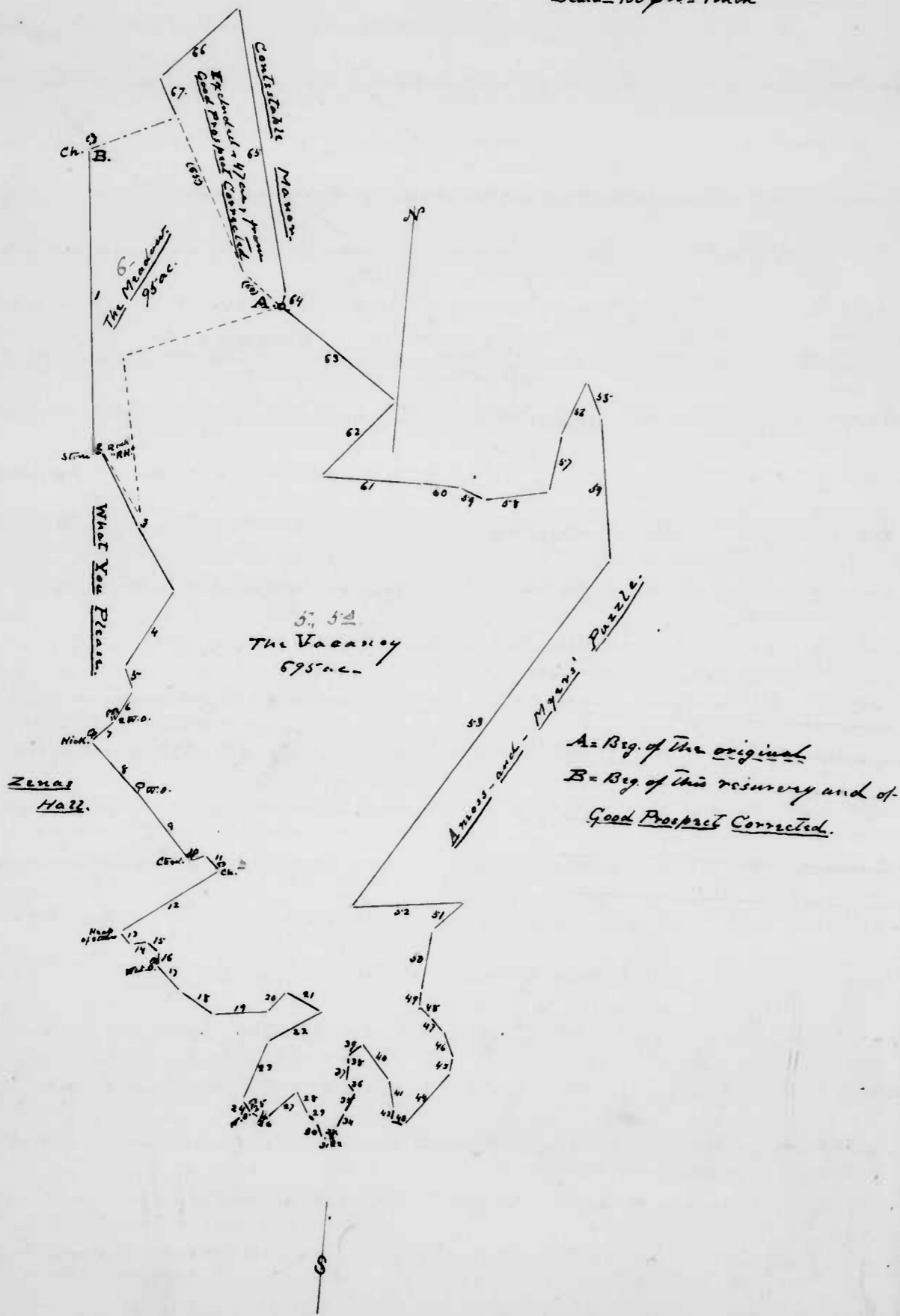


5- Good Prospect,

and

5A Good Prospect Corrected.

Scale - 100 feet = 1 inch



5- Good Prospect - Sur. 23 Dec. 1793 per David West - a recovery in The Meadows (90 ac.)

for ac.) 95 ac. with 742 ac. vacancy added, in all 837 ac. Beginning at a Chestnut on a hill a boundary of The Meadows and of Salisbury Plains, and with The Meadows measured (2 times) -

1. S. 5° E, 212 p.m. to stem in a glade,
2. N. 76° E, 4 " to a large rock [R.H.]
3. with said tract measured (6 times)
3. S. 32 1/2° E, 110 p.m. to end of the "N. 28° E." line of said land,
4. S. 28° W, 62 p.m.
5. S. 25° E, 17 " to a point, SE 1/2 p.m. from a Hick. & W.D. saplings
6. S. 25° W, 24 p.m. to 2 W.D. saplings.
7. S. W., 21 " to a Hick. in a line of Zenas' Hall and Thornwith, rec'd,
8. S. 47° E, 48 p.m. to a large W.D. of Z.H.
9. S. 43° E, 60 " to a Chestnut.
10. N. 68 3/4° E, 9 1/2 "
11. S. 53° E, 14 " to a Chestnut
12. S. 52 1/2° W, 80 " to a heap of stones
13. S. 41° E, 11 " to a R.D.
14. N. 75 1/2° E, 10 "
16. S. 53° E, 10 "
16. S. 3 1/2° E, 9 " to a Water oak on some rocks -
17. S - E -, 23 p.m. to a Chestnut
18. S. 57 1/2° E, 29 " to 3 Water O. from some rocks,
19. N. 81° E, 37 "
20. N. 38° E, 18 "
21. S. 66° E, 28 p.m. to 2 Water oaks
22. S. 52 1/2° W, 41 " to a large W.D. O.
23. S. 18° W, 44 " to 2 W.D.
24. S. 47° E, 21 1/2 " to a Pine.
25. S. 71° E, 4 " to a W.D. at Deer Creek, then over the creek
26. N. 87° E, 5 p.m. to Water oak
27. N - E -, 26 " to a W.D.
28. S. 34° E, 17 "
29. S. 52° E, 7 " to 2 W.D.
30. S. 32 1/2° E, 12 " to a Hick.
31. East -, 2 " to 2 W.D. at Deer Creek and, over the creek,
32. N. 77° E, 5 p.m. to 2 W.D.
33. N. 12° E, 6 " to Deer Creek
34. N. 21° E, 12 "
35. N. 16° E, 15 " to 2 Sp. O.
36. N. 38° W, 8 " to 3 W.D.
37. N. 1 1/2° W, 11 " to a Sp. O.
38. N. 12° W, 5 "
39. N. 43° E, 12 " to 2 R.O.
40. S. 43 1/2° E, 30 "
41. S. 15 1/2° E, 20 " to a Chickapin.

5-
Good Prospect, continued

- | | |
|--|---|
| 42. S. 10° W, 8 p.m. to an O. | 53. S. 20° W, 42 p.m. |
| 43. S. 70° E, 10 " to a R.O.T. heap of stones | 57. S. 8° W, 39 " to a W.D. |
| 44. N. 35° E, 48 " to a Sp. O. | 58. S. 79° W, 45½ " to a Sp. O. |
| 45. N. 10° E, 11 " to a Chestnut | 59. W. N.W, 17¾ " to 2 Chestnuts |
| 46. N. 28° W, 19 " to a Sp. O. | 60. N. 86° W, 26 " to 2 Sp. O. |
| 47. N. 37½° W, 12 " | 61. S. 88° W, 70 " to a W.D. |
| 48. N. 48½° W, 11 " to large Rock | 62. N. 40½° E, 76 " to a W.D. |
| 49. North, 10 " to head of stones set in
branch | 63. N. 55° W, 102 " to top of the original
" " " |
| 50. N. 7° E, 43 " | 64. N. 12° E, 8 " to end of the "S. 14° E."
line of <u>Contestable Manor</u> . |
| 51. N. 48° E, 30 " to 2 R.O. in a line of
<u>Ames' and Myers' Puzzle</u> | 65. N. 14° W, 200 p.m. with said line recorded |
| 52. S. 82° W, 79 p.m. with said line to its
end, and still with said line | 66. S. 43° W, 71 " |
| 53. N. 32° E, 300 p.m. to 2 R.O. & W.D. to of | 67. S. 27½° E, 29 " to a W.D. of the
original tract;
made by, &c. |
| 54. N. 10° W, 100 " to a stone heap | |
| 55. N. N.W, 27 " to stone at end of
the "N. 76° W. line" of <u>A.M.P.</u> | |

5-A

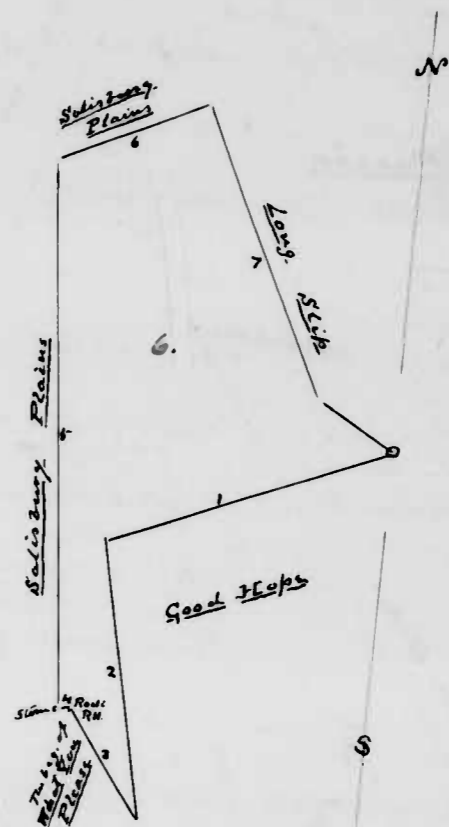
Good Prospect Corrected 8 June 1795, by order of the Chancellor
Orig. p. 3.

By extending all the vacancy added to the original,
called The Meadow, (which is added as contiguous
to the "7th" and "giving" lines thereof) containing 47 acres. This
makes the corrected tract to contain 790 ac. Beginning at
a Chestnut in a hill, a bound^{ry} of The Meadow made also
of Salisbury Plains and running thence with the lines
of the Contestable until it intersects the beginning of The
Meadow [end of the 63rd line] and then

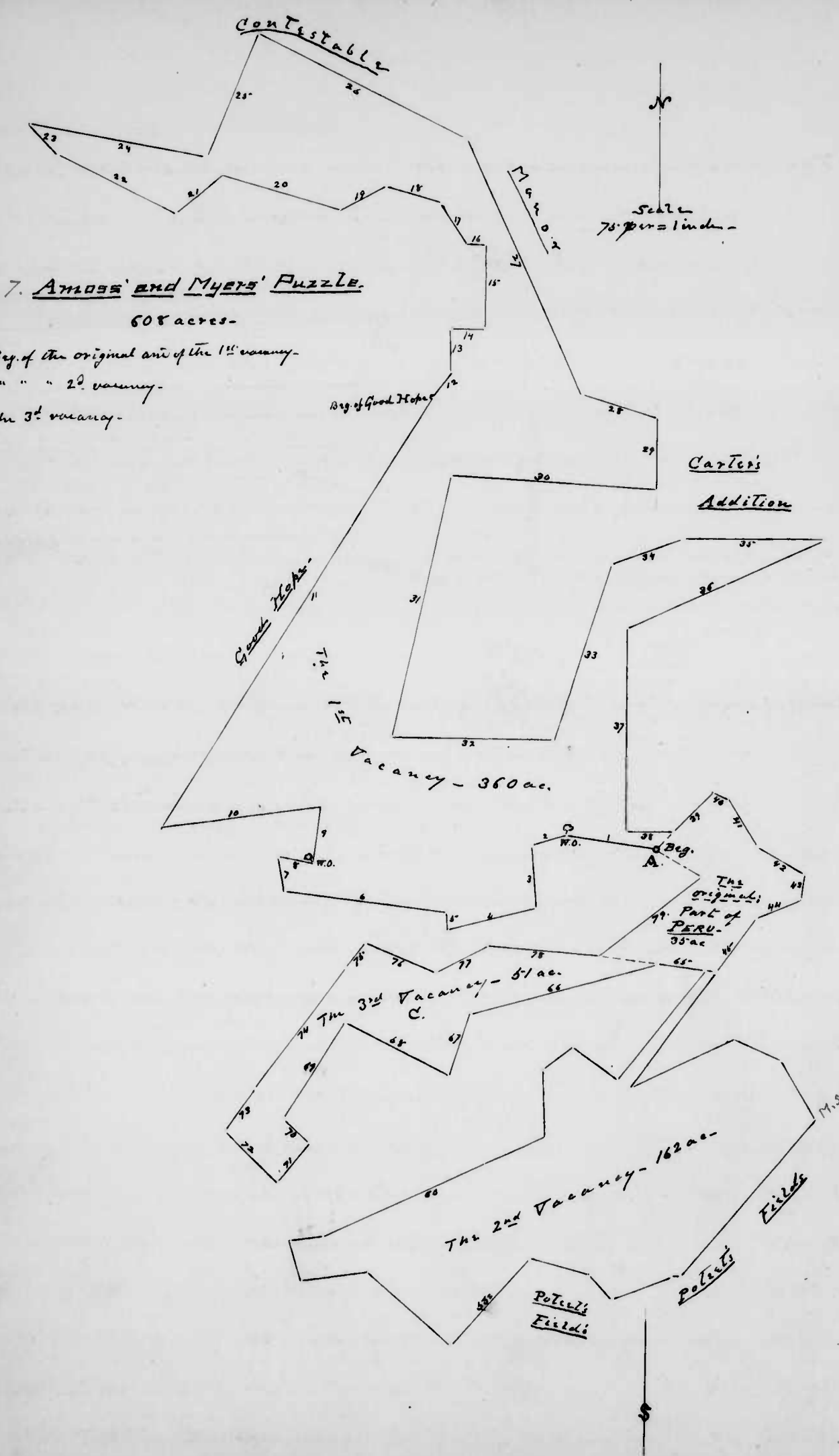
64. N. 54° W, 34 p.m. to 2 Sp. O. the east boundary of The Meadow;

65. N. 27½° W, 120 "

made by, &c.



6. The Meadow (West's)
Scale, 75 ft = 1 inch.



7. Amoss' and Myers' Puzzle.

608 acres-

- A. Beg. of the original and of the 1st vacancy.
- B. " " " 2^d vacancy.
- C. The 3^d vacancy.

6. The Meadow - Sun. 24 Sept. 1791, per David West; 95 acres of vacant land - Beginning at the end of the "N. 48° Patrick Doran's W., 122 per." (3^d) line of Good Hope, (gr. to Joshua Amos Jr.) and, with said land, 2 lines -

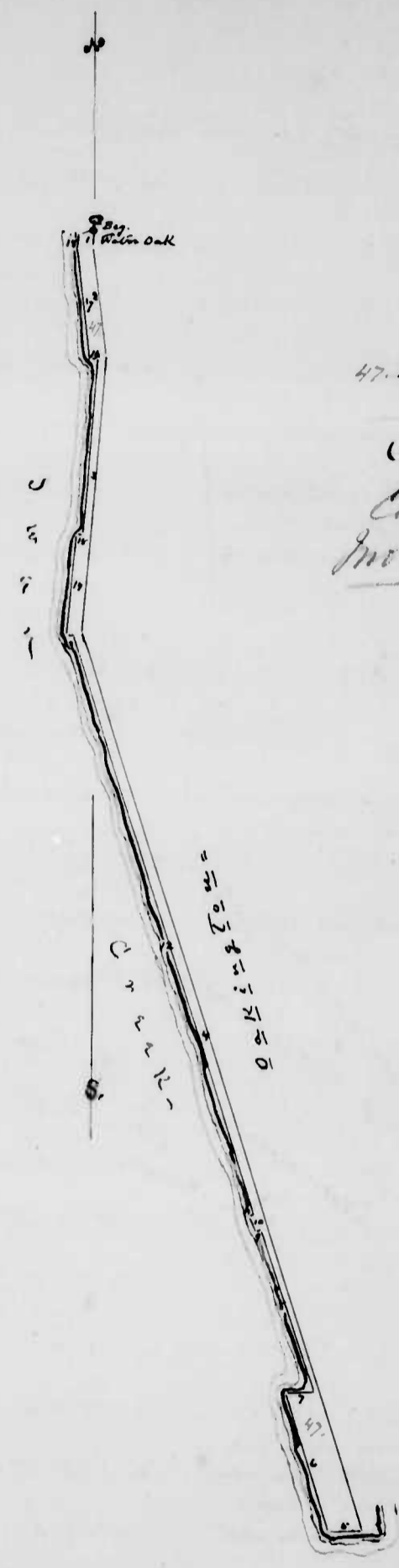
- | | |
|---|---|
| 1. W. 5 th W., 116 per. | 5. N. 6° W., 212 per. with S. Pl. ^{ground} for a chestnut in a hill |
| 2. S. by E., 110 " Turn, | 6. N. 64° E., 64 per. with S. Pl. for a W.D. spring on E. side of the Island Branch a bend of S. Pl. and also of Long Step (own. per Benjamin West) and, with L.S., |
| 3. N. 36° W., 5.2 " to a large Rock [R.H.] the beg. of West-Farm Pleasure, (surveyed for Benjamin Toland) | 7. S. 27 1/2° E., 120 per. to 2 S.P.O. of L.S. and still with L.S., 27, &c. |
| 4. S. 75° W., 4 per. to a stone in a glade, of Salisbury Plains (sur. per Aquila Hahn) | |

7. Amoss' and Myers' Puzzle - Sun. 25 May 1793 per Robert Brierly, 608 acres. A survey on part of Peru, (gr. 7 June 1792 to Robert Brierly per) 35 ac., with 573 ac. vacant land added - Beginning at a parcel of Rocks standing along ways in the stream of the Island Branch, one of which is marked FB. The beg. of Peru, and -

- | | |
|---|---|
| 1. N. 81° W., 54 per. to a W.D. | 11. N. 32° E., 300 per. to 2 R.O. and a W.D. on N. side of the Island Branch, the beg. of Good Hope |
| 2. S. 70° W., 20 " | 12. N. 38° E., 18 1/2 per. |
| 3. S. 2° E., 36 " | 13. North, 26 " |
| 4. S. 75° W., 54 " | 14. East, 20 1/2 " |
| 5. N. 2° W., 10 " | 15. North 30 " |
| 6. N. 82° W., 96 " | 16. West 12 " |
| 7. N. 12° W., 19 " | 17. N. 30° W., 30 " |
| 8. S. 82° E., 20 " to a W.D. | 18. N. 76° W., 34 " to a stone in the East of a smaller marsh also ending to the Southward |
| 9. N. 8° E., 34 " | |
| 10. S. 82° W., 94 " to the "giving him" of Good Hope. | |

7. Amos' and Myers' Puzzle, continued

- 19. S. 61° W., 30 p.m.
- 20. N. 73° W., 74 "
- 21. S. 48° W., 35 "
- 22. N. 54° W., 79 "
- 23. N. W. 24 " to Constable's Mason,
- 24. S. 80° E., 108 " to a W.D. on S. side of a glade called "the Ressel Meadow" on Tract of Con. Man. and within said land, (4 lines) -
- 25. N. 22° E., 80 p.m.
- 26. S. 63½° E., 138 " to a R.O. Thence,
- 27. S. 24° E., 167 "
- 28. S. 73° E., 46 " to Carver's Addition, and thence with, record,
- 29. South, 44 p.m.
- 30. N. 86° W., 121 " to a W.D. at foot of a stony point on S. side of the Island Branch
- 31. S. 12° W., 160 p.m.
- 32. S. 89° E., 96 " to a W.D.
- 33. N. 17° E., 110 "
- 34. N. 72° E., 46 " to Carver's Addition
- 35. East, 83 "
- 36. S. 66° W., 125 "
- 37. South, 120 "
- 38. East, 28 " to the 1st line of the original tract, and within said lines to its end,
- 39. N. E. 31 p.m. and, with the original tract (4 lines)
- 40. E. S. E., 10 p.m.
- 41. S. 31° E., 33½ "
- 42. S. 60° E., 33 "
- 43. S. 7° W., 14½ " to a W.D. S. side of Dunn Creek a branch of the orig. tract
- 44. S. 66° W., 27 p.m.
- 45. S. 37° W., 127 " to a point N. 54° W., 3 p.m. distant from a R.O. on W. side of a road,
- 46. S. 54° E., 3 p.m. to said R.O.
- 47. N. 64° E., 68 p.m.
- 48. S. 66° E., 30 "
- 49. S. 30° E., 40 " to a W.D. by the W. side of a branch about 28 p.m. above a large rock, N.D., a branch of Monte Sault
- 50. S. 40° W., 122 p.m. to the 7th line of Peter's Fields, 6 p.m. from the end Thence and with said land (6 lines)
- 51. N. 87° W., 6 p.m. to a stream
- 52. S. 69° W., 38 "
- 53. N. 42° W., 20 "
- 54. N. 75° W., 36 " to a W.D. supling of Peter's Fields.
- 55. S. 42° W., 70 p.m.
- 56. N. 47° W., 66 "
- 57. S. 81° W., 40 "
- 58. N. 15° W., 24 "
- 59. N. 81° E., 20 " to W.D. supling from one well
- 60. N. 66° E., 144 p.m.
- 61. North 39 " to a W.D. and R.O.
- 62. N. 51° E., 22 "
- 63. S. 54° E., 32 "
- 64. N. 37° E., 82 " to the end of p.m. on 8th line of original tract
- 65. N. 88° W., 28 " with said 8th line
- 66. S. 75° W., 114 "
- 67. S. 18° W., 38 " to a Water Oak near a branch of Dunn Creek.



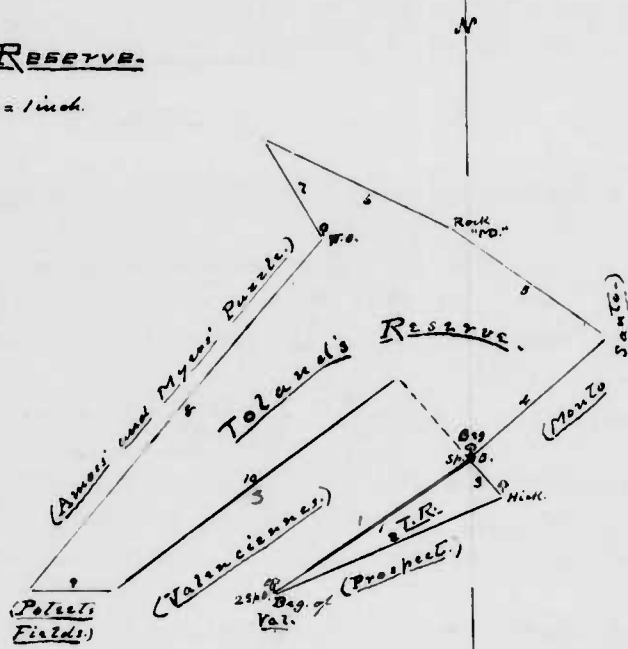
47. Mitchell's Fishery.
 Scale - 50 p. = 1 inch.
 (See page 28, part.)

Created by
 Jno Brown, I think
 - Sa L. Office.

T. Res.

8. Toland's Reserve.

Scale: 50 ft = 1 inch.



7. Amoss' and Myers' Puzzle, continued

- 68. N. 63° W, 70 per.
- 69. S. 33° W, 68 "
- 70. S. E., 20 "
- 71. S. 36° W, 30 "
- 72. N. W., 44 "
- 73. N. 36° E, 30 " to W.O.
- 74. N. 36° E, 91 " to a Rock, An
- 75. N. 36° E, 19 per.
- 76. E. S. E., 45 "
- 77. N. 63° E, 34 " to W.O.
- 78. S. 85° E, 66 " to a stone at end of 8th line of the original tract, and, with said original tract (2 lines)
- 79. N. 52° E, 76 per. and by, &c.

8. Toland's Reserve. Sun 30 Oct. 1794 for Benjamin Toland; 38.

Orig. p. 12. Patrick Doran's acres of vacant land. Under a warrant, 18 Nov. 1793

to John Charlton and assigned to Toland. Begins at a Sp. O. on the SE. side of and across the top, of a hill on S. side of Deer Creek, on base of Monte Sante (sur. for Margaret Doran) and the 2^d bound of Valenciennes (sur. for said Toland) and -

- 1. S. W. by W., 64 per. to 2 Sp. O. the top of Tol. and a bound of Prospect, (sur. for said Toland)
- 2. E. N. E., 67 per. to a Nick, the 2^d bound of Prospect
- 3. N. 41° W, 14 per. to the Sp. O. of Monte Sante, and, with M.S.
- 4. N. 50° E, 48 per.
- 5. N. 54° W, 50 " to a long rock, "MD. under a W.O. a 2^d of M.S.
- 6. N. 65° W, 54 per. to end of 10th line on the "S. 30° E, 40 per." line of Amoss and Myers' Puzzle and with said tract; (2 lines) -
- 7. S. 30° E, 30 per. to a W.O. by W. side of a branch "of said tract!"
- 8. S. 40° W, 122 per. to the 7th line of Potter's Fields, 6 feet from the end thereof, and with P.F. reversely
- 9. S. 89° E, 22 per. to end of 3rd line of Valenciennes, and with said line of Tol.
- 10. N. 53½° E, 94 per. to end of 2^d line of Tol. and by, &c.

9. Pissant Hill. Sun. 27 Mar. 1797, for Thomas Wright; 3½ ac. vacant

orig. p. 1.

land. Beginning at the beg. of the "N. 25° E. 36 per." line of Cooper's Chamon Enlarged Again, and, with said line,

- 1. N. 25° E, 36 per.
- 2. N. 21½° W. 43 per. to the Vineyard; and by, &c.

10. Neighbour's Neglect - Sur. 6 Mar. 1794 for James Amoss (of Wm.) per
Orig. p. 32.

122 acs. A resurvey on Robertson's Venture (gr.
for) 115 acs., excluding 16
acs. part of an older survey, and adding 23 acs. vacant land.

Beginning at the end of the 1st line of the original tract,

- 1. S. 34° E., 30 per. to the beg. of Timber Swamp
- 2. N. 65½° E., 33 per. to end of 2^d line of Clarkson's Purchase, and thence with Rob. Vent. and with R.F. road line
- 3. N. 31° W., 234 per. to 6th line of Rob. Vent. and with R.F. road line
- 4. S. W., 120 per. still with R.F. rd, by, &c.
- 5. S. 11° W., 52 per. with R.F. roadway
- 6. S. E., 25 " " " "
- 7. E. N. E., 48 " " " "

10A
11. Three Times Neglected - Sur. 6 Mar. 1797 for James Amoss (of Wm.)
for 122 acs. A resurvey of Neighbour's Neglect [above]
under a Warrant gr. 15 Aug. 1796.]

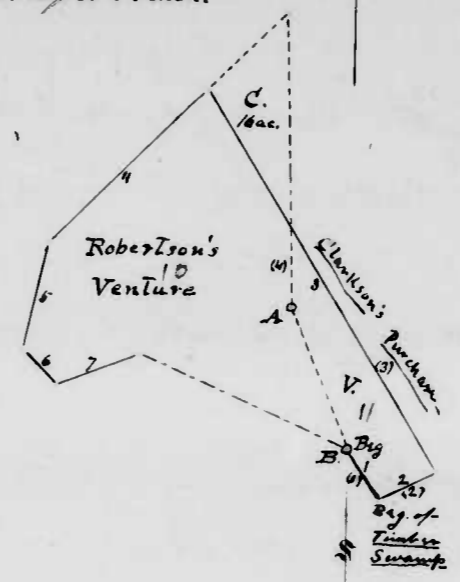
11. Neighbour's Neglect Resurveyed - Sur. 16 Jan. 1796 for Maj. John
Taylor; 23 acs. vacant land. Beginning at the end
of the 1st line of Robertson's Venture, and -

- 1. S. 34° E., 30 per. to the beg. of Timber Swamp
- 2. N. 65½° E., 33 per. to end of 2^d line of Clarkson's Purchase, and with said line.
- 3. N. 31° W., 148 per. to the giving line of Robertson's Venture, thence
- 4. South, 41 per. with said line to the beg. of said land, and thence by, &c.

12. Annie's Lot - Sur. 26 Jan. 1796 for Ralph Bond; 104½ acs. vacant land
Being a resurvey on 115 acs. of land
that was included in a resurvey made 17 April 1784
for Aaron McComas called Part of Littleton Annie's Lot for
185 acs. Beginning at a Gum, the beg. of Osborne's Lot under
which that land resumed, with 2½ var., 2 lines -

- 1. W. S. W., 174 per. to end of 5th line of Osborne's Lot
- 2. S. 25° E., 180 per. to Littleton, and thence with, resumed, 2½ var.,

Scale - 100 feet = 1 inch.

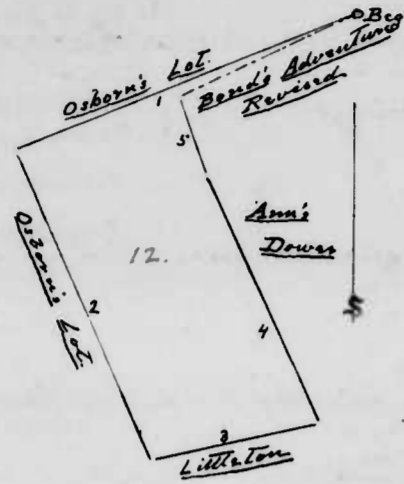


10. Neighbour's Neglect.

- A = Beg. of the original.
- B = Beg. of this resurvey.
- C = Part of the original part of Clarkson's Purchase.
- V = Vacancy here added and which was later resurveyed and called
- 11 - Neighbour's Neglect Resurveyed.

12. Ann's Lot

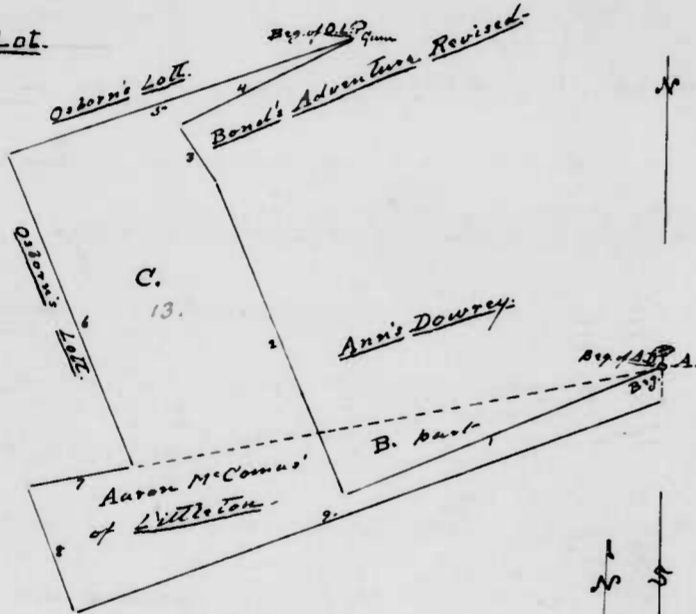
Scale - 100 feet = 1 inch.



13. Part of Littleton-Ann's Lot

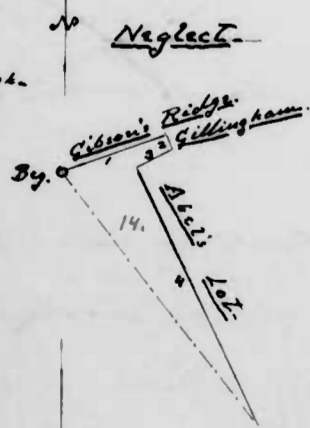
Scale - 100 feet = 1 inch.

A = By of the original and of this survey.
B = Land found of Ann's Downey - excluded.
C = Vacant land added.



14. Bond's Neglect

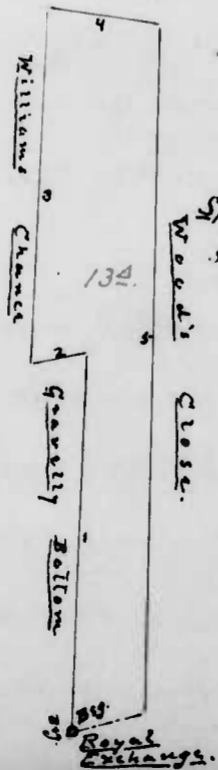
Scale - 100 feet = 1 inch.



13A. Orchard and

Spring Rescated.

Scale - 40 feet = 1 inch.



12. Ann's Lot, continued

- 3. N. 76° E, 90 per. to 3d. line of Ann's Downey, and thence with, & red.
- 4. N. 25 1/2° W, 144 per. (2 3/4 rods) to top of A.D. and
- 5. N. 19° W, 44 per. with Bond's Adventure Revised, & reversely, to end of its 1st. line, and, with said land, reversely, 27, &c.

13

13. Part of Littleton Ann's Lot - Sur. 17 April 1784, for Aaron McComas; 185 acres. Part of Littleton (originally gr. 29 April 1684 for 832 ac.) described as follows

- Beginning at the top of Ann's Downey, and running -
- 1. S. 78 3/4° W, 342 per.
- 2. S. 22° E, 72 "
- 3. N. 69° E, 330 per.
- and by, &c., 90 ac.

This survey excludes 20 ac. part of Ann's Downey, and adds 115 ac. vacant land, and begins at the top of Ann's Downey, and runs, with that land, & reversely -

- 1. W. S W, 180 per.
- 2. N. N W, 180 " to Bond's Adventure Revised, and thence with, reversely, 24.
- 3. N. 31° W, 36 per.
- 4. N. 63 1/2° E, 104 " to a Gum tree top of Osborn's Lot and with it, & red.
- 5. S. 71° W, 195 per. and still with O.L.
- 6. S. S E, 177 per. to the original land, Littleton.
- 7. S. 78 3/4° W, 59 per.
- 8. S. 22° E, 72 "
- 9. N. 69° E, 330 "
- and by, &c.

13

13A. Orchard and Spring Rescated - [Entered in "Colonial Land Records", ~~MAFA~~ page 11, and therefore omitted here.]

14. Bond's Neglect - Sur. 9 Jan. 1786, for Capt. Samuel Goodman for 19 acres. A recovery of Morris's Pasture (sur. 3d April 1789 for Isaiah Morris) by its former lines.

Beginning at end of 4th line of Keaver's Misfortune in the giving line of Gibson's Ridge and, with said (?) line reversely

- 1. N. 70° E, 58 per. to the 2d line of Gillingham and with it, & red.
- 2. S. 25 1/2° E, 8 per. to 2d line of Ard's Lot, and, with said line,

Bond's Neglect, continued

3. S. $64\frac{1}{2}^{\circ}$ W., 20 p.m. to its end, and, 4. S. $25\frac{1}{2}^{\circ}$ E., 150 p.m. to end of the
 side with Abel's Lot,
 third line marked,
 and by, &c.

14. Morris's Venture - [Fully described in Bond's Neglect; above.]
 orig. p. 412

14. Oblong - Sur. 13 Jan. 1796, for Capt. Samuel Godman for 12
 orig. p. 57
 acres. A recovery of Addition to Williams Lot
 (which see) - by the same lines and calls -

15. Addition to Williams Lot - Sur. 18 Sept. 1787 for Grafton Baker,
 orig. p. 342
 for 12 acres vacant lands, bounded by older surveys.

Beginning NW. by W., 20 p.m. from the end of the
 "being at
 NE. by N., 268 p.m. line of Frankman's Prospect (the end of the
 end. line of a Deed from James Billingsly to William Grafton
 to every part of Williams Lot) and -

NW. by W., $13\frac{1}{2}$ p.m. to end of "NE. by N., 145 p.m. line of Grafton's Entrance
 3. SE. by E., $13\frac{1}{2}$ p.m. to Williams Lot;
 S.W. by S., 145 p.m. with said line run? and by, &c.

16. Silver Hills Secured - Sur. 13 Jan. 1796, for Capt. Samuel God-
 man, 56 ac. A recovery on Jolley's Silver Hills,
 (Sur. 23 May 1794 for John Jolley for 56 ac.) Begins

at the beginning of Prospect, and thence, nearly, 3 times,


- | | |
|------------------------------------|--------------------------------|
| N. 6° W., 76 p.m. | 6. S. 61° W., 41 p.m. |
| S. 75° E., 34 " | 7. S. 36° E., 13 " |
| N. 14° E., 88 " then | 8. S. 30° W., 5.2 " |
| N. $64\frac{1}{2}^{\circ}$ E., 9 " | 9. South, 100 " |
| N. 89° W., 43 " | and by, &c. |



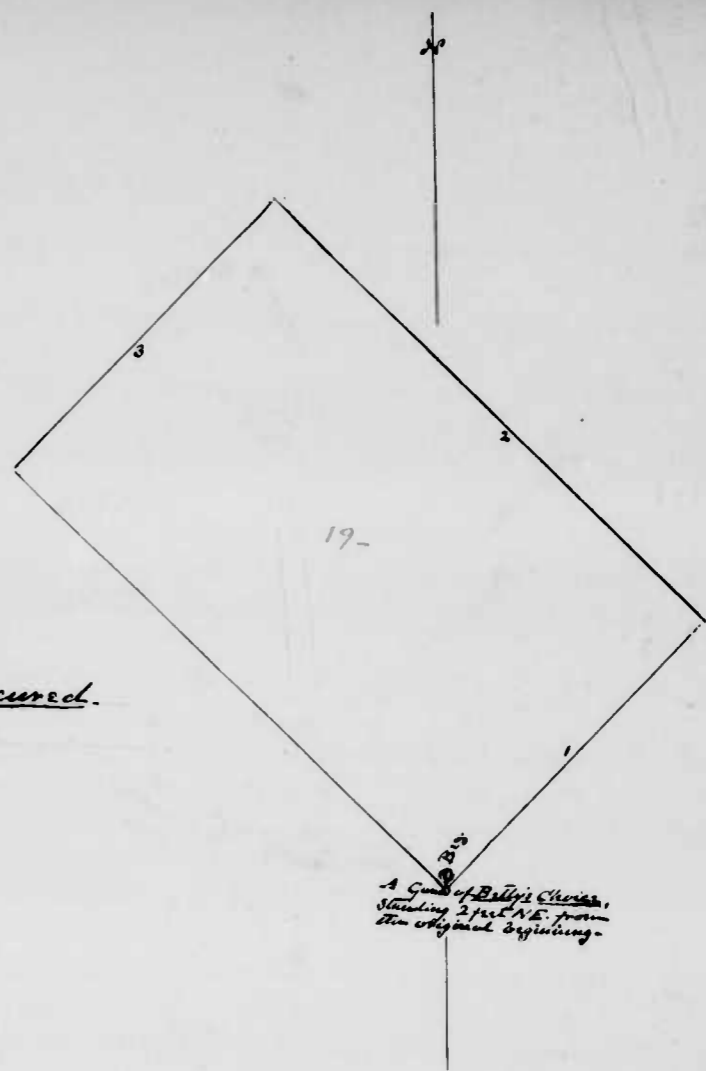
15. Addition to Williams Lot
 Scale: 100 ft. = 1 inch.



16. Silver Hills Secured
 Scale: 100 ft. = 1 inch.

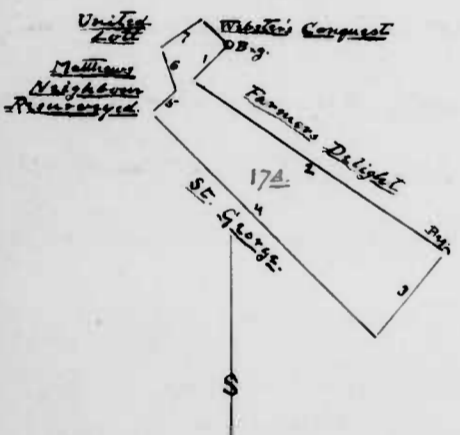
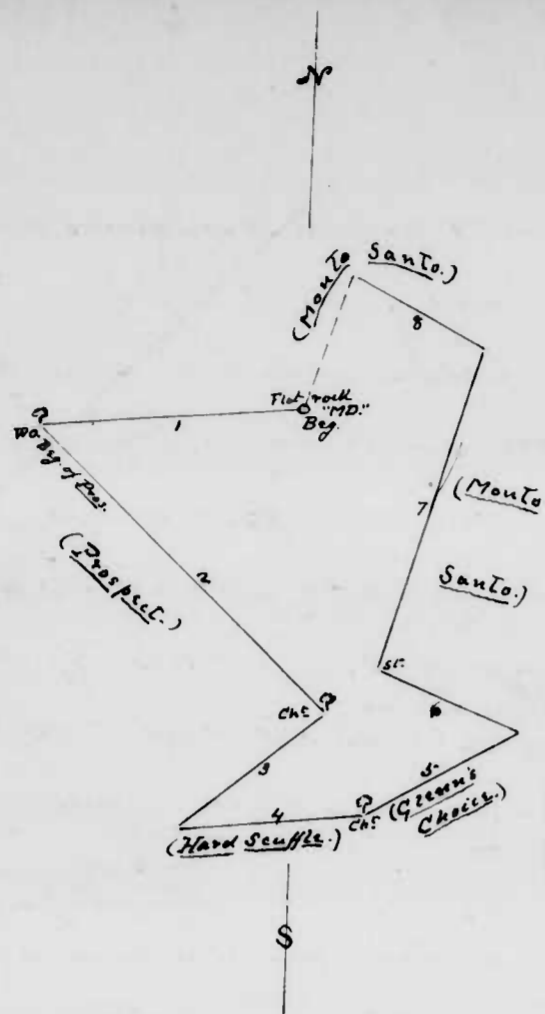


17-Holland's Lot Secured.
Scale - 100 ft = 1 inch.



17. Nonagon.

Scale; 50 ft = 1 inch




17A. Webster's Neglect.

Scale - 100 ft = 1 inch.

18. Rich Angle.

Scale - 100 ft = 1 inch



17. Nonagon - Sur. 30 Oct. 1794 per Benjamin Toland, 42 acres
 orig. p. 8.
 Patrick Doran's vacant land - Beginning at a flat rock "MD"
 by a W.D., S. side and near a bend of Deer
 Creek on bench of (Margaret Doran's) Mount Sauto, and -

- | | |
|---|--|
| 1. S. 85° W., 70 per. to a large W.D.,
beg. of Prospect (Benj. Toland's) | 5. N. 60° E., 47 per. with G.L. Ch. to
Mount Sauto and thence with (42) |
| 2. S. 46° E., 107 per. to a Chestnut,
last line of said tract and with
that land reversed | 6. W. N.W., 40 per. to stem by a road |
| 3. S. 51° W., 49 per. to the "N. 85° E.,
184 per." line of (Capt. Charles
Baker's) <u>Hard Scuffle</u> and
with said line [to its end] | 7. N. 17° E., 89 " |
| 4. N. 85° E., 48 per. to a Chestnut, on
bench of G. Green's <u>Choice</u> | 8. N. 60° W., 40 " |
- and by, &c.

17A. Webster's Neglect - [Entered in "Colonial Land Records", H.A., 219 -
 orig. p. 6 -
 page and therefore omitted here.]

18. Rich Angle - Sur. 12 Jan. 1796 per Capt. Samuel Godman, per
 orig. p. 6.
 13 1/2 acres. A recovery of Hall's Angle, sur. 21 Mar. 1792,
 per Aquila Hall per 13 1/2 ac. Beginning at end of the
 "NW, 300 per." line of Betty's Choice "where it intersects by
 the 3^d line of Holland's Lot." and thence -

1. N. W., 20 per. to Cranbury Hall, and thence with,
2. N. E., 212 " to Holland's Lot, as a road,
 and by, &c.

19. Holland's Lot Secured - Sur. 8 Sept. 1784 per Doct. George Bush,
 orig. p. 192
 D.D. T.W., 652 per 400 acres - A recovery, [without any alteration]
 on Holland's Lot, on 12 May 1679 to Thomas Francis
 for 400 ac. Beginning at where stands an Oak, the beg. of
 the original tract, and on line of George Yates's land

19. Holland's Lot Secured, continued -

called Betty's Choice, and Timber with the original wall,
from which point, NE. 2 per, stands a Gum,
1. NE, 200 per. 3. SW, 200 per.
2. NW, 320 " and 2y, &c.

19A Taylor's Mistake - Sur. 9 Jan. 1796, for Capt. Samuel Godman
for 17 acres. A survey, under Proclamation Warrant,
of Susannah's Rest [and described fully thereunder]

20. Susannah's Rest - Sur. 15 Sept 1787 for Richard Monk, for
17 acres vacant land - Beginning at the end
of the "S. 81° E, 46 per" line of Fool's Refuse, and -

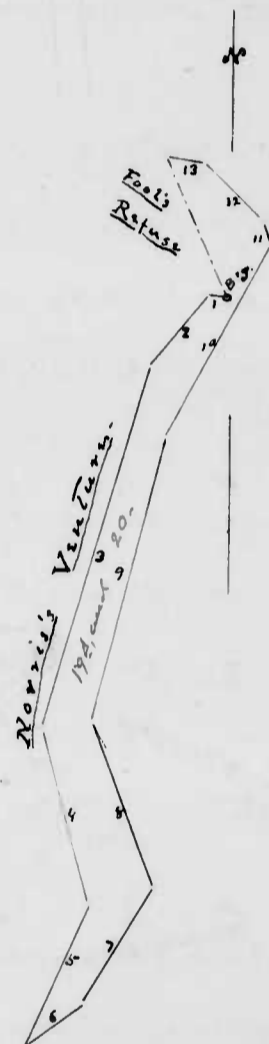
- | | |
|---|--|
| 1. N. 81° W, 4 1/2 per. to the "S. 40° W, 30 p." | 8. N. 21 1/2° W, 47 per. to a heap of stones |
| line of <u>Norris's Venture</u> and its width | " " " " " " |
| 2. S. 40° W, 25 per. to its end, | 9. N. 14° E, 80 " " " " " |
| 3. S. 16 1/2° W, 100 " with <u>Norris's Venture</u> | 10. N. 27 1/2° E, 57 " " " " " |
| 4. S. 15 1/2° E, 48 " " " " " | 11. N. 21° W, 6 " " " " " |
| 5. S. 24° W, 42 " " " " " | 12. N. 45 1/2° W, 22 " " " " " |
| 6. N. 53° E, 19 " " | 13. N. 80° W, 9 1/2 " to the giving line of |
| 7. N. 30 1/2° E, 36 " to a heap of stones, | <u>Fool's Refuse</u> |
| | and 2y, &c. |

21. Timber Grove - Sur. 11 Jan. 1796 for Capt. Samuel Godman for
42 acres. A survey, under Proclamation Warrant
of Henry's First Attempt [all that not included in

the ancient bounds of the Licenser Manna factory as given
in the survey, hereafter given, of Henry's First Attempt.]

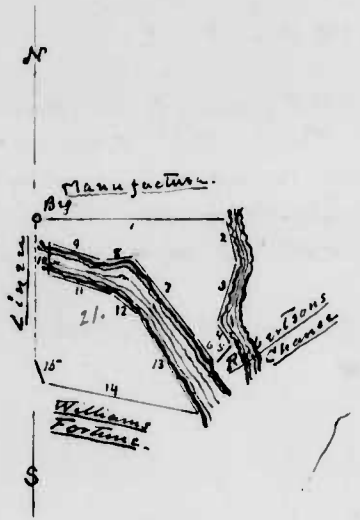
Beginning at end of the "West, 107 per." line of Licenser Manna
factory and, with said line reversed, -

- | | |
|---|---|
| 1. East, 100 per. to a branch of
Ludowick's Creek, | 2. S. 110° E, 24 per. with said branch, |
|---|---|

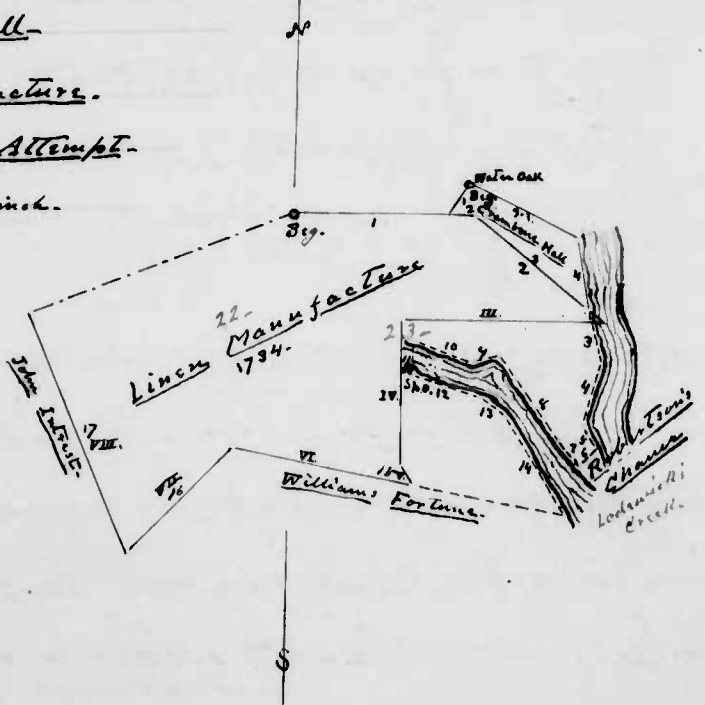


19A Taylor's Mistake.
20. Susannah's Rest.
Scale: 50 p. = 1 inch.

21- Timber Grove.
Sc. 40 8/10 inch.



23- Crambone Hall-
22- Lincn Manufacture.
23- Henry's First Attempt-
Scale 40 8/10 inch.



21 Timber Grove, continued

- 3. S. 16 1/2° W., 34 per. with said branch
- 4. S. 38° E., 13 " " " " " "
- 5. S. W., 12 per. with said line across a point to another branch of Ludewick's Creek and with and up said branch, (4 lines)
- 6. N. 40° W., 16 per.
- 7. N. 36° W., 54 "
- 8. S. 78 1/2° W., 17 "
- 9. N. 73° W., 30 "
- 10. South, 15 per. across said branch, and down and with it, (3 lines)
- 11. S. 73° E., 36 per.
- 12. S. 52° E., 18 "
- 13. S. 31° E., 60 " to end of 1st line of Williams Fortune, and with S. land,
- 14. W. by N. 83 per. to end of "SSE. line of Linc. Man. and turn with, & cross it,
- 15. N. N. W., 13 per.

22. Lincn Manufacture - Gr. 10 June 1734 to Henry Weatherall
Orig. p. 40.
for 167 acres - Beginning at

- 1. East, 96 per.
- 2. S. 67° E., 87 "
- 3. West, 107 "
- 4. South, 74 "
- 5. SSE., 13 per.
- 6. W. by N., 96 "
- 7. SW., 77 "
- 8. NNW., 135 " and by, &c.

23. Henry's First Attempt - Sun. 18 Jan 1789, for Henry Weatherall,
Orig. p. 40.
for 209 acres. A survey on Lincn Manufacture,
167 ac. with 42 ac. passing [see Timber Grove] added

- Beginning at the beg. of Lincn Manufacture, and -
- 1. East, 96 per. with L.M.
 - 2. S. 67° E., 77 per. to S. side of a cut a branch of Ludewick's Creek,
 - 3. S. 11° E., 30 per. with said branch
 - 4. S. 16 1/2° W., 34 " " " " "
 - 5. S. 28° E., 13 " " " " " to the "SW., 198 per." line of Robertson's Chama and, thence,
 - 6. S. W., 12 per. across a point to another branch of Ludewick's Creek
 - 7. N. 40° W., 16 per. up and with said branch, and still so, 3 lines,
 - 8. N. 36° W., 54 per.
 - 9. S. 78 1/2° W., 17 "
 - 10. N. 73° W., 30 " to the "South, 74 per." line of the original tract, and with it
 - 11. South, 15 per. to a Sp. O. across the Creek, and down and with the Creek

23. Henry's First Attempt, continued -

- 12. S. 73° E., 36 p.m. with swift creek 15° W. by N., 179 p.m. and still there,
- 13. S. 52° E., 18 " " " " 16. S. W. 95 " to the "N.W.", 214 p.m.
line of John Interest and Thomas,
- 14. S. 31° E., 60 " " " " " 17. N.W., 135 p.m. to end of said line,
end of the 135 line of William Fortune and Thomas and by, &c.

24. Fortune - Sur. 17 Dec. 1785, for James Lytle; 10 acres vacant lands in Broad Neck. Beginning at the end of the "S. 6° E., 54 p.m." line of Robertson's Chance and running with that land. 7 lines -

- 1. N. 6° W., 54 p.m.
 - 2. N. 22° E., 30 "
 - 3. N. 39° E., 30 "
 - 4. N. E., 12 "
 - 5. N. 8° E., 50 "
 - 6. N. 18° E., 10 "
 - 7. N. 19½° W., 9 p.m., and then
 - 8. S. 29° W., 20 " to Lodewicks Creek, and thence with, 4 lines.
 - 9. S. 10° W., 43 p.m.
 - 10. S. 33° W., 48 "
 - 11. S. 23° W., 28 "
- and by, &c.

25. Upland - Sur. 30 Mar. 1790 for Thomas Debow; 36½ acres -

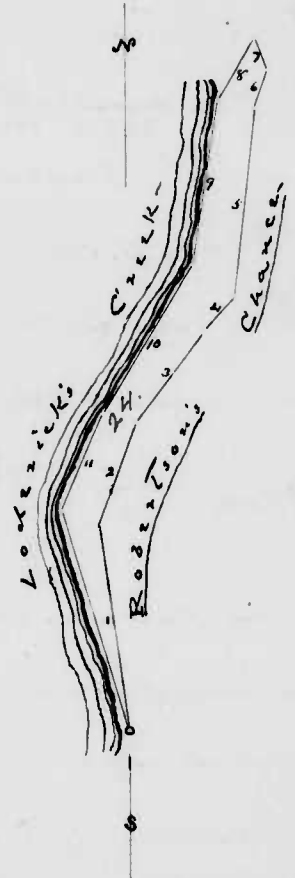
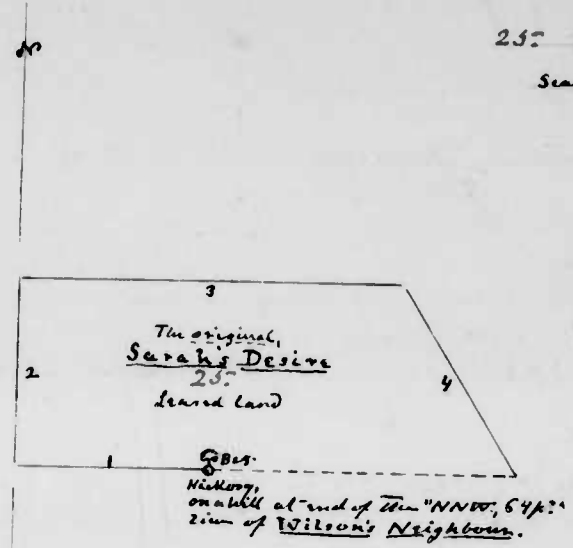
Orig. p. 72
P.D., 233. Being a nursery on 36½ ac. of leased land called Sarah's Desire leased to Sarah Thomas, 22 July 1754,

in "The Resurvey of Harford County". Beginning at a Hickory on a hill, the original beg., and cut of the "N.W.", 54 p.m. (and last) line of Wilson's Neighbour, and running -

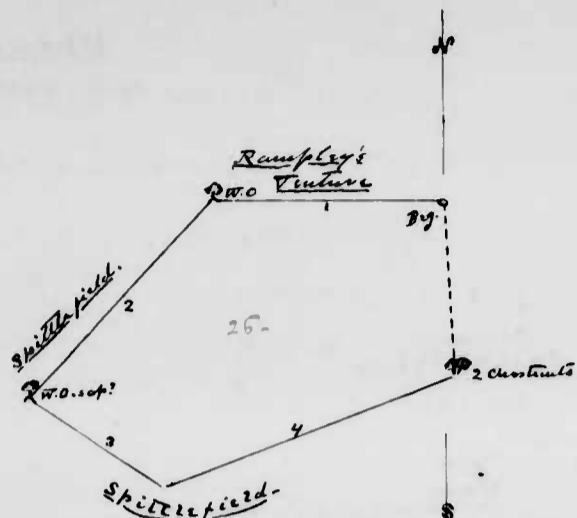
- 1. West, 50 p.m. to a stone;
- 2. North, 50 " to a stone;
- 3. East, 102 p.m. to a stone on a hill;
- 4. S. 30° E., 60 " ; and by, &c.

26. Sally's Grove, Sur. 26 May 1795, for James Rampley; 35½ acres, of Patrick Doran's vacant land. Beginning at the end of the "East", book, page 182.

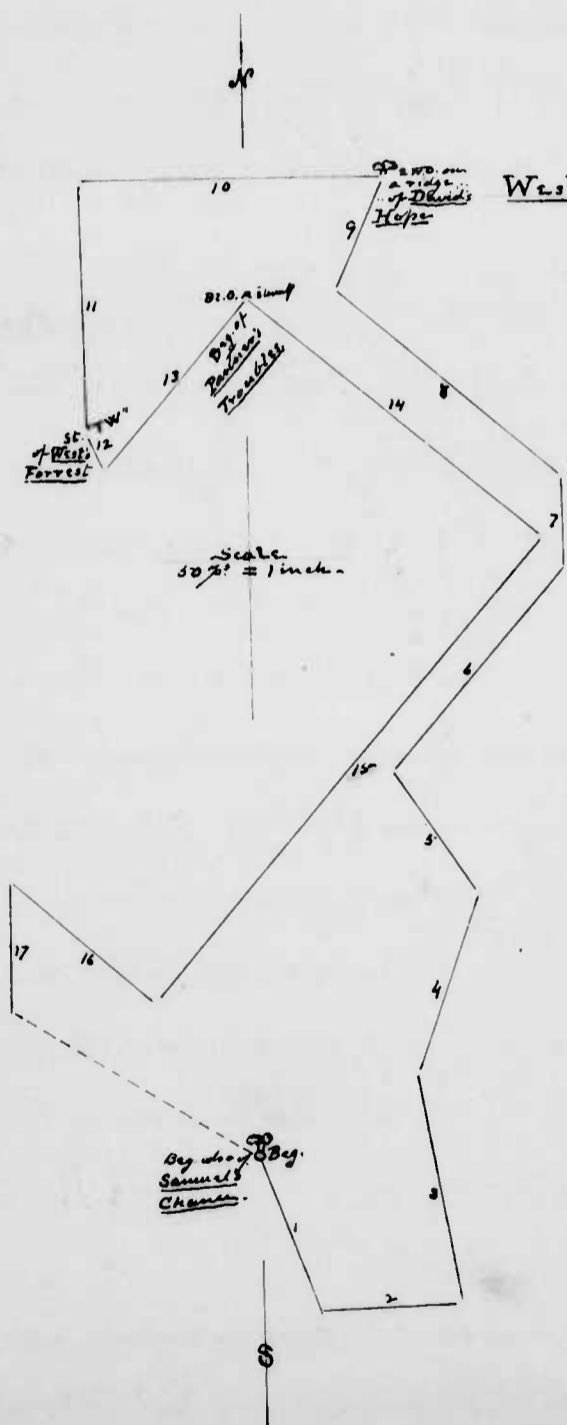
25. Upland -
Scale - 50 p. = 1 inch -



24. Fortune -
Scale - 50 p. = 1 inch -



26. Sally's Grove.
Scale 50 paces = 1 inch.



28-
West's Neighbour Corrected.

26-
Sally's Grove, continued

62 paces line (then 12th line) of Rampley's Pasture and running -

1. West, 62 paces to a W.O. on the E. side of a branch, a tree of Rampley's Pasture and of Spittlefield, made, with Sp. 34th;
2. S. 42° W, 72 paces to a W.O. sapling;
3. S. 57° E, 42 paces;
4. N. 69¹/₂° E, 83 " to 2 chest-saplings on S. side and near summit of a hill, W. side of the main road; and by, &c.

27- Continuation - Sun. 2 Feb. 1796 for Andrew Thomson; 6 acres
orig. p. 82

of vacant land - Beginning at a stone by the E. side of a marsh, at end of the 2nd line of

Salisbury Plains (see for Aquila Hall) and -

1. N. 23° E, 12 paces;
2. N. 67° W, 80 "
3. S. 23° W, 12 paces to said 2nd line of Sal. Pl. and [S. 57° E, 80 paces?] with by, &c.

28- West's Neighbour Corrected - Sun. 23 Nov. 1795 for Andrew

Thomson; 88 acres - Beginning at a stone and 2 Maples, the by of Samuel's Church, and then -

1. S. 20° E, 44 paces.
2. N. 87° E, 37 "
3. N. 9° W, 62 "
4. N. 20° E, 50 "
5. N. 34° W, 40 "
6. N. 40° E, 70 "
7. North, 24 "
8. N. 50° W, 77 "
9. N. 24° E, 32¹/₂ " to 2 W.O. on a ridge... and by, &c. of David's Hope.
10. West, 80 paces.
11. S. 1/2° E, 67¹/₂ " to a stone... I.W. of West's Forest;
12. S. S. E., 10 paces.
13. N. 40° E, 59¹/₂ " to B.O. stump the by of Parker's Trouble (near lands)
14. S. 50° E, 100 paces.
15. S. 40° W, 160 "
16. N. 50° W, 50 "
17. South, 34 "

29- New Gibraltar - Sun. 25 April 1796 for Samuel Green Junr; 3¹/₂ acres
orig. p. 7-

vacant land - on W. side of the Sugarhouse River -

29-
New Gibraltar, continued

Beginning at a Hickory on a line of [Monserado]

Beardito Hall's land, and

- | | |
|------------------------------------|--|
| 1. N. 75° E., 1 per. to sand River | 7. S. 15° W., 10 per. still with the River |
| 2. S. 32° E., 4 " with " " | 8. S. 75° W., 9 " |
| 3. S. 23° E., 7 " " " " | 9. N. 13° W., 44 " |
| 4. S. 34° E., 6 " " " " | 10. N. 75° E., 9 " |
| 5. S. 10° E., 15 " " " " | and then, by, &c. |
| 6. S. 6° E., 4 " " " " | |

30. Major's Purchase - Sun. 22 Sept. 1796 for Thomas Major, 108

orig. p. 10-

acres. A recovery on McCaul's Delight (gr. 19 Sept. to Mathew McCaul 1774, for) 106 ac., less 2 3/4 ac., in two parcels, part of

Hawkins' Venture, and adding 4 3/4 ac vacant land - Begins at a double W.D. the beg. of the original, about 1 per. S. from a B.L.O. sapling, the beg. of Hawkins' Venture and Spear's Adventure, and running -

- | | |
|--|--|
| 1. S. 76° E., 65 per. to 10 th line of the original, and with it, to its beg. | 9. S. 36 1/2° E., 47 per with said line to the beg. thereof. |
| 2. S. W., 32 1/2 per. and still with the original tract, | 10. S. 8° W., 21 per. to the 7 th line of McCaul's Delight, and, with it, |
| 3. S. 33° E., 75 per. to the 4 th line of Chance, and, with said line | 11. S. 30° E., 20 per. to its beg. and with said original tract, 6 lines - |
| 4. N. 46 1/4° E., 36 1/2 per. to its end; | 12. S. 28° W., 20 per. |
| 5. N. 88 1/2° E., 2 " to 7 th line of Hawkins' Venture, and thence, | 13. S. 40° W., 60 " |
| 6. S. 27° E., 23 per. to its beg. | 14. N. W., 30 " |
| 7. N. 31° E., 10 " with Hawkins' Venture | 15. W. to, 42 " |
| 8. N. 21° W., 38 " do to the 17 th line of Spear's Adventure, | 16. S. 77° W., 66 " , and by, &c. |

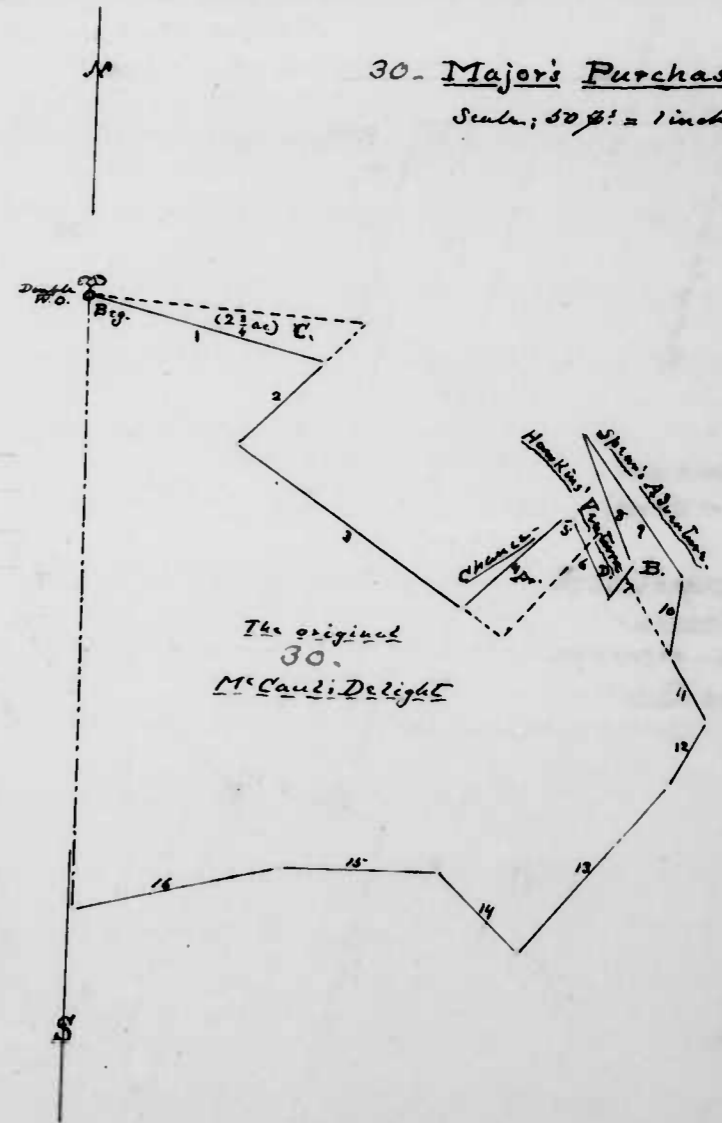
31. Neal's Reparation - Sun 21 Sept. 1796, for John Neal; 288 1/2 acres.

orig. p. 152

A recovery on Spear's Adventure, gr. 10 Feb. 1786 to said Neal.



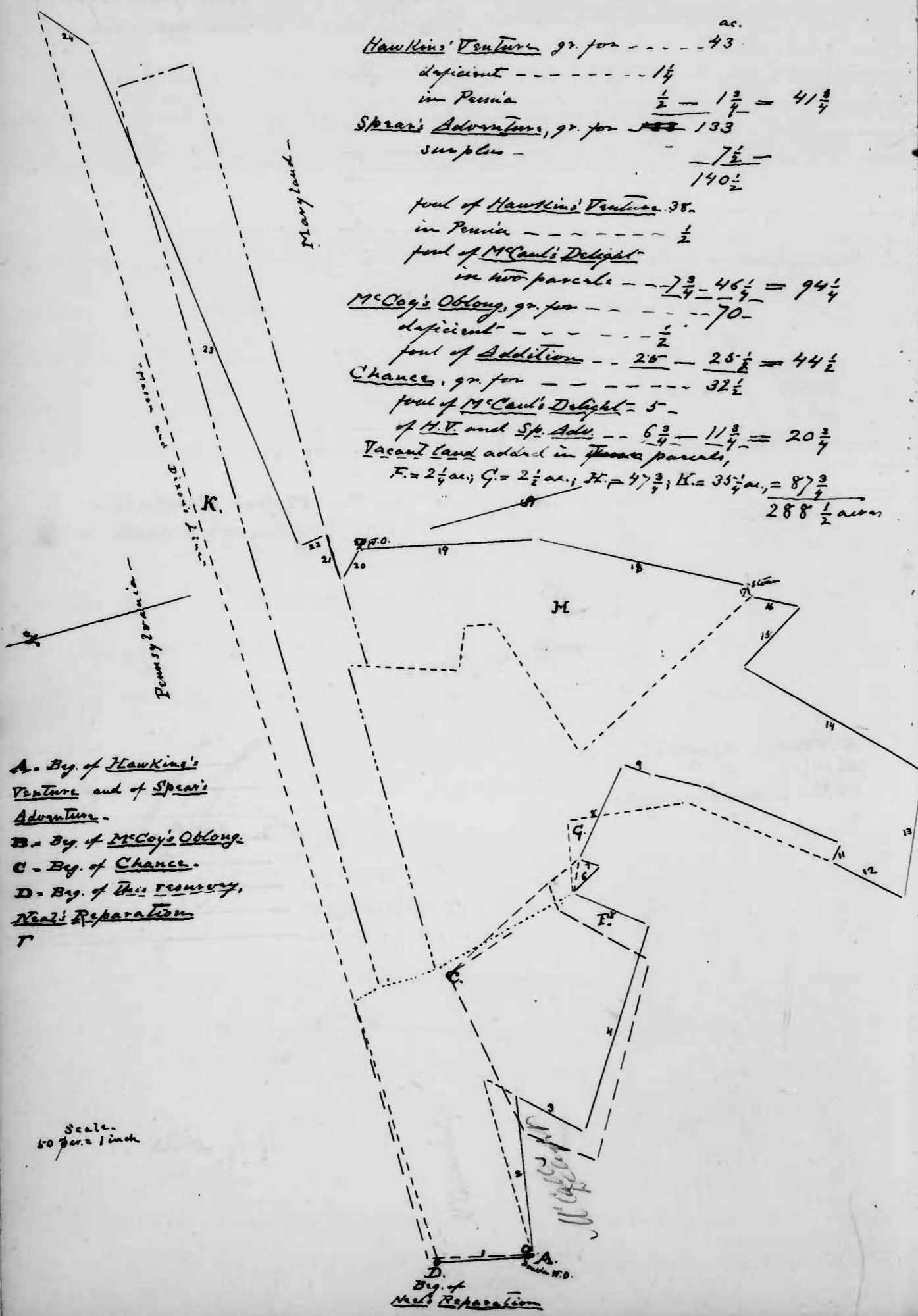
29. New Gibraltar.
Scale: 20 p. = 1 inch.



30. Major's Purchase -
Scale: 50 p. = 1 inch.

31. Neel's Reparation.

ac.
Hawkins' Venture gr. for ----- 43
 deficient ----- 1 1/4
 in Penna ----- 1/2 - 1 3/4 = 41 3/4
Spear's Adventure, gr. for ----- 133
 surplus ----- 7 1/2 -----
 140 1/2
 part of Hawkins' Venture 38.
 in Penna ----- 1/2
 part of McCoy's Delight
 in two parcels ----- 7 3/4 - 46 1/4 = 94 1/4
McCoy's Oblong, gr. for ----- 70
 deficient ----- 1/2 -----
 part of Addition ----- 25 - 25 1/2 = 44 1/2
Chance, gr. for ----- 32 1/2
 part of McCoy's Delight = 5 -
 of H.V. and Sp. Adv. ----- 6 3/4 - 11 3/4 = 20 3/4
Vacant land added in Penna parcels,
 F. = 2 1/2 ac.; G. = 2 1/2 ac.; H. = 4 3/4; K. = 35 1/2 ac.; = 87 3/4
 288 1/2 ac.



- A. By of Hawkins' Venture and of Spear's Adventure.
- B. By of McCoy's Oblong.
- C. By of Chance.
- D. By of this recovery.
- E. Neel's Reparation.
- F.

Scale.
50 paces 1 inch

31. Neel's Reparation, continued -

for 133 ac.; Hawkins' Venture, gr. 27 Dec. 1775; to Tamms Barton for 43 ac.; Chance, gr. 24 Oct. 1794 to said Neel for 32 1/2 ac.; and McCoy's Oblong, gr. 29 Sept. 1774 to Thomas Neel for 70 ac.; in all, 278 1/2 ac. less 82 1/2 ac. part of other surveys, 1 ac. in Pennsylvania, and 1 3/4 ac. deficient in quantity, and adding 7 1/2 ac. surplus, and 87 3/4 ac. adjacent vacancy. Beginning at a point in the Pennsylvania [Mason and Dixon's] line, N. 13° E. [38 p.] from a double W.D., the beg. of McCoy's Delight, and about 1 p. S. from the beg. of Hawkins' Venture and Spear's Adventure,

1. S. 13° W. 38 p. to said double W.D.
2. S. 76° E. 65 " to 10th line of McCoy's Del. and with said line, to its beg.
3. S. W. 32 1/2 p., and with said land,
4. S. 33° E. 88 " " " " "
5. N. 40° E. 34 " to 7th line of Hawkins' Vent. and thence, to its beg.
6. S. 27° E. 14 1/2 p.
7. S. 31° E. 7 " to 7th line of McCoy's Del. and with said line to its beg.
8. S. 30° E. 45 p.
9. S. 28° W. 20 "
10. S. 40° W. 60 "
11. N. W. 8 1/2 "
12. S. 40° W. 36 " to end of 14th line of Sp. Adv.
13. S. 38° E. 5.2 p.
14. N. 46° E. 94 "
15. S. 26° E. 34 "
16. N. 30° E. 20 "
17. S. 82° E. 2 1/2 " to a stem.
18. N. 30° E. 89 " to a point N. 65° W. 3 1/2 p. from a point Sp. O. by E. side of a swamp running into Brook Creek.
19. N. 16° E. 73 p. to a W.D. on E. side of said swamp.
20. N. W. 15 p. to
21. S. 88° E. 21 " to 2^d line of Addition and with said line to its beg.
22. N. 10° W. 12 p.
23. N. 86° E. 220 " to a stem within a parcel S. side of a Sp. No. of Mudley Co., whereon stand a W.D. beg. of Addition.
24. N. 52° E. 26 p. to the Penna line, at Therwinton, by, &c.

32. Center - Sun. 17 Oct. 1795 for William Morgan; 25 acres of "the
orig. p. 102.
 Patrick Doran's "reserve land". Beginning at 2 W.O. saplings... from one
book, page 190.
 root, the top of Alex. Ridgley's Piney Grove, and -

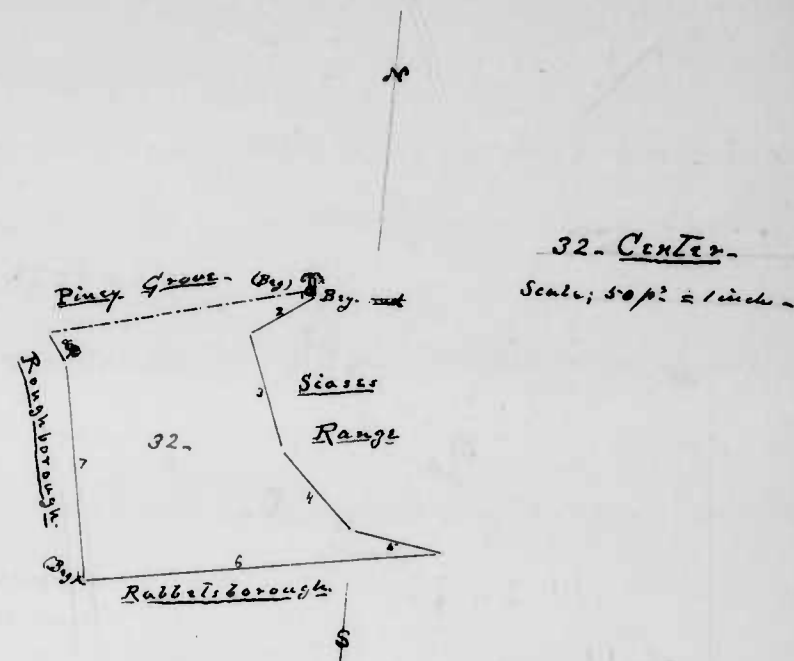
- | | |
|---|--|
| 1. S. E. by E, 13 ¹ / ₂ p.m. to <u>Siases Range</u> ,
<i>(the end of the "N. 53° W., 12 7/8" line of)</i>
<i>and then with 4 lines,</i> | 5. S. 85° E., 26 p.m., then |
| 2. S. 53° W., 20 p.m. | 6. S. 78° W., 96 " to top of <u>Roughborough</u> , |
| 3. S. 23° E., 32 " | 7. N. 12° W., 58 ¹ / ₂ " to a Sp. O. sapling of
said land, |
| 4. S. 47° E., 28 " | 8. N. 41 ¹ / ₂ ° W., 8 ¹ / ₂ " to <u>Piney Grove</u> , |
- and by, &c.

33. Rabbit'sborough - Sun. 17 Oct. 1795 for Henry Fullard; 31 acres -
orig. p. 11.
 Patrick Doran's Beginning at 3 W.O. from one root on the N. side of
book, page 190.
 Rock Ridge "on the S. side of the 'giving line' of Rough-

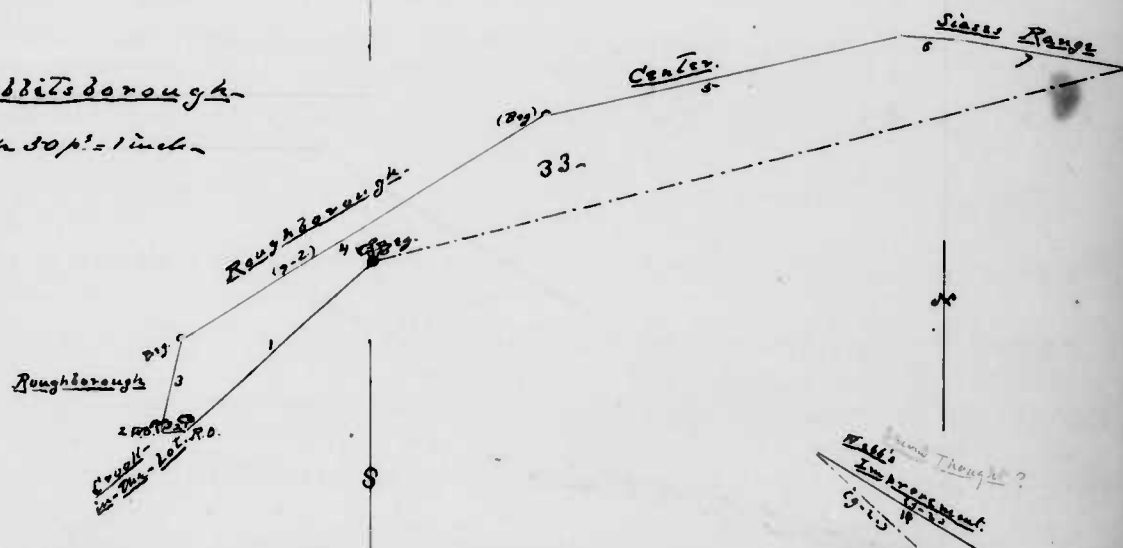
- borough" (!) and running -
- | | |
|---|---|
| 1. S. 48° W., 66 p.m. to a R.O. | 5. N. 78° E., 96 p.m. with <u>Center</u>
successively to <u>Siases Range</u> ,
and then with 2 lines, |
| 2. S. 79° W., 6 " to 2 W.O. of Stephen
Ridgley's <u>Crook in the lot</u> and the
last bound. of <u>Roughborough</u> ,
and, with R, | 6. S. 85° E., 14 p.m. |
| 3. N. 12° E., 26 p.m., and, with the
"giving line" of R, | 7. S. 80° E., 46 " |
| 4. N. 59° E., 114 p.m. to the top of R,
and a bound. of <u>Center</u> | and by, &c. |

34. Addition [Forwood's] Sun. 17 May 1797, for John Forwood; 46 acres
orig. p. 12.
 vacant land. Beginning at a Rock Stump "T" on the N.
 side of Deer Creek, the top of Spittle Craft, and,
 across said Creek, and with said land (2 lines)

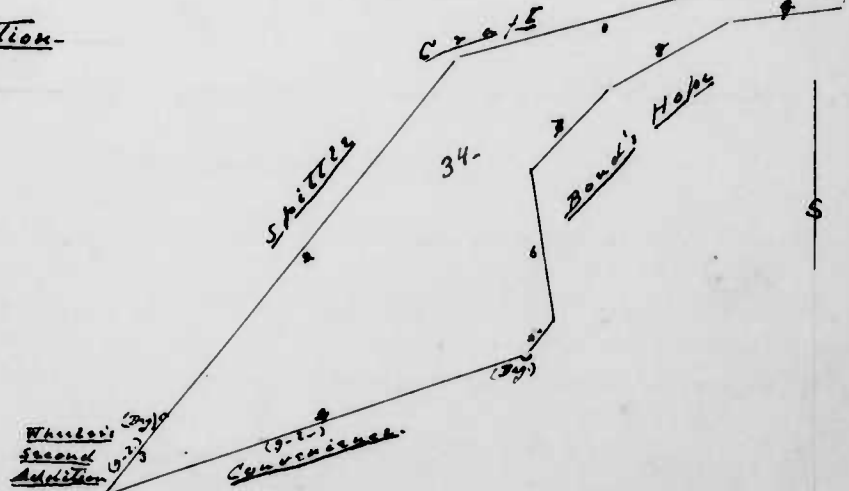
- | | |
|--|--|
| 1. S. 75° W., 98 ¹ / ₂ p.m. to another part
of said <u>Creek</u> , | 5. N. 35 ¹ / ₂ ° E., 12 p.m. to end of the 3 ^d line
of <u>Bond's Heaps</u> |
| 2. S. 88 ¹ / ₂ ° W., 122 p.m. to the top of <u>Whitney's</u>
<u>Second Addition</u> and with the "giving line" | 6. N. 9° W., 40 p.m. with said tract, |
| 3. S. 40 ¹ / ₂ ° W., 26 ¹ / ₂ p.m. to the "giving line" of
<u>Conner's</u> and, with said line, | 7. N. 44° E., 30 " " " " |
| 4. N. 71 ¹ / ₂ ° E., 118 p.m. to the top of <u>Cross</u> . | 8. N. 61° E., 36 " " " " |



33. Rabbit'sborough
 Scale 50 ft = 1 inch

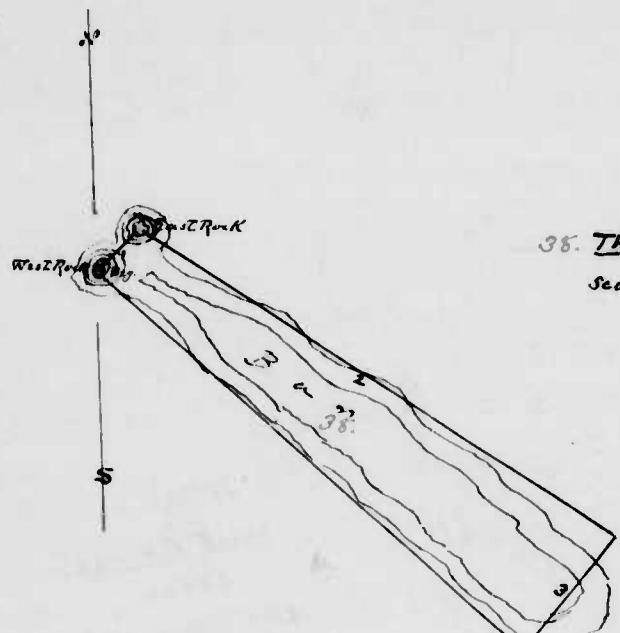


34. [Forwood's] Addition
 Scale; 50 ft = 1 inch



"The Inside Rock"
100 paces from the
Bay, East of Eightsteps.

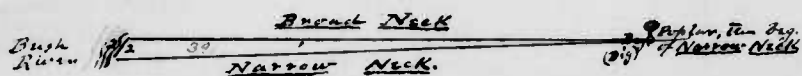
Susquehanna River.



37. Friendship-
Scale. [50 p' = 1 inch.]

38. The Two Brothers-
Scale. [20 p' = 1 inch.]

39. Osborn's Conquest-
Scale. 100 p' = 1 inch.



36. Rawickon, continued-

- | | |
|------------------------|--|
| 66. N. 35° E, 25 paces | 71. S. 37½° E, 12 paces |
| 67. N. 58° E, 40 " | 72. N. 42½° E, 38 " |
| 68. N. 32° E, 22 " | 73. N. 78½° E, 40 " |
| 69. S. 63° E, 36 " | 74. N. 52° E, 36 " To a point S. 53½° W, 3 paces |
| 70. N. 57½° E, 160 " | from 2 ch. from our west the last 2 ch. of
St. Paul's Hill, and thence, by, &c. |

37. Friendship- Sun. 1 June 1796, for Benjamin Silver and James Stevenson; 14 acres vacant land. Part of a bar in the Susquehanna River. Beginning at a rock in said River called the Inside Rock, a little below Smith's Ferry, being N. 10° W, about 100 paces from the Bay, East of Eightsteps, and running -

1. S. 49° E, 130 paces.	3. S. 36½° W, 13 paces
2. S. 45¼° E, 136 "	4. N. 44¼° W, 144 " , and by, &c.

38. Two Brothers- Sun. 1 June 1796 for Benjamin Silver; 4 acres, 33 paces of vacant land. Part of a bar in Susquehanna River. Beginning at the S.W. corner of the west side of the westment of "The Two Brothers Rocks", a little above Smith's Ferry, and running -

1. N.E. 6 p' to the N.E. side of the	3. S. 42° W, 15 paces.
East of said Two Br. rocks,	
2. S. 54¼° E, 60 paces.	and by, &c.

39. Osborn's Conquest- Sun. 22 April 1784 for James Osborn; 7 acres of vacant land. Beginning at a horn stand a Poplar, the Bay, of Narrow Neck, and a bar of Broad Neck, and, with the latter West, 277 paces to Bush River, and thence with, 2. S. 42½° W, 10½ paces, to Narrow Neck, and thence, by, &c.

40. Rigbie's Saw Mill - Sun. 19 July 1784 for James Rigbie

Orig. p. 18-

12 acres vacant - Beginning at a Birch standing
S. 53° E, 20 paces from the end of the "N.W.", 160 paces

line of Phillips's Purchase at a stem "IR, Locust", where
stands a locust tree of said land, and -

- | | |
|-----------------------|---|
| 1. S. 53° E, 26 paces | 4. N. 36° E, 14 paces to the Sugarloaf
River, and off and across it; |
| 2. S. 78½° E, 20 " | 5. N. 27° W, 46 paces, |
| 3. N. 80° E, 14 " | and by, &c. |

41. Windmill Point - Sun. 16 Aug. 1784 for James Osborn, 1½

Orig. p. 18²

acre of vacant land - Beginning at a locust post
planted by Bush River, the bay of Lambert's

Marsh and running -

- | | |
|--------------------|---------------------------------|
| 1. N. E., 27 paces | 3. S. 14° W, 9 paces. |
| 2. S. 72° W, 25 " | 4. S. 41° E, 12 " , and by, &c. |

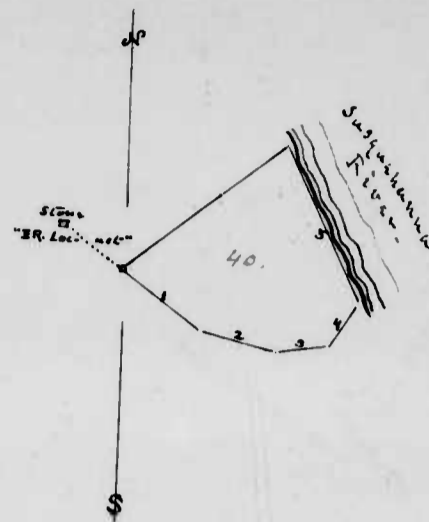
42. Thomas's Purchase - Sun. 23 Oct. 1784 for Samuel Thomas

Orig. p. 19²

(assignee of Thomas Mitchell) 10 acres vacant land
Beginning at the end of 174 paces on the "giving"


line of Triple Ocean, and running -

- | | |
|------------------------|-----------------------------------|
| 1. S. 24° W, 26½ paces | 4. S. 34° W, 9 paces |
| 2. N. 76° W, 6 " | 5. S. 87° W, 46 " |
| 3. N. 83° W, 24 " | 6. N. 17½° E, 23½ " , and by, &c. |




40. Rigbie's Saw Mill.
[Scale: 50 p' = 1 inch]

41. Windmill Point.
Scale - 50 p' = 1 inch -

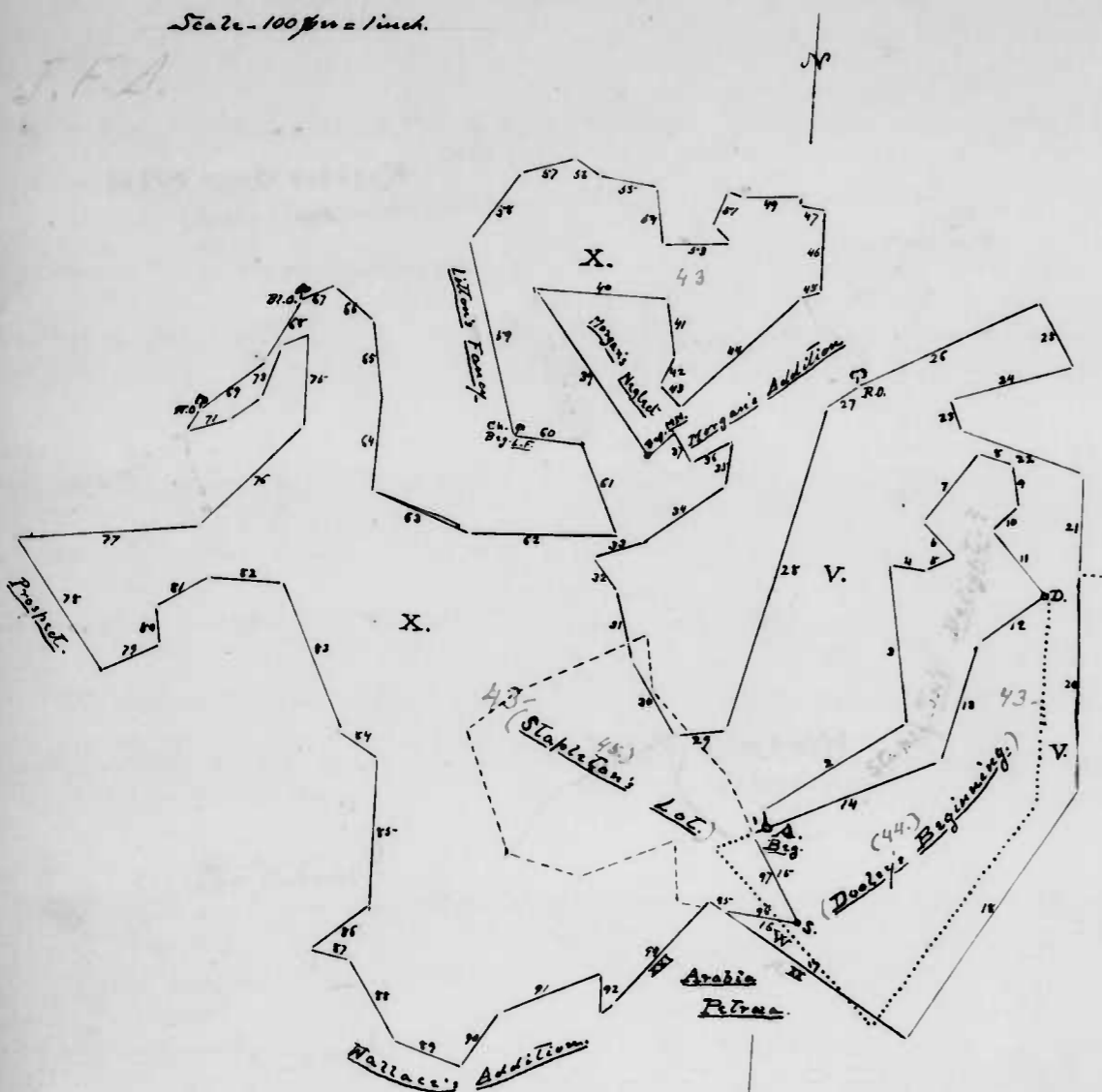


42. Thomas's Purchase.
Scale: 50 p' = 1 inch.



43. Jolly's First Attempt.

Scale - 100 feet = 1 inch.



A = Beg. of this survey.
 D = Beg. of Doolley's Beginning.
 S = Beg. of Stapleton's Lot.

V = The 1st. vacancy, 172 ac.
 W = The 2nd. vacancy, 3 1/2 ac.
 X = The 3rd. vacancy, 423 1/2 ac.

Overseasly numbered.

43. Jolly's First Attempt - Sun. 23 Oct. 1789 for Edwards Jolly, per Orig. p. 42 -

The 1st survey 780 acres - A survey of Stapleton's Lot, (92. acres of the Chan- called, by a survey ordered 4 June 1786. to for 80 acres, adding surplus

9 acres and excluding 2 acres parts of other surveys, being drawn) 87 acres; and Doolley's Beginning (92. to

for 100 acres, less 5 1/2 acres for (x, being) 94 1/2 acres, with 548 1/2 acres of vacant land added in three parcels respectively containing - No 1 = 172 acres; No 2 = 3 1/2 acres; No 3 = 423 1/2 acres -

Beginning at the end of 100 feet on the "S. 65° W. 130 feet" (3rd) line of Doolley's Beginning... and, with Stapleton's Lot, 11 courses,

1. N. 13° W., 6 3/8 m
2. N. 34° E., 91 "
3. N. 9° W., 86 "
4. S. 86° E., 20 "
5. N. 60° E., 18 "
6. N. 48° W., 26 "
7. N. 35° E., 48 "
8. S. 74° E., 20 "
9. S. 12° E., 24 "
10. S. 40° W., 18 "
11. S. 41 1/2° E., 45 " to the beg. of Stapleton's Lot and Doolley's Beginning, and then with D. Beg., 3 lines
12. S. 30° W., 44 feet
13. S. 15° W., 68 "
14. S. 65° W., 110 " to the "giving line" of Stapleton's Lot, and with it;
15. S. 29 3/4° E., 54 feet to the beg. of St. Lot, and still with said land,
16. N. 85° W., 42 feet to the "N. W. by N." line (20th) of Arabia Return which looked by Comm^{rs} to be "N. 89° W." and with said line, reversed,
17. S. 59° E., 122 feet to the beg. of Anne's Neighbourhood and with said land reversed,
18. N. 30 1/2° E., 165 feet
19. N. 3 1/2° W., 118 "
20. N. 1 1/2° W., 52 " to a W.D. sapling & pile of stones, near -
21. N. 1 1/2° W., 73 feet to land said to belong to John Linton & Co
22. N. 75° W., 70 feet to a B.C. (one deep) on a high point -
23. N. 21° W., 18 feet
24. N. 71° E., 69 "
25. N. 32 1/2° W., 40 " to a pile of stones on W. side of the Mill road
26. S. 60 1/2° W., 109 feet to an old marked R.O.
27. S. 52° W., 22 " to a large pile of stones by a road side
28. S. 13° W., 184 feet
29. S. 80 1/2° W., 28 " (Here are added by the Chancellor's surveying, 10 lines northward, the road by 47th. excluded)
30. N. 33 1/2° W., 48 "
31. N. 18° W., 38 "
32. N. 39° W., 22 "
33. N. 69° E., 28 "

43. Jolly's First Attempt (continued)

- 34. N. 52° E., 35 fms.
- 35. N. 4° E., 24 " to the "giving" line of Morgan's Addition and within said land nearly
- 36. S. 57° W., 24 fms. still terraced
- 37. N. 33° W., 20 " to the "12" line of Morgan's N. 4th and terraced, etc?
- 38. S. W., 18 fms. to a W.D. on Dry Branch, and still within said land
- 39. N. 37° W., 110 fms. to a stone on the N.W. side of Broad Creek
- 40. East, 72 fms.
- 41. S 40° E., 32 "
- 42. S. 22° W., 18 "
- 43. S. E., 17 " to the "S. 43° W. 700 ft." line of Morgan's Addition, and then within said line, across, to its beginning
- 44. N. 43° E., 89 fms
- 45. N. 70° E., 11 "
- 46. N. 1 1/2° W., 44 " to a marked Hickory sapling and on W.D.
- 47. N. 79° W., 14 fms. to a W.D.
- 48. North, 4 "
- 49. S. 87° W., 31 "
- 50. N. 71° W., 8 "
- 51. S. 19° W., 19 1/2 " to a Spruce O.
- 52. S. 39 1/2° E., 11 " to a W.D.
- 53. S. 85° W., 36 " across Broad Creek to a pile of stones on the W. side,
- 54. N. by W., 32 fms. to a Bl. O. sapling N. side of a small branch,
- 55. N. 82° W., 32 fms. to a W.D. on the same side of said branch,
- 56. N. 59° W., 16 fms. across said branch to a Bl. O.
- 57. S. 70° W., 30 fms. to a stone pile
- 58. S. 33 1/2° W., 48 fms. to the "7 1/2" line of Little's Fancy, and with it,
- 59. S. 16° E., 110 fms. to a Chestnut tree by the side
- 60. S. 86 1/2° E., 39 fms. still with L.F.
- 61. S. 23° E., 5-2 "
- 62. S. 86° W., 80 "
- 63. N. 70° W., 5-8 "
- 64. N. 2° E., 30 "
- 65. N. 10° W., 44 "
- 66. N. 54° W., 28 "
- 67. S. 64 1/2° W., 17 1/2 " to a Bl. O. on N. side of and near the mouth of Wierman's Run
- 68. S. 28° W., 38 fms
- 69. S. 47° W., 46 " to a W.D. on N. side of Broad Creek at Wierman's upper landing.
- 70. S. 28° W., 12 fms. across the Cove to a stone pile
- 71. N. 73° E., 23 fms
- 72. N. 48 1/2° E., 20 "
- 73. N. 18 1/2° E., 30 "
- 74. N. 63 1/2° E., 16 "
- 75. South, 30 "
- 76. S. 41 1/2° W., 78 " to a large pine stone,
- 77. S. 81 1/2° W., 100 " to the end of 83 on the "N. 37° W., 100 ft." line of Prospect,
- 78. S. 37° E., 85 fms.
- 79. N. 60° E., 35 "
- 80. N. 12° W., 20 "
- 81. N. 60° E., 34 "

43. Jolly's First Attempt (continued)

- 82. East, 38 fms.
- 83. S. 25° E., 87 "
- 84. S. 60° E., 24 "
- 85. South, 80 "
- 86. S. 47° W., 38 " to end of the "N. 80° W., 20 ft." line of Waller's Addition, and with said land, 7 fms,
- 87. S. 80° E., 20 fms.
- 88. S. E. by S., 30 "
- 89. S. 72° E., 40 "
- 90. N. 30° E., 36 fms.
- 91. N. 65° E., 60 "
- 92. South, 22 "
- 93. N. 38 1/2° E., 7 " to end of 78 ft. on 2^d "S. 37° W., 166 ft." line of Arabis, Petros and terraced, reverse D,
- 94. N. 39° E., 78 fms
- 95. S. 59° E., 10 " to end of the "16" line of this survey,
- 96. S. 85° E., 42 fms. to the beg. of said line,
- 97. N. 36 1/2° W., 54 "

and turn, by, &c.

44. Dooley's Beginning - 100 acres Course, given with the above survey - (included in 43.)

- 1. S. 50° W., 44 fms.
- 2. S. 15° W., 68 "
- 3. S. 63° W., 130 "
- 4. S. E., 130 fms.
- 5. N. 32° E., 150 "

and by, &c.)

45. Stapleton's Lots - Course, given with the above survey. (included in 43.)

- 1. N. 85° W., 66 fms
- 2. N. 7° W., 34 "
- 3. S. 58° W., 56 "
- 4. N. 75° W., 40 "
- 5. N. 29° W., 70 "
- 6. N. 48 1/2° E., 32 fms.
- 7. N. 62° E., 80 "
- 8. S. 7° E., 30 "
- 9. S. E., 62 "

and by, &c.)

46. Bond's Close - Sur. 3 Dec. 1784 for William Bond for 16 1/2 acres vacant land - Beginning at the beg. of Poplar Neck, and -

- 1. N. 33 1/2° E., 450 fms. with Joshua's Meadows Enlarged, and still terraced,
- 2. S. E. 12 " to Poplar Neck, and terraced, by, &c.

Acaveat to this in Land Office
by *Brown*

47- Mitchell's Fishery - Sur. 13 Jan. 1785 for William Mitchell, 5 acres vacant land - Beginning at the end of 52 per. on the "S. 7° W, 57 7/8°" line of Oakington where stands a Water Oak, and with said land -

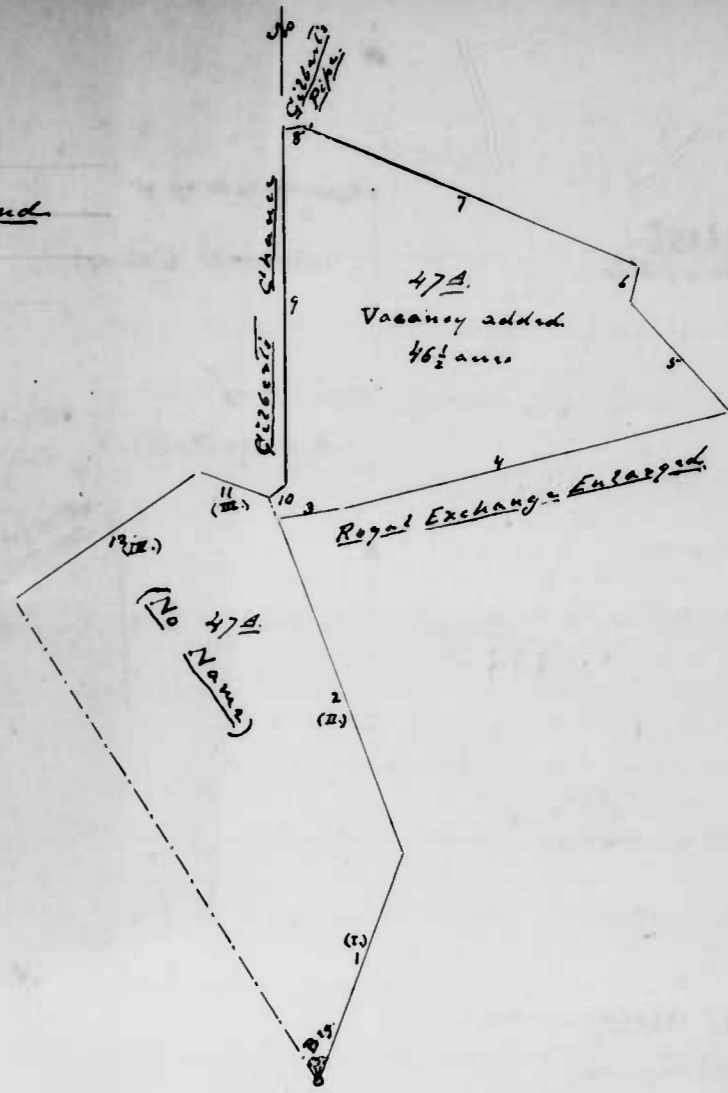
- | | |
|---|---------------------|
| 1. S. 7° W, 5 per. | 11. East, 1 per. |
| 2. S. 6° E, 34 " | 12. N. 16° W, 191 " |
| 3. S. 6° W, 88 " | 13. West, 1 " |
| 4. S. 16° E, 296 " to Swan Creek, on the S. side of Cedar Point, and, | 14. N. 6° E, 32 " |
| 5. West, 10 per, with said Creek, 18 lines, | 15. East, 1 " |
| 6. N. 16° W, 46 per. | 16. N. 6° E, 56 " |
| 7. East, 9 " | 17. West, 1 " |
| 8. N. 16° W, 54 " | 18. N. 6° W, 34 " |
| 9. West, 1 " | 19. N. 7° E, 8 " |
| 10. N. 16° W, 5 " | and by, &c. |

47A- Taylor's Neglect and Williams Gain - [Entered in "Colonial Land Records," H.A., Orig. p. 212 No. 9; page 6, and therefore omitted here.]

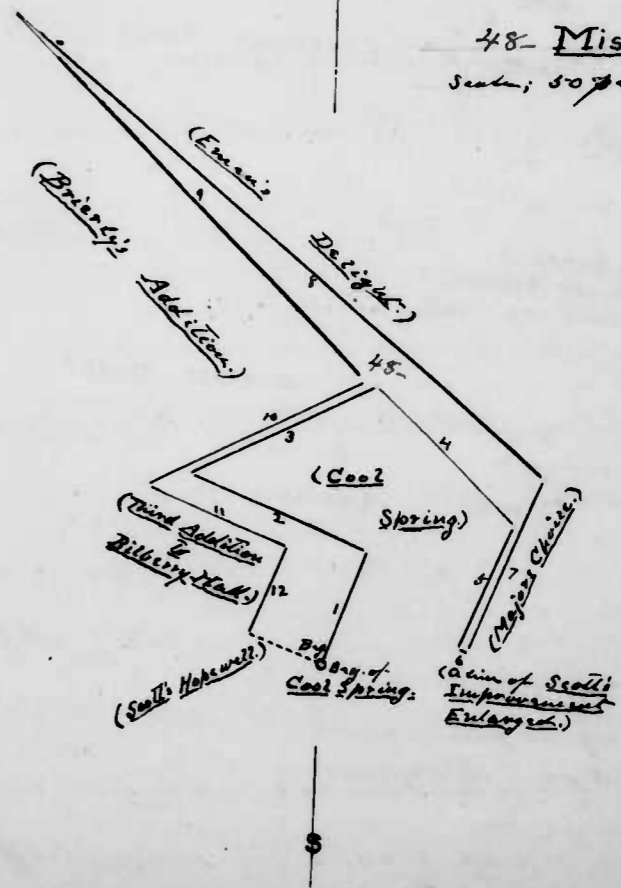
48- Mistake - Sur. 24 Aug. 1785, for William Smithson, 15 1/2 acres vacant land, [and gr. 22 Mar. 1790 to David Scott.] [but contains 18 1/2 ac.] bounded around, &c. Beginning at the Beg. of Cool Spring, and running with said land, 5 lines -

- | | |
|--|---|
| 1. NNE, 32 per. | 7. N. NE, 50 per to <u>Emen's Delight</u> ; |
| 2. WNW, 52 " | 8. N. 50° W, 187 1/2 " to the 3 ^d bound? thereof, |
| 3. N. 64° E, 55 " | 9. S. E. 136 " with <u>Brinby's Addition</u> , |
| 4. S. E. 52 " | 10. S. 64° W, 66 " still runs with to <u>Third Addition to Bilberry Hall</u> , and with it; |
| 5. S. 3 W. 35 " to <u>Scott's Improvement Enlarged</u> , | 11. E. S. E., 41 per, still with it, |
| 6. E. S. E. 2 per. to <u>Major's Choice</u> , | 12. S. 3 W, 24 " to <u>Scott's Hopewell</u> , and then by, &c. |

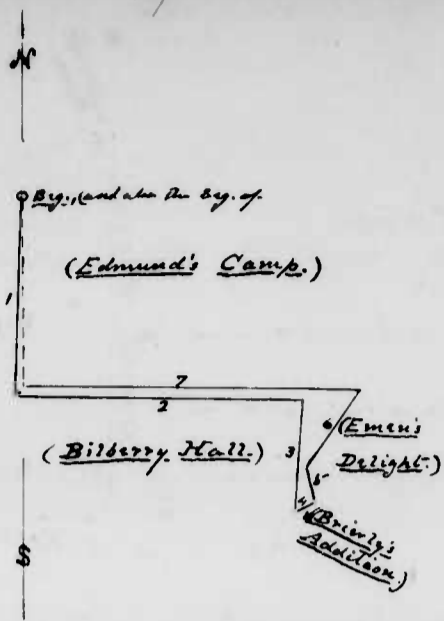
No Name, and
47A Taylor's Neglect and Williams Gain -
Scale, 50 p. = 1 inch.



48- Mistake.
Scale, 50 per. = 1 inch.



49. Neglect
Scale, 100 p.m. = 1 inch.

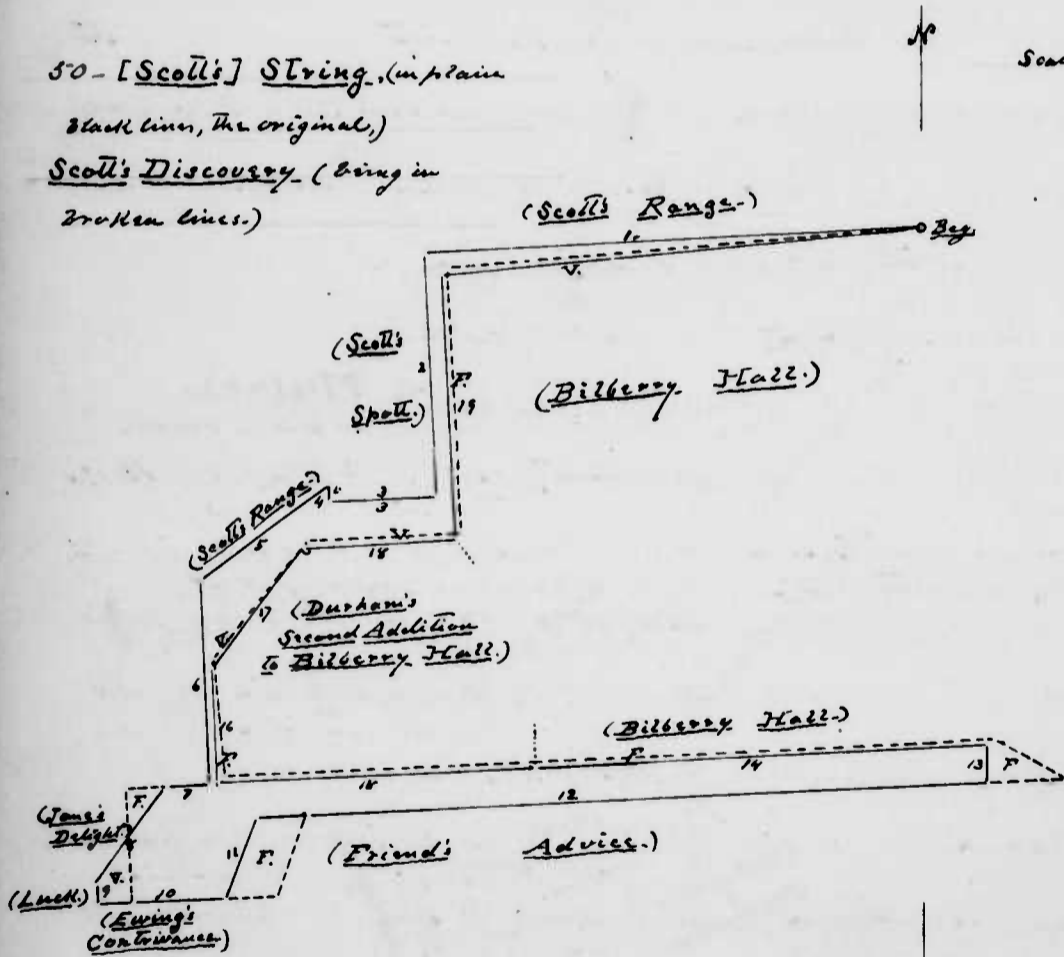


49. Neglect - Sur. 16 Mar. 1786 for Thomas Mitchell, 10 acres vacant land, bounded all round, &c. Beginning at the Beg. of Edmund's Camp, and -

- 1. S. 1 1/4° W., 106 p.m. to a R.O. of Bilberry Hall, and with that land, 2 lines,
- 2. East, 150 p.m.
- 3. S. 2 3/4° W., 60 " to Brierly's Addition,
- 4. NE by E, 12 " to Emin's Delight and thence with, 2 lines
- 5. N. 15° W., 20 p.m.
- 6. NE by N, 47 " to Edmund's Camp, and with said land,
- 7. West, 177 p.m. to end of the 1st. line thereof, and by, &c.

50. [Scott's] String. (in plain black line, the original, Scott's Discovery (being in broken lines.)

Scale, 50 p.m. = 1 inch.



V. = Vacant land added, four parcels.
B. = Portions of the original part of older tract, and excluded from this survey.

50. The String - (Scott's) - Sur. 4 Jan. 1792, for Daniel Scott, 28 acres - Discovery (granted to Daniel Scott, for) 29 ac. adding 1 ac. surplus, and 2 ac. vacant land, and deducting 4 ac. full of, &c. Beginning at the Beg. of the original and, with it and Scott's Range, -

- 1. S. 87 1/2° W., 131 p.m. to Scott's Spot, and thence with, 3 lines,
- 2. S. 2 1/2° E., 64 p.m.
- 3. S. 87 1/2° W., 29 "
- 4. N. 2 1/2° W., 4 " to end of the 2^d line of Scott's Range, and thence with,
- 5. S. 53 3/4° W., 42 p.m.
- 6. S. 2 1/2° E., 54 "
- 7. S. 87 1/2° W., 12 " to Jenny's Delight
- 8. S. 36 1/2° W., 31 " to Luck,
- 9. South, 5 " to Ewing's Controversy,
- 10. N. 87 1/2° E., 34 " to Friend's Advice, and thence with, 2 lines,
- 11. N. 20° E., 23 p.m.
- 12. N. 87 1/2° E., 194 "
- 13. North, 10 " to Bilberry Hall, and thence with,
- 14. S. 87 1/2° W., 120 p.m. to Durham's 2^d Addition to Bilberry Hall,
- 15. S. 87 1/2° W., 84 p.m. with said land reversed,
- 16. N. 2 1/2° W., 30 p.m. to 3^d line of said land, and, with said line reversed,
- 17. N. 87 1/2° E., 40 p.m. to its beg.,
- 18. N. 87 1/2° E., 40 " still with said land to Bilberry Hall and with it,
- 19. N. 2 1/2° W., 70 p.m. to end of the 2^d line thereof, and thence by, &c.

51. Mouth of Double Run - Sur. 13 Feb. 1790, for Aquila Scott, 16 1/2 acres vacant land. Beginning at the end of the SW by S. line of

5-1. Mouth of Double Run, continued -

Brierly's Addition and running -

- 1. S. 25° E., 14 paces to end of "N. 28° W., 40 1/2" line of the Third Addition to Bittery Hall, and with that land, four lines,
- 2. N. 64° W., 22 paces.
- 3. N by W., 42 "
- 4. N. 51° W., 22 "
- 5. N. 10° W., 25 paces to the Beg. of said land,
- 6. East, 35 " to Brierly's Addition,
- 7. S. 25° E., 57 1/2 paces to the beg. of the SW. line of said Br. Add., and then by, &c.

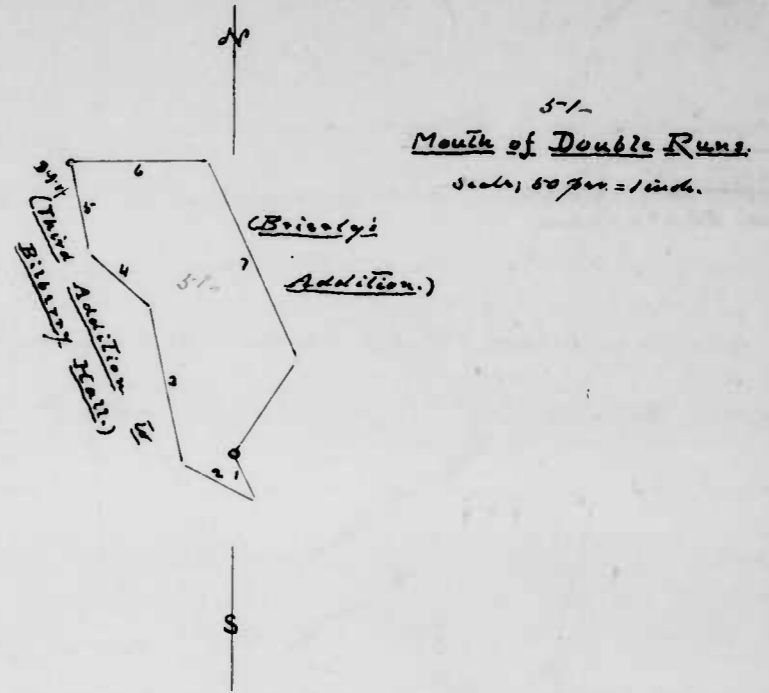
52. Davis's Neighbour - Sur. 17 Feb. 1790, for Samuel Caldwell, 8 1/2 acres vacant land - Beginning at a Chestnut... the beg. of a tract granted to Francis Dyers and, with the "giving" line thereof, reversed,

- 1. S. 28° W., 39 paces to "S" line of Davis's Cheerful Innocence,
- 2. S. 85° E., 20 paces with said line from a stone at its beg.
- 3. S. 50° E., 19 paces still with said land, & then with reverse, to a stone,
- 4. N. 65° E., 28 paces.
- 5. N. 10° W., 12 paces to the "E" S. 160 1/2" line of Addition to James's Forest
- 6. W. by N., 32 paces thence with reverse to its beg.
- 7. North, 22 paces and by, &c.

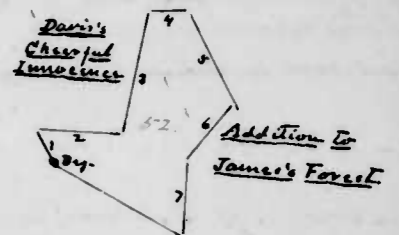
53. Cudgla - Sur. 20 Feb. 1790, for Aquila Scott, 37 acres vacant land. (Under a Warrant dated 1/3 Oct. 1789, of which 16 1/2 acres was spent on Mouth of Double Run.) Beginning at end of the "N. 60° E., 87 1/2" line of Wood Orchard, and,

- 1. S. 60° W., 87 paces to Pittsburgh and with said land,
- 2. South, 38 paces to end of the "S" line thereof, and still with Pitt's
- 3. West, 68 paces to Prospect, and with it,
- 4. S. 40 1/2° E., 92 paces to Prospect, and by, &c.

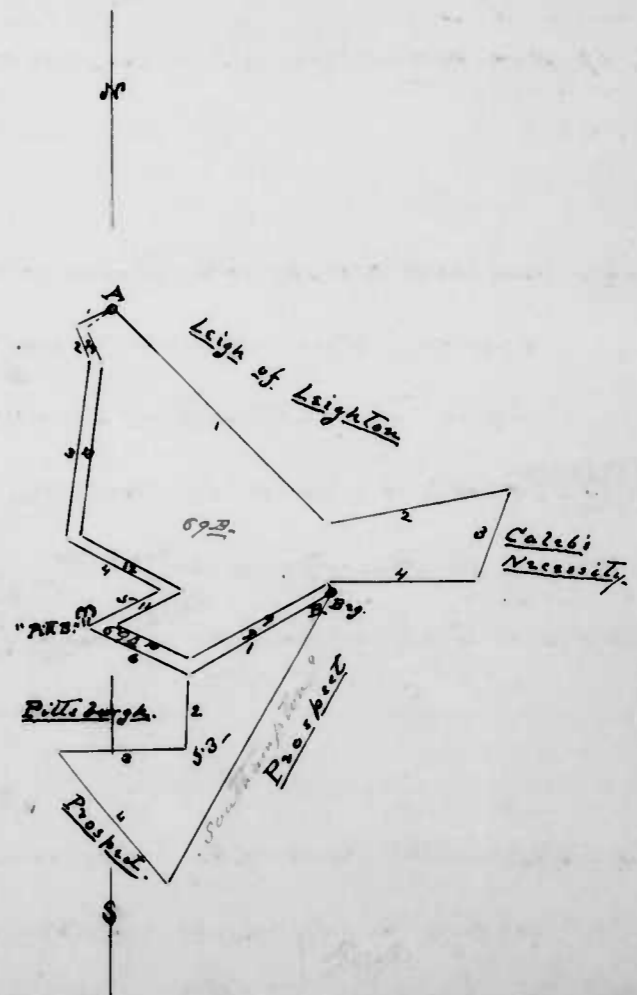
54. Mitchell's Loss - Sur. 15 Sept. 1791 for Thomas Mitchell, 153 acres - A recovery of part of St. Martins Ludgate (granted 24 Feb. 1786 to Thomas White for 280 acres, of which said



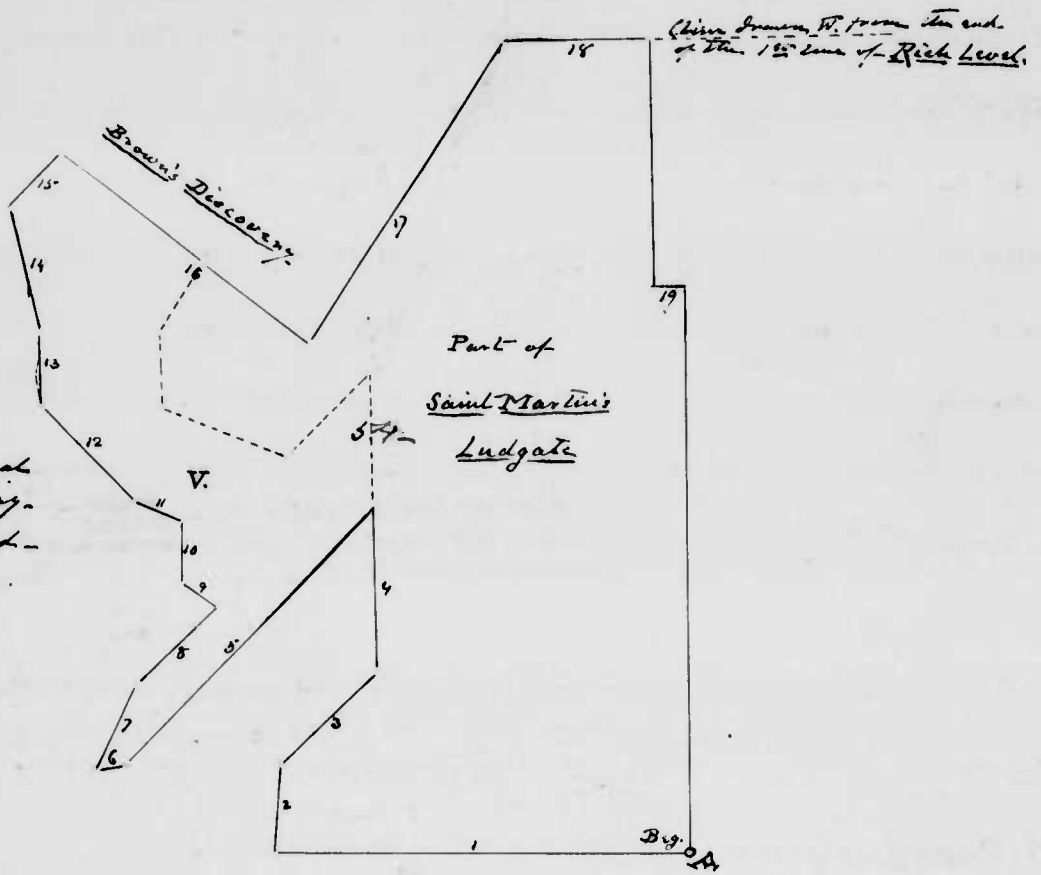
52. Davis's Neighbour.
Scale, 50 paces = 1 inch.
[Correction doubtful.]




53. Cudgla; beg. at B.
692 Wood Orchard, beg. at A.
692 Addition to Wood Orchard,
beg. at A
Scale, 100 paces = 1 inch.



54. Mitchell's Loss.
Scale 50 p. = 1 mile



54A. Doubleloon.
Scale 50 p. = 1 mile



54. Mitchell's Loss. (continued)

Mitchell is rigid in part of 118 1/2 acs. adding 34 1/2 ac. vacant land -

For description of Mitchell's part see

Beginning, for this survey, at the end of the 7th line of the whole tract, and running thence, four lines, -

- | | |
|--------------------|---|
| 1. West, 110 pms. | 11. N. 70° W., 14 pms. |
| 2. N. 5° E., 23 " | 12. N. W., 36 " |
| 3. N. 46° E., 36 " | 13. N. 1° E., 20 " |
| 4. North, 44 " | 14. N. 13° W., 34 " |
| 5. S. W., 96 " | 15. N. E., 19 " to the given line of Brown's Discovery, & with it, |
| 6. S. 80° W., 6 " | 16. S. 52 1/2° E., 82 pms. to the beg. there of and still with Br. Disc. and St. M. L. |
| 7. N. 25° E., 24 " | 17. N. 34° E., 96 pms. to a line extended W. from end of the "West" line of Rich Level. |
| 8. N. E., 30 " | 18. East, 39 pms. with original. |
| 9. N. 57° W., 11 " | 19. South, 65 " |
| 10. N. 1° W., 17 " | 20. East, 8 1/2 " |

and by, &c.

54A Doubleloon - [Entered in Colonial Land Records, ~~HA, No 30~~ ~~orig. p. 23~~ and therefore omitted here from -]

55. James's Neglect. Sur. 14 Sept. 1785 for Bernard Preston for 358 acs. -
orig. p. 24 -
a survey of The Vineyard [which see, N. 55 p. 57], 100 acs.;
Young's Neighbour [see N. 57 p. 57], 25 acs., of which 5 1/2 p. are
one part of other surveys, leaving 24 1/2 acs. clear; of part of Preston's
Chamer (granted 10 July 1724 to James Preston for 100 ac.) 13 1/2 ac.; of part
of Andrew's Addition, (gr. 10 Aug 1743 to Andrew Thompson for 50 ac.)
27 ac.; of part of Dennis's Choice Improved (gr. 21 Nov. 1752 to James
Preston for 100 ac.) 84 ac., of which 9 1/2 ac. are part, &c., leaving clear

55- James's Neglect - (continued)

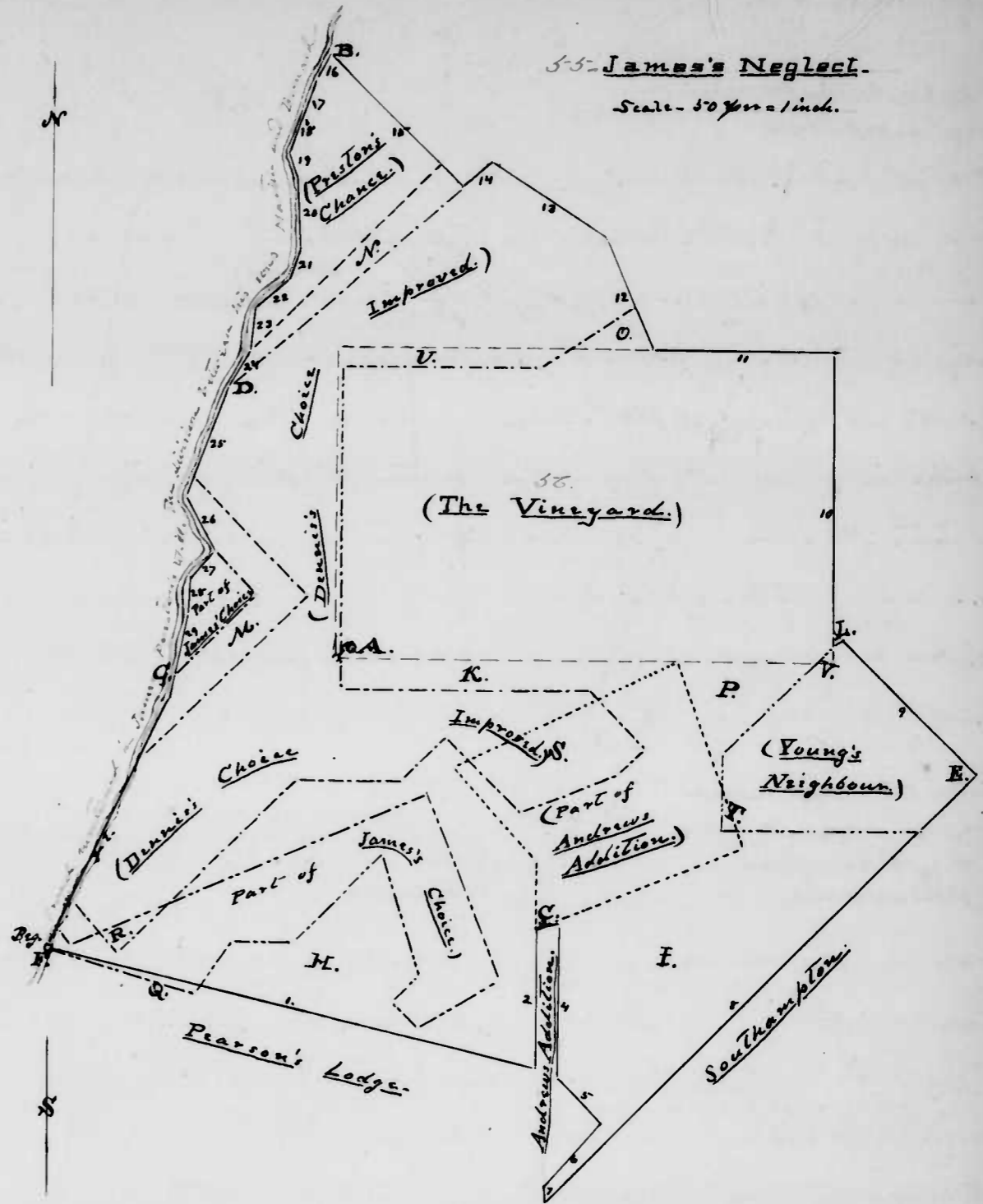
74½ ac.; and of part of James's Choice (gr. 28 Jan. 1763 to said Preston for 151½ ac.) in two parcels containing respectively, each of older surveys, 21½ ac., and 2¾ ac.; with 94 ac. vacancy added. Beginning at the end of 30½ per. on a line drawn N. 76¾° E. from the end of the 1st line of James's Choice, in the middle of a branch surveyed in James Preston's Will as the division between his son Martin Preston and Bernard Preston, and, with Pearson's Lodge,

- | | |
|--|--|
| 1. S. 76¾° E., 161 per. to Andrew's Addition, and thence with, | natural courses of said Branch, the 14 following lines - |
| 2. North, 44 per. | 16. S. 28° W., 10 per. |
| 3. N. 74° E., 7 " to end of the "S. 67° W. line of And. Add." | 17. S. 19° W., 14 " |
| 4. South, 30 per. | 18. S. 21° W., 12 " |
| 5. S. E., 20 " | 19. S. 21° E., 8 " |
| 6. S. 40° W., 28 " to Pearson's Lodge. | 20. S. 2° E., 23 " |
| 7. South, 4 " to Southampton, | 21. S. 16° W., 10 " |
| 8. N. E., 192½ " | 22. S. 48° W., 14 " |
| 9. N. W., 65 " to The Vineyard, and with it, measured, 2 lines, | 23. S. 5° W., 14 " |
| 10. North, 90 per. | 24. S. 30° W., 14 " |
| 11. West, 57 " | 25. S. 20° W., 38 " |
| 12. N. N. W., 39 " to end of "N. N. W." line of Dennis's Choice Improved. | 26. S. 30° E., 20 " |
| 13. N. W. by W., 44 per. | 27. S. 41° W., 12 " |
| 14. S. 50° W., 12 " | 28. S. 1° W., 12 " |
| 15. N. W., 60 " to the aforesaid Division Branch, and with the and by, &c. | 29. S. 11° W., 28 " |

56- The Vineyard - gr. 10 July 1705, to John Campbell for 100 acres.

Beginning at a W. R. on the E. side of Binam's Run, and

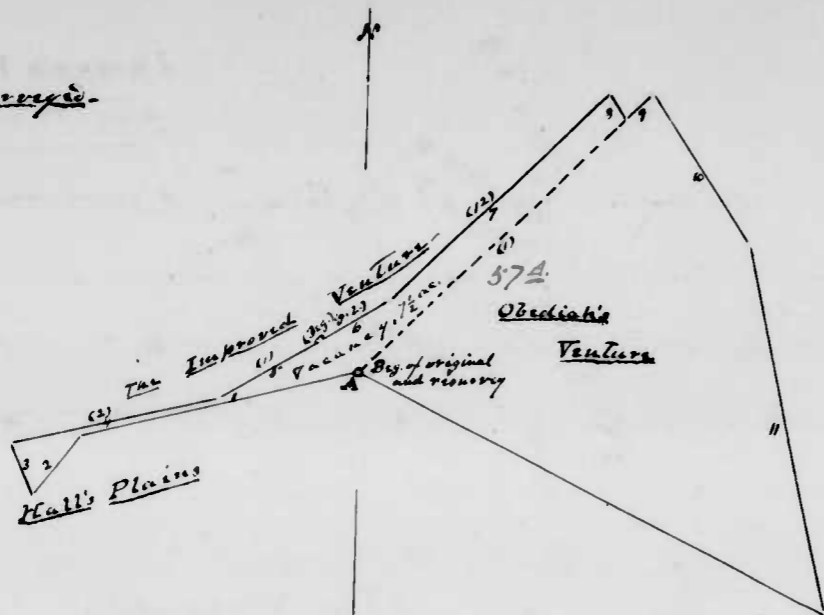
- | | |
|--------------------|---------------------|
| 1. North, 100 per. | 3. South, 100 per., |
| 2. East, 160 " | and by, &c.) |



- | | |
|--|--|
| A. - By of The Vineyard. | H, E, K, I, M, N, O, P, - Parcels of vacant land added. |
| B. - " " part of Preston's Choice. | Q, R, S, T, U, V, - Parts of the parcels composing this survey part of each other and of older tracts. |
| C. - " " " Andrew's Addition. | |
| D. - " " " Dennis's Choice Improved. | |
| E. - " " Young's Neighbour. | |
| F. - " " part of James's Choice and of this survey called James's Neglect. | |
| G. - By of part of James's Choice. | |

57A Obediah's Venture Resurveyed -

Scale - 50 ft = 1 inch.

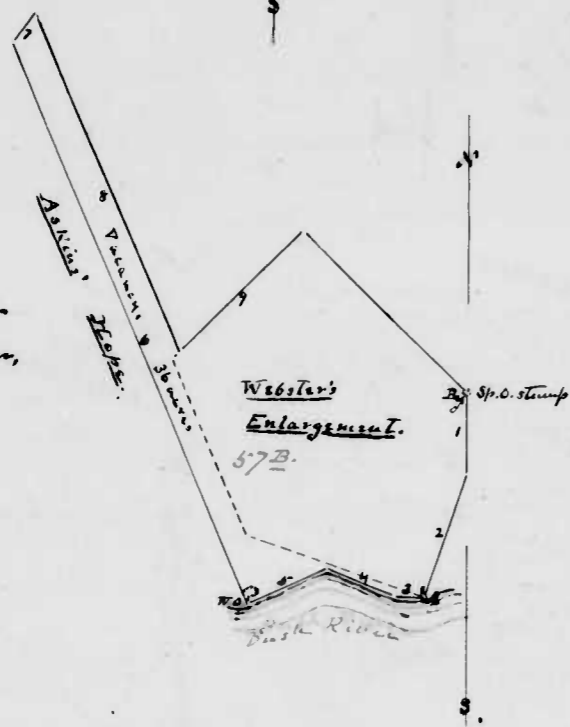


57B Webster's Enlargement Secured -

A. Brick pillar, 1/4 from Bush River,

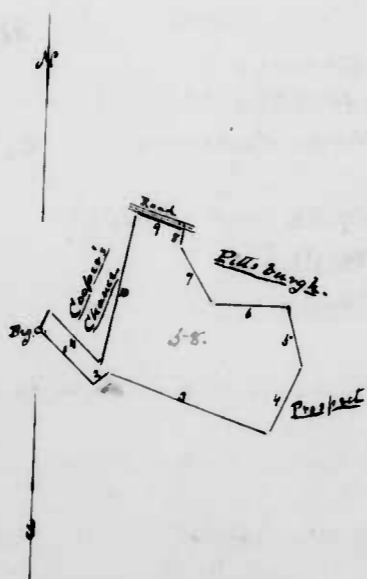
The top of the original -

Scale - 100 ft = 1 inch.



58 Outlett -

Scale - 50 ft = 1 inch.



57 - (Young's Neighbour - Gr. 26 Feb 1762 for James Preston for 25 ac. Beginning at the end of 200 ft on the "NE" line of Southampton [Adjoins and loses 17 ft in The Vineyard, and

loses 37 1/2 ft in Andrew's Addition.] and running -

- 1. N.W., 62 per.
- 2. S.W., 59 "
- 3. South, 24 per.
- 4. East, 65 " and by, &c.)

57A - Obediah's Venture Resurveyed - [Entered in Colonial Land Records, Ill. orig. p. 26 - Vol. IV, page 36, and therefore omitted here.]

57B - Webster's Enlargement Secured - [Entered in Colonial Land Records, Ill. orig. p. 26 - Vol. IV, page 36, and therefore omitted here.]

58 - Outlett - Sun 31 Jan. 1791, for Bernard Preston, for 10 acres, vacant land. Beginning at the end of the NE. line of Southampton, and running -

- 1. S. 47 1/2° E., 20 per.
- 2. NE, 5 "
- 3. S. 72° E., 45 " to Prospect, and with it;
- 4. N. 25° E., 20 " to Pittsburgh and thence with, 4 lines
- 5. N. 16° W., 16 per.
- 6. West, 20 " and by, &c.
- 7. N. 30° W., 18 per. still with Pittsburgh,
- 8. N. 14 1/2° E., 4 " to the "Henry Tavern - Cross Roads" Road, and with it;
- 9. N. 74° W., 13 1/2 per. to Cooper's Chance, and thence with,
- 10. S. 11° W., 41 per. to end of the "S. 11° W., 46 ft" line thereof, and still thence with,
- 11. N. W., 20 per.

59 - Ford's Chance - Sun 2 Dec. 1785, for James Lytle, 16 acres vacant land, bounded all round, &c. Beginning at the top of Adventure, lying in Broad Neck, and, with said tract -

- 1. N.E., 120 per. to the "E. by S., 40 ft"
- 2. E. by S., 29 per. with said line to its end.

59- Ford's Chance (continued.)

- 3. S. W., 34 per with Smith's Chance, 6. N. 66° W., 22 per
- 4. S. E., 6 " " do. 7. S. 73° W., 6 "
- 5. S. W., 57 " " do. 8. S. 58° W., 40 " to Ludowicks Creek,
and by, &c.

60- Worthington's Security, Sum 23 Mar. 1786, for John Worthington, assigner
orig. p. 28
of James Webster, for 130 acres. A survey on Webster's

Double Oblong (gr. 29 Sept. 1764 to Michael Webster per) 57 ac.,

less deficiency of 9 ac. and part of other surveys, 11½ ac., in all 20½ ac.,
and adding 93½ ac. vacancy. Beginning at the beg. of Stone Hill, -

- 1. S. 81° E., 23 per 3. S. W., 500 per
- 2. S. 13½° E., 24 " to end of "N.W." line of Elberton and Starkland land, 4. N. W., 43 " still with Elberton to
Stone Hill,
and by, &c.

61- (Webster's Double Oblong, - Gr. 29 Sept. 1764 to Michael Webster for 57 ac.
[Included in 60.])

Beginning at the "S.E. 160 ft." line of Stone Hill; and

- 1. N. E., 90 per 5. S. W., 90 per
- 2. N. 45½° E., 406 "
- 3. S. E., 13 "
- 4. S. 44¾° W., 406 "
- 6. S. W., 4 "
- 7. N. W., 160 "
- 8. N. E., 4 " and by, &c.)

62- Betsy's Fishery, Sum. 6 Dec. 1785 for Robert Sanders for 3¼ acres of
orig. p. 29
vacant land, on the NW. Branch of Bush River. Beginning

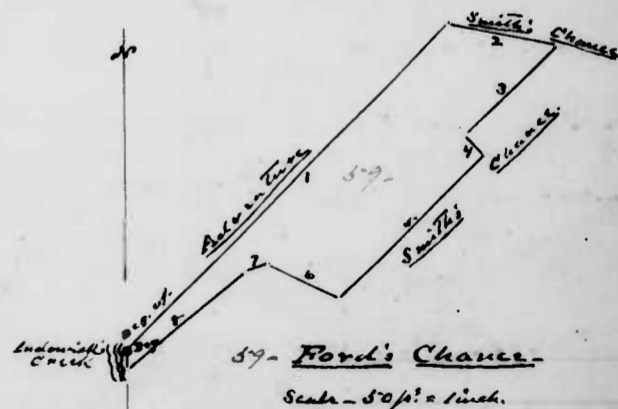
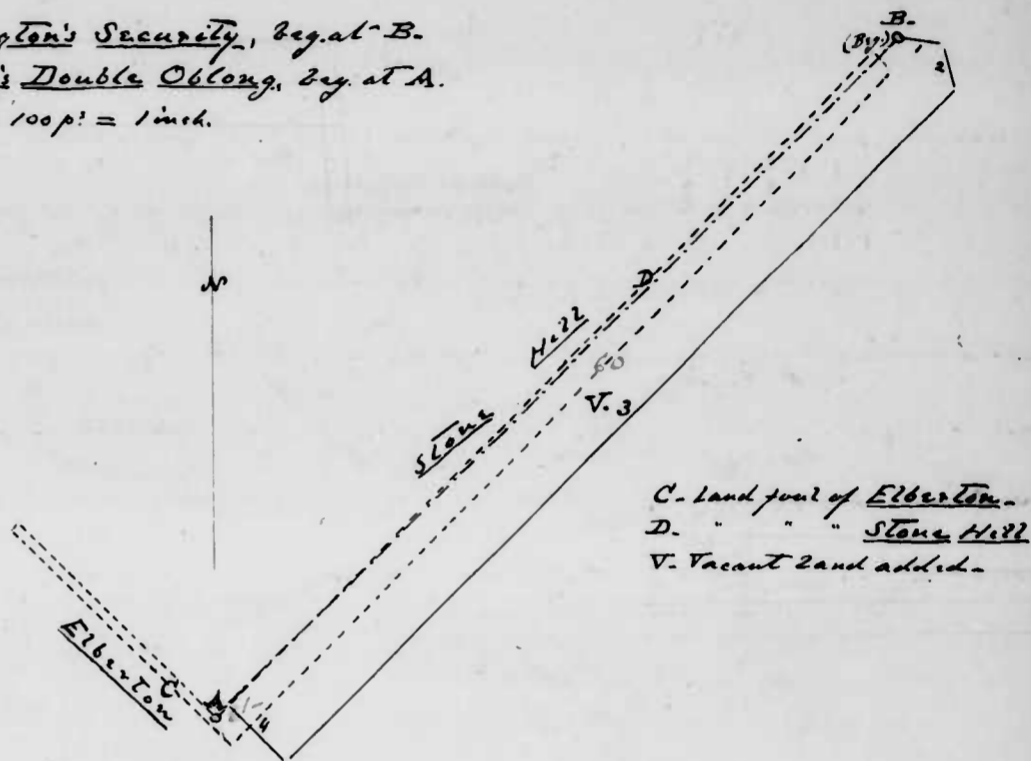
at the end of the "N.W. by W., 206 ft." line of Jour's Inheritance

- at the water, and stream, with said land -
- 1. N. 25° E., 61 per 3. S. 25° W., 20 per
 - 2. N. 56¾° W., 25 "
 - 4. S. 56¾° E., 20 "

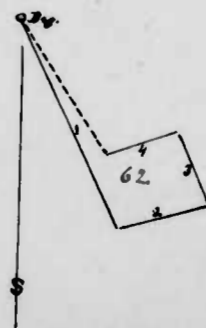
and by, &c.

60- Worthington's Security, beg. at B.
61- Webster's Double Oblong, beg. at A.

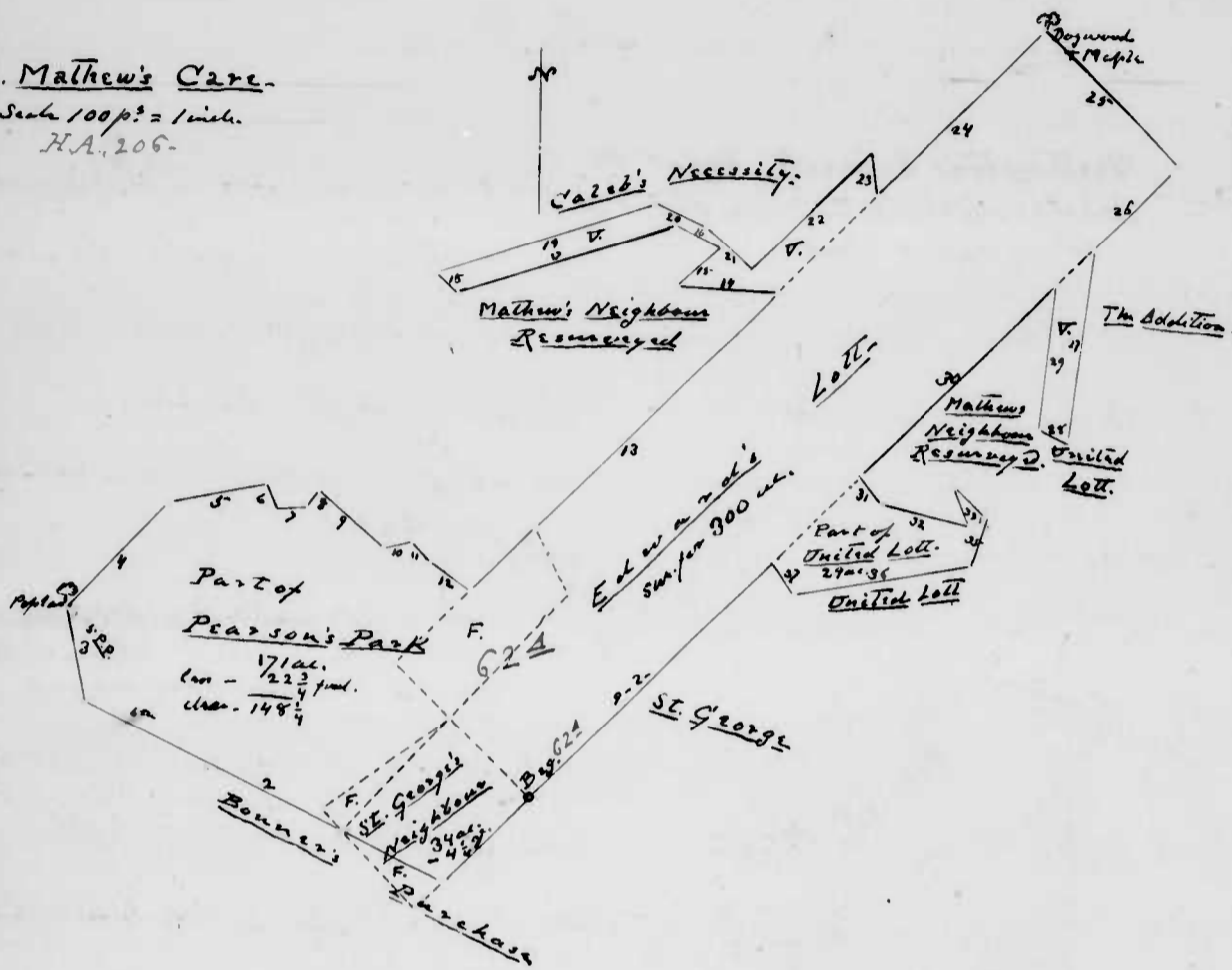
Scale; 100 ft. = 1 inch.



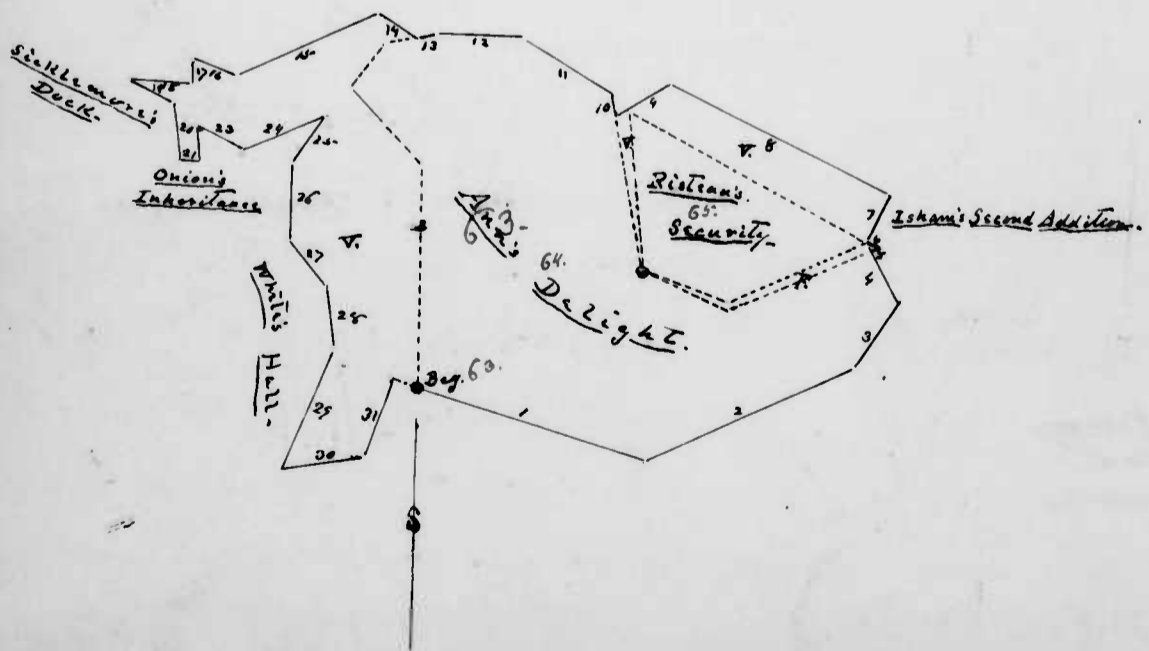
62- Betsy's Fishery.
Scale - 50 ft. = 1 inch.
[Evidently incorrect.]



62^A. Mathew's Care -
Scale 100 p² = 1 inch.
H.A. 206-



63. Ann's Delight Resurveyed -
64. Ann's Delight -
65. Ristean's Security.
Scale, 100 p² = 1 inch.
V. Vacant lands added.



62^A. Mathew's Care - [Entered in Colonial Land Records, H.A. 206-
Orig. p. 29^a and therefore omitted here.]
Sp. W.

63. Ann's Delight Resurveyed - Sur. 16 July 1787 for Benjamin Ramsey
Orig. p. 32 -
Sp. W. dated 3 Aug and Mary, his wife, for 354½ acres - a resurvey of Ann's
Delight, 200 ac. [q.v.] and Ristean's Security, 44 ac. [q.v.] of
which 1¼ ac. was part of an older survey, with 11¼ ac. vacancy
added - Beginning at the beg. of Ann's Delight, and with the "closing"
line thereof, reversed -

1. S. 73½° E, 127 p². to a stone where stood the last corner of said land,
 2. N. 63° E, 124 p².
 3. NE by N, 40 "
 4. N. 30° W, 30 "
 5. E. NE, 5 "
 6. N. 63° W, 9 "
 7. N. 25° E, 28 " to end of the "N. 25° E." line of Isham's Second Addition,
 8. N. 65° W, 132 p².
 9. S. 56° W, 32 " to Ann's Delight, and with said land reversed,
 10. N. by W, 12 p². and, still thence with,
 11. N. 60° W, 56 "
 12. West, 46 "
 13. W. by S, 10 " then
 14. N. 62° W, 25 "
 15. S. 64° W, 83 "
 16. N. 70° W, 26 p².
 17. S. 6° E, 13 "
 18. West, 34 " to end of 26 p² on the "NW" line of Siskemore's Deed.
 19. E. S. E., 26 p².
 20. S. 27° E, 32 " to Onion's Inheritance,
 21. East, 10 "
 22. N. 6° W, 18 "
 23. S. 70° E, 30 "
 24. N. 64½° E, 45 "
 25. S. 35° W, 30 "
 26. South, 43 " to White's Hall, and with it, reversed, 4 lines,
 27. S. 42° E, 32 p².
 28. S. 71° E, 32 "
 29. S. 22° W, 72 "
 30. N. 79° E, 44 "
 31. N. 17° E, 45 "
- and by, &c.

64- (Ann's Delight - ? Sun. 26 July 1700 -
 G^o. 24 April 1741 to Henry Wristcholy for 200 acres.
 [On the N. side of the North Branch of Gunpowder River.]
 [Included in description of the preceding tract.] [Beginning
 at a Oak... at the head of... Pury Branch, and running thence -]

Additional in red
 and brackets taken from
 "The Runney Papers, N^o 22."

1. N. 120 7/8 E. [To R.O.] 5. East, 46 [To W.O.] 9. E. N.E., 82 1/2
2. N.W., 56 " [To W.O.] 6. S. 60° E., 56 " [To Christent] 10. S. 30° E., 32 "
3. N. 35° E., 30 " [To B.O.] 7. S. by E., 96 " [To W.O.] 11. S.W. by S., 40 " [To B.O.]
4. E. by N. 28 " 8. S. 70° E., 48 " 12. S. 63° W., 124 " [To R.O.,
 by the Main Road,
 and by, &c.)

652 (Ristean's Security - G^o. 20 May 1747 to Talbot Ristean, for 44 acres.
 [On the East side of the Little Falls of Gunpowder River.]
 [Included in Ann's Delight Resurveyed, N^o 63, ante.] [Beginning
 at an ancient... W.O. in a low piece of ground near a branch
 descending into said River, and running thence -]

Additional in red
 and brackets are from
 "The Runney Papers,
 N^o 22."

1. N. 7° W., 85 1/2
 2. S. 63° E., 155 "
 3. W. S.W., 88 1/2
- and by, &c.) [for 40 acres.]

66- Wood Yard [Resurveyed] Sun. 18 Jan. 1786, for Joseph Toy and
 Daniel Ruff, for 56 acres - 2 survey and re- location of
The Wood Yard [q.v.] 68 ac., excluding 16 ac. part of Paca's
 Park, 11 ac. part of Middlemore's Depon, and 3 ac. part of
Enlargement; in all 30 ac.; and adding 18 ac. vacant land. Beg-
 inning at the point where the "N.W." line of Middlemore's Depon
 intersects the "S. 8 1/2° W." line of Paca's Park and, with the latter tract,

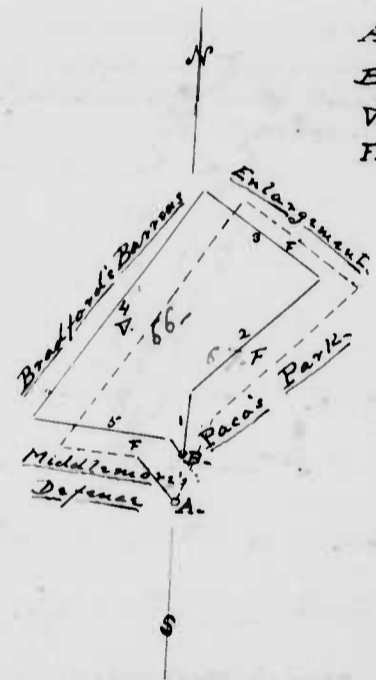
1. N. 44° E., 32 1/2 feet to end of the "S.W.", 200 1/2 feet line of said land,
2. N.E., 91 1/2 feet to Enlargement, and thence,
3. N.W. by W., 76 feet to Bradford's Barrens, and thence,
4. S.W. by S., 151 feet to Middlemore's Depon,
5. S. 86° E., 72 " to end of the "N.W." line of said land, and thence by, &c.

67- Wood Yard; the original

66- Wood Yard Resurveyed

Scale, 100 ft = 1 inch

- A = Beg. of the original, broken lines -
- B = " " this survey, plain lines -
- V = Vacant land added -
- F = Land part of older surveys -



68. Rock Fish.

Scale - 80 feet = 1 inch

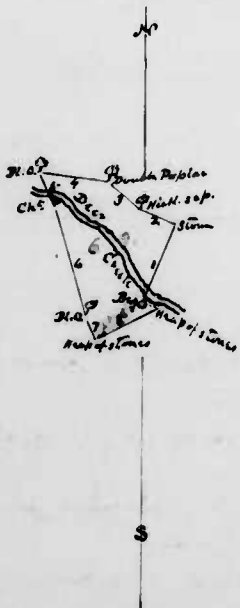
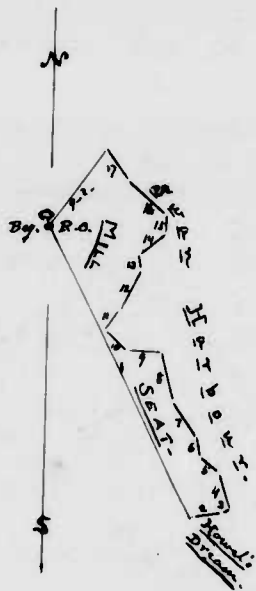


68A. Mill Seat.

(See H.A., IV,)

Scale - 100 feet = 1 inch

[N.B. The N.O. sapling, Elm Bay, is "at the end of the 7th line of Need's Purchase and on corner of Knavery Purchase.]



69. Mary's Paradise.

Scale - 80 feet = 1 inch

67. (The Wood Yard - Granted to for
[Included in 65.] 68 acres. Beginning at 2 Round Oaks of Paca's Park,
and running -

- | | |
|------------------------|---------------------------|
| 1. N. 20° E., 48 feet. | 4. S. W. by S., 164 feet. |
| 2. N. E. 103 " | 5. N. 86° E., 42 " |
| 3. NW by W., 76 " | and by, &c.) |

68. Rock Fish - Sur. 21 Aug. 1786, for Joseph Hopkins and Job Barnes,
orig. p. 32^{ca} for 2 acres "rocks and water", called vacant land, being
a small Island parcel of rocks and water in Susque-
hanna river, opposite Phillips's Purchase - Beginning at a
Birch .. at the lower end of the Island, and running -

- | | |
|------------------------|------------------------|
| 1. N. 19° E., 15 feet. | 3. S. 13° E., 30 feet. |
| 2. N. 23° W., 42 " | 4. S. 46° W., 16 " |
| and by, &c. | |

68A Mill Seat. [Entered in Colonial Land Records, which see, H.A., 211-
orig. p. 33-]

69. Mary's Paradise - Sur. 10 Sept. 1787, for John Griffin, 5 1/2 acres of vacant
orig. p. 33^{ca} land - Beginning at a heap of stumps on the W. side of Deer
Creek, and running -

- | | |
|--|---|
| 1. N. 22° E., 23 feet. To a stem across
said Creek, | 5. S. 24° E., 10 feet. To a Chestnut, across
said Creek, |
| 2. N. 69° W., 10 feet. To a Hickory sapling, | 6. S. 16 1/2° E., 30 1/2 feet. To a B.O. |
| 3. N. 50° W., 11 " To a Double Poplar | 7. S. 20° E., 5 3/4 " To a heap of stumps
near a Branch, |
| 4. N. 82° W., 18 " To a B.O. | 8. N. 63° E., 18 feet. To a heap of stumps |
| and by, &c. | |

69^a Wood Orchard - [Colonial Land Records, ^{N.A. 212-} ~~N.A. 171~~ page]
 orig. p. 34 - See 53 for plat.

69^b Addition to the Wood Orchard - [See Colonial Land Records, ^{H.A. 1} ~~N.A. 171~~ ;
 orig. p. 34 - 213 -
 See 53 for plat. page 30.]

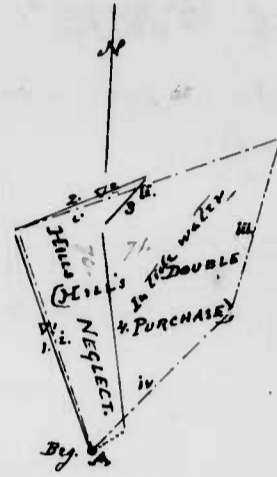
~~Addition to Williams Lot - Sun. 18 Sept. 1787 for Grafton Baker for
 12 acres vacant land - Beginning at a point 20^o 30' NW. by W.
 from the end of the "NE by N, 268 p." line of Frenchman's
 Repose, going at the end of the "S^o" line of a road for part of Williams
 from James Billingsly to William Grafton - [See N^o ante.]~~

70. Hill's Neglect - Sun. 22 Sept. 1788 for Thomas Hill, 6¹/₂ acres. A
 recovery under Prob. Warr.^t of Hill's Double Purchase, 23 ac.
 of which 16 ac. 11 p. were in tide water, and adding 99 p.
 of vacant land - Beginning at the Bay of Bridwell Dock, the Bay
 side of the original, and -

- | | |
|--|---|
| 1. N. 22° W, 61 p. to a lowest point,
The 2 ^d end of <u>Dr. Dock</u> . | 3. S. 41° W, 18 p. |
| 2. N. 65° E, 38 p. | 4. S. 92° E, 53 ¹ / ₂ " |
- and, by, &c.

71 - (Hill's Double Purchase - Sun. 29 Mar. 1775 for Richard Hill, for
 [Included in
 70.] 23 acres. vacant land - Beginning at the Bay of
Bridwell Dock, and running -

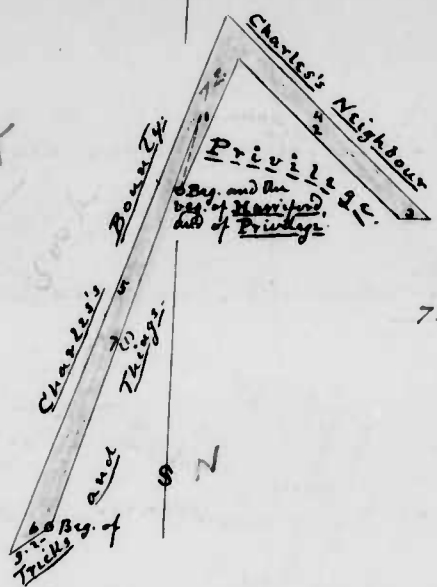
- | | |
|---|--|
| 1. N. 21 ¹ / ₂ ° W, 61 p. | 3. S. 12° E, 47 ¹ / ₂ p. |
| 2. N. 67 ¹ / ₂ ° E, 73 " | and by, &c.) |



71. Hill's Double Purchase,
 here re-named as
 70. HILL'S NEGLECT
 V^o, V^o, a Vacant land added.

Scale - 50 p. = 1 inch

Answer this Plat

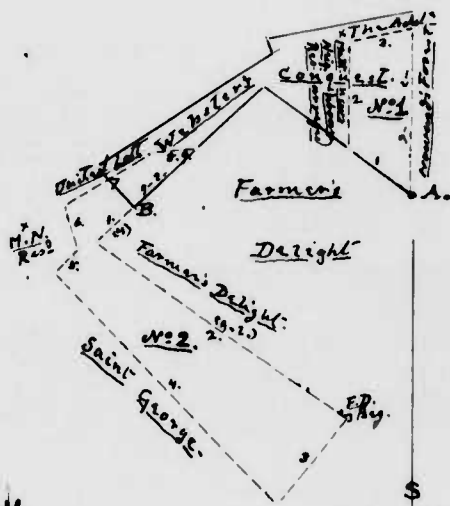


72- Jones's Venture -
Scale - 100 p' = 1 inch -


72- Jones's Venture - Sur. 6 Jan. 1790, for Amos Jones, 27 acres vacant land - Beginning at the beg. of Privilege and that also of Harriford, and, with the former tract, 2 lines -

- | | |
|--|--|
| 1. S. 20° W., 77 p' an. | 5. N. 19½° E., 309 p' an. to the "giving line" of <u>Trials and Things</u> and with said line, |
| 2. N. 47° W., 120 " | 6. S. 50½° W., 26 p' an. to the beg. of said land, and with 1½° line turn of, |
| 3. N. 86½° W., 17 " to <u>Charles's Neighbour</u> , and <u>Therewith</u> , | 7. S. 17½° W., 234 p' an. |
| 4. S. 47° E., 151 p' an. to <u>Charles's Bounty</u> , and with said land, | and by, &c. |

72A- Webster's Conquest Corrected -
Scale - 100 p' = 1 inch



72A- Webster's Conquest Corrected - [See Colonial Land Records, N. H. A., orig. p. 37 - page 217, for description of this tract.]

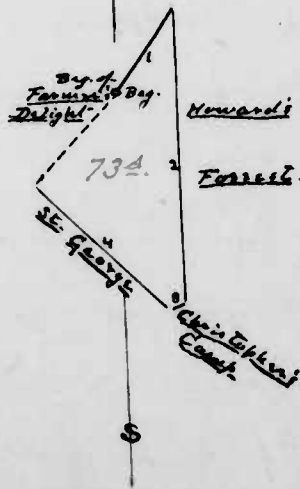


73- Fowler's Habitation -
Scale - 32 p' = 1 inch

73- Fowler's Habitation - Sur. for William Smith Esq. - for 18½ acres, vacant land - Beginning at the end of the "N. 10° W., 56 p' line of The Addition to Betty's Lot, (sur. for Thomas Miles), the 6th line thereof, and -

- | | |
|-------------------------|---------------------|
| 1. N. 88° W., 53 p' an. | 4. North, 30 p' an. |
| 2. South, 3 " | 5. S. 88° E., 100 " |
| 3. N. 88° W., 54 " | and by, &c. |

73A- Samuel's Recovery -
Scale - 100 p' = 1 inch



73A- Samuel's Recovery - [Entered fully in Colonial Land Records, N. H. A., orig. p. 38 - page 216.]

74- Rogers's Addition - Sur. 30 April 1787, for Col. John Rogers, 19½ acres. A survey of part of Ten Acre Field, 7½ ac., with 12 ac. vacant land added - Beginning at a rock stone the beg. of the original survey, and running - [See Plat p. 110]

74- Rogers's Addition - (continued)

- | | |
|---|--|
| 1. E. by N., 33 p.m. | 5. W. by S., 40 p.m. to Deer Creek, and still with the original, |
| 2. N. by W., 37½ " | 6. S. 36° E., 11 p.m. |
| 3. W. by S., 51 " to a W.O. on W. side of Deer Creek and on N. side of a small branch between Cannon land Forge and Friends Mill, | 7. S. 68° E., 44 " |
| 4. S. by E., 37½ p.m. to end of 18½ p.m. in 1st line of the original; | 8. N. 69° E., 16 " |
| | 9. North, 13 " and by, &c. |

75- William's Sylvania - Sur. 9 Oct. 1787, for William Hollis, 61 acres -
orig., p. 39-
 A survey of North Union, 55 ac. (including 7 ac. surplus) with 6 ac. vacancy added - Beginning at the top of the original and running -

- | | |
|---|--|
| 1. N. 7¾° E., 60 p.m. to a stone on S. side of an old well, | 4. S.W., 64 p.m. to a locust post at intersection of the ESE, 400 p.m. line of <u>Swampy Point</u> |
| 2. S. 69½° E., 120 p.m. to a parcel of rounded, & Sassafras saplings, | 5. N. 69½° E., 16 " |
| 3. S. 32½° E., 36 p.m. to the NE. line of <u>Parker's Choice</u> - | 6. W. N.W., 106 p.m. to a locust post; and by, &c. |

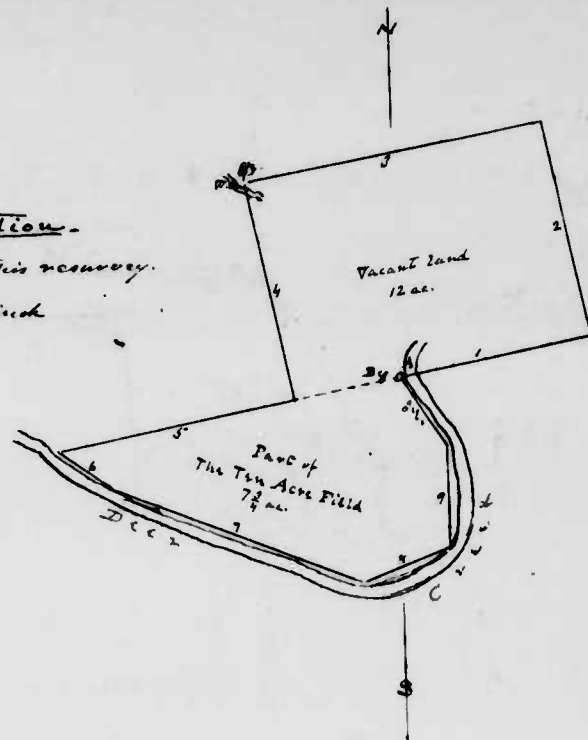
76- (North Union - Gr. 31 Oct. 1752 to William Hollis for 48 acres
[Matched in 75.]
 Beginning

- | | |
|-----------------------|----------------------------|
| 1. N. 7¾° E., 60 p.m. | 3. S. 32½° E., 36 p.m. |
| 2. S. 69½° E., 120 " | 4. S.W., 64 " and by, &c.) |

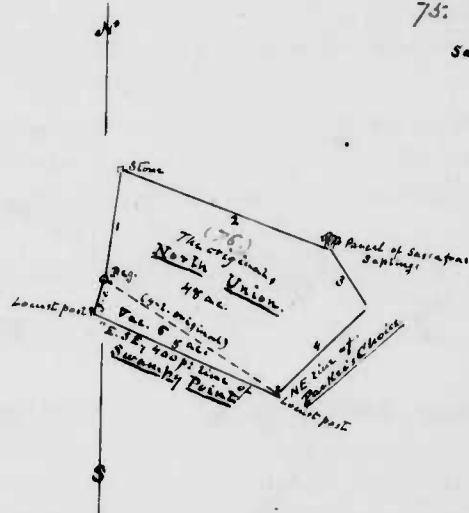
77- South Union Corrected - Sur. 5 Jan. 1788, for William Smith for 80 acres. Being a survey on Smith's part of South Union, 49 ac., with 31 ac. vacancy added - Beginning at the top of the original, i.e., at end of 119 p.m. in the "E. S.E." line of the whole tract, which said line bounds on the giving line of Swampy Point, which course is S. 70° E., and, with said giving line -

74. Redgers's Addition -

A. By. of original and this recovery.
 Scale - 32 p.m. a inch

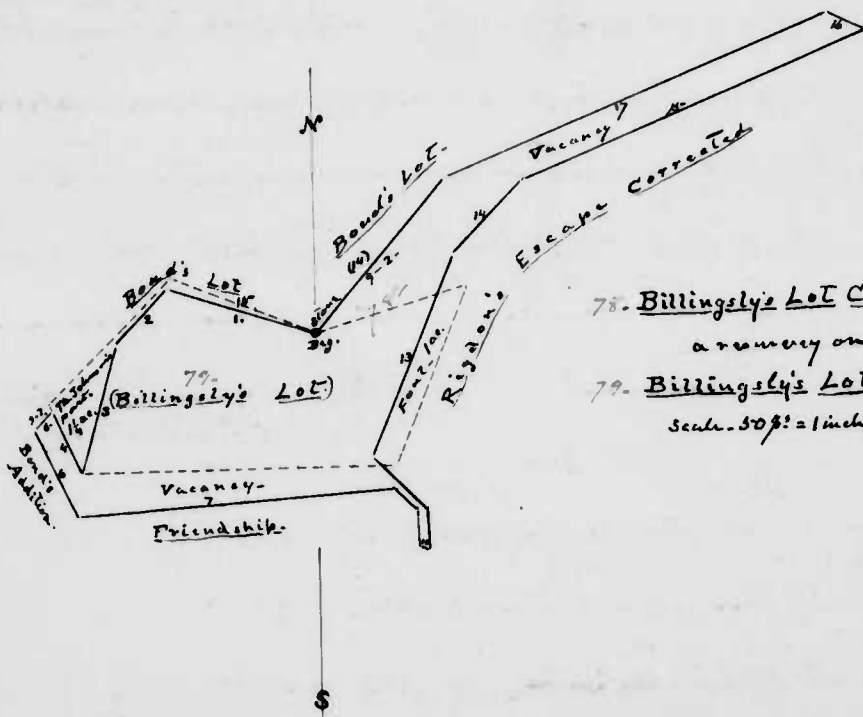
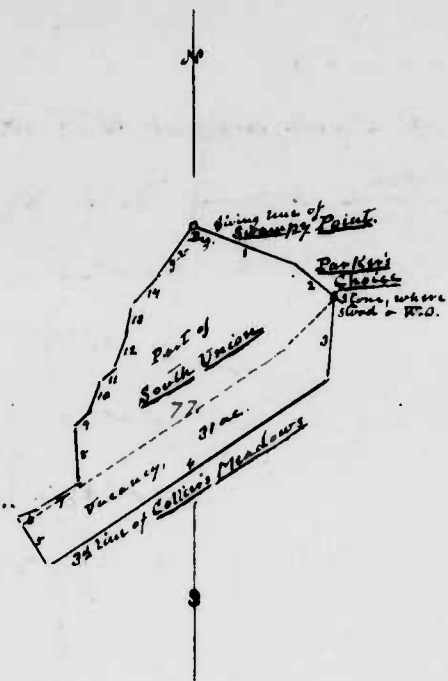


75: William's Sylvania -
 Scale - 100 p.m. a inch.



77. South Union Corrected

Scale - 100 ft. = 1 inch.



78. Billingsly's Lot Corrected -
a survey on
79. Billingsly's Lot -
Scale - 50 ft. = 1 inch.

77. South Union Corrected. (continued -)

1. S. 70° E., 37 fms. to Parker's Choice, and with said land reversed,
2. S. 50° 37½' E., 27 fms. to a stone where stand a W.O. of said land,
3. S. 35° W., 41½ fms. to end of 3^d line of Collins' Meadows,
4. S.W. by W., 180 fms
5. N. 31° W., 31 "
6. N. 69½° E., 12 "
7. N. 59½° E., 26 "
8. N. 1½° W., 32 paces.
9. N. 46° E., 10 "
10. N. 18° E., 18 "
11. N. 50° E., 10 "
12. N. 20° E., 20 "
13. N. 8½° E., 16 "
14. N. 44½° E., 20 " and by, &c.

78. Billingsly's Lot Corrected - Sur. 16 Feb. 1789 for Walter Billingsly, Orig. p. 40 =

34½ acres. A survey on Billingsly's Lot [which see below] 23 ac., including 1 acre part of Bond's Lot, 2 ac. part of Rigdon's Escape Corrected, and 1¼ ac. conveyed by said Billingsly to Thomas Johnson, in all, 4¼ ac., and adding 15¾ ac. vacant land - Beginning at a stone set up by a Commission at end of the "S.W. 120 ft." (14½) line of Bond's Lot [the beg. of the original] and running thence within said land, 2 lines -

1. N. 71½° W., 40 fms
 2. S. 43½° W., 20 " To beg. of Thomas Johnson's part of Bill's Lot
 3. S. 15° W., 36 fms. with the "giving" line of said part, then,
 4. N. 28° W., 18 fms. to the "giving" line of Bond's Lot; and with it,
 5. S. 43½° W., 7 fms. to Bond's Lot
 6. S. 26½° E., 25 " to Friendship, and with it reversely, 4 lines,
 7. N. 85½° E., 82 fms.
 8. S. 49½° E., 8 "
 9. S. 4¼° E., 10 "
 10. S. 60½° E., 2 fms. to Rigdon's Escape Corrected, and thence, 5 lines,
 11. North, 10 fms
 12. N.W., 20 "
 13. N.N.E., 57 "
 14. N.E., 27 "
 15. E.N.E., 98 " then,
 16. N. 66° W., 11 "
 17. W.S.W., 110 "
- and by, &c.

79. Billingsley's Lot. Gr. 27 June 1745 to Walter Billingsley for 23 acres.
included in 78.

Beginning at [the end of the "SW, 120 yds." (14th) line of Bond's Lot] and running -

- | | |
|-------------------|----------------------|
| 1. W. NW, 40 yds. | 4. N. 89° E, 82 yds. |
| 2. S W, 46 " | 5. N. NE, 50 " |
| 3. S. 24° E, 20 " | and by, &c.) |

80. Husband's Fishery. Sur. 30 Mar. 1789 for Joshua Husband, 1/2 acre and
orig. p. 41.

31 perches - a meadow to correct the course survey of the
of the same town,
original, made 14 Aug. 1771 for William Husband for

3 1/4 acres, by excluding the part thereof in the [Susquehanna]
River - Beginning at the mouth of and on the S. side of the
Herring Run, and -

- | | |
|--|--------------------------|
| 1. S. 86° W, 7 yds. to a stone, ^{"H."} on side
of the Run, 11 feet above a large rock; | 5. S. 28 1/4° E, 13 yds |
| 2. N. 21° W, 30 yds. to a stone, ^{"E."} near
Susquehanna River; | 6. S. 79 1/4° E, 3 1/4 " |
| 3. N. 69° E, 1/2 yds. to said River, and
on the River, 4 lines, | 7. S. 48 1/2° E, 4 " |
| 4. S. 30 1/2° E, 9 yds. | and by, &c. |

80A Morris's Venture. Sur. 3 April 1789 for Israel Morris, 19 acres of
orig. p. 41B

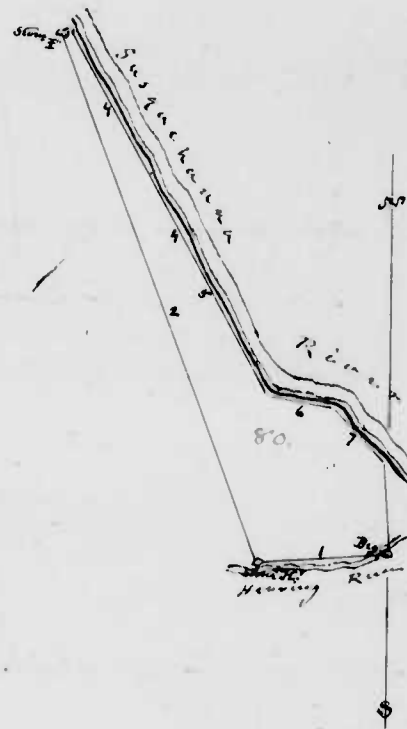
vacant land. [Bene. Bond's Neglect, N. 14 acres.]

81. Hanson's Refuge. Sur. 3 June 1789 for William Hollis, 1 1/2 ac. vacant
orig. p. 42.

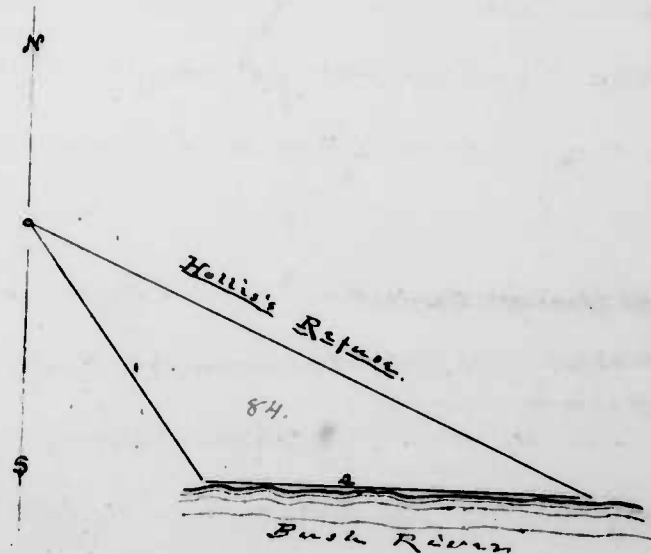
land - In Bush River Neck - Beginning at end of the
"N. 66° W." line of Hollis's Refuge, and, with said land,

- | |
|---|
| 1. S. 63° E, 20 yds. to Bush River, |
| 2. East, 25 " with " " to <u>Hollis's Refuge</u> aforesaid, |
| and by, &c. |

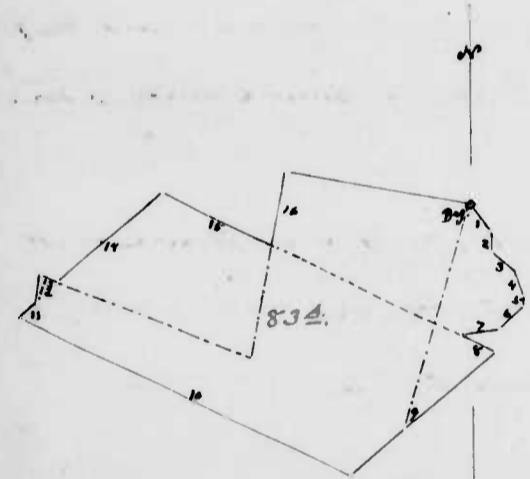
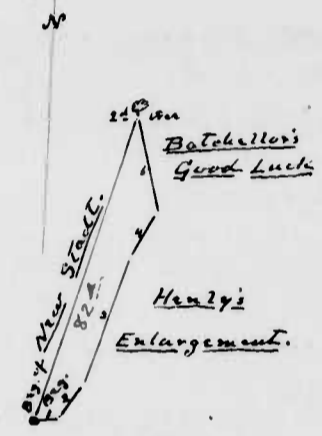
80. Husband's Fishery.
Scale - 10 p. = 1 inch.



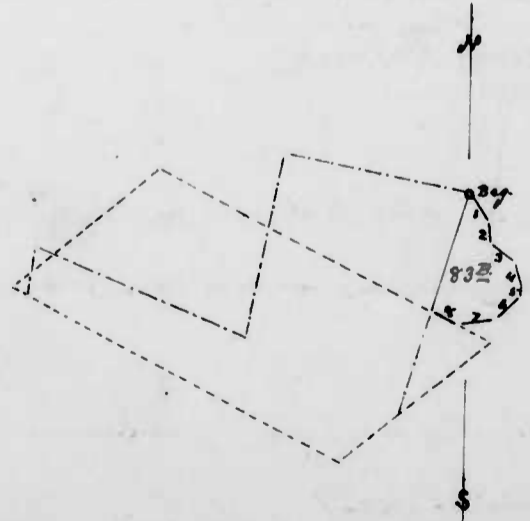
84. Hanson's Refuge.
Scale - 12 p. = 1 inch.



824. Smith's Mill.
Scale 100 ft = 1 inch.



834 Howard's Harbour Secured.
834 Discovery.
Scale 100 ft = 1 inch.



82 - Littleworth - Sur. 9 Jan. 1790 for John Ingram, 10 acres vacant
^{orig. p. 42}
P.D., page 70. land - Beginning at a Spanish Oak Sapling on S. side of
^{P.S. No. 3}
Plot from RD and near the top of a barren hill, about 90° on the
S. side of Bell Farm, being a boundary of Wolf and Fox, and -
1. North, 26 1/2 fms
2. N. 60° E., 60 "
3. N. 30° W., 14 "
4. S. 60° W., 48 "
5. N. 30° W., 54 fms
6. S. 60° W., 13 "
7. S. 30° E., 60 "
and by, &c.

824 Smith's Mill - [Entered in Colonial Land Records, ^{H.A., 189-}
^{orig. p. 43} ~~page~~ ^{page},
which see.]

83 - Crambong Hall - Sur. 3 Mar. 1790 for Capt. Bennett Mathews, for
^{orig. p. 44}
10 acres vacancy, bounded all round, &c. (Procl. 8 Jan. 1786 by
^{with 22, &c.}
Capt. Samuel Godman and Robert Conn. Same courses, &c.)
Beginning at an old Water Oak on W. side of Bow Creek... a line
^{supposed}
of Whitley, and -
1. S.W. by S., 20 fms. to the "E., 96 ft."
line of Linn's Manufacture,
2. East 14 fms. on said line to its
end, and still within said land,
3. S. 51° E., 78 fms. to Bow Creek,
and up said Creek,
4. N. 9° W., 40 fms.
and by, &c.

834 -
Howard's Harbour Secured - [Entered in Colonial Land Records
^{orig. p. 44} H.A., 201 -
~~page~~ ^{page}; which see.] For parts of tracts, vide,

834 -
Discovery - [Entered in Colonial Land Records, ^{H.A., 202 -}
^{orig. p. 58} ~~page~~ ^{page},
which see.]

84- Benjamin's First Attempt - Sur. 23 April 1789, for Benjamin Pres-
 Orig. p. 45^a
 See VII, 40, for Tom, assigner of James Lytle, 14 $\frac{1}{2}$ acres of vacant land -
 Beginning at the end of the "SW. by S, 58 $\frac{1}{2}$ per" of Whitley,
 and, with a branch of Bow Creek,


- | | |
|---|--|
| 1. S. 36° E, 11 per. to a B.C. cross
the water's edge. | 7. N. 19° E, 9 per. still with said Branch, |
| 2. N. 48° E, 28 $\frac{1}{2}$ per. with another
branch of said Creek | 8. N. 38° E, 10 " across said Branch to
a stone the top of <u>The Advertiser</u> , |
| 3. N. 40° E, 30 per. | 9. N. 34° W, 34 per. with the giving line
to <u>James Purchase Improved</u> , |
| 4. N. 10° E, 5 " still with S. Branch, | 10. West, 25 per. to the "SSE, 80 $\frac{1}{2}$ " line
of <u>Whitley</u> , and terminate, |
| 5. N. 20° W, 10 " | 11. SSE, 72 per. to its end, and |
| 6. N. 5 $\frac{1}{2}$ ° E, 21 " | still with said land, &c. &c. |

84A- Rumsey's Neighbour - [Entered in Colonial Land Records, N. IV.,
 Orig. p. 45^b
 page 104, which see.]

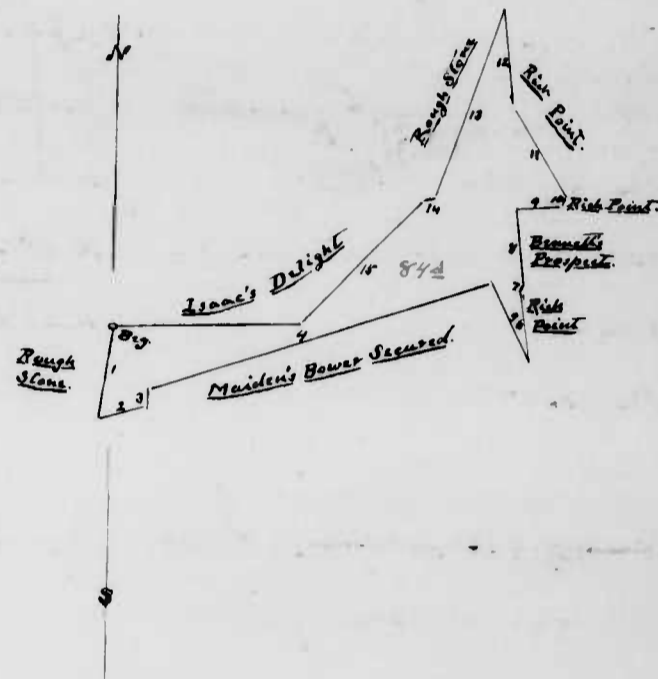
85- Rumsey's Addition to Sweaty Banks - Sur. 15 May 1789 for
 Orig. p. 45^c John Rumsey Esq., for 184 acres - a resurvey on part
 of Onion's Sweaty Banks (gr. 23 Aug. 1743 to Stephen Onion
 for 250 ac.) 15 $\frac{1}{2}$ ac., excluding 6 ac. front of Wolf Harbour and ad-
 ding 32 ac. vacancy - Beginning at the top of Onion's Sweaty
 Banks, and with John Dowsy's land, -

- | | |
|---|---|
| 1. N. 72° W, 128 per. to <u>Wolf Harbour</u> ,
and with that land, 2 lines, | 7. S. 63° E, 19 per. |
| 2. North, 27 per. | 8. N. 15° E, 56 " to <u>Addition to Sweaty
Banks</u> , and with it, 3 lines, |
| 3. N. 80° W, 86 " to the "N. 32° W, 55 $\frac{1}{2}$ "
line of Rumsey's part of <u>O. Sw. B.</u> | 9. S. 66° E, 212 per. |
| 4. N. 32° W, 55 per. terminate to its
end, and still with said part, 3 lines, | 10. S. 22° E, 94 " |
| 5. N. 22° E, 22 per. | 11. S. 77° W, 4 " to the "S. 22° E." line of
<u>Onion's Sweaty Banks</u> , and with it |
| 6. S. 80° E, 44 " | 12. S. 22° E, 30 per. to its end, |

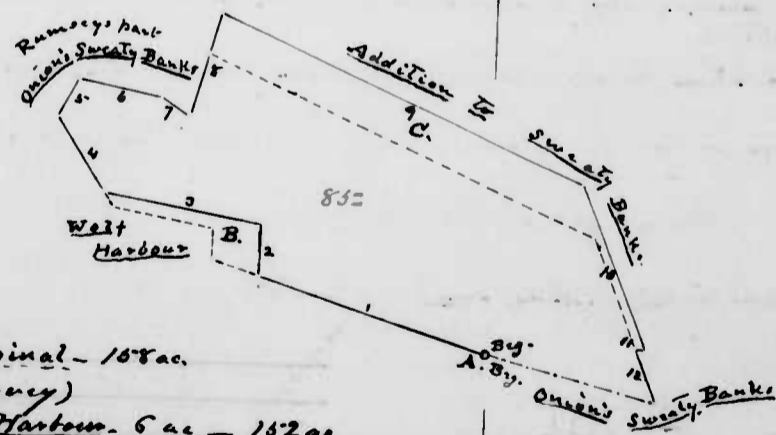
and turn by, &c.



84A- Rumsey's Neighbour.
 Scale. 100 ft = 1 inch.

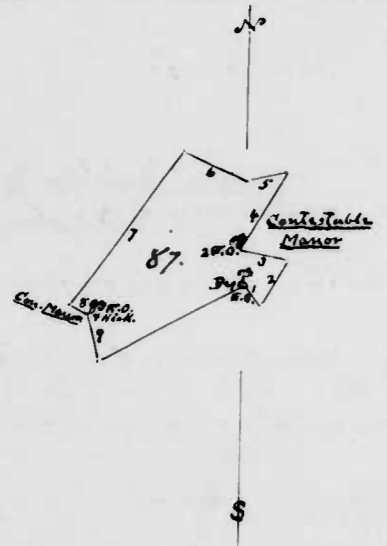
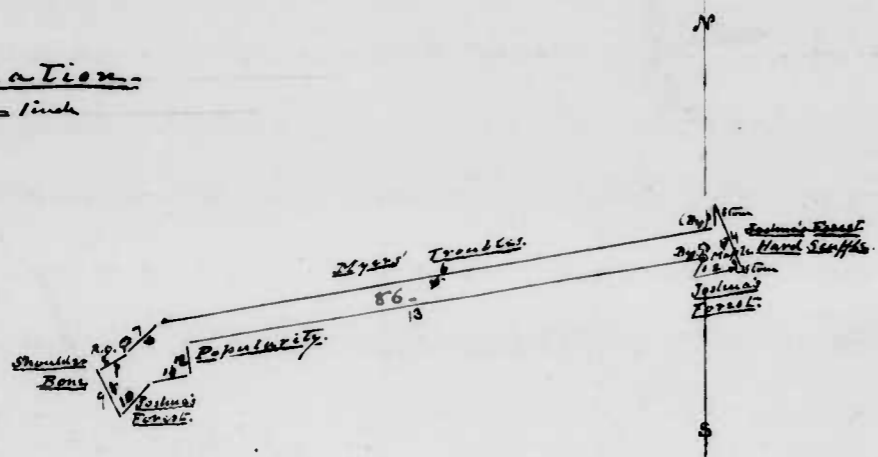


85- Rumsey's Addition to Sweaty Banks.
 Scale: 100 per. = 1 inch



A = Top of the original - 168 ac.
 (end of this resurvey)
 B = Front of Wolf Harbour - 6 ac - 162 ac.
 C = Vacancy added - 32.
 This resurvey contains - 184 ac.

86. Variation-
Scale - 40 p' = 1 inch



87. Myers's Gentility-
Scale - 75 p' = 1 inch

86- Variation - Sur. 26 April 1790 for Henry Myers, 5 3/4 acres vacant
orig. p. 47a
land - Beginning at a Maple sapling, close to the E.
P.D., page 87-
side of Little Creek, the original beg. of Popularity (and when
Pop^r was sur^d, said beg. stood at the end of 128 p' in the "N. 80° E., 446 p'"
line of Joshua's Forest, (but now said beg. is adjudged by a Comm^r
to stand on the N. side of Joshua's Forest,) and running -

1. S. 30° W., 6 pns. to ^{the "5th"} line of J.F., and
with said line, reversed.
2. N. 77° E., 10 pns. to stem set by Comm.
in said line, and still with said line,
3. N. 77° E., 1 1/2 pns. to end of "5th" line of
Capt. Charles Baker's Hand Scuffle,
4. N. 21° W., 16 pns. with H.S., to a stem, the
2^d beg. of Myers' Troubles
5. S. 2° E., 6 pns. to beg. of M.T. and, with its
"giving" line, reversed,
6. S. 80° W., 137 pns., and, still with M.T.
7. S. 47° W., 10 " to a stem and R.O.
sapling on the S.W. point of a hill
8. S. 55° W., 8 pns. to a stem by E. side
of said (Creek) branch,
9. S. 25° E., 12 pns. to "6th" line of Joshua's
Forest, and with said land,
10. N. 44° E., 11 pns. to stem, Swallow, set
by Comm. at end of "5th" line of J.F.
11. N. 77° E., 9 1/2 pns. to end of 9 1/2 p' on "N."
line of Popularity, and with S. line
12. North, 7 1/2 pns. to its end,
and by, &c.

87- Myers's Gentility - Sur. 9 April 1790, for Henry Myers, 22 1/2 acres
orig. p. 48, and gr. 11 April 1792 to said Henry Myers -
vacant land - (Under two warrants for (in all) 30 ac, of which
P.D., page 85 -
12 1/2 ac. was executed 22 May 1789 on Myers' Policy.) Begin-
ning at a W.O. on a rock ^{South of, and} about 1 pns. from S. bank of the Great
Branch, and about 7 p' above a ford thereof; and -

1. S. 40° E., 11 pns.
2. N. 30° E., 22 " to the "S. 80° E., 60 p'" line
of Jesse Jarrett's Consistable Manor,
and with said land reversed
2 times.
3. N. 80° W., 20 pns. to 2 W.O. from our root
N. side of the Great Branch
4. N. 30° E., 36 pns., then
5. S. 74° W., 16 "
6. W. N.W., 28 pns.
7. S.W. by S., 78 " to the "N. 74° W.,
100 p'" line of Cons. Manor,
8. S. 74° E., 7 pns. to two saplings, a
W.O. and a Hickory, near Dixon's
Spring, a bound^r of said Consistable
Manor,
9. S. 10° E., 20 pns.,
and by, &c.


87A Greg Spring - [Entered in Colonial Land Records, H.A. 275=
 orig. p. 48- which see.]

88- Clark's Abode - Sur. 1790, for Moses Dillon, 16 1/2 acres vacant
 land, bounded all round, &c. Beginning at end of the
 "N. 65° W, 120 per." line of Robertson's Venture and, with
 said land, 4 lines -

- | | |
|---|--|
| 1. W. S. W., 48 per. | 8. S. 41° W., 87 per. with <u>Bond's Sylvaia</u> reserved, |
| 2. N. W., 25 " | 9. S. 7° W., 56 " " do " |
| 3. N. 11° W., 58 " | 10. S. 49° E., 25 " " do " |
| 4. N. E., 64 " To <u>John's Refuge</u> ,
and with it, 2 times, | 11. N. 63 1/2° E., 58 " " do " |
| 5. N. 18° W., 15 per. | 12. S. 69° E., 50 " " do " |
| 6. N. 72 1/2° W., 10 " To <u>Bond's Sylvaia</u> , | 13. N. 32° E., 3 " To <u>Robertson's Venture</u> , |
| 7. S. 18° E., 10 " To end of N. E., 87 per. line
of said land, | and 2y, &c. |

89- Addition [Amos's] Sur. 8 Feb. 1790 for William Amos Junr. for
 104 acres. A recovery of said Amos's part of Bond's
 Forest (originally gr. 30 May 1727, to Thomas Bond for
 3100 ac.) 96 ac., with 8 ac. vacancy added. Beginning at a stone set
 by Comm. at end of 189 per. in the "E. S. E., 320 per." line of Bond's Forest,
 and, with said tract reserved -

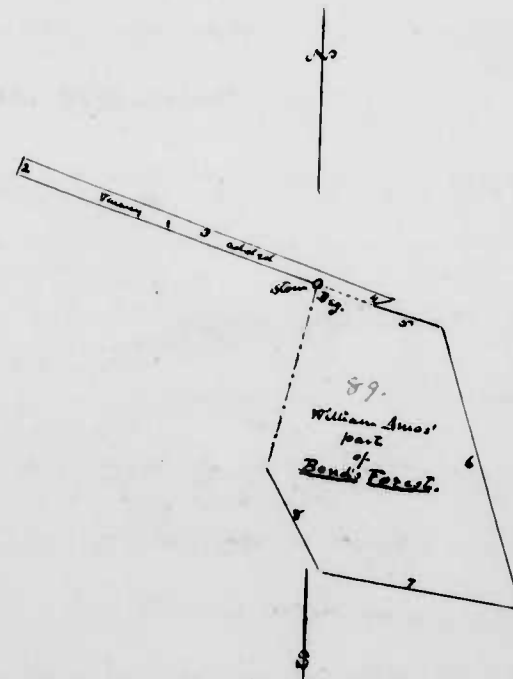
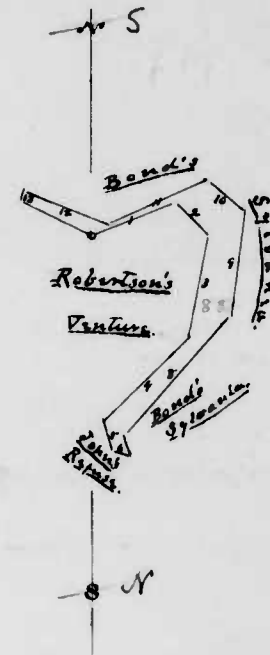
- | | |
|--|--|
| 1. N. 71 1/2° W., 170 per. | 5. S. 71 1/2° E., 39 per. to end of 1st line of
Wm Amos's part. |
| 2. N. N. E., 9 " | 6. S. 17° E., 157 per. |
| 3. S. 70 1/2° E., 212 " | 7. N. 81° W., 108 " |
| 4. S. 86° W., 18 " To <u>Bond's Forest</u> , and
thence with, | 8. N. 27 1/2° W., 64 " |
| | and 2y, &c. |



87A Greg Spring -
 Scale - 100 ft. = 1 inch.

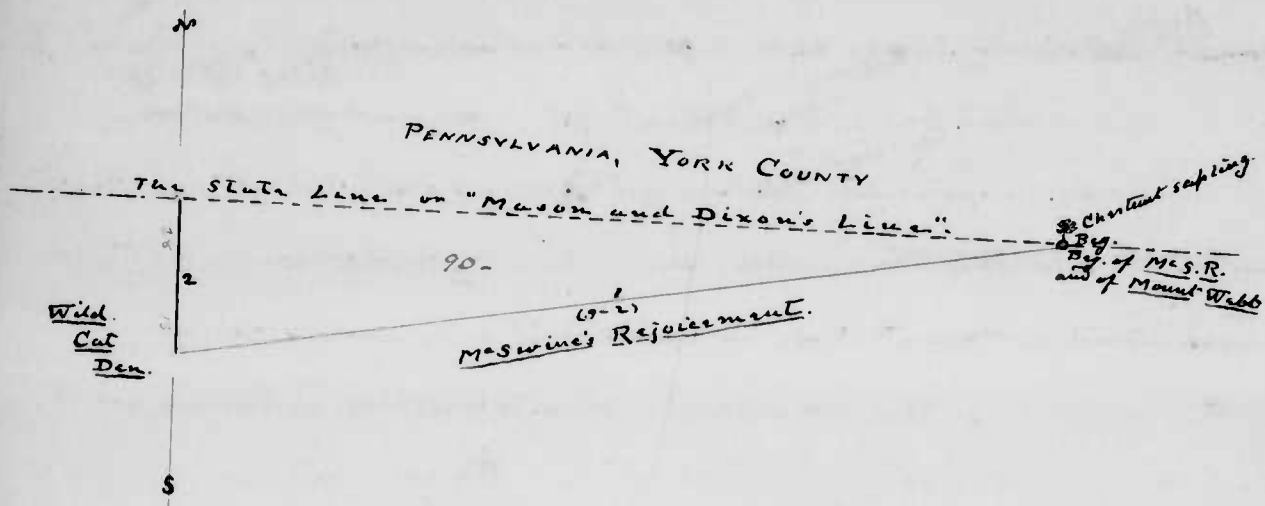
D. "1st line of The Outlet"

88. Clark's Abode -
 Scale - 100 ft. = 1 inch.

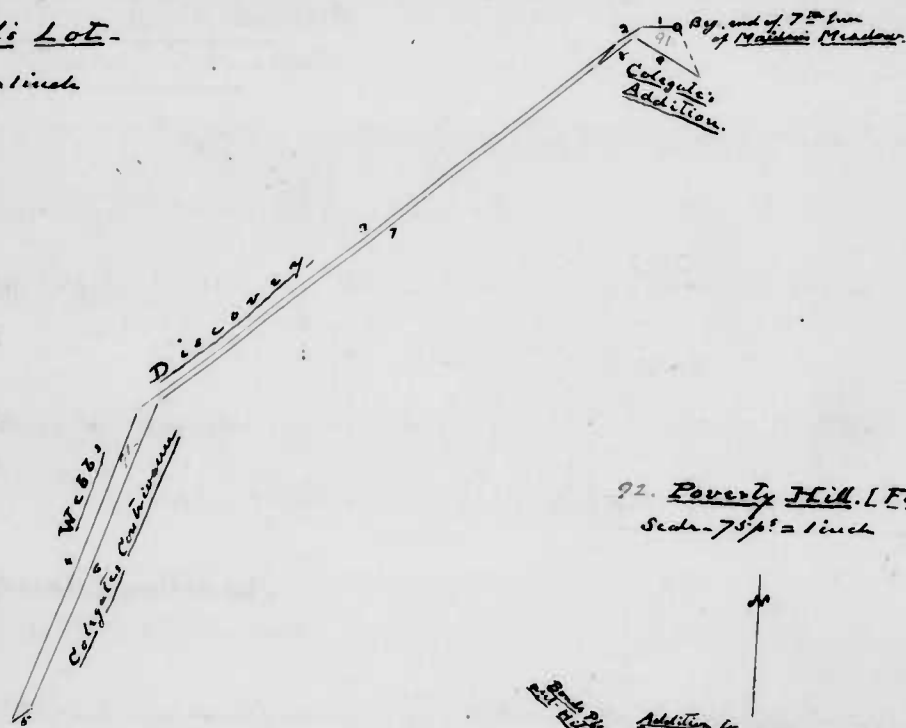


89- Addition [Amos's] -
 Scale - 100 ft. = 1 inch.

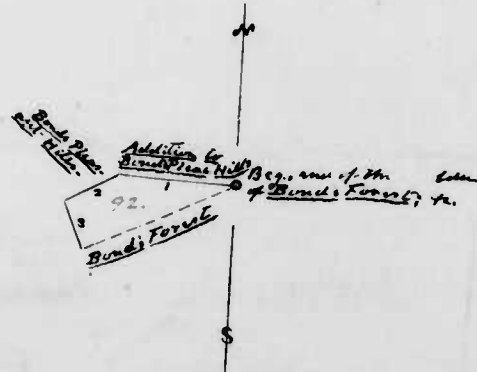
90. Gordon's Discovery
Scale $\frac{1}{2}$ inch



91. Samuel's Lot
Scale $\frac{1}{2}$ inch



92. Poverty Hill [Ford's]
Scale $\frac{1}{2}$ inch



90. Gordon's Discovery - Sur. 12 May 1790, for James Gordon, $31\frac{1}{2}$ acres vacant land, bounded all round, &c. Beginning at a Chris. sapling in the State [Mason and Dixon's] Line on the S. side of a hill, being also the beg. of McSwine's [McSweny's] Rejoice ment, and also the beg. of the second lot, of Mount Webb, and with the "giving" line of M.S.R., S. $81\frac{3}{4}^{\circ} W.$, 248 feet to Wild Cat Den, 90. to Jacob Bull, and with it, North, 13 " to a stone at end of the "2^d" line thereof North, 28 " to the State Line, and with it; &c.

91. Samuel's Lot - Sur. 20 Aug. 1790, for John Forwood, $1\frac{1}{4}$ acres vacant land, bounded all round, &c. Beginning at end of the "N. $40^{\circ} W.$, 134 feet" line (7th) of Maiden's Meadow, and - S. $85^{\circ} W.$, 9 feet to N. $15^{\circ} E.$, 90 feet with said line, and N. $15^{\circ} E.$, 146 " to Colegate's Addition, and with it; 2 times, W., 160 feet with said land reversed, S. $NE.$, 14 feet S. $NE.$, 14 feet S. $63^{\circ} E.$, 20 " to Maiden's Meadow and &c., &c. N. $48\frac{1}{2}^{\circ} E.$, 6 " to beg. of N. $15^{\circ} E.$, 90 feet line of Colegate's Controversy, and &c., &c.

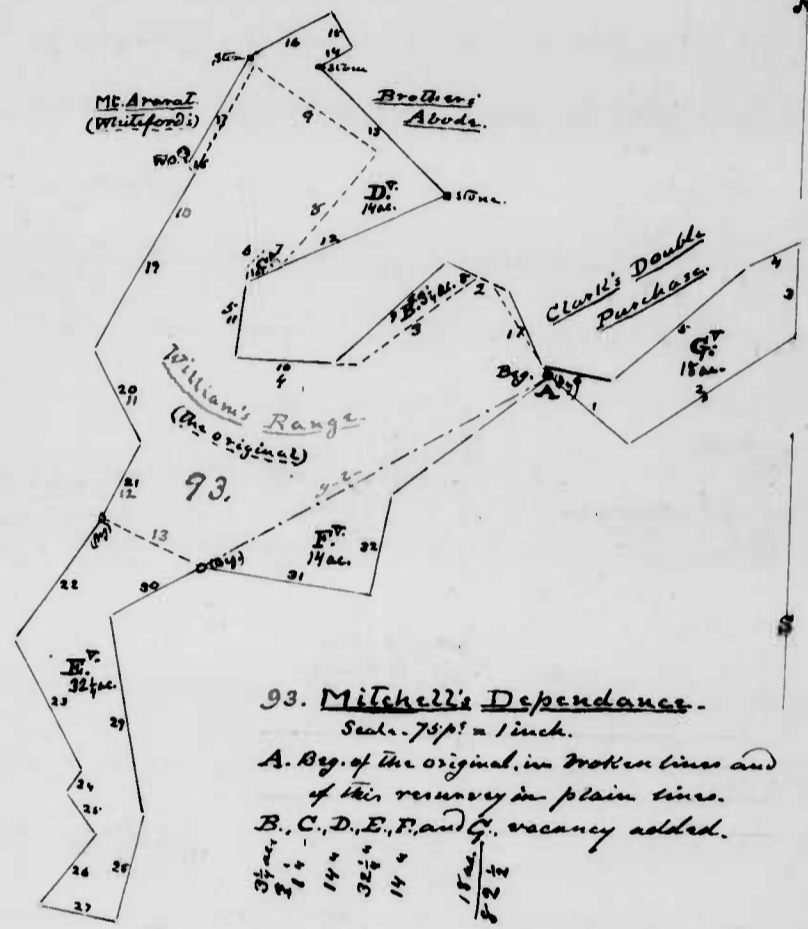
92. Poverty Hill - Sur. 14 Sept. 1790 for John Ford, 6 acres vacant land - Order Warrant issued 6 Sept. 1790. Beginning at the end of the "N. $59^{\circ} E.$, 94 feet" line of Bond's Forest, the beg. of Addition to Bond's Pleasant Hills (one for John Bond) and with the "giving" line of the latter tract, reversed, N. $89^{\circ} W.$, 46 feet to the "N. $59^{\circ} E.$, 94 feet" line of Bond's Pleasant Hills, S. $59^{\circ} W.$, 24 feet with said line reversed to its beg., and still with said land, S. $E.$, 20 " to Bond's Forest, and with it, &c.

93 = Mitchell's Dependance - Sur. 3 Sept. 1790 for John Mitchell, 179 1/2 ac. and
 orig. p. 50 -
 Patrick Dennis work, page 109, xx
 P.D. 187 -
 a survey of Williams Range (pr. 21 Nov. 1769 for William Whiteford, for) 93 ac, adding 4 ac. sloop, and 82 1/2 ac.

vacant land in six parcels - Beginning at a stone, "I.I."... at a
 W.O. ^{mark} by a glass on the S. side of a marsh called Carr's Run, the
 beg. of the original, Williams Range, and -

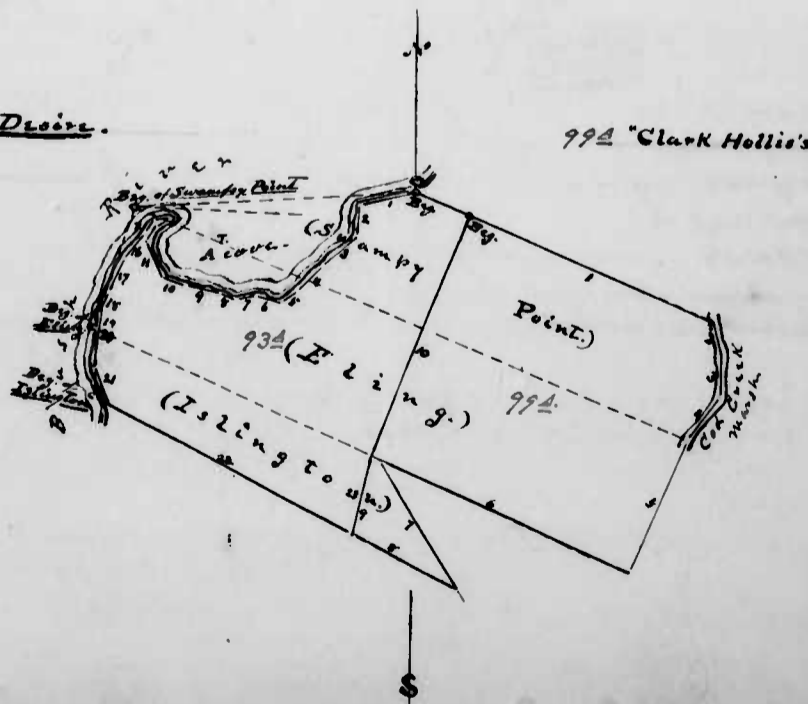
- | | |
|---|---|
| 1. S. 52 1/2° E, 44 per. To a W.O. sapling | 17. S. 28° W, 50 per. To a W.O. sapling |
| 2. N. 55° E, 80 " | 18. S.E., 4 1/2 " To 10 E line of the original, |
| 3. North, 37 " To the 7 th line of <u>Clark's Double Purchase</u> (one per James Clark) | 19. S. 25° W, 82 " with said line to its end, |
| 4. S. 64° W, 22 per. Thence with to its end, and still with said land, 3 lines, | 20. S. 28° E, 42 " [still with the original] 11 th line reserved |
| 5. S. 48° W, 72 per | 21. S. 27° W, 34 " [ib., with its 12 th line] |
| 6. N. 81° W, 29 " | 22. S. 33° W, 60 " To 2 W.O. saplings, |
| 7. N. 27° W, 34 1/2 " ^{three} | 23. S. 29° E, 5-8 " To a Sp.O. sapling, |
| 8. W. N.W., 25 " | 24. S. 31° W, 12 " |
| 9. S. 47° W, 61 " to end of 10 th on the "4 th line of the original | 25. S. 40° E, 20 1/2 " To a W.O. sapling, |
| 10. N. 88° W, 40 per. [with said original] | 26. S. 37° W, 37 " To 4 W.O. saplings, |
| 11. N. 6° E, 31 1/2 " [ib.] | 27. S. 80° E, 32 " To a W.O. sapling... about 1/2 from E. side of a branch |
| 12. N. 65° E, 87 " To a stone set N. 56° W, 1 p. from a Chestnut sapling, a round? of <u>Clark's Double Purchase</u> , and of <u>Brothers' Abode</u> , sum per Andrew James Alexander | 28. N. 27° E, 44 1/2 per. To a W.O. sapling, |
| 13. N. 46 1/2° W, 72 1/2 per. with said land to a stone at 2 B.O. ^{newly last reserved} | 29. N. 27° W, 80 " To 2 W.O. saplings, |
| 14. N. 60° E, 16 " | 30. N. 60° E, 41 " To end of the "S. 65° E. line of the original, |
| 15. N. 30° W, 17 " | 31. S. 82 1/2° E, 67 per. To a Chestnut, |
| 16. S. 60° W, 37 " To a stone of <u>Mr. Ararat</u> , sur. per Hugh Whiteford (of Michael) | 32. N. 27° E, 42 1/2 " To a W.O., |
- and by, &c.

93A - Hollis's Best Desire - [Entered in Lib. H.A., No. 100 -]
 orig. p. 36.



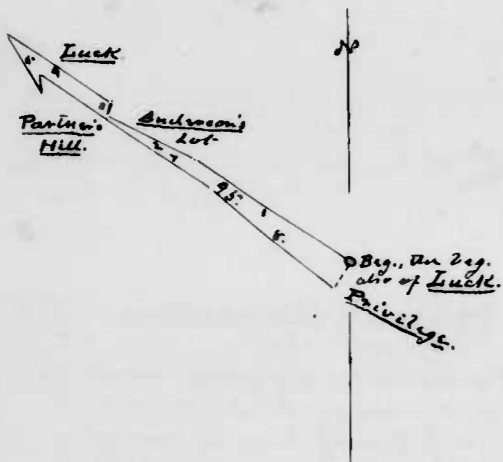
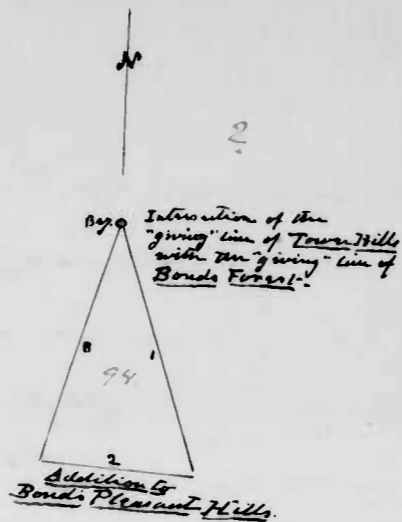
93. Mitchell's Dependance -
 Scale - 75 ft = 1 inch.
 A. Beg. of the original, in broken lines and of this survey in plain lines.
 B, C, D, E, F, and G, vacancy added.

93A Hollis's Best Desire -
 Scale - 100 ft = 1 inch -

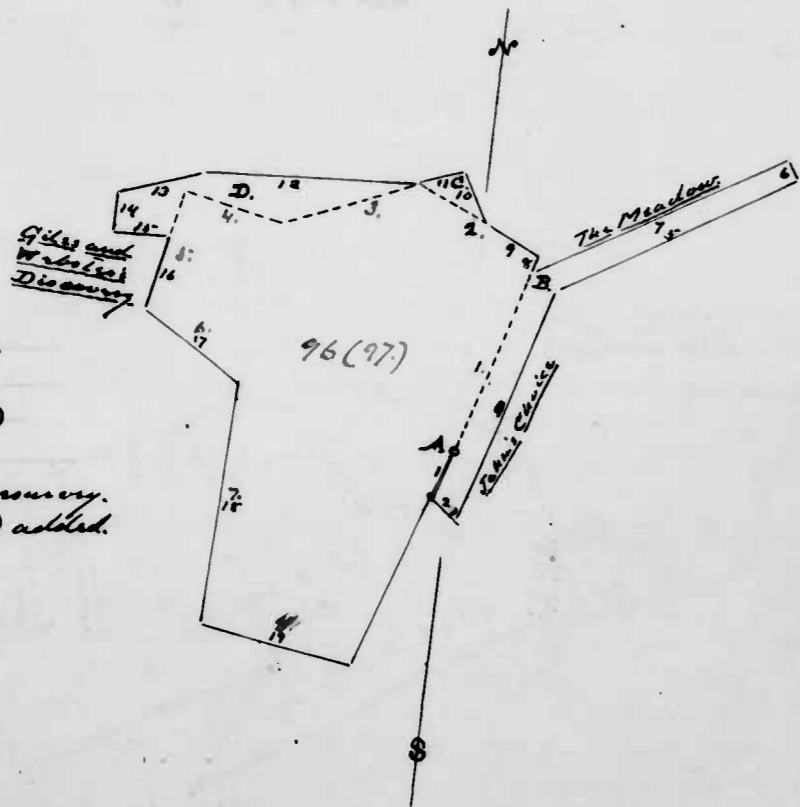


99A "Clark Hollis's Land."

94. Ford's Discovery
 Sc. 75 p¹ = 1 inch



95. Wilson's Delight
 Sc. 100 p¹ = 1 inch



96. James's Beginning
 (and its original
 (97. John's Beginning)
 Scale: 100 p¹ = 1 inch
 A. Beg. of original and resurvey.
 B, C, and D. Vacant land added.

94. Ford's Discovery - Sun. 15 Sept. 1790, for John Ford, 18 $\frac{3}{4}$ acres vacant
 orig. p. 51² bounded all round, &c.
 J. L. field book CXXVII - land. ~~of the~~ ~~of the~~ ~~of the~~ (and in the warrant of which Cal.
 Pat. Doran's book. page 98-99 - was resurveyed on Poverty Hill, ac^{ts}.) Beginning at
 the point in the "giving" line of Tower Hills where the "giving"
 line of Bond's Forest intersects it; and, with the latter line, -
 1. S. 17 $^{\circ}$ 105 $^{\circ}$ per. to Addition to Bond's Pleasant Hills, sur. for John Bond,
 and with that land,
 2. N. 87 $\frac{1}{2}$ $^{\circ}$ W, 63 " to the "giving" line of Tower Hills, and [with it]
 by, &c.

95. Wilson's Delight - Sun. 25 Sept. 1790, for Daniel Smithson, 11 $\frac{1}{2}$ acres
 orig. p. 52² vacant land, bounded all round, &c. Beginning at the
 beg. of Luck, and running -
 A Sec. 11
 1. N.W. by W, 100 $^{\circ}$ per. to Anderson's 5. S. 30 $^{\circ}$ E, 36 $^{\circ}$ per. to the beg. of Parsons's
Lot Hills
 2. W. N.W, 52 " to end of the "37"
 line of said land, 6. N. 5 $^{\circ}$ W, 9 " to end of "N.W. by W."
 line thereof,
 3. N. N.E., 7 $^{\circ}$ per. to Luck, 7. S.E. by E, 112 $^{\circ}$ per.
 4. N.W. by W, 63 " to end of "155" line 8. S. 51 $^{\circ}$ E, 83 " to Privilege
 of Luck,
 and by, &c.

96. James's Beginning - Sun 4 Nov. 1790 for Sedgewick James for
 orig. p. 52² 244 acres - A resurvey on John's Beginning, 200 ac.,
 [see below] with 44 ac. vacancy added, [in ~~the~~ parcels]
 Beginning at the beg. of the original, and thence with, 1 part line -
 1. S. 20 $^{\circ}$ W, 26 $^{\circ}$ per 6. N. 32 $^{\circ}$ W, 12 $^{\circ}$ per. to giving line of Mea-
dow and with M. reversed,
 2. S. 50 $^{\circ}$ E, 19 " 7. S. 59 $^{\circ}$ W, 151 $^{\circ}$ per. to the original [its
 ... line] and with it to its end,
 3. N. 16 $\frac{1}{2}$ $^{\circ}$ E, 2 $\frac{1}{2}$ " to end of the "N. 42 $^{\circ}$ W, 132 $^{\circ}$ "
 line of John's Chance, and with that land, 8. N. 16 $\frac{1}{2}$ $^{\circ}$ E, 10 $^{\circ}$ per
 4. N. 16 $\frac{1}{2}$ $^{\circ}$ E, 133 $^{\circ}$ per. and still thence with, 9. N. 66 $\frac{3}{4}$ $^{\circ}$ W, 32 " to the Meadow, and
 with it.
 5. N. 58 $^{\circ}$ E, 142 " 10. N. 30 $^{\circ}$ W, 32 "

96- James's Beginning - (continued)

- | | |
|--|---|
| 11. S. 68° W., 26 pcr. to end of 2 nd line of the original, | 16. S. by W., 43 pcr. sand still with the original, 3 lines, |
| 12. S. 86° W., 115 pcr. to a large stone, | 17. S. 58 1/4° E., 64 pcr. [with 6 th line turned] |
| 12. S. 70° W., 46 " to a stone | 18. S. 3 1/4° W., 132 " [" 7 th " "] |
| 14. South, 20 " to Gibe and Webster's Discovery, and thence with, | 19. S. 82 3/4° E., 85 " [" 8 th " "] |
| 15. N. 86° E., 31 pcr. to the original [5 th line] and, with that line to its end - | and [with "giving" line of original] by, &c. |

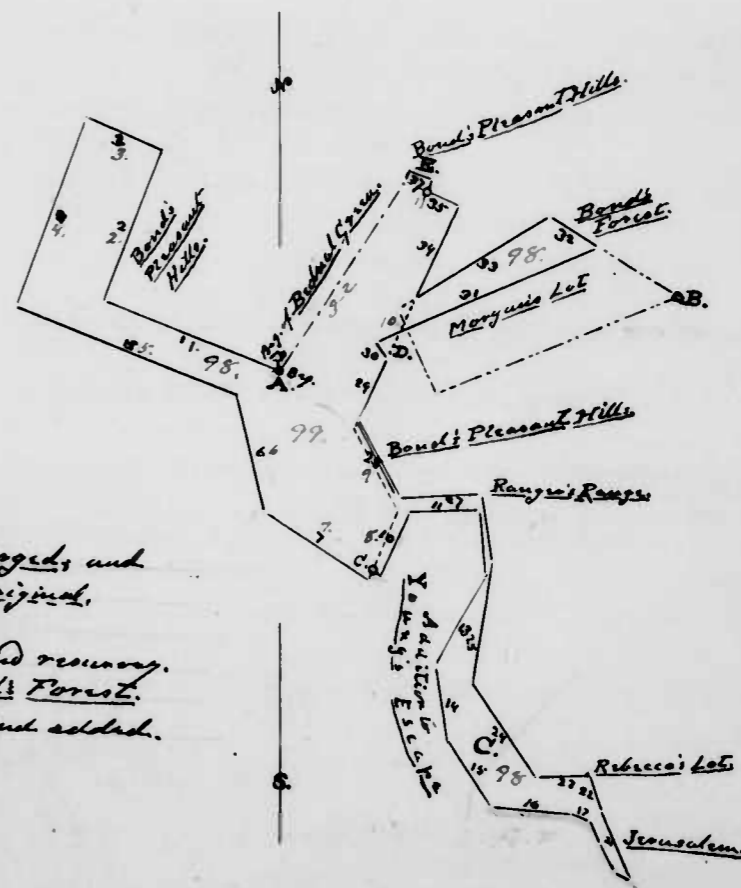
97- (John's Beginning - Gr. 5 May 1729 for John Muckledony, for 200 acres -
graduated in 95
 Beginning

- | | |
|----------------------------|------------------------|
| 1. N. 16 1/2° E., 114 pcr. | 5. S. by W., 66 pcr. |
| 2. N. 66 3/4° W., 76 " | 6. S. 58 3/4° E., 64 " |
| 3. S. 66 1/2° W., 74 " | 7. S. 3 1/4° W., 132 " |
| 4. W. by N., 56 " | 8. S. 82 3/4° E., 85 " |
- and by, &c.)

98- Timber Hall Enlarged - Sur. 31 Dec. 1790, for John Wilson, 146 2/3 acres.
orig. p. 53 -

Pat. Doran's book, pages 103, 104 - from which these notes*
 A resurvey of Timber Hall [which see, post] 100 ac. with
 an loss 1/2 ac. part of Morgan's Lot;
 8 2/3 ac. surplus added, and on part of Bond's Forest, 43 ac.; of
 which 1/2 ac. part of Timber Hall, and 3 1/2 ac. part of Morgan's Lot, and
 in some parcels 26 ac., 27.33 1/3; D. 0.077 1/3; E. 1/2 ac.;
 adding 27 1/2 ac. vacant land, Beginning at a stone, "No. 1," set by Common
 where stood a Hickory and a White Oak, then by of the original, Timber
 Hall, and of Bond's Forest (gr. To William Hitchcock for 100 ac.) -

- | | |
|--|--|
| 1. W. NW., 100 pcr. to end of the "S.W.", 80 1/2" line of Bond's Pleasant Hills, | 6. S. by E., 64 pcr. |
| 2. N.N.E., 86 pcr., | 7. S.E. by E., 68 " |
| 3. W. NW., 44 " | 8. N.N.E., 5- " to the "S. 56 1/4° E., 68 1/2" line (the 4 th) of Addition to Young's Escape (Sur. for Samuel Young) and, with said line, |
| 4. S. 21° W., 108 " to end of 4 th line of Timber Hall, and with T.H., 4 lines, | 9. S.E. by E., 4 pcr. to its end, and still with said line, 6 lines, |
| 5. E.S.E., 127 pcr. | |



98. Timber Hall Enlarged, and
 99. Timber Hall, the original.
 Scale: 100 ft. = 1 inch.
 A. Big. of the original and resurvey.
 B. " " part of Bond's Forest.
 C., D., and E. vacant land added.

98- Timber Hall Enlarged - continued -

- 10. N.N.E., 38 paces.
- 11. N. 88° E., 38 "
- 12. S. 5° E., 35 "
- 13. S. 29° W., 53 "
- 14. S. 8° E., 40 "
- 15. S. 33° E., 43 " into the Little Falls of Gumpowder River and down and with said Little Falls, 5-1/2 miles, -
- 16. S. 87° E., 42 paces.
- 17. S. 60° E., 12 "
- 18. S. 29° E., 11 "
- 19. S. 27 1/2° E., 18 "
- 20. S. 68° E., 10 " to the giving line of Treasurers.
- 21. N. N.W., 40 paces. In a clear, where stood on R.O., the last boundary of Treasurers.
- 22. N. 18° W., 20 paces. To end of "W.S.W." line of Rebecca's Lot.
- 23. W. 1/2, 30 paces.
- 24. N.W. by N., 60 paces.
- 25. N. 9 1/2° E., 66 "
- 26. N. 7° W., 36 " to end of "W.S.W." line of Raupers Range.
- 27. S. 85° W., 44 paces. to end of "S. 28° E., 50 paces" line of Bond's Pleasant Hills.
- 28. N. 28° W., 46 paces. to the "N. 25° E., 133 paces" line of Timber Hall.
- 29. N. 25° E., 36 paces.
- 30. N.W. by N., 12 " to end of "W.S.W." line of Morgan's Lot, & with it, & across by,
- 31. E. N.E., 130 paces. to the giving line of John Wilson's part of Bond's Forest.
- 32. N. 59° W., 29 paces. to end of "N. 59° W., 94 paces" line of Bond's Forest.
- 33. S. 59° W., 83 paces. to the "N. 25° E., 133 paces" line of Timber Hall.
- 34. N. 25° E., 56 paces. thence with to its end.
- 35. W. N.W., 19 " to the "S. 25° W., 113 paces" line of Bond's Pleasant Hills, and thence with thence with to its end.
- 36. N. 25° E., 6 paces. and, still with said tract,
- 37. W. N.W., 13 " to giving line of Bed- red Green, and by, &c.

99- (Timber Hall - Sur. 29 Dec. 1720 for Andrew MacCombs, per 100 acres. included in 98. On the N. side of the Little Falls of Gumpowder River Beginning at a Hickory and a White Oak, of the land of William Hitchcox, called Bedred Green and, with that land, -

- 1. W. N.W., 100 paces.
- 2. N.N.E., 86 paces.
- 3. W. N.W., 44 "
- 4. S. 21° W., 108 "
- 5. E. S.E., 127 "
- 6. S. by E., 64 "
- 7. S.E. by E., 68 paces.
- 8. N.N.E., 40 "
- 9. N. 28° W., 50 "
- 10. N. 25° E., 133 "
- 11. W. N.W., 34 " to said Hitchcox's land, and by, &c.

c. John J.L. N's B.
July 60
S. Part of Bond's
Forest - W.S.W., 140,
N.W., 50, N. 59° E., 94,
thence by, 43 paces.

99a- [Clark Hollis's land.] Entered in Colonial Land Records, H.A., 101-

100. Bond's Tanyard Secured - Sum. 27 Jan. 1791 for Moses Dillon

Orig. p. 54-

for 119 acres. A resurvey, under Procl^m Warrant called Addition to Bond's Tanyard Improved of 114 ac. of vacant land, which John Bond had

resurveyed 18 Oct. 1774 upon Addition to Bond's Tanyard for (in all, with said vacancy added,) 248 ac. but upon the improvements and the land he was held to pay certain. This resurvey excludes 18 ac. part of, &c., and adds 14 ac. of other vacant land and lays it out in two parts, as follows -

Lot N^o 1. - 2 1/4 acres. Beginning at end of 16th par. on the "S. 66° E." line of Addition to Bond's Tanyard, and running thence -

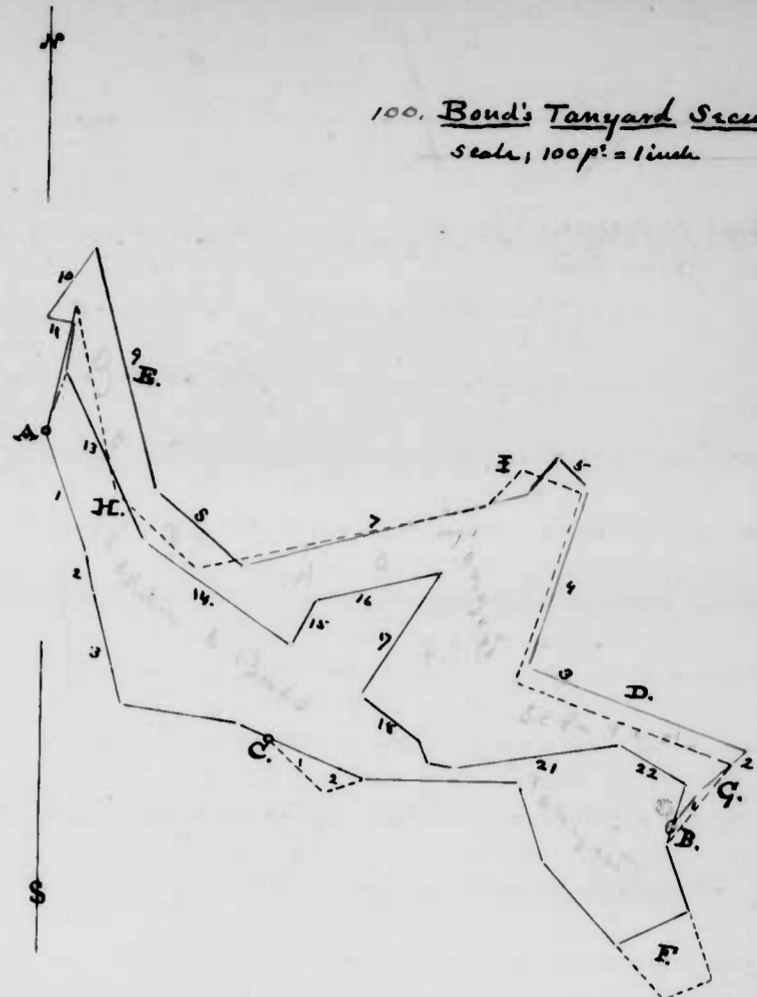
- 1. S. 48° E., 44¹/₂ par.;
- 2. N. 70 1/2° E., 20¹/₂ par.; and by, &c.

Lot N^o 2. - 116 3/4 acres. Beginning at end of 9th par. on the "11th" of Addition to Bond's Tanyard, at a Pt. O., the beg. of Addition to Young's Escape, and, with that land, 2 times -

- 1. N. 30° E., 24¹/₂ par.
- 2. N. 54° E., 33 " to end of "SE" line of Tomb's Hall & with T.H. & W. 2 times,
- 3. N. 71° W., 127¹/₂ par.
- 4. N. 17 1/2° E., 102 " to the "SE, 78¹/₂" line of Bond's Pleasant Hills
- 5. N. W., 22¹/₂ par. with said land red? to the "S. 41° W., 48¹/₂" line of Bond's Forest as pered by Census, and with said land, 4 times -
- 6. S. 41° W., 24¹/₂ par. to stone, "N^o 8."
- 7. S. 74 2/3° W., 160 " to stone, "N^o 9."
- 8. N. 49° W., 60 " to stone, "N^o 10."
- 9. N. 15 1/2° W., 136 " to "giving" line of Bond's Secusity, and with it, reversed,
- 10. S. 32 1/2° W., 47¹/₂ par. to the Little Falls
- 11. N. 8 1/2° E., 18 " with said Falls
- 12. S. 17° W., 26¹/₂ par. to end of the "N. 26° W., 106¹/₂ par. line of Addition to Bond's Tanyard and with that land reversed, 10 times,
- 13. S. 26° E., 100¹/₂ par.
- 14. S. 56° E., 94 "
- 15. N. 34° E., 26 "
- 16. N. 76 3/4° E., 70 "
- 17. S. 34° W., 80 "
- 18. S. 58° E., 40 "
- 19. S. 24° E., 12 "
- 20. S. 74° E., 12 "
- 21. N. 82° E., 94 "
- 22. S. 68° E., 40 "

and by, &c.

100. Bond's Tanyard Secured.
Scale, 100 p^t = 1 inch.

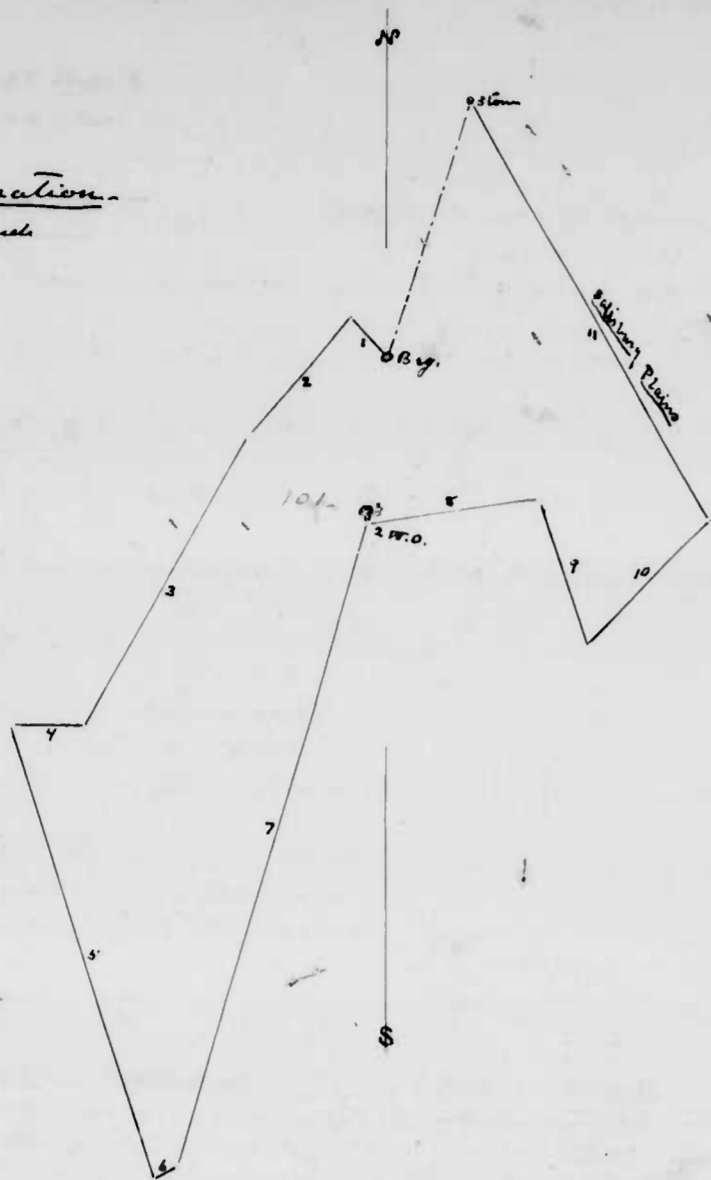


Addition to Bond's Tanyard Improved in black dotted lines.
Addition to Bond's Tanyard - in plain black lines.
That part of the Resurvey, N^o 1. in black dotted lines.
That part of the Resurvey, N^o 2. in plain black and red lines.

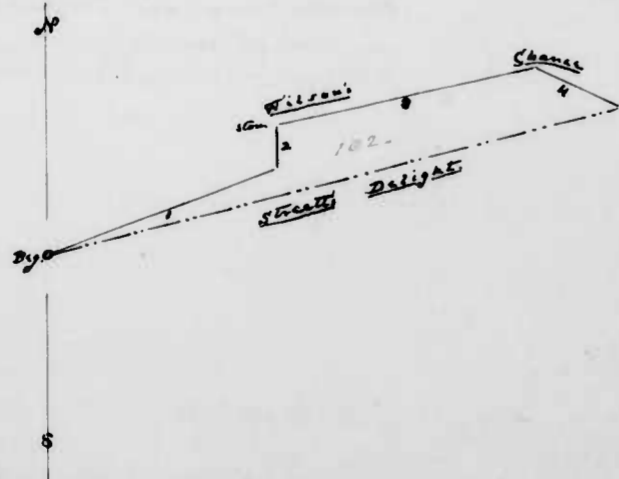
- A. Beg. of Addition to Bond's Tanyard, and of Bond's Tanyard Improved.
- B. Beg. of part of the Resurvey, N^o 2.
- C. Beg. of part of the Resurvey, N^o 1.
- D. & E. vacancy added.
- F, G, H, & I, land taken away by other surveys.

Bond's Tanyard Improved -	114 ac.	
Tract of other surveys -	18	96 ac.
Other vacancy added -		23
		<u>119 ac</u>

101. Wiley's Information
Scale: 75 feet = 1 inch



102. Archy's Refuse
Scale: 50 feet = 1 inch



101- Wiley's Information - Sur. 14 Feb. 1791 for Owen Gornley, per Orig. p. 55 - *and gr. 14 Feb. 1791!
*John Linn's field book, LXXXVII; also Pat. Doran's book, page 106.

195² acres. vacant land. This tract is bounded by other surveys but it is doubtful. They will be returned to the Land Office... is the Reason of not given Expressions - Beginning at a W.O. sapling... a boundary... at end of the "S. 18° W., 120 feet" line of Aquila Hall's... Salisbury Plains, and -

1. N. 44° W., 20 feet.	7. N. 17° E., 270 feet. To 2 W.O. saplings in front of a road on the E. side of a branch
2. S. 42° E., 63 "	8. N. 83° E., 70 feet.
3. S. 30° W., 134 "	9. S. 16° E., 60 "
4. W. 102, 30 "	10. NE., 79 " To the N. 28 1/2° W. line of Salisbury Plains, and thence with its end,
5. S. 16 1/2° E., 190 " to a point S by E, 37 feet from a W.O. on side of a hill, about 4 feet on the S. side of a branch	11. N. 28 1/2° W., 185 feet to a stone at its end, and by, &c.
6. E. NE., 10 feet.	

102- Archy's Refuse - Sur. 15 Feb. 1791 for John Street for 9 1/2 acres Orig. p. 55 [and granted to him 29 Aug. 1795]
L.O., J.C. N. 9, p. 544 of vacant land. Beginning at the end of the 1st Pat. Doran's book, line of... the Hawk's Nest... sur. for Richard Draver page 107 -

and running thence -

1. N. 69 1/2° E., 66 feet to the beg. of the "N. 12 1/2°" line of Wilson's Chance, sur. for Archibald Wilson, and with said land, 3 lines,	4. S. 67° E., 25 feet to the 1 st line of Street's Delight, 9 feet to the said John Street
2. North, 12 feet. [to a stone]	and thence, by, &c.
3. N. 77° E., 70 "	

103- Annie's Delight Enlarged - Sur. 28 April 1791, for William Morgan for 409 1/2 acres. A resurvey on Annie's Delight (gr. to Thomas Litten for)

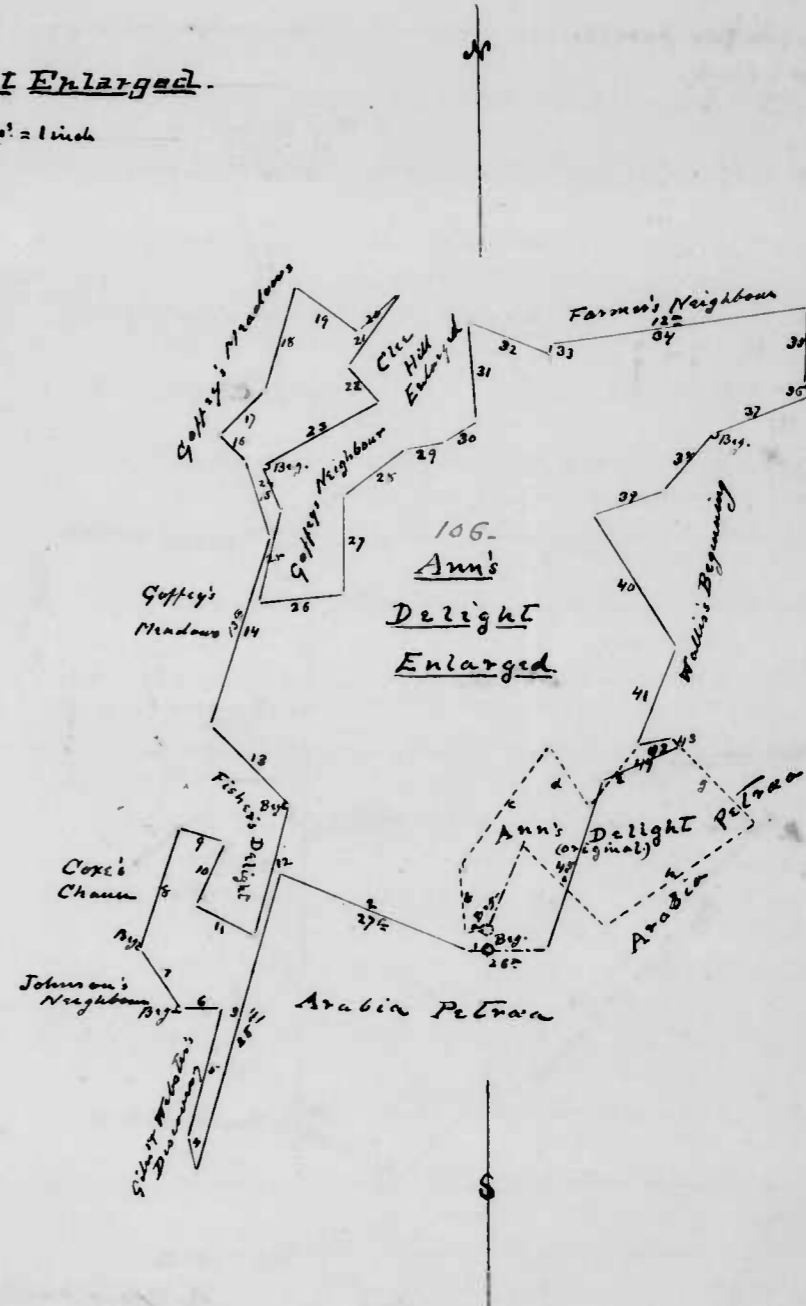
103- Ann's Delight Enlarged, continued-

60 ac., excluding $29\frac{3}{4}$ ac. part of Arabia Petraea and adding $389\frac{1}{2}$ ac. vacancy - Beginning at station in the "26th" line of Arabia Petraea, S. about 10 p. from a stone at the top of the original survey, and, with said line -

- | | |
|---|---|
| 1. S. $87\frac{1}{2}^{\circ}$ W, 12 p. to its end | 23. S. $59\frac{1}{2}^{\circ}$ W, 71 p. to the top of said land, and with said land, 6 lines, |
| 2. N. $67\frac{1}{2}^{\circ}$ W, 108 " still with said land | 24. S. $18\frac{3}{4}^{\circ}$ E, 23 p. |
| 3. S. $15\frac{1}{2}^{\circ}$ W, 169 " " " " | 25. S. 13° W, $52\frac{1}{2}$ " |
| 4. N. 11° W, 18 " to end of 3 ^d line of <u>Giles and Wallis's Discovery</u> | 26. N. $82\frac{1}{2}^{\circ}$ E, 47 " |
| 5. N. 14° E, 72 p. with said land, | 27. North, $52\frac{1}{2}$ " |
| 6. S. 86° W, 20 " " " " to the top of <u>Johnson's Neighbour</u> | 28. N. 51° E, 40 " |
| 7. N. 33° W, 39 p. with the "giving" line thereof reversed to the top of <u>Coxe's Chance</u> and with the giving line thereof reversed, | 29. N. 79° E, 23 " to end of "10 th " line of <u>Clar Hill Enlarged</u> , with S. land, 20 p. |
| 8. N. $17\frac{3}{4}^{\circ}$ E, 69 p. to the "7 th " line of <u>Fisher's Delight</u> , and with it, | 30. N. 57° E, 20 p. & 4 lines, 30-33 inc. |
| 9. S. 72° E, 24 p. to its end, and with said land, 3 lines, | 31. N. 4° W, 5-4 " |
| 10. S. 25° W, 35 p. | 32. S. 69° E, 46 " |
| 11. S. 71° E, 36 " | 33. N. 18° E, 4 " to "12 th " line of <u>Farmers Neighbour</u> , and with it, |
| 12. N. $15\frac{1}{2}^{\circ}$ E, 72 " to the top thereof and still therewith, | 34. N. 82° E, 137 p. to its end, |
| 13. N. W, 60 p. to the "13 th " line of <u>Goffey's Meadows</u> & with it, | 35. S. 1° W, 44 " |
| 14. N. 18° E, 107 p. to its end, and still with said land, 6 lines, | 36. S. 40° E, 4 " |
| 15. N. $18\frac{3}{4}^{\circ}$ W, 42 p. | 37. S. 68° W, 57 " to the top of <u>Wallis's Beginning</u> , & reversing the "giving" line, |
| 16. N. 41° W, 20 " | 38. S. $39\frac{1}{2}^{\circ}$ W, 38 p. to end of its "last" line, and with said land reversed, 3 lines, |
| 17. N. 47° E, 32 " | 39. S. 72° W, 40 p. |
| 18. N. 16° E, 59 " | 40. S. 31° E, 84 " |
| 19. S. 54° E, 42 " | 41. S. 21° W, 57 " to "6 th " line of the original, and therewith, |
| 20. N. $47\frac{1}{2}^{\circ}$ E, 28 " to end of "13 th " line of <u>Clar Hill Enlarged</u> , and with it, | 42. N. 76° E, 18 p. to its end and still with the original, |
| 21. S. 35° W, 46 p. & reversed, still with it, | 43. S. 44° E, 6 p. to the "24 th " line of <u>Arabia Petraea</u> , and with it, |
| 22. S. 41° E, 25 " to "giving" line of <u>Goffey's Neighbour</u> | 44. S. 66° W, 45 p. to its end, and, still with said land, |
| | 45. S. 18° W, 96 p. |
- and by, &c.

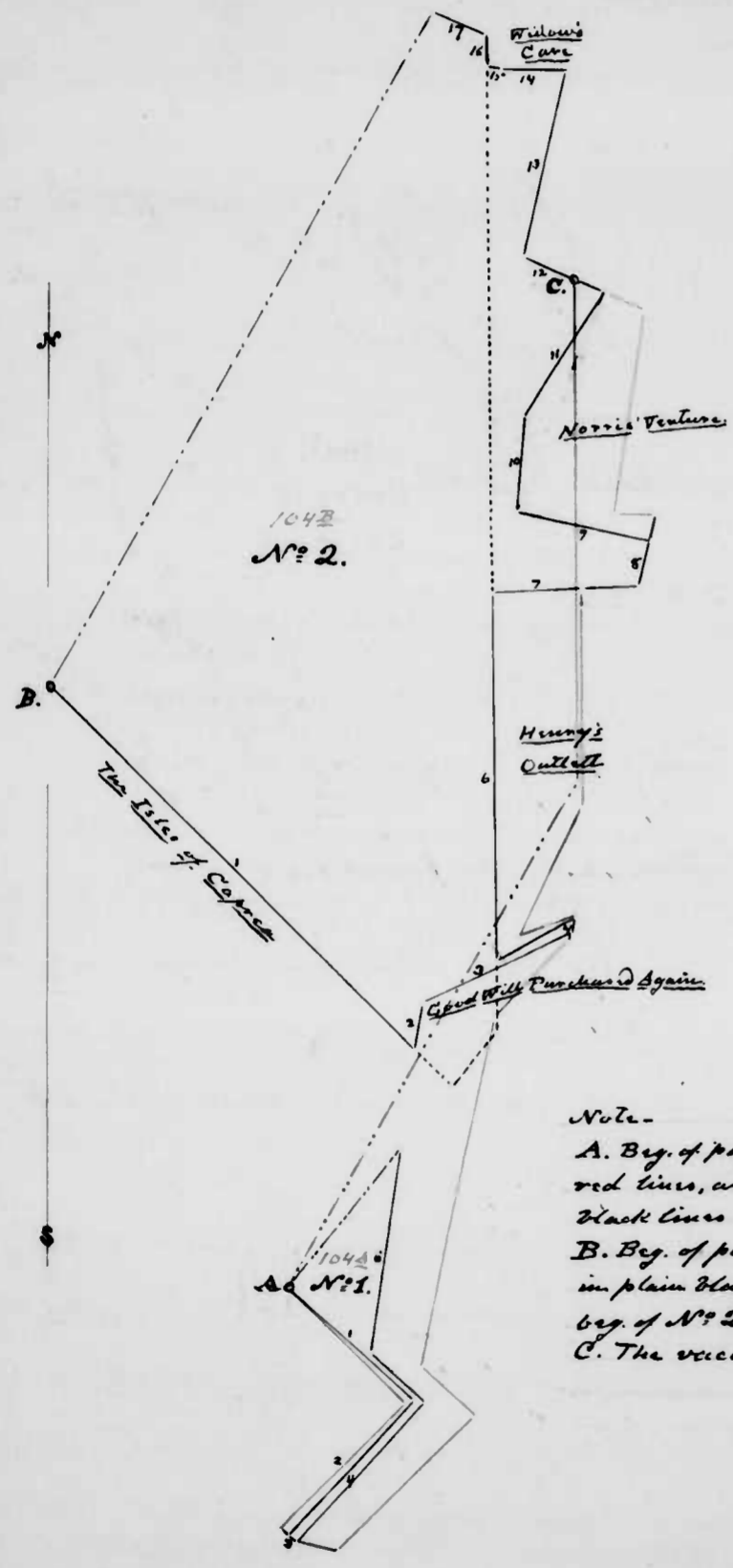
103- Ann's Delight Enlarged.

Scale 100p = 1 inch



1109 3
376 7 (1122314)
33 4

104. Capua; in two parcels.
Scale; 75 ft = 1 inch.



Note -
 A. Beg. of part of Jarrett's Fatigue in red lines, also the beg. of Nº 1. in plain black lines
 B. Beg. of part of The Isles of Caprea in plain black and dotted lines also beg. of Nº 2. in plain plust lines.
 C. The vacancy added.

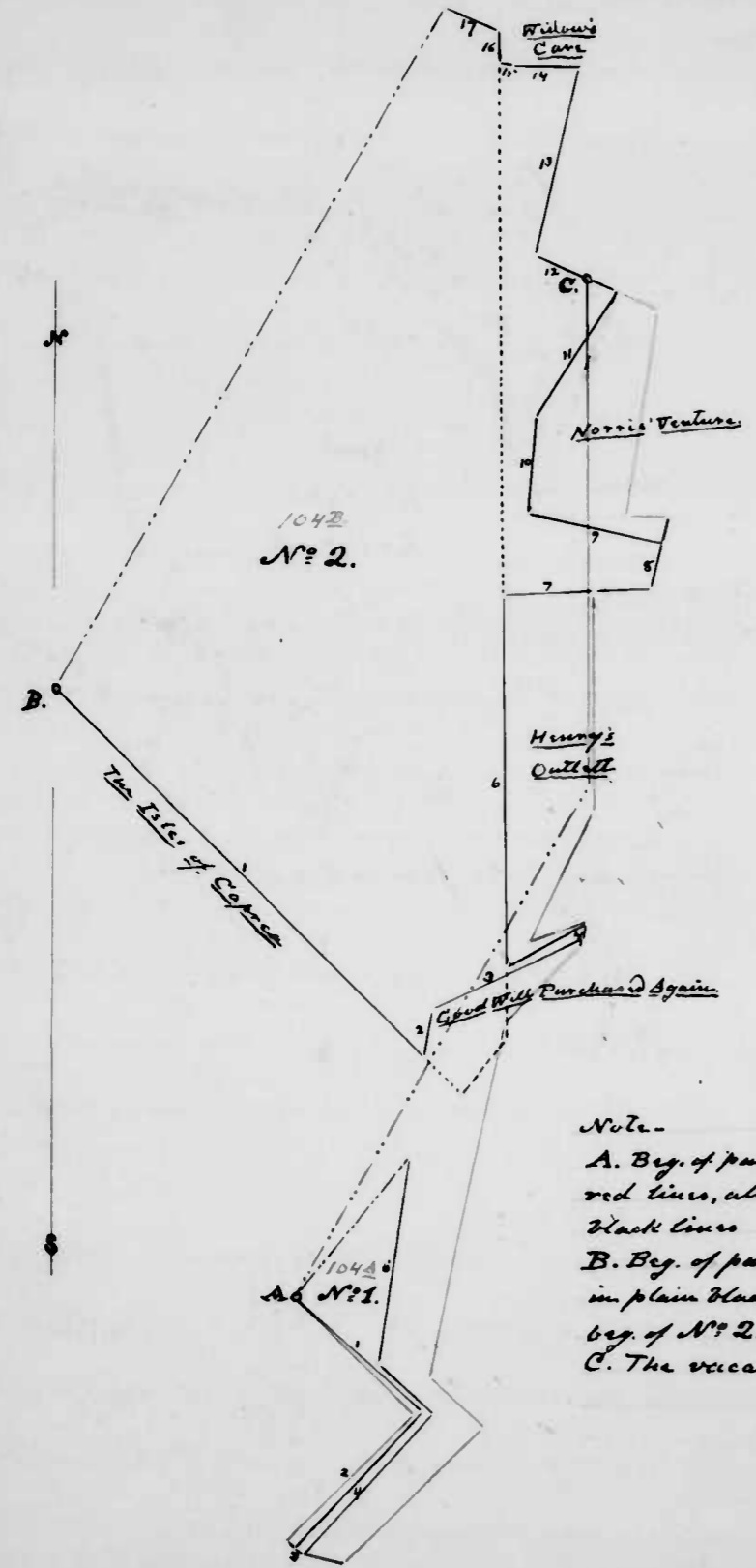
Capua - Sur. 6 May 1791 for Jesse Jarrett for 298 acres in
 two parcels - A resurvey on part of Jarrett's
Fatigue (gr. 16 June 1786 to Jesse Jarrett for 160
 1/4 ac.; excluding 37 ac. part of Good Will Purchased Again;
 and of the Isles of Caprea, in three parcels; 5 1/4 ac. part of
Henry's Outlett, and 13 1/4 ac. part of Norris's Venture; and on
 of the Isles of Caprea (gr. to John Crockett
 25 1/4 ac.,
 ac.) excluding 6 1/4 ac. part of Good Will Purchased Again;
 34 3/4 ac. vacancy added.

Lot Nº 1. - 13 ac. Beginning at a stump placed by Commis-
 s at the beg. of the Isles of Caprea and also the beg.
Jarrett's Fatigue, and, with the first named tract, 2 lines,
 1. N. 42 1/2° E., 80 Bars.
 2. W. 78 " 4. N. 42 1/2° E., 80 Bars.
 3. W. 78 " 5. N. 47 3/4° W., 30 "
 4 " to end of the "N. by E.", 6. N. 8 1/2° E., 86 " to "giving line" of
 the "line of Good Will Purchased the Isles of Caprea.
 and, with said land, 3 lines, and by, &c.

Lot Nº 2. - 285 ac. Beginning at the end of the "N. 14° E." line
 of the Isles of Caprea
 part, for survey covered by John Greniff, Howard but never
 was Gasaway Howard, & the beg. also of Jarrett's part,
 with said part.

1. 216 Bars. to the "N. by E.", 7. N. 88° E., 62 Bars.
 2. 37 Bars. to the "line of Good Will Purchased
 line, and thence with to the end, 8. N. by E., 21 " to Norris's Venture
 3. E., 21 Bars, still with said 9. N. 80° W., 57 " to end of "37" line
 and, thereof, and, with said land reversely,
 4. E., 68 " 10. N. 4° E., 40 Bars; still thence with,
 5. E., 6 " to the "giving" line of 11. N. 33° E., 62 " then
Henry's Outlett, and
 6. W., 39 Bars. thence with reversely, 12. N. 66 1/2° W., 37 " to a stump near a
 poplar,
 7. 158 " to the "5th" line of 13. N. 13° E., 81 1/2 " to a stump at end of
 land, and thence with, Margaret Miles's Willow's Care.

104. Capua: in two parcels.
Scale, 75 feet = 1 inch.



Note -
 A. Beg. of part of Jarrett's Fatigue, red lines, also the beg. of No. 2. Black lines
 B. Beg. of part of The Isles of Capua in plain black and dotted lines beg. of No. 2. in plain black to C. The vacancy added.

104- Capua - Sur. 6 May 1791 for Jesse Jarrett for 298 acres in Orig. p. 57 -
 Patrick Doran's book, pages 113, 114 - Dan's Scott's Certificate, not signed
 Two parcels - A recovery on part of Jarrett's Fatigue (gr. 16 June 1786 to Jesse Jarrett for 160 ac.) 80 1/4 ac.; excluding 37 ac. part of Good Will Purchased Again; 6 1/4 ac. part of the Isles of Capua, in three parcels; 5 1/4 ac. part of Henry's Outlets, and 13 1/4 ac. part of Norris's Venture; and on part of the Isles of Capua (gr. to John Crockett for 251 1/4 ac.) excluding 6 1/4 ac. part of Good Will Purchased Again; with 34 3/4 ac. vacancy added.

A. Lot No. 1. 13 ac. Beginning at a stump placed by Commissioners at the beg. of the Isles of Capua and also the beg. of Jarrett's Fatigue, and, with the first named tract, 2 lines,
 1. S. 47 1/2° E., 70 feet. 4. N. 42 1/2° E., 80 feet.
 2. S. 42 1/2° W., 78 " 5. N. 47 3/4° W., 30 "
 3. S. E., 4 " To end of the "N. by E." line of Good Will Purchased Again and, with said land, 3 lines, 6. N. 8 1/2° E., 86 " To "giving line" of the Isles of Capua, and by, &c.

B. Lot No. 2. 285 ac. Beginning at the end of the "N. 14° E." line of the part, formerly owned by John Greniff Howard but now by Thomas Gassaway Howard, at the beg. also of Jarrett's part, and, with said part -

- | | |
|--|---|
| 1. S. E., 216 feet. To the "N. by E.", 150 feet line of <u>Good Will Purchased Again</u> , and thence with to its end, | 7. N. 88° E., 62 feet. |
| 2. N. 8 1/2° E., 21 feet, still with said land, | 8. N. by E., 21 " To <u>Norris's Venture</u> |
| 3. N. 64 3/4° E., 68 " | 9. N. 80° W., 57 " To end of "3?" line thereof, and, with said land reversely, |
| 4. N. by E., 6 " To the "giving" line of <u>Henry's Outlets</u> , and | 10. N. 4° E., 40 feet, still thence with, |
| 5. S. 60° W., 39 feet. Thence reversely, | 11. N. 33° E., 62 " Then |
| 6. North, 168 " To the "E." line of said land, and thence with, | 12. N. 66 1/2° W., 37 " To a stump near a poplar, |
| | 13. N. 13° E., 81 1/2 " To a stump at end of Margaret Miles's <u>Widow's Care</u> . |

104- Capua, Lot No. 2, continued.

- | | |
|--|---|
| 14. N. 87° W., 29 p.m. | 16. North, 13 p.m. with said line, re-
versed to its beg. |
| 15. N. 80° W., 5 " to the S. line of the
<u>Isle of Capua</u> | 17. W. N.W., 25 p.m. still with said land
to end of 1st. line of Jarrett's park
and by, &c. |

105- Owen's Dream - Sur. 7 May 1791 for Jesse Jarrett, 30 acres - of
orig. p. 58 -
P.D. (page 87) vacant land - Beginning at a B.I.O. on the by. of Bay's
Cape area plot -
Hills and also of The Delightful Rock and, with the
eastern tract, 6 lines,

- | | |
|---|---|
| 1. S. 30° E., 42 p.m. | 10. N. 11° E., 28 1/2 p.m. to a R.O. on North
side of a branch
* B.I.O. |
| 2. S. 10° E., 42 " | 11. N. 62° E., 27 p.m. to a W.D. and R.O. of
<u>Bell's Choice</u> and <u>Bay's Hills</u> (John Smith's) |
| 3. S. 79° E., 22 " | 12. N. 46 1/2° W., 32 p.m. bounding on <u>Bay's</u>
<u>Hills</u> north to the by, as follows; viz: |
| 4. S. 5 1/2° W., 20 " | 13. N. 43° W., 42 p.m. to a stone |
| 5. S. 23° W., 14 " | 14. S. 78° W., 8 1/2 " to a stone |
| 6. S. 89° W., 70 1/2 " to the "N. 46 1/2° W., 62 1/2" line
of <u>Reed's Best Way</u> and to north rev. | 15. N. 37° W., 26 " |
| 7. S. 46 1/2° E., 28 p.m. to its beg., and still
with said land, 2 lines, | 16. N. 23 1/2° W., 44 1/2 " to a B.I.O., the by.
of a tract of lease land called
<u>Whitaker's Retirement</u> , |
| 8. S. 78° E., 26 p.m. | |
| 9. N. 82 1/2° E., 46 " to the 1st. line of the
<u>Bell's Choice</u> , and with said line | and by, &c. |

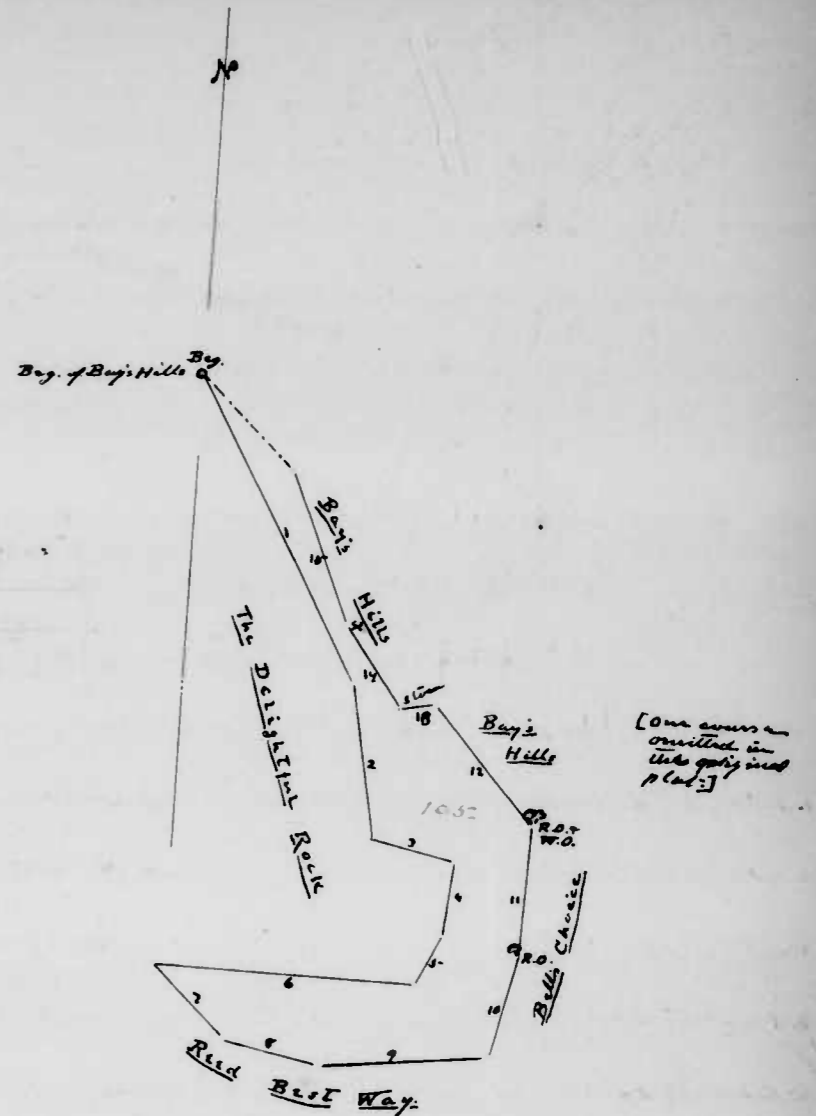
[Resurveyed]

106- Bednal Green - Sur. 26 July 1791 for William Ford, for 138 1/2 acres.

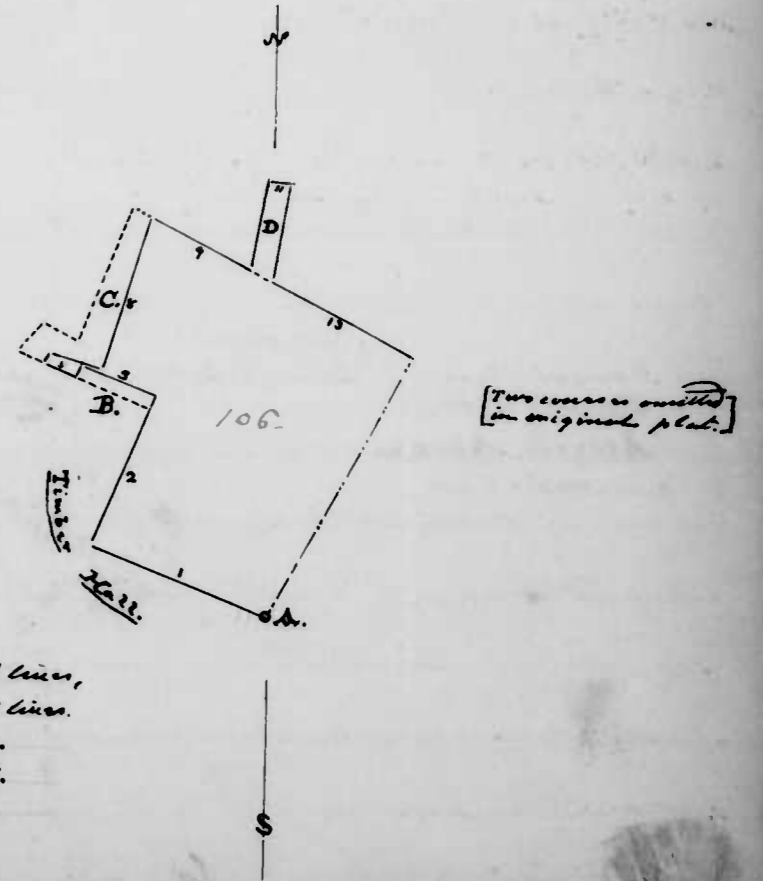
orig. p. 59 -
A resurvey on Bednal Green, and part of Bond's
Pleasant Hills; the latter being a resurvey on the former.
This resurvey is made upon part of Bond's Pleasant Hills
including 11 ac. of Timber Hall & Bond's Forest and adding 3 1/2 ac. vacantly
(or to for an.) Beginning at the by. of
Bednal Green, and running, with Timber Hall, 4 lines,

- | | |
|----------------------|-----------------------------------|
| 1. W. N.W., 100 p.m. | 3. W. N.W., 44 p.m. |
| 2. N. N.E., 86 " | 4. S. 21° W., 6 " to the original |

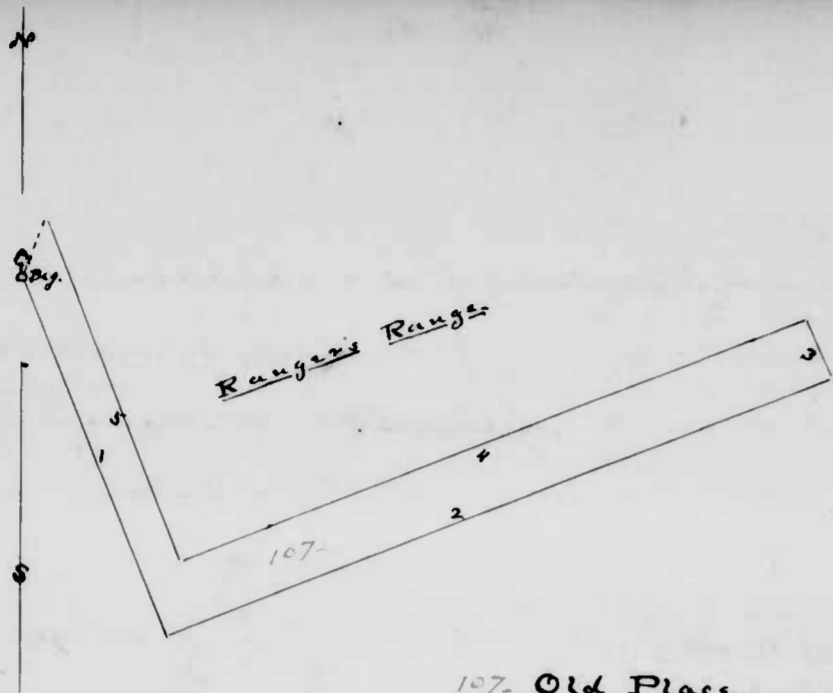
105 Owen's Dream -
Scale 50 p' = 1 inch.



106- Bednal Green [Resurveyed].
Scale, 100 p' = 1 inch.



A. By. of the original, in black dotted lines,
and of this resurvey in plain black lines.
B. Land taken away by Timber Hall.
C. " " " by Bond's Forest.
D. Vacancy added.

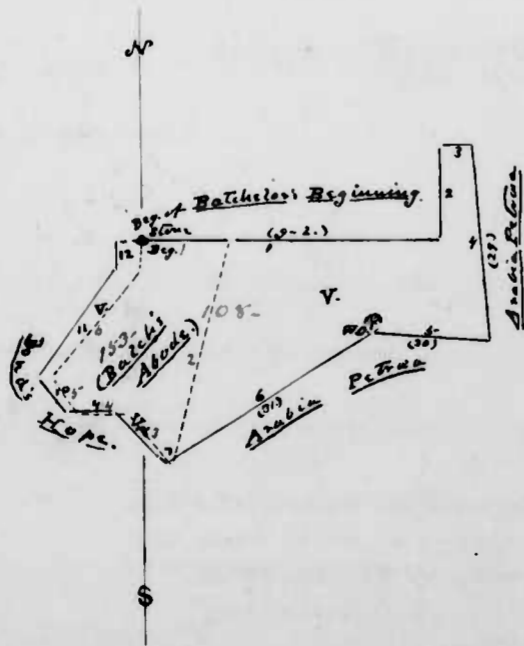


107- Old Place -
Sc. 50 ft. = 1 inch.

153- Balch's Abode -

108- Albert's Abode -

Scale - 100 ft. = 1 inch.



106- Bednal Green, continued

- | | |
|--|--|
| 5. W. N.W., 20 paces to <u>Bond's Forest</u> , with it, 3 times, | 11. N. 2° E., 9 paces. |
| 6. N. 41° E., 5 paces. | 12. N. 2½° E., 36 " to <u>Miles's Enlargement</u> and with it, |
| 7. S. 70½° E., 28 " to end of <u>SSW, 1689'</u> line of <u>B.F.</u> settled by Commissioners | 13. S. 88° E., 13 paces to <u>Tower Hills</u> and with it, |
| 8. N. 18½° E., 89 paces. | 14. S. 27° W., 5-1 paces. |
| 9. S. 62½° E., 60 " | 15. S. 60½° E., 86 " |
| 10. N. 27° E., 45 " | and by, &c. |

107- Old Place - Sur. 23 Aug. 1791 for Margaret Wilson, Adminis-
tratrix and widow of John Wilson, for 25 acres

Patrick Donnan's
book, page 116-

of vacancy - Beginning at a Ch. sapling and a Dogwood sapling where formerly stood the top of Raneca's Lot, and -

- | | |
|---|---|
| 1. S. S. E., 104 paces. | 4. W. S. W., 178 paces to end of "3'" line of said land, and, |
| 2. E. N. E., 190 " | 5. N. N. W., 100 paces reversely with said land, |
| 3. N. N. W., 16 " to the "giving" line of <u>Ranger's Range</u> , | and by, &c. |

108- Albert's Abode - Sur. 6 Sept. 1791 for Jacob Albert for
111½ acres - A recovery on Balch's Abode (gr.

to John Balch for 40 ac.) 36½ ac., excluding ½ ac. part of Bond's Hope, and adding 75½ ac. vacant land in two parcels (containing 5½ ac. and 70 ac. respectively) in Harford County, on N. side of Deer Creek. Beginning at a stone at the top of the original, and of Batchelor's Beginning, and with the latter, reversely, 2 times,

- | | |
|--------------------|---|
| 1. East, 160 paces | 3. East, 16 paces to the "29th" line of <u>Arabic Petras</u> , and reversely, |
| 2. North, 50 " | 4. S. 4° E., 104 paces to its end, |

108- Albert's Abode; continued -

- | | |
|--|--|
| 5. N. 86½° W., 64 paces still with <u>Arabia Petraea</u> to a W.D. | 9. S. 86° W., 26 paces with <u>Bond's Hope</u> , |
| 6. S. 57½° W., 129 paces still with <u>A.P.</u> | 10. N. 40° W., 24 " " " " |
| 7. N. 40° W., 6 " to end of the "14E" line of <u>Bond's Hope</u> , | 11. N. 37° E., 74 " " " " |
| 8. N. 44° W., 34 paces with said land, | 12. N. 4° W., 15 " " " " |
- a line drawn West from the top,
and by, &c.

109- Long Alley - Sur. 24 Aug. 1791, for Peter Williams and
orig. p. 605
Patrick Doran's book, Margaret Wilson, Administratrix of John
page 117 -

Wilson, for 34½ ac. vacancy, bounded, &c. Beginning
at the point where the "N. 82° W., 188 p." (39E) line of
Bond's Pleasant Hills crosses the line of Bond's Forest

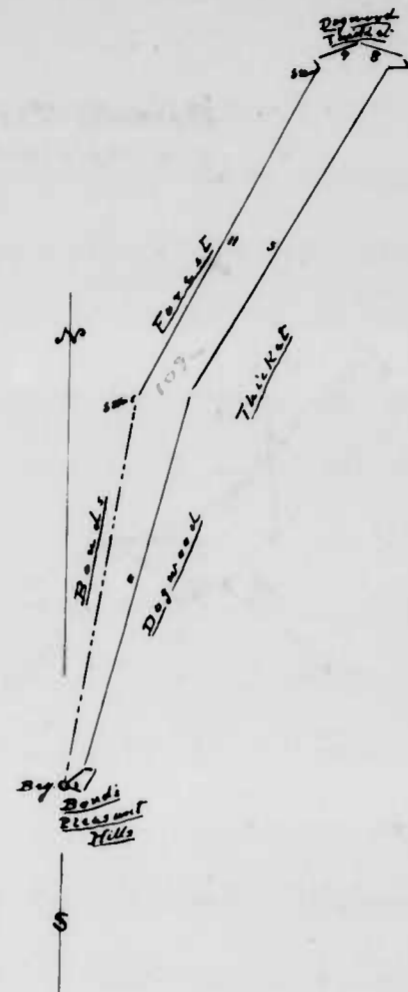
- | | |
|---|---|
| 1. S. 82° E., 9 paces to the top of said
line of <u>B.P.H.</u> , and with said land, | 7. N. W., 4 paces, with <u>Dogwood Thicket</u> |
| 2. N. by E., 10 paces to the "N. 82° W.,
38 p." line of <u>Dogwood Thicket</u> , | 8. W. by N., 19 " " " " |
| 3. N. 82° W., 3 paces with said line to
its end | 9. W. S.W., 20 " " " " |
| 4. N. by E., 158 " with <u>D.T.</u> | 10. S. 38° E., 4 " to a stump of <u>Bond's
Forest</u> . |
| 5. N. 27° E., 157 " " " | 11. S. 23° W., 153½ paces, to another stump
thereof, |
| 6. N. 72° E., 9 " " " | and by, &c. |

110- Miller's Venture - Sur. 24 Oct. 1791, for Joseph Miller, 64½
orig. p. 605

across a vacancy on ^{part of} Jones's Venture (97).

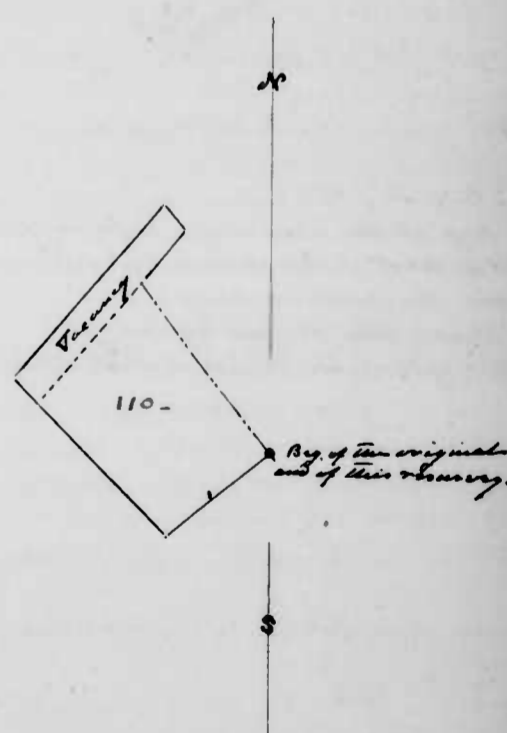
for for ac.) 51 ac. with 13½ ac. vacant
land added - Beginning at a stump by Seymour's Branch
and by the "Trapper - Stafford Mills" road, being N. 50° E., 70 paces
from the middle of the "2d" line of the original, a 200 p. line; and

- | | |
|---|---|
| 1. S. 50° W., 70 paces | 4. S. E., 18 paces to the "N. 40° E." line of
<u>Jones's Venture</u> & then with reverse |
| 2. N. W., 118 " to a line drawn S.W.
from the top of <u>Arabia Petraea</u> . | 5. S. 40° W., 37 paces to the upper end
Branch, |
| 3. N. 40° E., 122 paces | and by, &c. |

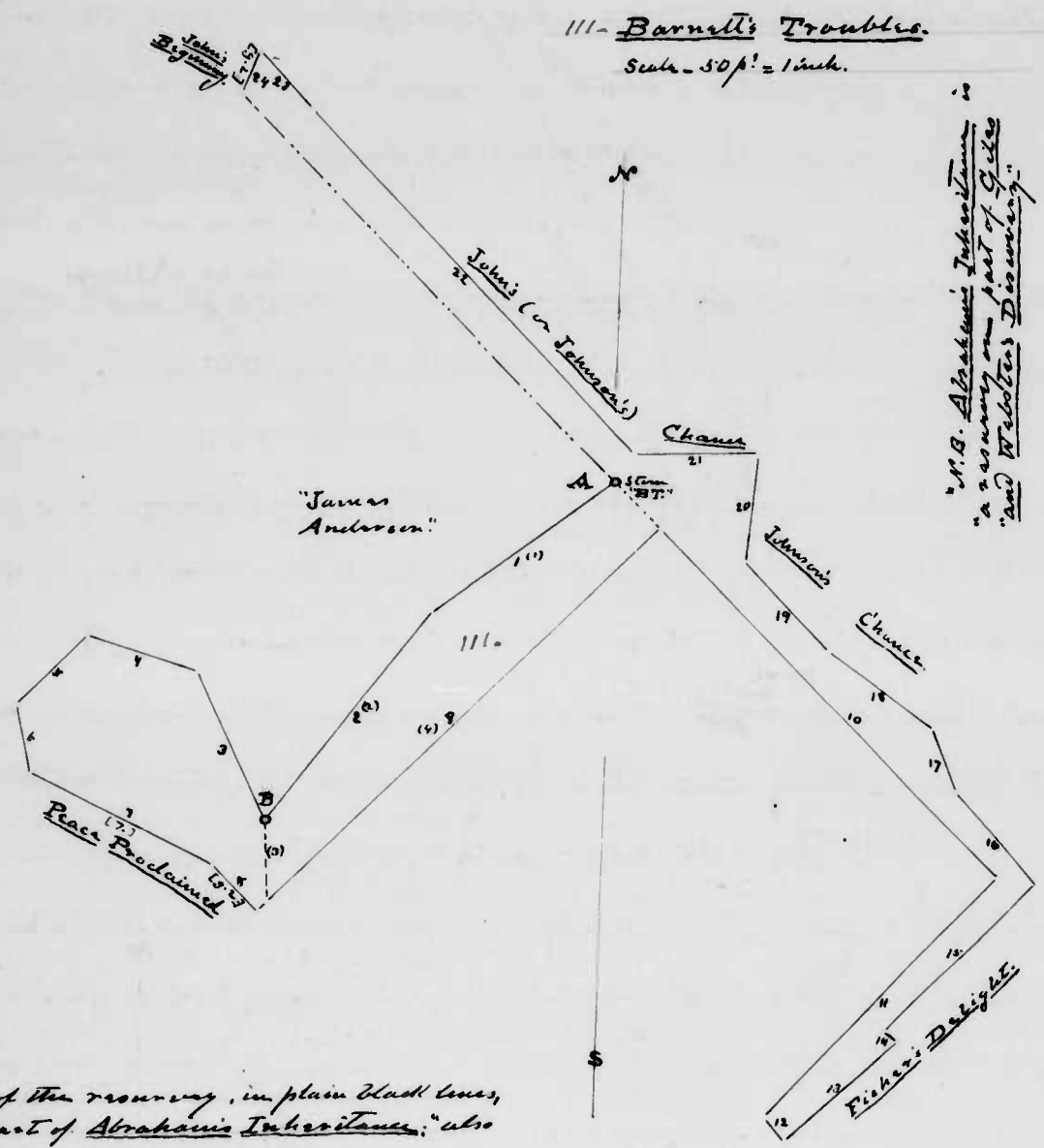


109- Long Alley -
50.75 p. line

110- Miller's Venture -
Scale. 100 p. = 1 inch.



Part of the original
and of this vacancy.



111- Barnett's Troubles.
Scale - 30 ft. = 1 inch.

"M.B. Abraham's Inheritance
"a survey on part of Giles
and Webster's Discovery"

A. Beg. of the recovery, in plain black lines,
of part of Abraham's Inheritance; also
"show the first vacancy"
B. Shows the second vacancy -
"The original in black dotted lines."

111- Barnett's Troubles. Sun 27 Oct. 1791 for James Barnett
Orig. p. 61 -
Patrick Doran's book, 61 3/4 acres, under a Warrant of Recovery on the
page 119 -
following five tracts; - Part of Giles and Webster's
Discovery (gr. 18 Oct. 1732 to Jacob Giles and Isaac Webster for
1119 ac.); Abraham's Inheritance (gr. 22 April 1766 to Abraham
Renshaw, for 340 ac.); Ruckman's Enlargement (gr.
to for ac.); Center (gr. 16 Nov. 1749 to
Isaac Webster for 258 ac.) and Renshaw's Delight, (gr.
to for ac.); but executed (by
order of said Barnett) ^{only} upon part of Abraham's Inheritance,
19 1/2 ac. with 42 1/2 ac. vacancy added. Beginning at a
stone "BT" set by Comm^{rs} at end of 151 p^{ces} on the "3^d" line
of the original Abraham's Inheritance and

1. S. 5-2° W, 62 paces to a stone
2. S. 36 1/2° W, 74 " to stone "BT" set by survey on S. side of a stony hill at the Beg. of the "South", 46 p^{ces} line of Giles and Webster's Discovery, and, with original survey, 5 lines, as settled by Commissioners,
3. N. 26 1/2° W, 45 1/2 paces to 2 Sp. O.
4. N. 74° W, 32 " to a stone
5. S. 44° W, 28 " " " "
6. S. 14° E, 18 1/2 " to the 7th line of Place Proclaimed, and thence with
7. S. 66° E, 57 paces to its end, and with giving line of said land
8. S. E., 18 paces to a W.O. line beg. of said land
9. N. E., 153 paces to end of 133 paces on the "3^d" line of the original (A.I.) and on said land west - said land west - 2 lines,
10. S. 46° E, 133 paces to a stone "BT"
11. S. 41° W, 92 "
12. S. E., 9 paces to end of "S.W." 65 p^{ces} line of the second parcel of Ruckman's Enlargement
13. N. E., 42 paces to "5th" line of Fisher's Delight, and thence with
14. N. 54° W, 4 paces to a stone "F.S." at its beg. and reversely with said land (Van 2^o as agreed by John Sloan and said James Barnett) 2 lines
15. N. 43° E, 58 paces to stone "F.S." by W. side of Green Coat Run
16. N. 44° W, 33 paces to a R.O.
17. N. 21° W, 18 " to stone at end of 8th line of Johnson's Chance, and with said land (Van 3^o as settled by Comm^{rs}?) 5 lines
18. N. 53 1/2° W, 36 paces to a stone
19. N. 45 1/2° W, 34 " " " "
20. N. 43° E, 30 " " " "
21. S. 85 1/2° W, 34 " " " " last N. 39 1/2° E, 95 p^{ces} from the first beg. stone,
22. N. 45 1/2° W, 132 paces to stone in a marsh
23. N. 45 1/2° W, 21 " to giving line of John's Beginning, and with said line
24. S. 17° W, 13 paces to the original end with "S." 29 p^{ces}

112- The Deer Park - Sun 19 Nov. 1787 for Ignatius Wheeler for
orig. p. 63-

1717 1/4 acres - A survey on the following tracts.

1. Part of The Father's Request (gr. 10 Sept. 1723 to Ignatius

Gardner and Richard Gardner for 357 ac.) 356 ac. 2. two parts

of Maiden's Neighbour ^{Resurveyed} (gr. To Benjamin Tasker for 200 ac.)

containing, (1) 19 1/4 ac., less 3/4 ac. part of Webb's Neglect 18 1/2 ac., (2) 137 3/4 ac.;

3. Webster's Inspection (gr. 14 Nov. 1747 to Isaac Webster for) 265 ac. less

21 1/2 ac. part of Maid. Neigh. Res., leaving 243 1/2 ac. 4. The Enlargement

(gr. 28 Mar. 1749 to Isaac Webster for) 98 ac. 5. part of Giles and

Webster's Discovery (gr. 18 Oct. 1732 to Jacob Giles and Isaac Webster

for 1119 ac.) 214 1/2 ac., less part of Clark's Dumourry-in-Antonia,

2 3/4 ac., leaving 211 3/4 ac. 6. part of Clark's Dumourry-in-Antonia (gr. 20

May 1725 to John Clarke for 35 ac.) 28 ac. 7. part of Center (gr.

to Isaac Webster for ac.) 236 ac. 8. Webster's Intention,

(gr. To William Bennett for) 60 ac. ^{6 ac.} less ~~1/4 ac.~~ part of

G. & W. Discovery leaving clear 50 3/4 ac. 9. two parts of Webb's

Neglect (gr. 29 Oct. 1749 to Isaac Webster for 685 ac.) containing

(1) 90 1/4 ac.; (2) 176 1/4 ac., less part of G. & W. Discovery, 22 1/2 ac., in all,

clear, 153 3/4 ac. 10. part of Spittle Craft (gr. 28 Oct. 1722 to Michael

Taylor for 500 ac.) 33 ac. with 60 1/2 ac. vacant land included, in

six parcels containing respectively - i. 15 ac., ii. 12 ac., iii. 7 ac., iv. 6 1/2 ac.,

v. 5 1/2 ac., and, vi. 14 1/2 ac. Beginning at a stone in the fork of a

small branch, where stood 3 W.D., the beg. of Father's Request,

1. S. 39 1/2° E., 25 paces to end of 2" line S. South, 112 paces to a stone
of Maiden's Neighbour Res.

2. N. 72° E., 117 paces to a W.D. & Gun, S. 52° E., 143 " to 2 R. saplings

3. N. 75° E., 99 " to a stone N. 30° E., 23 " to 3 W.D. saplings on N.
side of and near Deer Creek

4. S. 78 1/2° E., 60 " " " S. N. 57 3/4° E., 91 paces to a stone in a swamp

B., C., Beg. of the two parcels of Maiden's
 Neighbour's Rectory;
 D. Beg. of Webster's Inquisition, and of the
 Fifth vacancy.

E. Beg. of The Enlargement.
 F. " " Clark's Dismal in Autumn,
 and of the Sixth vacancy
 G. Beg. of part of Gilra and Webster's
 Discovery
 H. Beg. of part of Center.

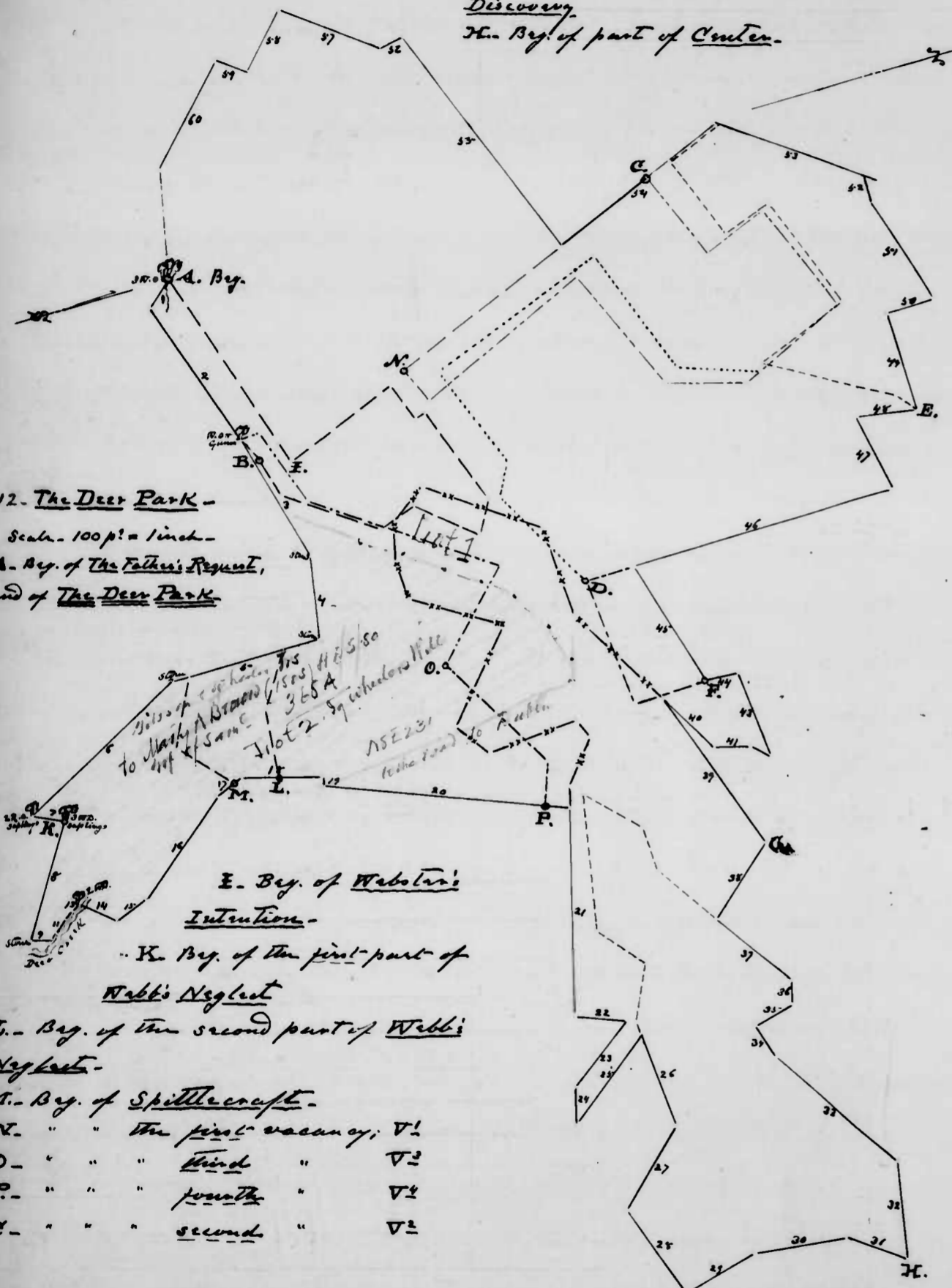
112. The Deer Park -

Scale - 100 p. = 1 inch -

A. Beg. of The Father's Request,
 and of The Deer Park

to Mary's
 same
 365A
 150's H. 5.50
 59. Webster's Hill
 NSE 231
 to the road to F. 1000

E. Beg. of Webster's
 Inquisition -
 K. Beg. of the first part of
 Webb's Neglect
 L. Beg. of the second part of Webb's
 Neglect -
 M. Beg. of Spittlecraft -
 N. " " the first vacancy; V¹
 O. " " " third " V²
 P. " " " fourth " V³
 C. " " " second " V⁴



The Deer Park; continued -

- E, 17 feet to 2 W.D. on bank of
 Crick and with said Crick, 4 times,
 V, 6 feet
- W, 13 "
- W, 8 "
- W, 7 1/3 " to 2 W.D.
- comet
 28 1/2 feet to two saplings, a
 Hick, on the side of a hill,
 W, 25 feet to 2 Sp. O. saplings
 side of a hill
 W, 93 feet to 2 W.D. saplings on
 side of a hill,
 W, 23 feet to a Maple and a
 Hick on E. side of a valley,
 E, 60 feet to a stone
- E, 7 " to a stone on a hill
- E, 181 " to a stone in "79°" line
 of Discovery & with it, by Comm.
- E, 153 feet to a point N. 20 1/2° E,
 from 2 W.D. saplings near the
 said Branch
- E, 38 feet to 2 Buds on
 Branch
- E, 62 feet
- E, 27 "
- W, 82 " to 49° line of S. & W.
 rect, and thence with, reversed,
 E, 73 feet to end of "48°" line
 with said land reversed, 5 lines,
 E, 72 feet
- E, 74 "
- W, 56 "
- E, 70 "
- E, 48 " to Beg. of Center
- W, 71 " to end of "N. 62° E." line
 the part of Center conveyed
 Isaac Webster to John Renshaw
 with it reversed (Comm.) 3 lines,
 58° W, 118 feet
- 34. S. 76° W, 26 feet
- 35. N. 17° W, 30 " to "56°" line of S. & W.
 Discovery, and thence with,
 36. N. 74° W, 16 feet to end of "53°" line
 of said land,
 37. S. 56° W, 72 feet to the part of said
 land conveyed by Thomas Renshaw Sr.
 to Thomas Renshaw Jr.
- 38. N. 39° W, 66 feet to the Beg. of said
 part
- 39. S. 71° W, 132 " to the "67°" line of
 S. & W. Discovery & thence with reversed,
 40. N. 61° E, 54 feet to end of "66°" line
 of said land & still thence with, reversed, 2 lines,
 41. N. 12° E, 28 feet
- 42. N. 41° E, 14 " to "6°" line of C. D. in
 Autumn
- 43. S. 86° W, 63 " to end of said line
- 44. South, 25 " to end of "S. 25 1/2° E" line
 of the part of said land conveyed by
 Joseph Renshaw to Garnett Crosson
- 45. S. 75° W, 98 1/2 feet to the "N. 0°" line of
 said land, and with it.
- 46. North, 198 feet to end of "75°" line of
 Webster's Inquisition
- 47. S. 80° W, 58 feet to 3 Hick. on W. side
 of a valley
- 48. N. 10° E, 44 feet to 3 W.D. on a ridge
- 49. West, 74 " to a white flint stone,
 S. 12° W, 77 1/2 feet from a R.O. sapling on
 W. side of a branch
- 50. North, 36 feet to a stone, S. 77 1/2° W, 36 1/2
 & 7 links from a Gum,
- 51. S. 74 1/2° W, 85 feet to a stone
- 52. West, 22 " to a W.D. & Hick on
 side of a hill.
- 53. S. 35° W, 114 feet to Robt. Morgan's part
 of E. Beg., and with it, reversed,
 54. S. 21 1/2° E, 143 feet to 2 R.O. & W.D., the
 Beg. of said part
- 55. S. 69 1/2° W, 192 feet to a W.D. said by Ig.
 Wharlan and Robt. Morgan to be
 a cor. of the obs. between the
 Isaac Webster to John Renshaw
 with it reversed (Comm.) 3 lines,
 58° W, 118 feet
- 56. S. 11 1/2° E, 18 feet to a R.O. on a hill,
 57. S. 38 1/2° W, 80 " to a stone
- 58. S. 46 1/2° E, 52 " to a Hick. on side
 of a hill.

112- The Deer Park, continued

57. S. 38 1/2° W., 26 paces to a stem - 60. S. 46 1/4° E., 90 paces to a B.L.O. & 3 Ch. on side of a sharp point and by, &c.

113- Bussey's Tranquility - Sur. 12 Aug. 1790 for Bennett Bussey Esq. orig. p. 652

for 180 1/4 acres. A resurvey on five parcels of land as follows; 1. part of Hewitt's Range (gr. to

..... for ac.) 99 1/4 ac.; 2. part of Corkins' Lot (gr. to for ac.) 53 1/2 ac.; 3. part of Tricks and Things (gr. to for ac.) 2 ac.; 4. part of Surveyor's Point (gr. to for ac.) 7 ac.; and 5. part of Rockey Point (gr. to for ac.) 18 1/2 ac.

Beginning at a W.D. & Gun the original beg. of Corkins' Lot, and

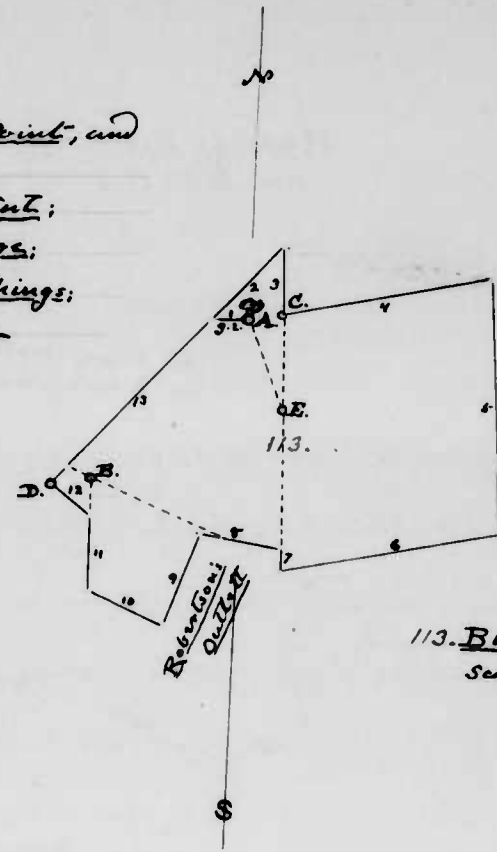
- | | |
|---|--|
| 1. S. 89° W., 20 paces to a stem | 8. N. 81 1/2° W., 43 1/2 paces with said line reversed, to a stem, |
| 2. N. 42 1/2° E., 56 " to a stem in "giving" line of <u>Hewitt's Range</u> and with said line reversed, | 9. S. 19 1/2° W., 53 paces, still with said land reversed to a stem |
| 3. S. 8 1/2° E., 37 paces to a stem | 10. W. N. W., 45 paces to a stem and Gun sapling |
| 4. N. 77 1/2° E., 113 " " " in "2" line of said land, and thence with | 11. North, 39 1/2 " to stem, N. side <u>Wentley's run</u> , and up and with said Run |
| 5. S. 4 1/2° E., 137 1/2 paces to a stem at its end, "N° 3." | 12. N. 59° W., 26 paces to a point in said Run S. 42 1/2° W., 17 paces from a stem on the N. side thereof, and |
| 6. S. 77 1/2° W., 120 " to stem "N° 4," and with "giving" line of <u>Hewitt's Range</u> | 13. N. 41 1/2° E., 123 paces to a stem at end of "16" line of this resurvey, and by, &c. |
| 7. N. 1 1/2° W., 11 paces to stem in "7" line of <u>Robertson's Outlet</u> | |

114- Myers' Favour - Sur. 17 Dec. 1792 for Henry Myers, 14 1/2 acres orig. p. 66

of vacant land - Adjoining Mount Pleasant, Thomas Poter's land, &c. Beginning at S.W.D. saplings on W. side of a short draft running into Little Creek, the beg. of (Mordcai Amos') Normandy.

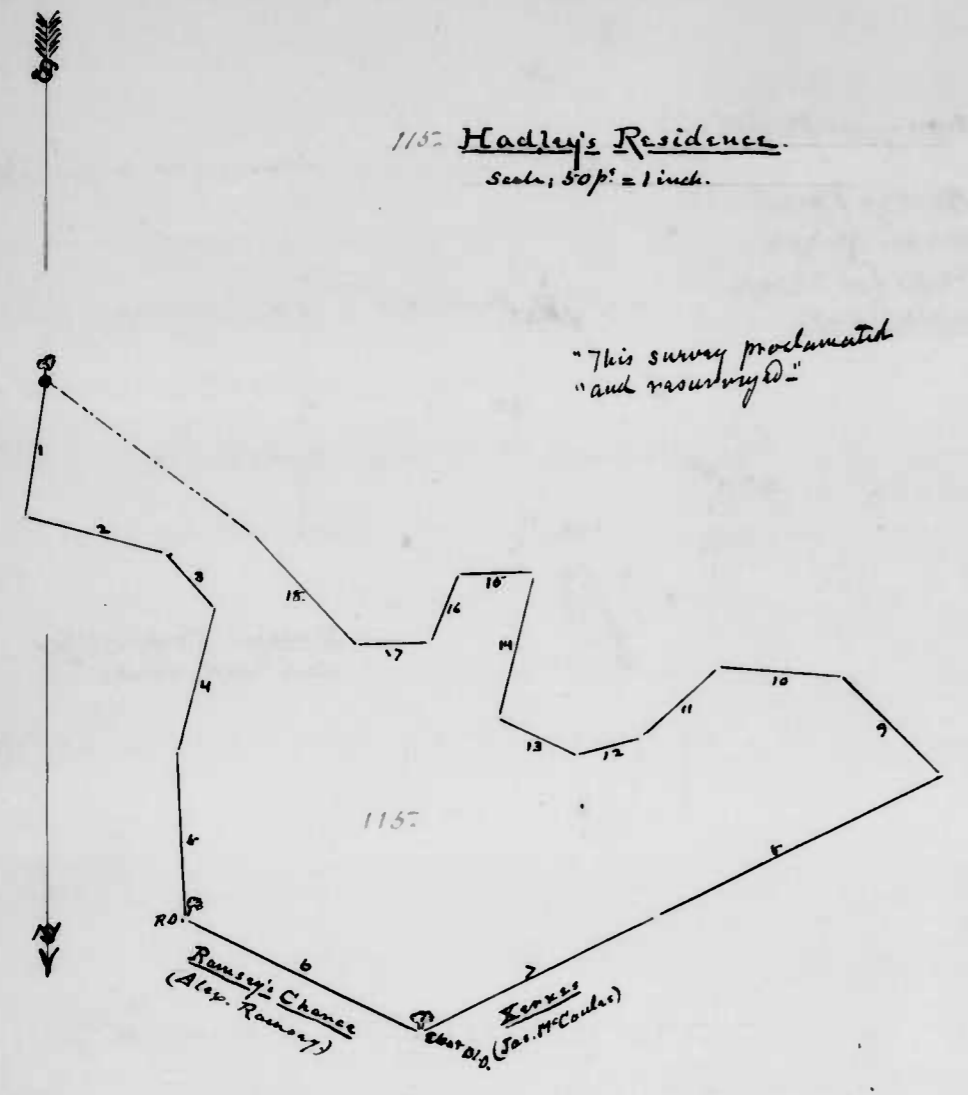
- | | |
|--|------------------------|
| 1. S. 30° E., 27 1/2 paces to "6" line of <u>Joshua's Forest</u> (by Comm.) and with it, | 3. N. 34° W., 30 paces |
| 2. S. 44° W., 82 paces to a stem at its end, placed by Comm. | and by, &c. |

- A. By. of part of Surveyor's Point, and of this resurvey;
- B. By. of part of Rockey Point;
- C. " " " Hewitt's Range;
- D. " " " Tricks and Things;
- E. " " " Corkins' Lot.




113. Bussey's Tranquility - Scale 100 paces = 1 inch.

115. Hadley's Residence.
Scale: 50 p^t = 1 inch.



"This survey proclaimed
and resurveyed"

116. Brown's Flying Union.
Scale: 50 p^t = 1 inch.



115. Hadley's Residence - Sur. 3 Nov. 1791 for John Hadley, 101 1/2
D.S. p. 66.

Comm. by D.C. P. 66 II.
9. " from Office
" " signed by
" J. Kelly
" Clark, d.S.
across vacant land in Harford County and prob.
ably a small part in Baltimore County. Be-
ginning at a Sp. O. sapling and a stone on a hill, and -

- | | |
|--|---|
| 1. N. 10° E., 37 p ^t . | 10. S. 85° E., 33 p ^t . |
| 2. N. 76° W., 38 " | 11. N. 48° E., 28 " |
| 3. N. 41° W., 20 " | 12. N. 75° E., 18 " |
| 4. N. 15° E., 40 " | 13. S. 64° E., 23 1/2 " To 2 small RO. |
| 5. N. 2° W., 45 " To a R.O. by a spring, and | 14. S. 14° W., 40 " To a W.D. sapling on |
| round of Alex. Ramsay's <u>Ramsay's Chances</u> | W. side of a 2 ^d corner |
| 6. N. 64° W., 70 p ^t . To 2 saplings, a Ch. 15. East, 20 p ^t . | |
| To B.S.D. on side of a hill on | |
| round of said land, and also of | 16. N. N.E., 20 " |
| James McCoules' <u>Saxces</u> and <u>W. with</u> | |
| 7. S. 64° W., 70 p ^t . To a Ch. scion W. of, | 17. East, 20 " |
| 8. S. 64° W., 70 " To a W.D. sapling | 18. S. 43° E., 41 " To a W.D. in a hollow |
| 9. S. E., 38 " " " " " | near head of a glade |
| | and by, &c. ("9. 2 = S. 7 1/2° E., 24 1/2 p ^t "
D.C.) |

Patrick Doran's
book page 122.

116. Brown's Flying Union - Sur. 1 Aug. 1791 for John Thomas
orig. p. 68.

Brown, 5 1/2 acres vacancy - Beginning at a R.O.
on S. side of the mouth of King's Creek, and in
the E. S.E. line of God's Providence, and -

- | | |
|---|--------------------------------------|
| 1. E. S.E., 14 p ^t into Bush River | 4. N. 37° W., 34 p ^t |
| 2. N. 31 1/2° E., 16 " with " " | 5. N. 79° W., 9 " across the point |
| 3. N. 17° W., 10 " | of a sand bar into King's Creek, &c. |

~~The Survey Scott's - Sur. 4 Jan. 1792 for Daniel Scott, 280
acres. A remnant of Scott's Discovery (gr
to Daniel Scott for) 290 acres adding to same~~

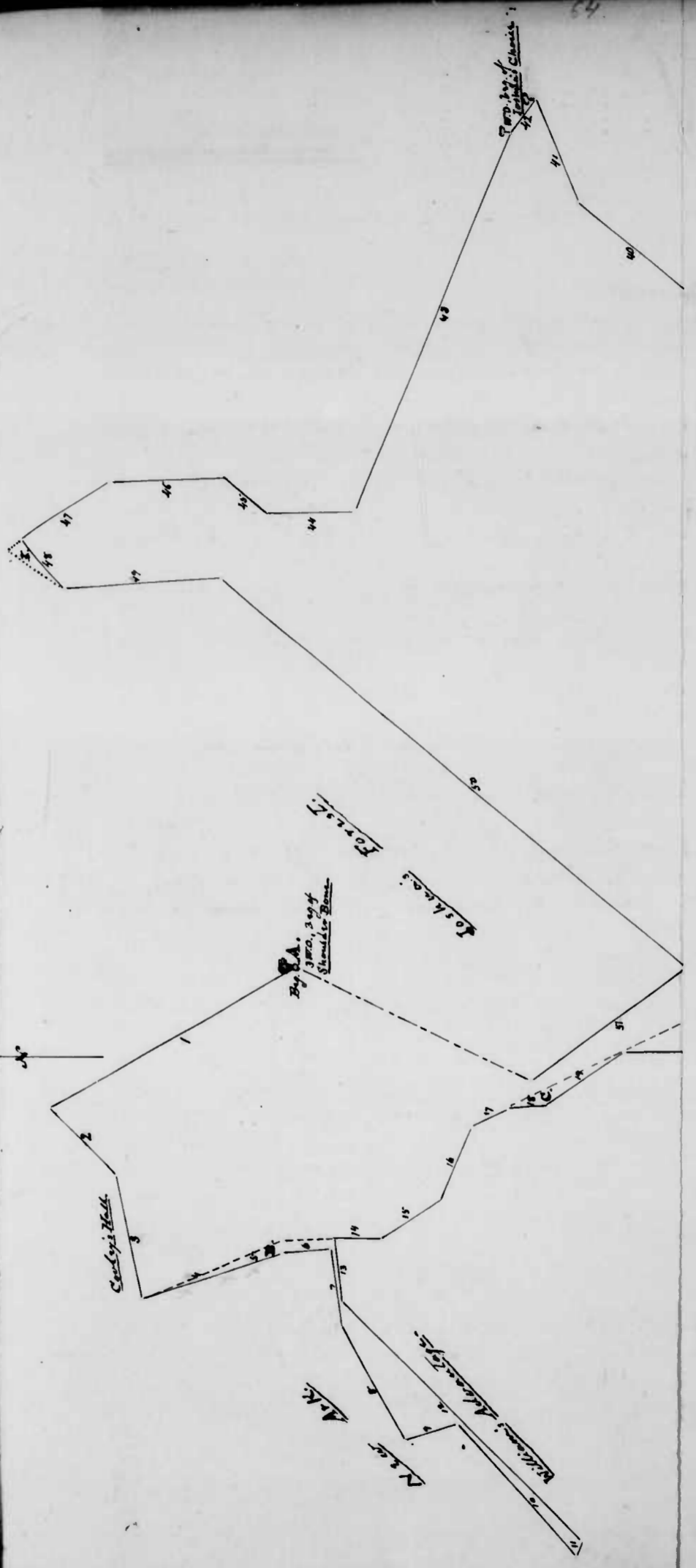
plus and 2 ac. varying and deducting 4 ac. part of, &c.

117 - Normandy ^{Re-surveyed} - Sur. 13 June 1792, for John Rutledge for 465 1/2
orig. p. 62 - ^{Normanda} acres - a survey of Normandy (gr. 11 Aug.
Patrick Donohoe's book, pages 131, 132 - (P)
1788 to John A. Honour for 475 ac.) 442 ac.,

less 3 1/4 ac. part of ^{Joshua's Forest}, and adding 2 1/2 ac. varying in form par-
cels containing respectively (1) 7 ac.; (2) 1/2 ac.; (3) 5 ac.; (4) 3/4 ac.; (5) 2 ac.; and
(6) 1/2 ac.; (7) 8 1/2 ac. - Beginning at 3 W.O. saplings on W. side of
a short draft of leading into N. side of Little Creek,

then by of the original end of Shoulder Bone, and
running with the original, 3 times]

- | | |
|---|---|
| 1. N. 30° W., 103 paces to a stone | 16. E. S. E., 28 paces still with the original to a W.O. sapling 27 in gable; still there with |
| 2. S. W., 33 " to a stone of Matt. Cook's <u>Cook's Hall</u> [Cowley] | 17. S. 26° E., 15 paces to the "6 th " line of William's <u>Advantage</u> , and there with, to its end |
| 3. S. 77° W., 47 paces to a Sp.O. <u>Therap</u> , and of Robert Kerkwood's <u>New Ark</u> and with <u>New Ark</u> now ended, 7 times | 18. S. 7° E., 14 paces still with said land reversed, 3 times |
| 4. S. 19 1/2° E., 35 paces to a B.P.O. | 19. S. 35° E., 34 paces |
| 5. S. 17° E., 19 " to a Sp.O. | 20. South, 94 " |
| 6. S. 4° E., 17 " to a W.O. | 21. S. 35° W., 33 " to "3 rd " line of James' <u>Inlet</u> and there with, |
| 7. S. 81° W., 28 " to a stone | 22. East, 9 paces to "9 th " line of the original, and with it, |
| 8. S. 61° W., 48 " to a stone by a branch | 23. S. 20° W., 19 paces to a stone at its end, |
| 9. S. 17 1/2° E., 20 paces to a W.O. of <u>New Ark</u> , | 24. N. 70° E., 40 " |
| 10. S. 48° W., 66 " | 25. N. 55° E., 19 " to "giving" line of <u>John's Lot</u> |
| 11. E. S. E., 5 1/2 " to the "SW, 162 p." line of <u>William's Advantage</u> . (116 ac., see for <u>William's</u> <u>Grass</u>) and, with said line, | 26. S. 35° E., 9 paces to "1 st " line of James' <u>Inlet</u> and there with, |
| 12. N. E., 124 paces to its end, | 27. N. 50° E., 53 paces to a stone at the end of <u>J.I.</u> , a bound of the original, |
| 13. N. 84° E., 22 " to "5 th " line of the original, and there with | 28. S. 60° E., 36 paces |
| 14. South, 17 paces to 2 W.O. saplings, at its end, and still with original, 3 times | 29. S. 20° E., 10 " to "6 th " line of <u>J.I.</u> and there with, |
| 15. S. 34° E., 26 paces to a W.O. | 30. S. 55° W., 63 paces to "1 st " line of <u>John's Lot</u> , and with it, |
| | 31. S. E., 19 1/2 paces to its end, |



plus and 2 an. vacancy and deducting 4 an. pond of, &c.

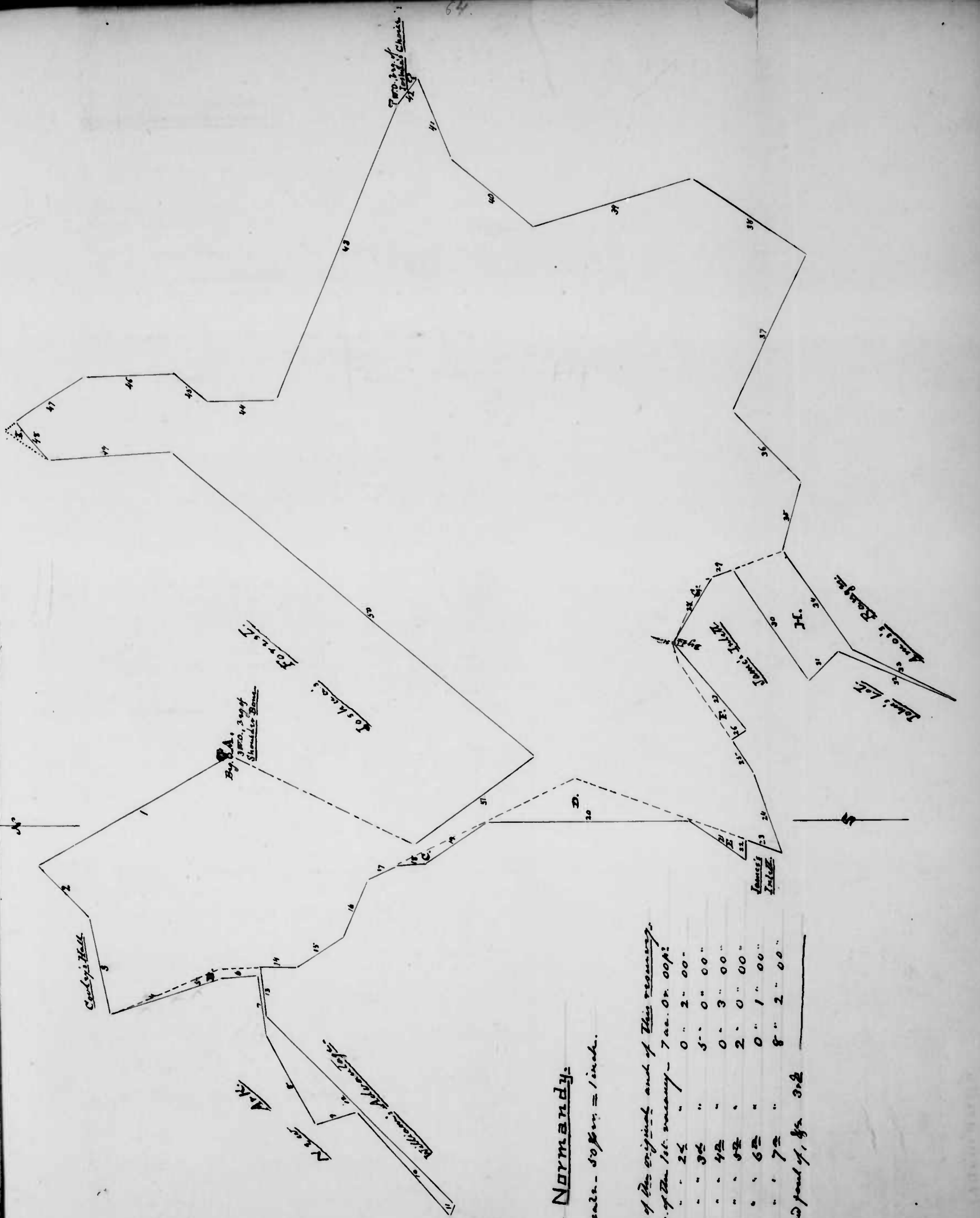
117 - Normandy - Resurveyed - Sur. 13 June 1792, for John Rutledge for 465 1/2

orig. p. 62 - Normandy - a survey of Normandy (gr. 11 Aug. 1788 to John A. Howe for 475 ac.) 442 ac.,

less 3/4 ac. pond of, and adding 2 1/2 ac. vacancy in seven parcels containing respectively (1) 7 ac.; (2) 1/2 ac.; (3) 5 ac.; (4) 3/4 ac.; (5) 2 ac.; (6) 1/2 ac.; (7) 8 1/2 ac. - Beginning at S.W.O. sapling on W. side of a short draft of leading into N. side of Little Creek,

then by of the original and of Shoulder Beam, and running with the original, 3 lines,

- 1. N. 30° W., 103 paces to a stone
- 2. S. W., 33 " to a stone of Math. Cook's Cook's Hall [Cowley]
- 3. S. 77° W., 47 paces to a Sp. O. through, and of Robert Kenwood's New Ark and with New Ark river, 7 lines,
- 4. S. 19 1/2° E., 35 paces to a B.O.
- 5. S. 17° E., 19 " to a Sp. O.
- 6. S. 4° E., 17 " to a W.O.
- 7. S. 81° W., 28 " to a stone
- 8. S. 61° W., 48 " to a stone by a branch
- 9. S. 17 1/2° E., 20 paces to a W.O. of New Ark,
- 10. S. 48° W., 66 "
- 11. E. S. E., 5 1/2 " to the S.W. 162 paces line of William's Advan. Edge. (116 ac., sur. for William's) and, with said line,
- 12. N. E., 124 paces to its beg,
- 13. N. 84° E., 23 " to "5th" line of the original, and thence with,
- 14. South, 17 paces to 2 W.O. saplings, at its end, and still with said,
- 15. S. 34° E., 26 paces to a W.O.
- 16. E. S. E., 28 paces still with the original to a W.O. sapling 29 in gable; still thence with,
- 17. S. 26° E., 15 paces to the "6th" line of William's Advan. Edge, and thence with, to its beg,
- 18. S. 7° E., 14 paces still with said land reversed, 3 lines,
- 19. S. 35° E., 34 paces
- 20. South, 94 "
- 21. S. 35° W., 33 " to "3rd" line of James' Inlet and thence with,
- 22. East, 9 paces to "9th" line of the original, and with it,
- 23. S. 20° W., 19 paces to a stone at its end,
- 24. N. 70° E., 40 "
- 25. N. 58° E., 19 " to "giving" line of John's Lot
- 26. S. 35° E., 9 paces to "1st" line of James' Inlet and thence with,
- 27. N. 50° E., 53 paces to a stone at beg of J.I., a bound of the original,
- 28. S. 60° E., 36 paces
- 29. S. 20° E., 10 " to "6th" line of J.I. and thence with,
- 30. S. 55° W., 63 paces to "1st" line of John's Lot, and with it,
- 31. S. E., 19 1/2 paces to its end,



117 - Normandy.

Scale - 50 paces = 1 inch.

A. Beg of the original and of this resurvey.

B. Beg of the 1st survey - 7 ac. or 00p.

C.	24	0	2	00
D.	34	5	0	00
E.	42	0	3	00
F.	82	2	0	00
G.	62	0	1	00
H.	72	8	2	00

I. Land pond of, &c. 3 1/2

In NY Times Sunday July 5 1931
appeared 39 names of Frenchmen who fell
in Revolutionary War, overlooked in all
printed records

among them is

Jean-Baptiste Honore of the Regiment
de Bourbonnais, b. at Amiens, died
Mch 29 1782 in the Williamsburg Vir-
ginia Hospital

a John A Honore was granted by
Patent 11 Aug 1788 Normanda 475 A.

A resurvey of this 13 June 1792 of
John Rutledge for 405 $\frac{1}{4}$ A "Normandy"
see D.S. No 117 & Plat

117 - Normandy - continued -

- 32. SSW, 60 fms. To a stem at end of "1st. line of Abyssinia (gr. to James Madden) and on bound. of William Amos (of Fair Amos' Range, and with said land ^{to be reversed}, 2 lines,
 - 33. N. 25° E., 53 fms. To a stem
 - 34. N. 54½° E., 56½ " To end of "14th" line of the original, being a point S. 20° E., 27½ from a W.D. thereof, and with original, 13 lines,
 - 35. S. 76° E., 34 fms
 - 36. N.E., 46 "
 - 37. S. 64° E., 82 " To a stem where stand a W.D. sapling
 - 38. N.E. by N., 64 fms.
 - 39. N. 17° W., 78 "
 - 40. N. 40° E., 50 "
 - 41. E. N.E., 41 fms. To a stem, E.N.E. 1/8 from a W.D. sapling, E. side of a branch,
 - 42. N. 53° W., 15½ fms. To a W.D. the beg. of Joshua's Choice
 - 43. W. N.W., 150 fms.
 - 44. North, 32 " To a Hick.
 - 45. N. 40° E., 20 " To a stem between a Hick & W.D.
 - 46. North, 40 fms. To a stem of the original
 - 47. N. 31½° W., 28 fms. To "10th" line of Joshua's Forest and thence,
 - 48. S. 77° W., 25 fms. To its beg., and with J.E. reversed, 3 lines,
 - 49. S. 3° E., 57 fms.
 - 50. S. 40° W., 221 "
 - 51. N. 37° W., 70 "
- and by, &c.

118 - Jane's Delight Enlarged - Sun 5 Jan. 1792 for Robert

^{orig. p. 69}
 Kirkwood for 329 acres. Partly in Baltimore County. A nursery on Jane's Delight, (gr. 1st Aug. 1790 to said Kirkwood for 148½ ac.) 147 ac., with vacant land added in three parcels, as follows - (1) 167½ ac.; (2) 2¼ ac.; and (3) 12½ ac., in all 182 ac. Beginning at a W.D. sapling on the S. side of a branch of Deer Creek the last bound of the original and the beg. of Old Man's Meadow (sur. for Thomas Ayers) and, with the latter tract, 7 lines -

- 1. S. 86° E., 16 fms. To a W.D.
- 2. N. 52° E., 39 " To a stem at 2 Ch.
- 3. N. 33° W., 30 " To a rock,
- 4. N. 11° W., 13 " To a stem at a Ch.
- 5. N. 31° E., 30 " To a W.D.
- 6. N. 79° E., 32 fms. To a Ch.
- 7. N. 21° W., 22 " To a Hick sapling near a long creek, on N. side of said Run, a bound of O.P.R.
- 8. N. 62° W., 122 fms.
- 9. N. 55½° E., 32 " To 2 small trees, a R.D. and a Ch.

See Jan. 5. Sur. field book 2. also - (Sh. Wars. p. 28 Dec. 1791.

118 - Jane's Delight Enlarged, continued -

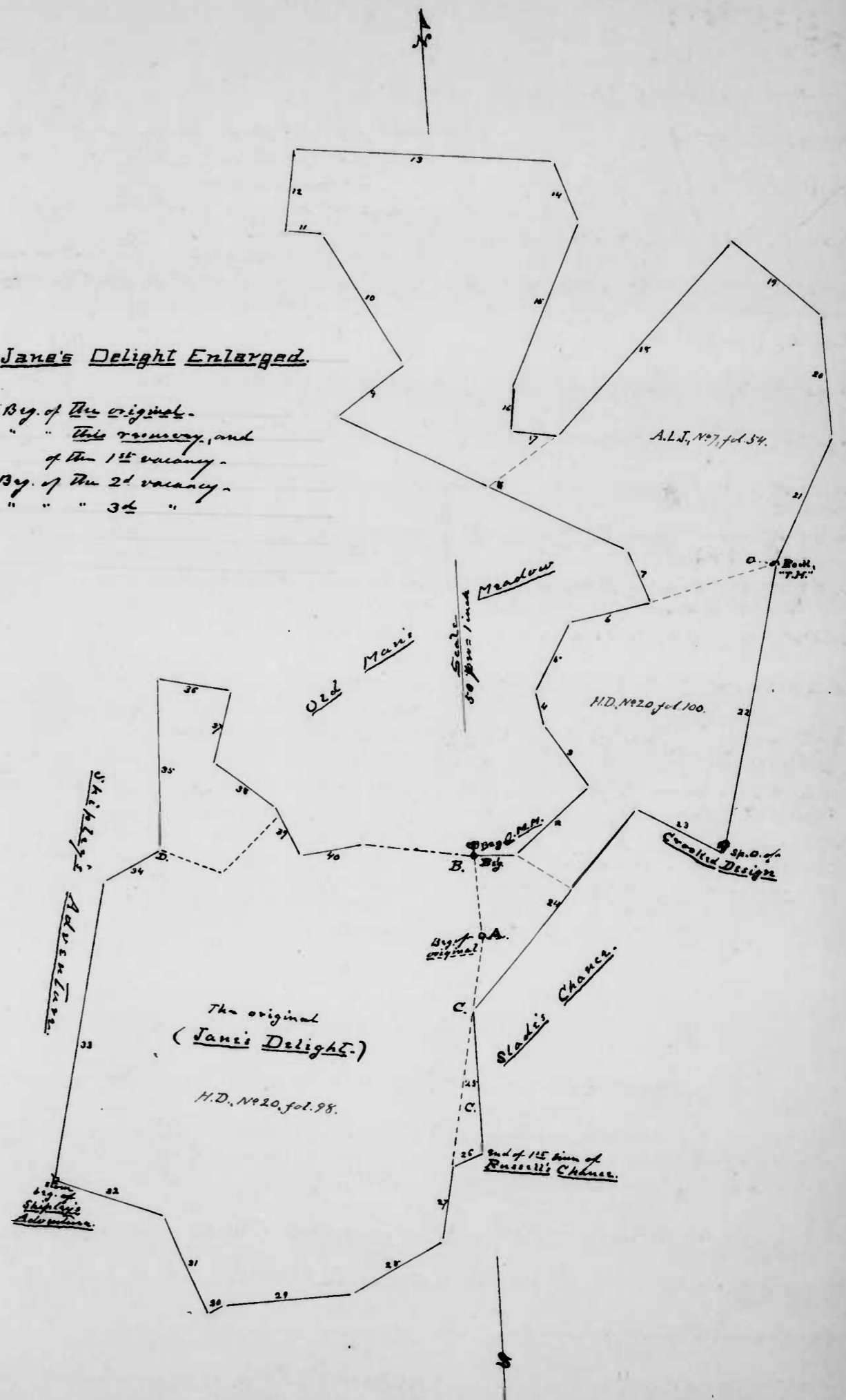
- | | |
|--|--|
| 10. N. 28 1/2° W., 60 fms. | 25. S. 1° E., 58 fms. To end of 1 1/2" line of Russell's Chance (sur. for Thomas Russell) |
| 11. N. 53° W., 14 " | 26. S. 70° W., 13 1/2 fms. to 1st. line of original and with said line |
| 12. N. 10° E., 32 " To a Ch. sapling, | 27. S. 11° W., 28 1/2 fms. to a stump at its end, also a bound of Russell's Chance, and with the original, 7 fms., |
| 13. S. 83 1/2° E., 100 " To a B.P.O. on E. side of a hill | 28. S. 62° W., 41 fms. To a B.P.O. |
| 14. S. 19° E., 25 1/2 " To a W.D. sapling, | 29. West, 49 " To a Sp. O. |
| 15. S. 25° W., 69 " To do. | 30. S. 61 1/2° W., 6 " To a Ch. |
| 16. S. 7° W., 16 1/2 " To a Ch. sapling, | 31. N. 21° W., 42 " To a stump at a B.P.O. |
| 17. S. 80° E., 18 " To do. on a hill | 32. N. 69° W., 44 " To a stump & small Hick. the top of Shipley's Adventure, |
| 18. N. 46° E., 101 " To a W.D. among seven rocks, | 33. N. 13° E., 117 fms. To a Ch. |
| 19. S. 48° E., 46 fms. To 2 W.D. saplings about 2 1/2" on E. side of a branch, | 34. N. 62 1/2° E., 25 " To a Ch. on a barren hill... of the original and of Shipley's Adventure |
| 20. S. 1° E., 47 fms. To 2 Ch. saplings | 35. N. 2 1/2° E., 66 fms. To a Ch. & small Hick. on a hill of Sh. Ad. |
| 21. S. 28° W., 54 " To a large rock "T.H." | 36. S. 79° E., 28 fms. To a stump where stand a B.P.O. sapling of O.M.H. and with it. |
| 22. SW. by S., 109 " To a Sp. O. of Crook's Design (sur. for Thomas Hope) with said line | 37. S. 17° W., 30 fms. To a Ch. |
| 23. S. 60° E., 38 fms. To 2 nd line of Slade's Chance (sur. for William Slade (of Texas) and with said line | 38. S. 52° E., 30 " To a Ch. & B.P.O. sapling, |
| 24. S. 62° W., 114 fms. To 2 W.D. saplings from one root, 2 nd bound of S.C. and still with said line | 39. S. 23° E., 22 " To a Hick. sapling |
| | 40. N. 81° E., 24 " To a W.D., last bound of O.M.H. and a bound of the original and by, &c. |

119 - Not named Sur. 15th Mar. 1792 for William Richardson for 168 acres. A survey of Stoney Bottom (gr. 15th Feb. 1774 for William James for) 170 ac. including (20 ac. part of Bond's Enlargement and Bond's Forest, and 7 ac. part of Charles's Bounty) 27 ac. part, &c. and adding 25 ac. vacancy. Under a Warrant to survey this tract, Jarrett's Discovery and part of Charles's Bounty. Beginning at the end of the 1 1/2" line of Charles's Bounty and running, with the second line thereof,

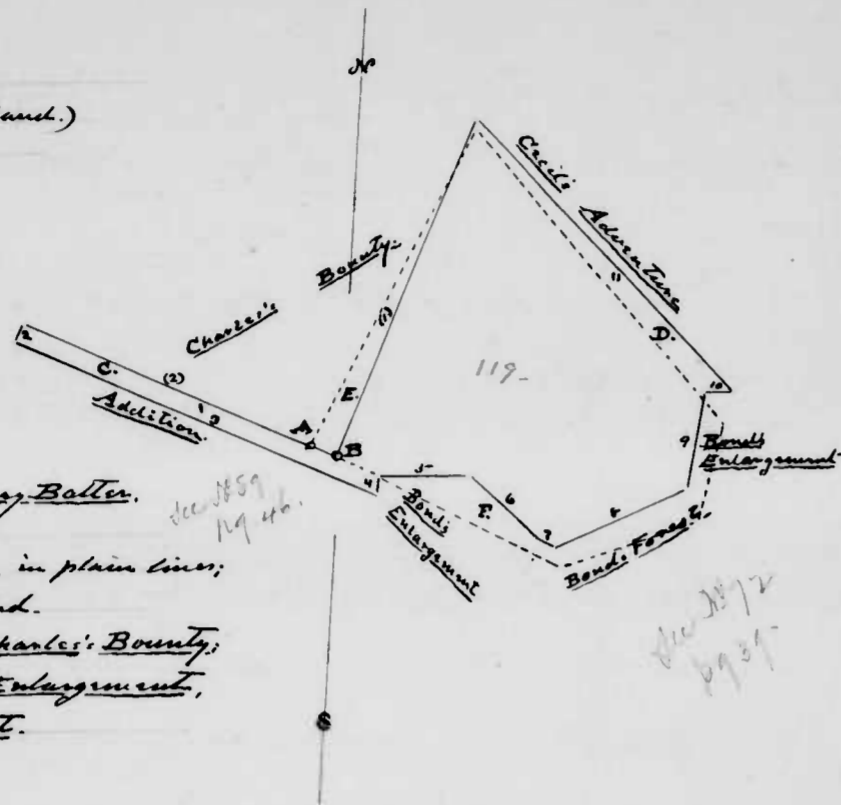
- | | |
|---|--|
| 1. N. 70 1/2° W., 182 fms | 3. S. 70 1/2° E., 210 fms. with Add ⁿ to 4 th E. line of Bond's Enlargement, |
| 2. S. 19 1/2° W., 10 " To Addition (W. Jones) | 4. N. 4° W., 9 fms. with said line to its end, |

118 Jane's Delight Enlarged.

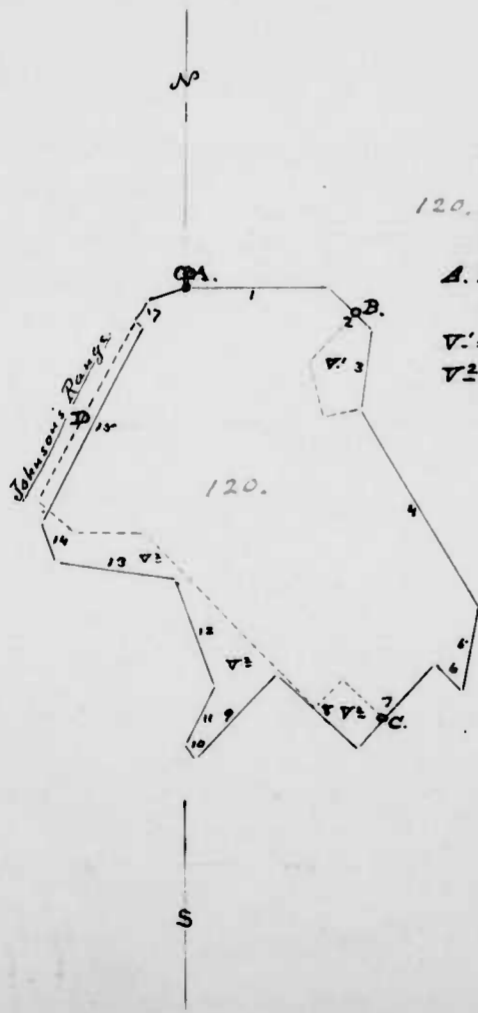
- A. By of the original.
- B. " " This survey, and of the 1st vacancy.
- C. By of the 2^d vacancy.
- D. " " " 3^d "



119.
(William Richardson's land.)
Scale; 100 ft. = 1 inch.



A. Beg. of the original, String-Batter,
in broken lines;
B. Beg. of this recovery, in plain lines;
C. & D. Vacant land added.
E. Land taken away by Charles's Bounty;
F. Land part of Bond's Enlargement,
and Bond's Forest.



120. Cooper's Chance Enlarged Again.
Scale, 100 ft. = 1 inch.
A. Beg. of the original and of the
recovery.
V¹ = 1¹/₂ vac.; B, beg. thereof.
V² = 2¹/₂ " C. " "

119 - (Not measured) continued

- | | |
|---|---|
| 5. N. 86° E., 50 " | 9. N. 7° E., 54 " |
| 6. S. 49° E., 50 " | 10. N. 86° E., 17 " To <u>Cissell's [Creeks]</u>
<u>Adventures</u> and with it, <u>revised</u> , |
| 7. E. S. E., 10 " To <u>Bond's Forest</u> , and
with it, | 11. N. 48° W., 200 feet. To 1st line of
<u>Charles's Bounty</u> ,
and by, &c. |
| 8. N. 63 ¹ / ₂ ° E., 76 " To <u>Bond's Enlargement</u> ,
and with it, 2 times, | |

120. Cooper's Chance Enlarged Again - Sun 24 near 1792 per
orig. p. 715
John Linn's field book
LXXX - 7
Henry Cooper for 211¹/₄ acres. A recovery of
Cooper's Chance Enlarged (gr. 28 June 1771 to
Henry Cooper for) 187 ac., excluding 4 ac. part of Johnson's
Range, and adding 28¹/₄ ac. vacant land in two parcels.
Beginning at
the beg. of the original, and -

- | | |
|--|---|
| 1. East, 77 feet | 10. N. 24° W., 7 feet |
| 2. S. E., 32 " | 11. N. 25° E., 36 " |
| 3. S. 7 ¹ / ₂ ° W., 42 " To end of the N. 89° E.,
20 ¹ / ₂ feet line of the original, | 12. N. 21 ¹ / ₂ ° W., 62 " |
| 4. S. 30° E., 122 feet | 13. N. 83° W., 64 " |
| 5. S. 11° W., 46 " | 14. N. 20 ¹ / ₂ ° W., 22 " |
| 6. N. W., 20 " | 15. N. 26 ³ / ₄ ° E., 118 " |
| 7. S. W., 61 " | 16. N. 63 ¹ / ₂ ° W., 4 " |
| 8. N. 46 ¹ / ₂ ° W., 60 " | 17. N. 29° E., 11 " To end of the "N. 29° E."
line of the original
and by, &c. 42, N. 67 ¹ / ₂ ° E., 28 ¹ / ₂ " |
| 9. S. 43 ¹ / ₂ ° W., 65 " | |

1212 - The String - (Forwood's) Sun 7 April 1791, per John Forwood
orig. p. 715
for 10 acres vacant land - Beginning at the end
of the "N. 50° E., 11¹/₂ feet" ^(4E) line of Brother's Addition, and
1. S. 40° E., 12 feet "from the Creek"; 3. N. 2° E., 12 feet to the "S. 48° W., 59¹/₂ feet"
line of Mount Pleasant &
2. N. 9° E., 24 " 4. S. 48° W., 20 feet thence with to its end.

121 - The String (Forwoods) continued -

- | | |
|---|--|
| 5. North, 57 p.m. with <u>ME. Pleasant</u> | 10. N. 79° W., 6 p.m. |
| 6. N. 30° E., 13 " do. to | 11. S. 11° W., 65 " |
| "15" line of <u>Success</u> & <u>Warrick</u> with | |
| 7. N. 78° W., 8 p.m. to its end, and still with said land, 2 lines. | 12. S. 39° E., 60 " to end of "N." line of <u>Brother's Addition</u> |
| 8. N. 37½° W., 63 p.m. | 13. South, 70 p.m. to end of "N. 10° W., 14 p.m." line thereof |
| 9. N. 11° E., 60 " to Samuel Webb's <u>Neglect</u> | and by, &c. |

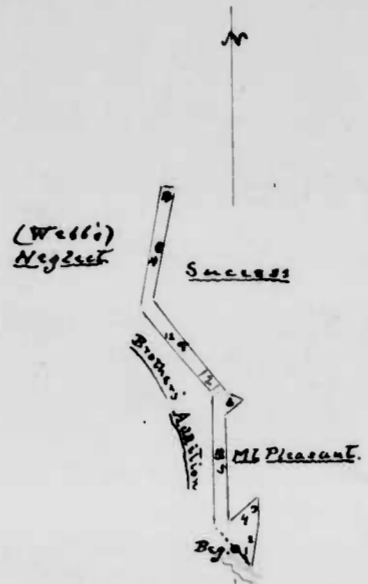
122 - Legendmain. Sur. 6 June 1792 for Henry Adam Sutton for Orig. p. 72 - *and granted 18 Nov. 1795 to Thomas Sutton*
 40 acres vacant land - On Deer Creek. Begin-
 ing at a rock, "E.A.S." on the W. side of and 6 feet
 from said Creek, and -
 J.L. field book XVI*

- | | |
|--|-----------------------|
| 1. N. 42° E., 40 p.m. | 5. N. 85° E., 38 p.m. |
| 2. S. 42° E., 40 " | 6. S. 6° E., 48 " |
| 3. S. 42° W., 64 " | 7. N. 74° W., 103 " |
| 4. S. 49° E., 34 " *15 p.m. to Hickory at Willy's Hexagon* | and by, &c. |

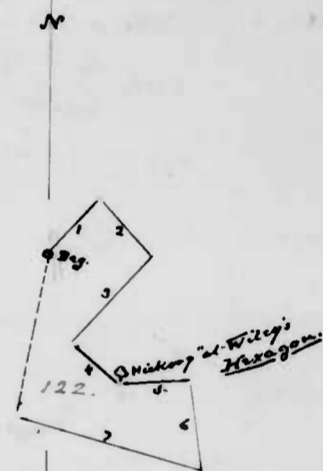
123 - Mount Vermont Secured - Sur. 6 Jan. 1794 for Joshua Crow and Edward Crow for 202 ac. Under a Proclama-
 tion Warrant executed upon Mount Vermont
 (as sur. 6 June 1792 for Henry Myers for 202 ac.) Beginning
 at a stone at end of the "N. 51° W., 28 p.m." line of James McCo-
 mas's land, and running thence -

- | | |
|--|---|
| 1. North, 14 p.m. to a stone | 6. S. 70° W., 9 p.m. crossing said line and said land, 4 lines, |
| 2. N. 10° E., 24 " to a stone | 7. West, 20 p.m. to a point "W.V., 1/2 p.m." from a Sp.O. sapling |
| 3. West, 20 " to a stone | 8. North, 40 p.m. to 2 W.O. saplings |
| 4. S. 60° W., 27 " to a stone | 9. S. 76° W., 63 " to stone "F.A." in a glade, a boundary of <u>Mount Vermont</u> , sur. for John Pritch, and with <u>ME.V.</u> , & wood, 3 lines - |
| 5. N. 32° W., 33 1/2 p.m. to a stone in the "S.E." line of Orr's Survey, | |

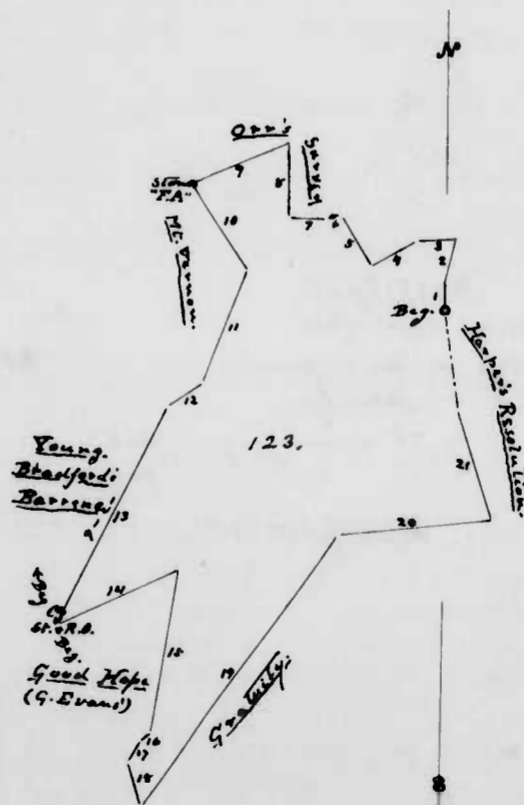
121 - The String (Forwoods)
 Scale - 100 p.m. = 1 inch.



122. Legendmain.
 Scale: 100 p.m. = 1 inch.



123 - ME Vermont Secured.
 Scale - 100 p.m. = 1 inch.



123- Mount Vermont Survey - continued

- 10. S. 34° E, 53 fms. to a stone, "F.A." in the side of a hill,
- 11. S. 21° W, 66 fms. to a W.D. sapling on W. side of a branch.
- 12. S. 60° W, 24 fms. to a W.D. sapling near top of a hill, last bound of Young Bradford's Barrens, (sur. for Geo. Amund & with its "giving" line,
- 13. S. 26° W, 130 fms. to a stone & R.O. its top, & the top of Good Hope (sur. for Griffith's corns) and with its "giving" line, reversed,
- 14. N. 63½° E, 71 fms. to end of its "75°" line, and still with G.H. lines,
- 15. S. 9° W, 90 fms. to a W.D.
- 16. S. 32° W, 12 fms. to a stone,
- 17. S. 15° E, 25 " to Grout's (sur. for H=19° Corns) & Smith, variously,
- 18. N. 35° E, 180 fms. to a stone & 2 R.O. saplings on side of a hill at end of 4th line of said land,
- 19. N. 82° E, 82 fms. to a stone at end of 3rd line of Harper's Revolution (sur. for Samuel Harper) & crossing said land, 2 lines,
- 20. N. 17° W, 60 fms. to a point, S. 53½° E, 1 ft. from a Ch., and by, &c.
- 21. S. 67° W, 7½ "

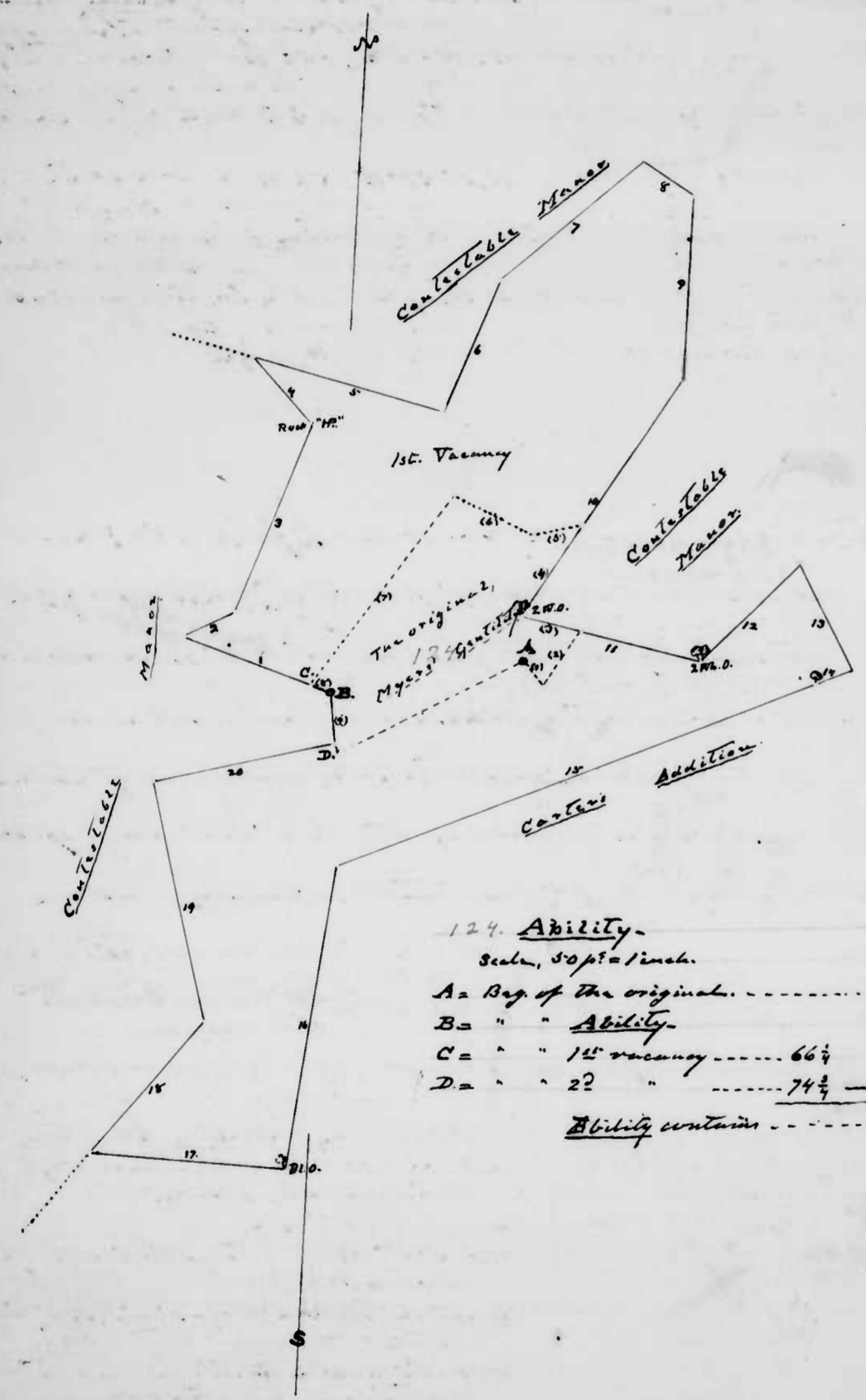
124- Ability - Sur. 15th June 1792, for Henry Myers, 163½ ac. or - Orig. P. 73 - 1 [land gr. To him]

A resource of Myers' Gentility (9th 11 April 1792)

Palmer's Dorcas book, page 134 - Ability

To said Myers, for) 22½ ac., with 141 ac. vacant in 2 parcels containing, (A) 66½ ac., (B) 74½ ac. land added. Beginning at a W.D. sapling and a W.D. sapling near Dixon's Spring (which empties into a branch of Deer Crank called the Great Branch) the last boundary of the original, and a boundary of Constable's Manor, and

- 1. N. 74° W, 50 fms
- 2. N. 60° E, 18 "
- 3. N. 18° E, 66 " to a plat rock 32"
- 4. N. W., 29 " to the "S. 77½° E, 91 1/2" line of Con. Manor, and with it,
- 5. S. 77½° E, 65 fms. to its end, and still with said land, 8 lines,
- 6. N. 19° E, 47 fms.
- 7. N. 46° E, 60 "
- 8. S. 60° E, 20 "
- 9. South, 60 "
- 10. S. 30° W, 93 " to 2 W.D. saplings from our west, a bound of the original
- 11. S. 80° E, 60 fms. to 2 W.D. ^{sap²} S. side of 9th Branch, bound of Con. Man.
- 12. N. 41° E, 46 fms.
- 13. S. 30° E, 38½ " to a point N. 65° E, 129 from a W.D. sap² 4 ft. on N.W. side of a large rock, of Carters' Addition,
- 14. S. 65° W, 12 fms. to said bound, and with said land, 3 lines,
- 15. S. 65° W, 166 fms.
- 16. S. 5° W, 100 " to a B.D. sap² of Carters' Addⁿ
- 17. West, 63 fms. to the N. 36° E, 90 1/2" line of Con. Manor, and thence,
- 18. N. 36° E, 57 fms. to its end, and still with said land, the following,
- 19. N. 16° W, 80 fms.
- 20. N. 74° E, 60 " and by, &c.



124. Ability
 Scale, 50 p^{ts} = 1 inch.

A =	Bay of the original	-----	22½ ac.
B =	" " <u>Ability</u>	-----	
C =	" " 1 st vacancy	-----	66½
D =	" " 2 nd "	-----	74½
	<u>Ability contains</u>	-----	141 ac.
		-----	163½ ac.

125- John's Expend. - Sur. 22 June 1792, for John Scarbrough, 279 ac.

Orig. p. 73²
Patrick Doran's
- book, pages 156-7-8
7th edition

A nursery (under a Warrant to survey for tracts
or parts thereof) on 'part of Clark's Dummocky in Antrim

(gr. 20 May 1725 to John Clark, for 350 ac.) 40 ac.; 2nd part
of Giles and Webster's Discovery (gr. 18 Oct. 1732 to Jacob Giles
and Isaac Webster, for 1119 ac.) as bounded by Commissioners, 29 ac.

3rd part of Ruckman's Enlargement (gr. to
for ac.) 219 ac., less ~~32~~ ^{of} Clark's Dummocky in Antrim

7 1/2 ac. in two parcels; of Thomas's Desire, 6 ac.; of Pearse Proclaimed,
4 1/4 ac. in two parcels; and of Abraham's Inheritance, 13 3/4 ac.) in
~~with~~ ^{all} ~~part~~ ^{of} Center, 32 ac., with 23 ac. value added in seven

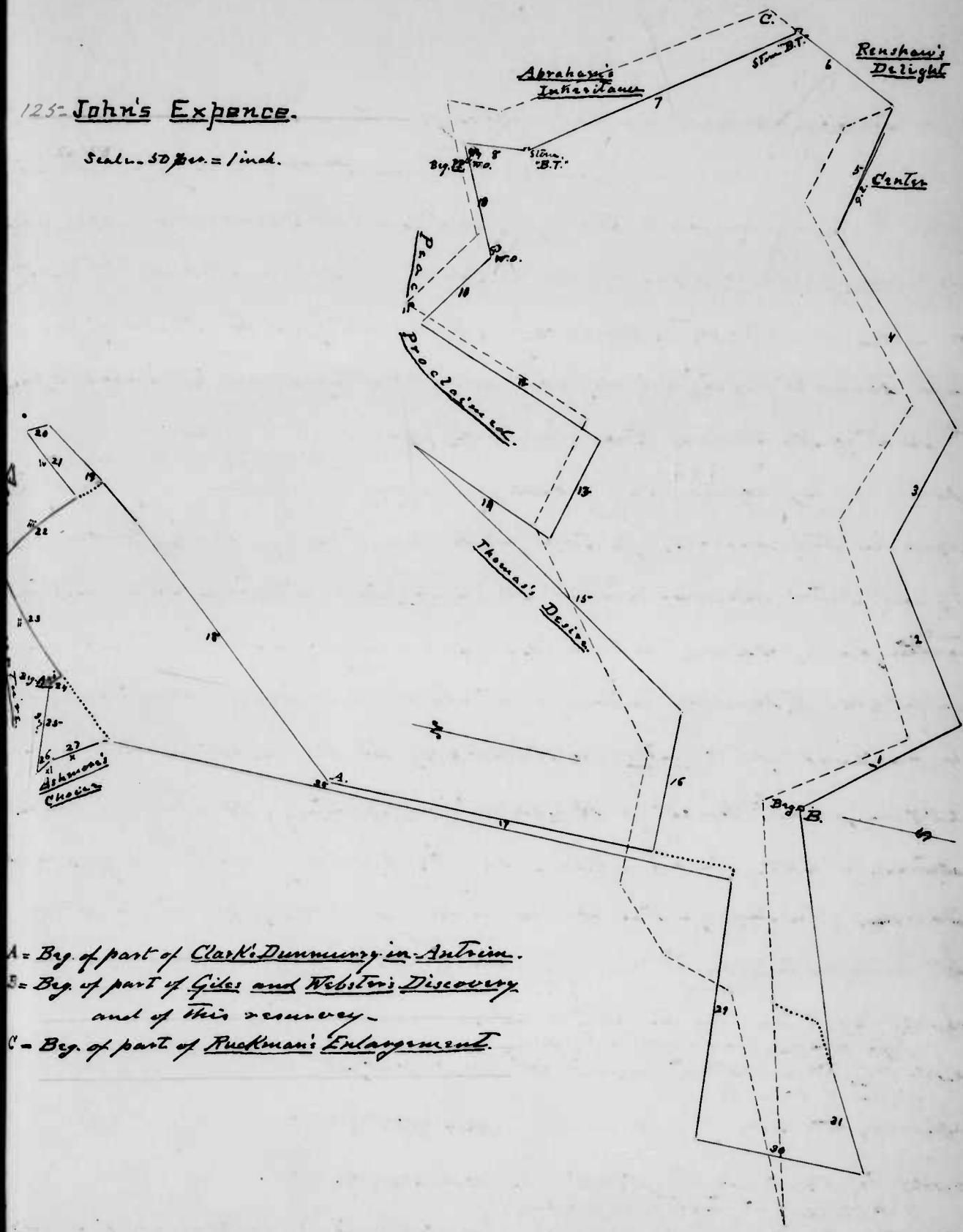
parcels. [The remaining tracts named in said Warrant
were "part of Center, gr. 16 Nov. 1749 to Isaac Webster for
258 ac., and "part of Roushau's Delight.] Beginning at a

stone... by 2nd W.D. ... (noted each by the E. side of a branch of Broad
Creek, the beg. of Tho: Roushau Sr.'s Deed of Gift to Tho:
Roushau Junr., and running with the second line of said Deed -

1. S. 39° E, 66 fms. to the "55th" line of G. & W. Diss. and with said line,
2. N. 58° E, 69 fms. to its end, and still with that land,
3. S. 74° E, 50 fms.
4. N. 46° E, 84 " to end of "14th" line of Center T. with its "giving" line,
5. S. 78° E, 51 fms. to Roushau's Delight
6. N. 26° E, 44 " to stone... B.T. (by Comm^s) at end of "21st" line of Abraham's Inheritance T. with said land
7. N. 36° W, 109 fms. to stone... B.T. thereof,
8. N. 4° W, 22 "
9. S. 65° W, 7 " to a W.D. the beg. of Pearse Proclaimed T. with, 5 lines,
10. S. 63° W, 36 fms.
11. N. 53° W, 36 "
12. S. 20° W, 78 "
13. N. 75° W, 41 "
14. NNE, 61 " to "3rd" line of Thomas's Desire, and thence with,
15. S. 33° W, 138 fms. to its beg. and, still with said land,
16. West, 52 fms.
17. North, 120 "
18. N. 42 1/2° E, 118 " to a stone... (by Comm^s) at end of "30th" line of G. & W. Diss.; and with said land, reversely, 2 lines,

125- John's Expend.

Scale - 50 fms. = 1 inch.



- A = Beg. of part of Clark's Dummocky in Antrim.
- B = Beg. of part of Giles and Webster's Discovery and of this survey.
- C = Beg. of part of Ruckman's Enlargement.

125- John's Expense; continued

19. N. 36° E, 48 fms.

20. N. 26½° W, 9 " To 4th line of Ash-
more's Adventure & termination,

21. S. 40° W, 31 fms. To its beg., and
still with said land, 3 lines, rev'd,

22. N. W., 41 fms

23. S. W., 30 "

24. N. W., 6 " To brs. of said land,
and with its "giving" line,

25. S. 87½° W, 33 fms. To "11th" line of
Ashmore's Choice, and with it;

26. S. 53° E, 7 fms. To its beg.,

27. S. 33° E, 19 " still with Ashmore's
Choice

28. South, 135° " To end of 4th line on the
"6th" line of Clark's Deal in between
and with that land, 2 lines,

29. S. 86° W, 96 fms.

30. South, 63 " To "67th" line of G.I.W.
Disc. and termination,

31. N. 61° W, 40 fms. To "1st" line of Reu-
shaw's Deal
and by, &c.

126- North Wales Corrected - Sun 5 Dec. 1792 per Jesse Jarrett
Dy. p. 76

To field book KCIX* per 103½ acres - a survey of North Wales (gr.
Patrick Donoh's book, page 147 - 2nd ed. To
also, 2d. field book CXVIII† for 83 ac.) 82½ ac.,

less 26¾ ac. part of Friendship; 1 ac. part of Moyn Meadow;

and 1½ ac. part of Hugh's Inheritance in all 29¼ ac. excluded;

with 50½ ac. vacancy added in two parcels containing

(1) 22¼ ac., and (2) 28¼ ac. respectively - Beginning at end of ^{9½} ~~11~~

on "1st" line of Hugh's Inheritance (sur. for Catherine Anderson) and with H.I.
6 lines

1. N. 48° W, 90½ fms. To a stone,

2. N. 42° E, 80 " To a stone,

3. S. 48° E, 18 " To a stone,

4. N. 20½° E, 26 " To stone & W.D. ^{#146} ²²

5. N. 36° E, 24 " To a stone, ^{#366} ^{28½} To B.D.

6. N. 52° E, 7 " To a well in a road of ^{#56} ^{6½}
H.I. and of O'Neill's Paradise,

7. N. 48° W, 11 fms

8. N. 79° W, 100 " ^[18th line is 23 2/3 fms. long]

9. N. 69° W, 55 "

10. S. 74° W, 38 "

11. S. 30° E, 28 fms. To "9th" line of
Friendship and termination,

12. S. E, 8 fms. To its end and with
said land, 4 lines, ^{#82}

13. N. 84° E, 32 fms.

14. S. 7° W, 30 " ^{#73}

15. S. 89° W, 20 " ^{#87}

16. N. W. by W, 60 " then, ^{#581}

17. S. 71° W, 37 " To "19th" line of Addition
to Jamies Forest, and then by

18. S. 64° E, 23 fms. To its beg., and
with said land & vacancy, 2 lines, ^{#742} ²³

19. East, 60 fms ^{N. 87½° E}

20. S. E, 212 " , and by, &c.

127a Slade's Last Shift - Sun. 30 Jan. 1792 for William Slade Jr.

Orig! p. 77a

and gr. 29 May 1797,

[or "of Ezekiel"] for 193 1/2 acres of vacant land.

* J.L. field book XCIX;
"Revised in Lib. J.C. N. 2 M. 1,
"folios 216, 4 examined by
"John Cokeman Reg. 103"

Beginning at a stone in and near the E. side

of a glade of Winter's Run and -

- 1. N. 70° E, 69 paces to end of 6 1/2 paces
- 2. S. 20° W, 53 1/2 paces
- 3. S. 80° E, 104 "
- 4. N. 75° E, 44 "
- 5. N. 80° E, 32 "
- 6. N. 20° E, 20 " and then,
- 7. S. 30 1/2° E, 3 " to a Ch. sapling of Evindale's Enlarged (see page Richard Hope)
- 8. S. 12° E, 18 paces to "W by S" line of Addition to James' Forest & thence with,
- 9. W by S, 17 paces to its end, and still with said land, 3 lines,
- 10. S. W., 85 paces
- 11. W. N. W., 80 "
- 12. South, 70 paces to Miscota
- 13. N. 67° W., 23 " to end of "115" line of Dines' Lot, and with said land, 4 lines
- 14. N. 67° W., 4 paces
- 15. S. 35° W., 10 "
- 16. S. 82° W., 24 "
- 17. S. 36° W., 23 " to the "giving" line of Armagh, and thence with,
- 18. N. N. E., 24 paces to a stone & Cherry tree where stood top of Armagh
- 19. W. N. W., 102 paces with said land to a line drawn S. 27 W. from W.D. the top of Heuley's Rapesee,
- 20. N. 27 E., 135 paces to a stone,
- 21. S. 74° E., 23 1/2 " to a stone

Patrick Down
west page 127

and by, &c.

1238 Craig's Discovery - Sun. 27 Nov. 1793 for Pierce Craigh

Orig! p. 77a

for 3 1/2 acres vacant land - Beginning at the

end of the "115" line of Addition to James' Forest,

and with said land, 4 lines -

- 1. E. 27 N., 40 paces
- 2. S. E. 27 E., 40 "
- 3. E. S. E., 40 "
- 4. S. S. E., 7 1/2 " to James' Forest
- 5. W. N. W., 38 paces with James' Forest
- 6. N. W. 27 W., 40 " - do -
- 7. W. by S., 40 " - do -

and by, &c.

129- New Addition - Sun. 27 Nov. 1793 for Pierce Creagh for
Orig. p. 78
J.L. field. Book XCIX. 21½ acres of vacant land - Beginning at
"From the Pleasant" - also
same, CXLVIII end of "17th" line of Addition to James Forest
 as settled by Commission, and, with said land reversely, 2 lines,
 1. S. 49½° E, 220 p^{er} N 33 E
 2. S. 29¼° W, 63 " 4. NE. by N., 69 p^{er}
 3. S. 27° E, 4 " 5. NW, 215 " to a stem,
and by, &c.

130- William's Delight - Sun. 10 Feb. 1788 for William Horner,
Orig. p. 78
 11 acres of vacant land - Beginning at the
 end of the "S. 73° E, 66 p^{er}," (the "2nd") line of
William's Chance and, with said line reversed -
 1. N. 73° W, 5 p^{er} 6. N. 82½° E, 26 p^{er}
 2. S. 7½° E, 17 " 7. N. 35° W, 40 "
 3. S. 8½° W, 24 " 7. N. 40° E, 38 "
 4. S. 8½° E, 58 " and by, &c.

131- Edenburgh - Sun. 28 June 1792, for William Amoss for
Orig. p. 78
 35¾ acres vacant land - Beginning at a Rock
 stem, the by. of Mount Pleasant and, with
 that land, 3 lines -
 1. East, 18 p^{er} 6. S. 40° W, 35 p^{er}
 2. North, 14 " 7. S. 62° E, 87 " To Parson's
Necessity, and with it, 3 times,
 3. N. 47° W, 10 " To Amoss's Range, 8. S. 60° W, 32 p^{er}
and with said land,
 4. N. 79° E, 41 p^{er} To Better than 9. S. 7° E, 28 "
Nothing,
 5. South, 7 " To Amoss's Range 10. S. 60° W, 38 " To Mt. Pleasant
and with it, 2 times,
and by, &c.

132- Wexford Resurveyed - Sun. 27 Oct. 1792 for John Love for
 Orig^l p. 79 - 115 acres. A resurvey on Wexford (gr. 10 June
 1734 to William Hunter for 100 ac.) 105 ac., with
 10 ac. vacancy added in two parcels (^(a) 7½ ac.; ^(b) 2½ ac.) by
 2¾° Var. Beginning at the beg. of the original, and with
 said land, 6 lines -

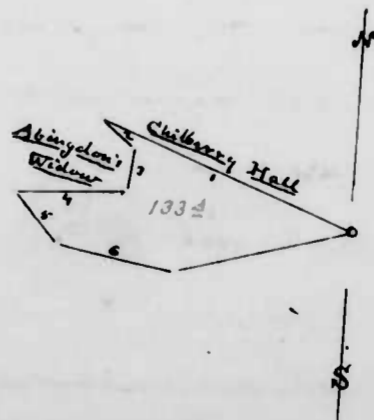
- | | |
|---|--|
| 1. S. 47¾° E, 80 fms. | 10. S. 2¾° E, 32 fms. to its end, and
with the "giving" line thereof |
| 2. S. 19¾° W, 45 " | 11. S. 58¼° E, 31 " To its beg. being in
the 6½" line of the <u>original</u> and
then with "1½" line of <u>Johnson's</u>
<u>Chauce</u> and with the <u>original</u> |
| 3. S. 2¾° E, 60 " | 12. N. 31° E, 50 fms. and still with
<u>J. Ch.</u> , 3 lines |
| 4. S. 76° W, 65 " | 13. N. 47¾° W, 4 fms. |
| 5. N. 47¾° W, 100 " | 14. S. 32½° W, 20 " |
| 6. N. 31° E, 25 " To <u>Bond's Lot</u> , and
and with it <u>reversely</u> (by Comm ^{rs}) | 15. N. 52¾° W, 2 " To "3" line of
<u>Noble's Warden</u> and <u>Herrwith</u> , |
| 7. N. 49° W, 41 fms. to <u>Turkey Forest</u>
and with it <u>reversely</u> , as by Comm ^{rs} ; | 16. N. 32½° E, 88 fms. to "4E" line of
<u>Little Brittain</u> and with it |
| 8. Nor. line, 50 fms. to end of "1½" line
of <u>Noble's Warden</u> , and with it, | 17. S. 2¾° E, 20 fms. to the "giving"
line of the <u>original</u>
and by, &c. |
| 9. S. 52¾° E, 18 fms. to "5" line of
<u>Johnson's Chauce</u> , and <u>Herrwith</u> , | |

74

133- Miller's First Attempt - Sun. 20 Oct. 1792 for Joseph
 Orig^l p. 79 - Miller for 19 acres vacant land. Beginning
 (being on the N. side of Deer Creek) at a W.O.
 about 4 fms. from the S. side of a branch of Deer Creek, and -

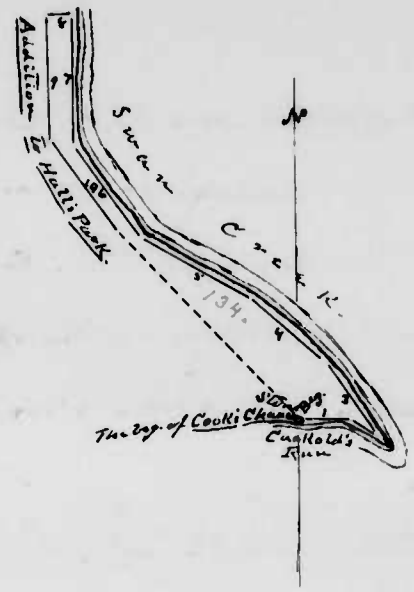
- | | |
|-----------------------|------------------|
| 1. S. 4½° E, 137 fms. | 4. West, 24 fms. |
| 2. West, 16 " | 5. North, 55 " |
| 3. North, 50 " | and by, &c. |

133A. Dallan's Fishery - [Entered in Colonial Land Records, N.S.W.,
 Orig^l p. 79 - 276, page, which see.]



133A. Dallan's Fishery
 Scale. 100 p^{ts} = 1 inch -

134 - Hall's Close Corrected
Scale 30 p² = 1 inch -



134 - Hall's Close Corrected - Sun. 22 Sept. 1792 for Col. Josias
 Orig. p. 80 -
 Carvel Hall for 2 1/4 acres - Being a resurvey
 under an order of the Chancellor to cor-
 rect a Cert. of Resurvey on Hall's Close (made 28 Nov. 1786 for
 said Col. Hall for 42 ac.) by excluding the parts thereof
 part of, &c. Beginning at a large stone where stood
 the top of Cook's Chance at a corner near the mouth
 of Cuckold's Run, and down said Run, 2 lines -

- | | |
|--|--|
| 1. East, 8 Bars. | 6. N. 35° W, 18 Bars |
| 2. S. 60° E, 5 " To end of a long
making into Swan Creek at
mouth of said Run, and up said
Creek, 5 lines - | 7. North, 21 " |
| 3. N. 36° W, 14 Bars | 8. S. 87° W, 2 1/2 " To <u>Addition to
Hall's Park</u> , and thence with, re-
versed, 2 lines |
| 4. N. 48° W, 16 " | 9. S. 4° W, 20 Bars |
| 5. N. 60° W, 20 " | 10. S. 35° E, 18 " |
- and by, &c.

135 - Brown's Neglect - Sun. 3 April 1792 for Jacob Bond for
 Orig. p. 80a
 2 1/4 acres vacant land - In Gunpowder Neck -
 Beginning at end of "2^d" line of Huckleberry
 Hills, and with said land

- | | |
|--|--------------------------|
| 1. North, 38 Bars. To the "giving line
of <u>Dallan's Self Preservation</u> and
thence with, reversed, | 3. S. 3° E, 38 1/2 Bars, |
| 2. N. 85 1/2° W, 10 1/2 Bars to <u>Bond's Inter-
stance</u> and with it reversed | and by, &c. |

136 - School House Lot - Sun. 4 April 1792 for Jacob Bond for
 Orig. p. 80a
 14 acres of vacant land - Being the remainder
 of the land due on the Warrant under which
Brown's Neglect was laid out - In Gunpowder Neck -

136th Schock House Lot (continued)

Beginning at the beg. of Friendship and bounding on said land—

- | | |
|--|---|
| 1. S. $13\frac{1}{2}^{\circ}$ E, 22 $\frac{1}{2}$ pms. To Merrick's <u>Inheritance</u> Forever and, with it, | 5. N. 26° E, 26 pms. To the beg. of said land, and with the "giving" line <u>see no?</u> of <u>First Discovery</u> . |
| 2. S. $31\frac{1}{4}^{\circ}$ W, 42 pms. To the end of the "NE. by N. 320° W" line of <u>Goldsmith's Neck</u> , and with said land, | 6. South, 20 pms. To end of "S. 79° W, 87 pms." <u>line</u> , and with said line reversed, |
| 3. N. N. W., 53 pms. To the "N. 75° E, 218 pms." line of <u>Addition to Suresh's Bank</u> , and thence with it to its end, | 7. N. 79° E, 66 pms. |
| 4. N. 75° E, 209 pms | 8. South, 4 " To the "giving" line of <u>Friendship</u> , and by, &c. |

137th Quietness— Sur. 10 Jun 1793 for William Bankhead for 277 $\frac{1}{2}$ acrs. Orig. p. 81—

A recovery of William's Trouble (gr. 12 Dec. 1788 to Patrick Doran's book, page 149, Bankhead— said Bankhead for) 204 $\frac{1}{2}$ ac. less 1 ac. deficiency,

with 74 ac. vacant land added in two parcels. Beginning at a stone, the beg. of the original, and—

- | | |
|---|--|
| 1. N. $45\frac{1}{2}^{\circ}$ E, 41 pms. To a stone | 16. S. 14° E, 13 pms. |
| 2. N. $56\frac{1}{2}^{\circ}$ E, 87 " To a Sp. D. of the orig. and of <u>Cowley's Hall</u> , | 17. S. W., 28 " To a W. D. |
| 3. N. $52\frac{1}{2}^{\circ}$ E, 39 pms. To a R. O. of <u>C. H.</u> , and of <u>Potter's Fields</u> , | 18. S. $39\frac{1}{2}^{\circ}$ W, 48 " To a W. D. of the <u>original</u> "near some rocks" ^{standing} "near by" |
| 4. N. 1° W, 67 pms. To a R. O. and stone of <u>Potter's Fields</u> , | 19. N. 28° W, 36 pms. |
| 5. S. 89° E, 56 pms. To a Ch. of said land, | 20. N. $38\frac{1}{2}^{\circ}$ E, 21 " |
| 6. N. 59° W, 40 " To a W. D. sapling, | 21. N. $36\frac{1}{2}^{\circ}$ W, 49 " To a Ch. on a hill, of <u>the original</u> and of <u>Skream's Folly</u> ^{see p. 11} and with S. E., 6 lines, |
| 7. N. 9° E, 24 " To a W. D. sapling, | 22. N. 64° W, 16 pms. |
| 8. N. 2° W, 20 " | 23. S. 68° W, 48 " |
| 9. N. 36° E, 7 $\frac{1}{2}$ " To a W. D., | 24. S. 77° W, 24 " |
| 10. S. $71\frac{1}{2}^{\circ}$ E, 40 " To a Sp. D. of <u>Potter's Fields</u> , | 25. S. $78\frac{1}{2}^{\circ}$ W, 13 " |
| 11. N. 32° E, 23 " To a W. D. of said land, on N. side of a branch | 26. S. 40° W, 12 " |
| 12. N. 63° W, 70 pms. To a W. D. near the S. W. side of a branch | 27. S. 65° W, 31 " To a Ch. of said land, |
| 13. S. 41° W, 33 pms. To <u>Skream's Folly</u> , | 28. N. 50° W, 47 " To 2 W. D. Turnoff |
| 14. S. E., 18 " To a W. D. Turnoff, | 29. S. 20° W, 27 " To a Ch. |
| 15. S. 31° W, 15 " | 30. South, 118 " To a R. O. by a parcel of <u>Rocks</u> of <u>Butcher's Field</u> , |
| | 31. N. 43° E, 45 pms. To a stone of <u>B. H.</u> and of the <u>original</u> used by, &c. |

138- Addition to Straetz's Pleasant Hills - Sun. 4th June 1792 for
 orig. p. 82 - Thomas Straetz Senr? for 25 $\frac{1}{4}$ acres - vacant land.

Beginning at end of the "N. 10° W, 40 $\frac{1}{2}$ " line of
 of Addition to Bond's Coarctity (sur. for Jane Ward) and -

- | | |
|---|---|
| 1. N. 73° W, 41 $\frac{1}{2}$ fms. | 5. N. 79° E, 5 $\frac{1}{2}$ fms. to a stone at
end of "14 $\frac{1}{2}$ " line of said land
and with S.P. Hills, reversely, |
| 2. S. 20° W, 23 " to an old W.O. | 6. N. 36° E, 74 fms. to a stone at the
beg. of <u>Willmott's Drive</u> (gr. to
John Willmott) and reversing its
"giving" line, |
| 3. N. 76° W, 14 $\frac{1}{2}$ " to a large white flint
rock of <u>Meades' Disappointment</u> (sur.
for Robert McClure) and with
said land, | 7. S. $\frac{1}{2}$ ° E, 147 fms.
and by, &c. |
| 4. N. 19° E, 58 $\frac{1}{4}$ fms. to <u>Straetz's Plea-
sant Hills</u> (gr. to Thomas Straetz) | |

Sec. 90 -

139- Bunton's Beginning - Sun. 28 June 1792 for Bennett Jarrett
 orig. p. 82 -

for 40 $\frac{1}{4}$ acres vacant land - Beginning at a

B.O., the beg. of Davis's Cheerful Innocence

and with said land reversed, 4 lines

- | | |
|---|--|
| 1. S. 57° W, 82 fms. | 5. S. 60° E, 43 fms. to <u>Simmons' Hope</u> ,
(gr. to Thomas Simmons, 31 $\frac{1}{2}$ ac.
for 59 ac.) and with it, 3 lines, |
| 2. S. 14° W, 28 " | 6. North, 29 fms. |
| 3. S. 67° E, 21 " | 7. N. 10° E, 90 " |
| 4. S. 7° W, 37 " to end of the "N. 60° W, 43 $\frac{1}{2}$ "
line of <u>Baldwin's Purchase</u> and | 8. S. 24 $\frac{1}{2}$ ° E, 90 " to beg. of said land
and with <u>Whitaker's Delight</u>
land and |
| 5. <u>Winnwith</u> , reversed | 9. N. 10° W, 110 fms.
and by, &c. |

140- Valentine's Delight - Sun. 14 Aug. 1792 for Thomas Johnson Sr.

orig. p. 82, and
 David Clark's
 Cert. - add. -
 (of Annapolis) for 114 $\frac{1}{4}$ acres - A survey upon

Valentine's Delight (sur. 5 Oct. 1787) for Valentine

Smith) for 114 $\frac{1}{4}$ ac.; including part of Swords' Delight (gr. to

John Swords, 12 Aug. 1760, for 63 ac.) 52 ac. whereof $\frac{1}{4}$ ac. is foul, &c.,

with 63 ac. vacant land added [in three parcels, vide D. Clark's Cert.]

140- Valentine's Delight (continued.)

Part of the Reserve land. On the N. side of Broad Creek. Beginning at a stone at end of 3^d line of Sword's Delight, and—

- | | |
|---|---|
| 1. West, 32 per. to a stone, | 13. S. 49° W., 28 per. to a R.O. & W.O., both being saplings, |
| 2. N. 49° W., 20 " to a stone, | 14. S. 8½° E., 22 per. to 3 ^d W.O., S. side of a glade, |
| 3. West, 50 " to a stone, | 15. N. 70° E., 48 per. |
| 4. N. 44° W., 32 " to a stone, | 16. S. 46¼° E., 17½ " to a Ch. on a hill, |
| 5. N. 80° W., 12 " | 17. S. 3° E., 20 " to the beg. of <u>Fox Deam</u> |
| 6. N. 21° E., 18 " to 2 R.O. & Sp. D. | 18. S. 27° E., 86 " to the N. 80° E., 57 ¾" line of <u>Stoney Bottom</u> and with it, |
| 7. N. 18° E., 10 " | 19. N. 80° E., 31 per. to a stone |
| 8. N. 47° W., 20 " to <u>Whitford's Addition</u> , and crossing it; Stairs, | 20. N. 18° E., 44 " to 2 Hill. on side of a hill near a small branch, |
| 9. S. 80° W., 14 per. | 21. N. 79° E., 61¼ per. to a stone, |
| 10. S. 50° W., 60 " | 22. North, 28 " to a point S. 26° W., 30 ft. from W.O. by head of a glade, |
| 11. S. 80° W., 18 " | 23. N. 76° E., 27½ per. to 2 R.O. and a Ch., near the head of a glade, and by, &c. |
| 12. South, 12 " | |

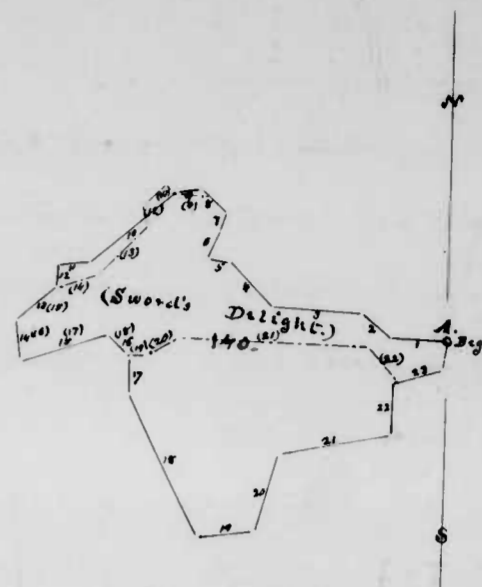
141- Morgan's Reparation - Sur. 28 Aug. 1792 per Robert Morgan Orig. p. 83.

Patrick Doran's 114 ac. A survey of part of Brice's Purchase, (corrected) (gr. 13 Oct. 1753 to James Brice for 253 ac)

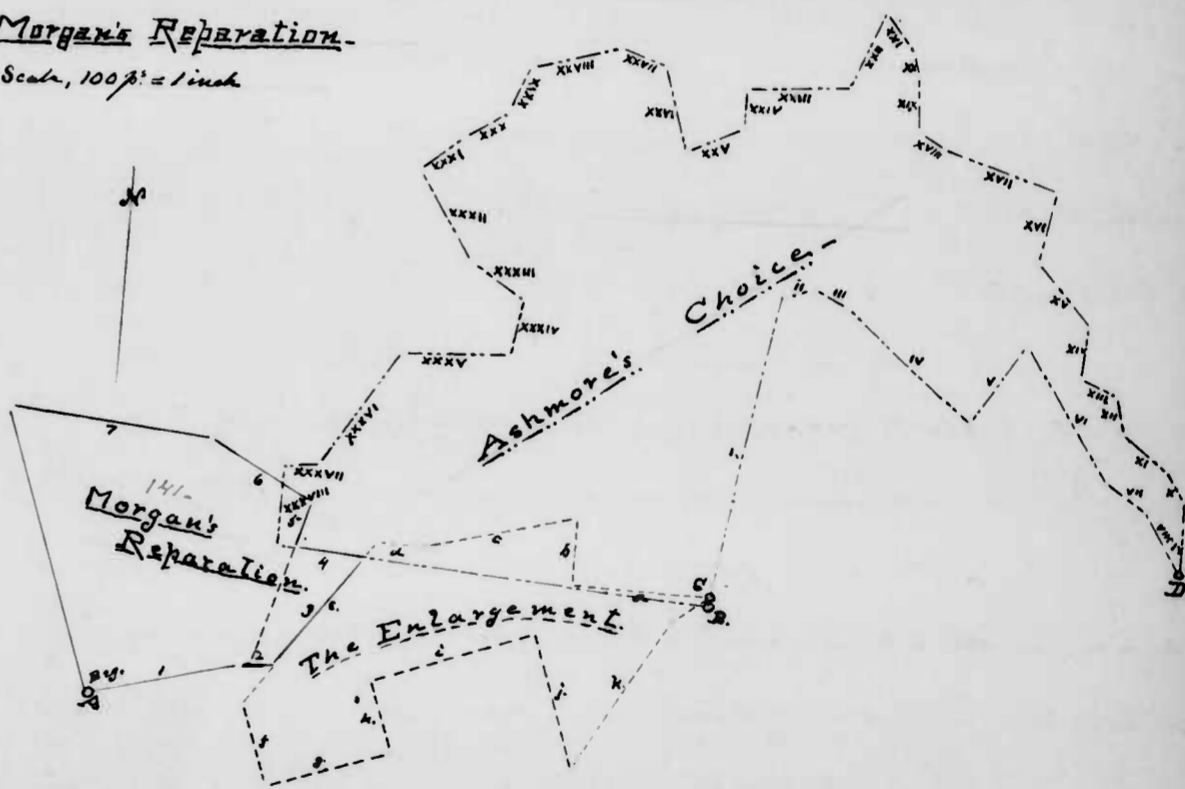
100 ac., with 14 ac. vacancy added - Beginning at the end of 82½ per. on the "S. 75° W., 160 per." line of Father's Request (gr. to Ignatius and Richard Gardiner) and, thence with a narrow

- | | |
|---|--|
| 1. N. 75° E., 82½ per. to its end, | 4. N. 87° W., 35 per. |
| 2. N. 87° E., 18½ " to the "S. 35° W., 112 per." line of <u>The Enlargement</u> (gr. to Isaac Webster) and thence with, | 5. N. 16° E., 26 " |
| 3. N. 35° E., 74 per. to <u>Ashmore's Choice</u> (in poss. of William Ashmore) and, with the giving line thereof, | 6. N. 61° W., 64 " to end of the "N. 61° W., 64 per." line of the original |
| | 7. N. 87° W., 106½ per. |
- and by, &c.

140- Valentine's Delight, plain lines.
A. The beg. also of Sword's Delight, broken and dotted lines.
Scale. 100 per. = 1 inch.



141- Morgan's Reparation.
Scale, 100 per. = 1 inch.



A. Beg. of Morgan's Reparation in plain lines
B. Beg. of Ashmore's Choice in broken and double-dotted lines
C. Beg. of The Enlargement in section lines
(From the original Certificate signed by Daniel Scott.)

1744th Mexico. Sur. 20 May 1793 for John Alman and Henry
Cryg. p. 835
Daniel Scott's Certificate
Book, N. 21, page 157-xx
Myers (assignees, of same date, of William Amoss)
and gr. 23 Dec. 1793 to them,
for 56 acres of vacant land - On Deer Creek

Beginning at the end of the "N. 83° W, 68 1/2° limit" ^{Peru} ~~Piece~~, and -

- | | |
|---|------------------------------|
| 1. S. 81° W, 18 per | 12. S. 30° E, 26 per |
| 2. S. 68 1/2° W, 18 " | 13. S. 80° E, 25 " |
| 3. N. 85 1/2° W, 26 " | 14. N. 60° E, 46 " |
| 4. S. 75° W, 14 " | 15. N. 74° W, 30 " |
| 5. S. 54 1/2° W, 62 " | 16. N. 42° W, 10 " |
| 6. N. 61° W, 52 " To change Rock (Southern)
at back of an old house, | 17. N. 34° E, 55 " |
| 7. S. 37 1/2° W, 102 per | 18. S. 72° E, 73 " To a W.O. |
| 8. N. 63° W, 46 " across Deer Creek | 19. N. 18° E, 38 " |
| 9. S. 10° E, 20 " | 20. N. 65° E, 44 " |
| 10. S. 40° E, 11 " | 21. S. 64° E, 34 " |
| 11. S. 76° E, 18 " | and by, &c. |

and -

The End

of Daniel Scott's Book of Certificates -

— o = o = o —

D.S. ————— No 4 —————

137. ~~Quinn's Map~~ ————— 80

138. ~~Robert Moore's~~ ————— 80

139. ~~Quinn's~~ ————— 81

140. ~~Adm. Instruct. to the Mills~~ ————— 82

141. ~~Burton's Beginning~~ ————— 82

142. ~~Robert Moore's~~ ————— 82

143. ~~Quinn's~~ ————— 83

144. ~~Quinn's~~ ————— 83

~~1794~~ Mexico - Sun. 20 May 1793 for John Alaman and Henry
Orig. p. 83[±]

Daniel Scott's Certificate
Book, N^o II, page 157^{xx} Myors (assignees, of same date, of William Amoss)
and gr. 23 Dec. 1793 to them,
for 56 acres of vacant land - On Deer Creek

Beginning at the end of the "N. 83° W, 68[±]° line of ^{Peter} Pierce, and -

- | | |
|---|-----------------------------------|
| 1. S. 81° W, 18 [±] per | 12. S. 30° E, 26 [±] per |
| 2. S. 68 [±] ° W, 18 " | 13. S. 80° E, 25 " |
| 3. N. 85 [±] ° W, 26 " | 14. N. 60° E, 46 " |
| 4. S. 75° W, 14 " | 15. N. 74° W, 30 " |
| 5. S. 54 [±] ° W, 62 " | 16. N. 42° W, 10 " |
| 6. N. 61° W, 52 " To change Rock (200 lbs) at back of an old house, | 17. N. 34° E, 55 " |
| 7. S. 37 [±] ° W, 102 [±] per | 18. S. 72° E, 73 " To a W.D. |
| 8. N. 63° W, 46 " across Deer Creek | 19. N. 18° E, 38 " |
| 9. S. 10° E, 20 " | 20. N. 65° E, 44 " |
| 10. S. 40° E, 11 " | 21. S. 64° E, 34 " |
| 11. S. 76° E, 18 " | and by, &c. |

and -

The End

of Daniel Scott's Book of Certificates -

— o = o = o —

Then Times Neglected - ?
The Hollis Trust - 36 -

11
12
13
14
15
16
17
18
19
20
21

Some additional
Certificates

found among the papers of John Lora, David Clark,
and William Clark Trust, Surveyors of Hanford County;
of Surveys made by David Scott, Surveyor of Said County.

143. Jarrett's Fatigue [Corrected] Resurveyed 28 Jan. 1786, and
"Atom Extract" from
"Census signed by
"J. Killy
"W. W. Clark D.S."
[Vide D.C., 117, p. 67.] granted Abraham Jarrett
per 160 acrs. - Being the correction of the Cert.
ificate of Jarrett's Fatigue (sur. 12 Dec. 1771 for said Jarrett for)

420 acrs., including 240 acrs. found of, &c., and 20 acrs. deficiency.

Beginning at 3 W.O. on the E. side of a branch descending into
the Little Falls of Gumpowder; the beg. also of The Isles of
Capron, and running -

- | | |
|---|---|
| 1. S. E., 70 fms. | 14. S. 68° E., 45 fms. |
| 2. S. W., 175 " | 15. N. E., 32 " to the "W.N.W." line
of <u>Good Will Purchased Again</u>
and with that line |
| 3. S. 10° W., 179 " to the beg. of <u>Bosley's</u>
<u>Plains</u> . | 16. W. N. W., 83 fms. to its end, |
| 4. S. W., 12 fms. | 17. N. W., 64 " |
| 5. W. E., 22 " | 18. North, 120 " |
| 6. S. 33° E., 24 " | 19. N. E., 80 " |
| 7. N. 60° E., 12 " to [Dixon Stansbury's]
<u>Dublin Support</u> . | 20. N. by E., 80 " |
| 8. N. 33° W., 8 fms. to end of the "S. 60° W."
line of said land, | 21. N. E., 80 " |
| 9. N. 60° E., 53 fms. | 22. N. W., 30 " |
| 10. S. 3° E., 22 " | 23. N. by E., 150 " |
| 11. S. 47½° E., 10 " | 24. E. N. E., 45 " |
| 12. S. 3° E., 25 " | 25. N. by E., 12 " |
| 13. S. 47½° E., 68 " | |

143 - Jacobs's Fatigue Corral; continued -

- | | |
|---------------------|-----------------------|
| 26. W. SW., 26 fms | 35. S. 75° E., 60 fms |
| 27. N. 25° E., 62 " | 36. N. E., 91 " |
| 28. North, 91 " | 37. S. 79° W., 110 " |
| 29. S. 87° E., 25 " | 38. S. 35° W., 85 " |
| 30. N. 27° E., 30 " | 39. N. W., 25 " |
| 31. N. 87° W., 18 " | 40. N. 15° E., 16 " |
| 32. N. 8° E., 121 " | 41. S. 35° W., 70 " |
| 33. S. 75° E., 22 " | 42. South, 210 " |
| 34. N. 35° E., 60 " | |

and by, &c

144 - Alexander's Dependance - Sur. 5 Aug. 1796 for Isabel
 by Daniel Scott

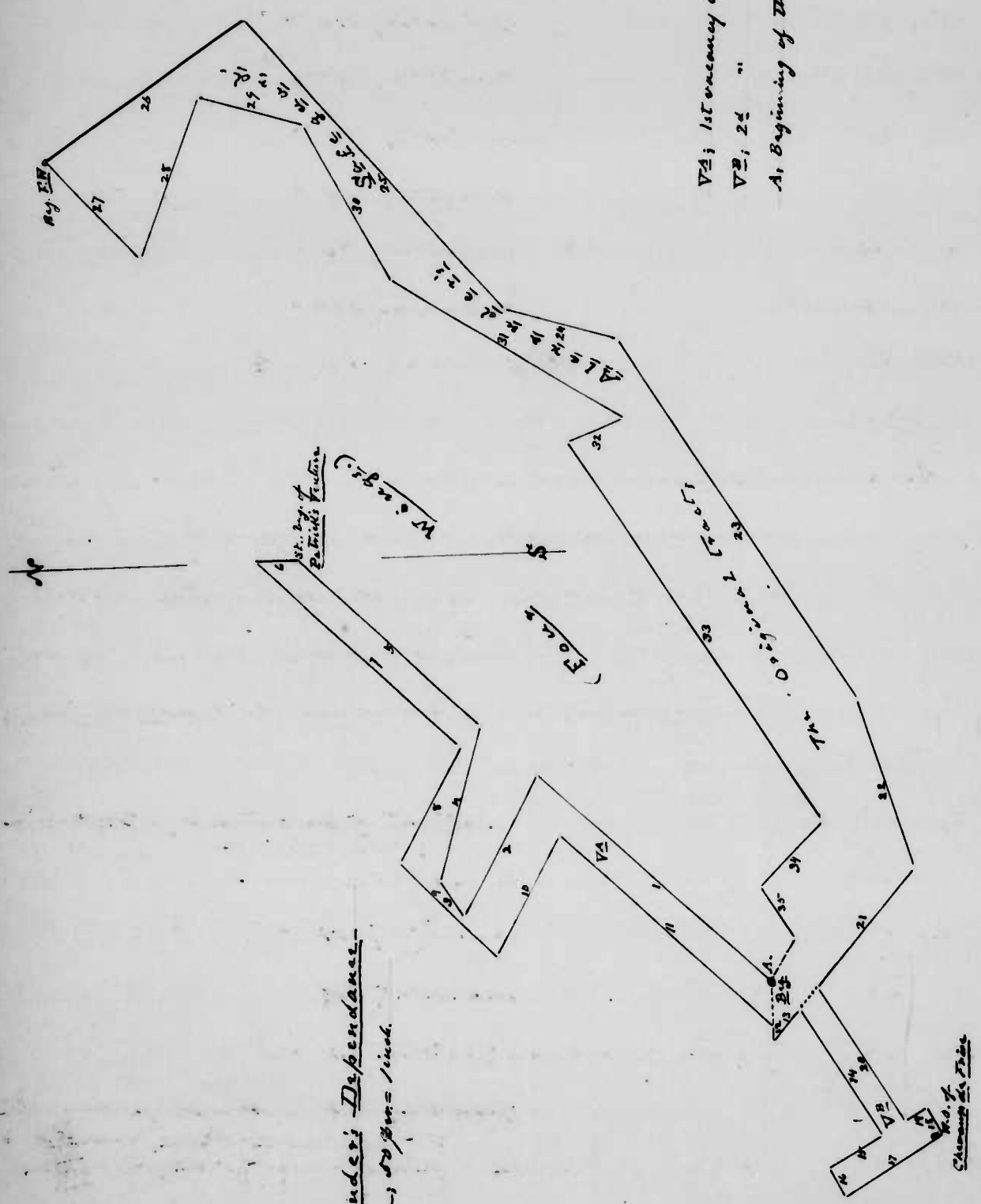
"A true copy
 of the [blank] of Alexander for 102 acres - A survey was
 made D.C., 6, p. 4.]
 Alexander's Safeguard [which see, D.S., 1.] 76½ ac.

with 25½ ac. vacancy added in two parcels - Beginning at
 W.D., the top of the original, and a boundary of Four Wings,
 and with Four Wings, 6 lines -

- | | |
|---|--|
| 1. N. E., 107 fms. | 12. West, 5 fms. to end of "100" line
of the original, |
| 2. N. 61° W., 55 " | 13. S. 48° E., 13 fms |
| 3. N. 60° E., 15 " | 14. S. 60° W., 51 " |
| 4. S. 73° E., 54 " | 15. N. 30° W., 2½ " |
| 5. N. E., 84 " To a stone, the corner
top of Patrick's Dependance, (beach) | 16. S. 60° W., 10 " |
| 6. North, 14 fms. | 17. S. 30° E., 40 " To a W.D., a boundary
of <u>Chawanak de Trigo</u> , on E. side |
| 7. S. W., 94 " | 18. of and about 5½ fms. in
branch, |
| 8. N. 58½° W., 45 " | 19. N. 60° E., 10 fms |
| 9. S. 47° W., 46½ " | 20. N. 30° W., 8½ " To a W.D. sapling, |
| 10. S. 61° E., 47 " | 21. N. 60° E., 54 " |
| 11. S. W., 98 " | 22. S. 48° E., 52 " To end of 20° line of
the original, and with said land
all the following lines - |

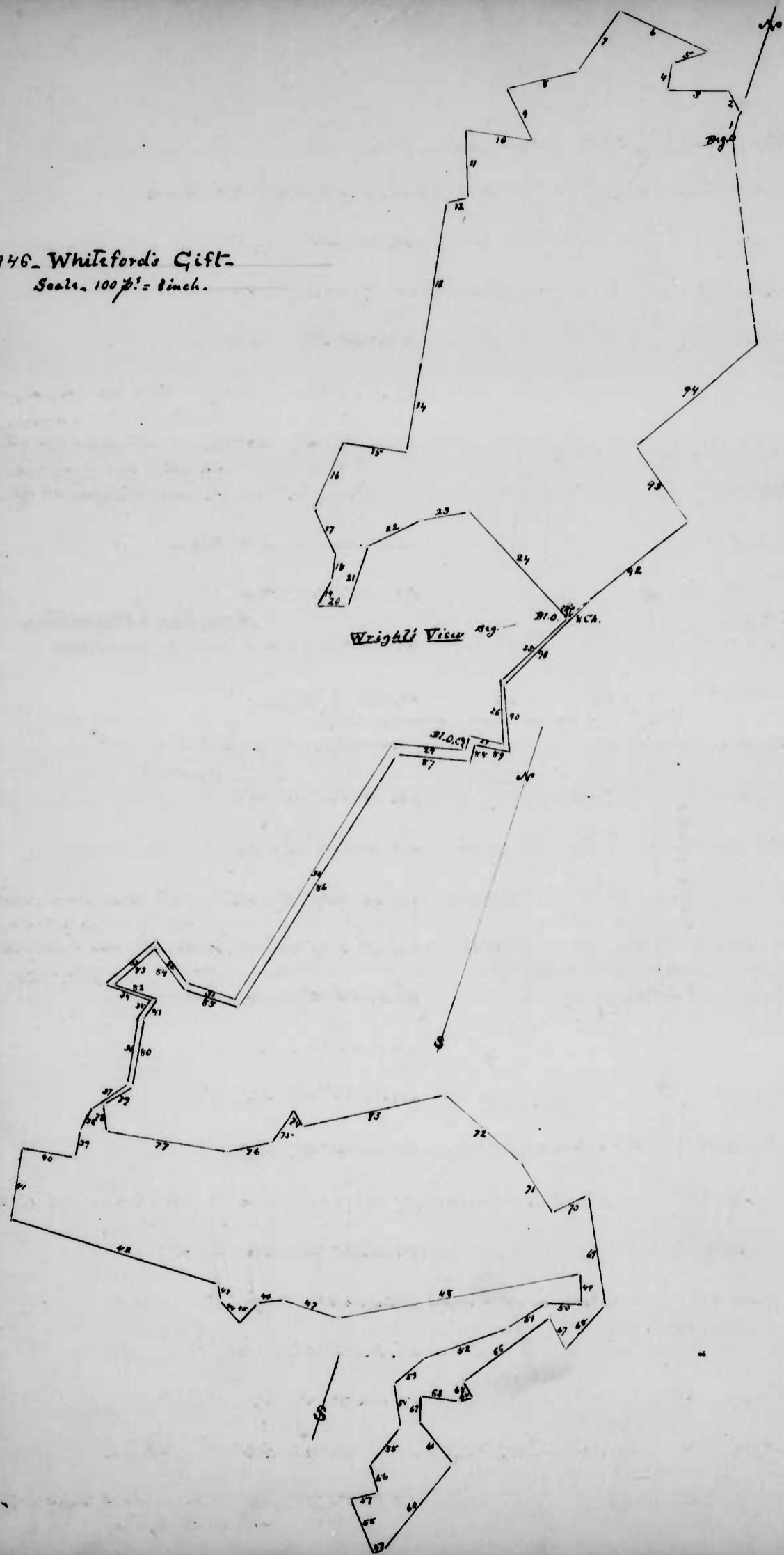
VA; 1st vacancy added, 19½ acres
 VB; 2d " " 5½ "

A, Beginning of the original.



144 - Alexander's Dependance
 Sur. 5 Aug. 1796 for Isabel

146- Whiteford's Gift-
Scale, 100 ft = 1 inch.



146- Whiteford's Gift, continued-

- | | |
|--|---|
| 9. S. 47° E., 44 fms. | 33. S. 29 1/2° W., 37 fms |
| 10. S. 77° W., 52 " | 34. East, 37 " |
| 11. S. 21° E., 52 " | 35. S. 18° W., 15 " |
| 12. S. 59° W., 16 " | 36. S. 10° E., 34 " |
| 13. S. 1 1/2° E., 123 1/2 " | 37. S. 35 1/2° W., 34 " To a plain, E., 1/2 p.
from a C&E of Wilson's Channel, |
| 14. S. 8° E., 72 " | 38. S. 16° W., 20 fms. To end of line
"N. 80° E., 4 1/2" line of Johnson's
Channel, and with that land,
9 lines- |
| 15. S. 80° W., 48 " | 39. S. 10° E., 22 fms. |
| 16. S. 2° W., 52 1/2 " | 40. S. 80° W., 40 " |
| 17. S. E., 39 " | 41. S. 10° E., 35 " |
| 18. S. 11° E., 23 " | 42. N. 87 1/2° E., 166 " |
| 19. S. 8° W., 22 " | 43. S. 32 1/2° E., 12 " |
| 20. N. 68 1/2° E., 23 " | 44. S. 60 1/2° E., 22 " |
| 21. North, 48 " | 45. N. 23° E., 20 " |
| 22. N. 44° E., 45 " | 46. N. 60 1/2° E., 18 " |
| 23. N. 57° E., 38 " | 47. N. 88 1/2° E., 46 " To the beg. of said
land, and of Margaret's Cove |
| 24. S. 64° E., 112 " To a B.P.O. and C&E
of the original, and the beg.
of Wright's View, then | 48. N. 59 1/2° E., 191 fms. To end of the
"6 1/2" line of Margaret's Cove, |
| 25. S. 25 1/2° W., 72 fms | 49. S. 25° E., 24 fms. |
| 26. S. 23° E., 49 " | 50. S. 72° W., 28 " |
| 27. S. 86° W., 27 " to Wright's View. | 51. S. 36° W., 36 " |
| 28. S. 7° E., 11 " To a B.P.O. of said
land, | 52. S. 60° W., 70 " |
| 29. S. 75° W., 58 " | 53. S. 29° W., 32 " To Johnson's Channel
and with it, 5 lines, |
| 30. S. 27° W., 232 " To a plain N.W., 1/2 p.
from a S.P.O. about 70 fms
the W. side of the Golden
Spring. | 54. S. 30° E., 34 fms. |
| 31. S. 87° W., 39 fms | 55. S. 20° W., 39 " |
| 32. N. 56° W., 41 " To a plain, E., 1/2 p.
from a B.P.O. the last bound of
Wilson's Channel | 56. S. 33° E., 22 " |
| | 57. S. 57° W., 19 " |
| | 58. S. 40° E., 44 " Then |
| | 59. N. 53 1/2° E., 6 " To end of "S. 20° W., 101 1/2"
line of Sias's Range, |

146- Whiteford's Gift, continued -

- | | |
|--|--|
| 60. N. 20° E., 86 fms. to <u>Addition to Sea's Range</u> , and with it, 7 lines, | 79. N. 35½° E., 27 fms. |
| 61. N. 60° W., 40 fms. to a <u>Chk</u> and Gun - | 80. N. 10° W., 54 " |
| 62. N. 16° W., 20 " | 81. N. 18° E., 17 " |
| 63. N. 78° E., 30 " | 82. W. 2 E., 37 " |
| 64. N. E., 10 " | 83. N. 29½° E., 44 " |
| 65. N. W., 12 " | 84. S. 68° E., 41 " |
| 66. N. 33° E., 84 " | 85. N. 87° E., 42 " |
| 67. S. E., 26 " to a <u>stem</u> on E. side of a <u>branch</u> , <u>stem</u> , | 86. N. 67 E., 230 " |
| 68. N. 23° E., 45 fms. to a <u>large W.D.</u> about 275 on the E. side of a <u>branch</u> , a <u>branch</u> of <u>Cheraw</u> <u>de Fries</u> , | 87. N. 75° E., 58 " |
| 69. N. 28° W., 86 fms. | 88. N. 7° W., 10 " |
| 70. S. 43½° W., 30 " | 89. N. 80° E., 27 " to a <u>B.L.O.</u> of <u>Mount Anax</u> |
| 71. S. 52½° W., 45 " | 90. N. 23° W., 51 fms. to a <u>stem</u> of <u>that land</u> , |
| 72. W. N. W., 76 " | 91. N. 25½° E., 89 fms. |
| 73. S. 57½° W., 114 " | 92. N. 31° E., 99 " |
| 74. N. 47½° W., 14 " | 93. N. 55° W., 70 " |
| 75. S. 12¾° W., 30 " | 94. N. 29° E., 124 " to a <u>W.D.</u> , the <u>last</u> <u>branch</u> of <u>the original</u> |
| 76. S. 57½° W., 34 " to a <u>place</u> <u>N. 45½° W.</u> , 275 fms. <u>3 Chk's</u> . | and by, <u>It</u> |
| 77. S. 80° W., 96 fms. | |
| 78. N. 20° W., 19 " | |

[147- See for continuation of these tracts see p. 85 (after p. XVIII) and these following.

[This Index is very misleading] G.W.A.

INDEX to persons and natural features -

Albert, Jacob - 110.	Amos, Joshua, Junr - 7-	A.
Alexander, Andrew - 98.	Amos, Merdreai - 116,	B.
Isabel - 1, 144,	Amos, William - 119, 133, 144-	C.
James, Senr - 1-	William, Junr - 91,	D.
James - 93,	William (of Jas) 119,	E.
Alman, John - 144-	Anderson, Catherine - 125,	F.
Amos, George - 125-	Ashmore, William - 143-	G.
James (of Wm) 11, 115	Ayres, Thomas - 120-	H.
Baker, Capt. Charles - 18, 88,	Bond, William - 48-	I.
Grafton - 16,	"Bow Creek" - 85, 86-	J.
Balch, John - 110,	Brien, James - 143,	K.
Bankhead, William - 139,	"Broad Creek" - 33, 43, 127, 142-	L.
Barnett, James - 113,	"Broad Neck" - 59,	M.
Barus, Ford - 70,	Brown, John Tho's - 118-	N.
Barton, James - 33,	Bryarly, (or Brinly) Robert, 8,	O.
Bennett, William - 114,	Henry - 88-	P.
Billingly, James - 16,	Budd, Dr. George - 20-	Q.
Walter - 80, 81-	Bull, Jacob - 92-	R.
"Binam's Run" - 57, 58-	"Bush River" - 41, 43, 83, 148-	S.
Bond, Jacob - 137, 138-	"N.W. Branch" 64.	T.
John - 94, 96, 102-	"Bush River Neck" - 83-	W.
Ralph -	Bussay, Bennett - 115-	Y.
Thomas - 91,		

XIV.

Caldwell, Samuel - 54,	Cox, John - 3, 4-
Campbell (or Campbell) John - 55,	"Cox's Mill Dam" - 4,
"Carr's Run" - 1, 95-	"Cox's Mill Run" - 2, 3, 4-
"Cedar Point" (on Swan Creek) 49	Cragh, Pierce - 130, 131-
Charlton, John - 9,	Crockett, John - 106,
Clark, James - 75,	Cruson, Garrett - 114,
John - 114, 127-	Crow, Edward - 123,
Conn, Robert - 85,	Joshua - 125,
Cooly, Matthew - 119,	"Cuckold's Run" - 136,
Cooper, Henry - 122-	"Cumberland Forge" - 76,
Draver, Richard - 104-	Dillon, Moses - 90, 102-
"Deer Creek" - 2, 5, 8, 9, 36, 35,	"Dixon's Spring" - 89, 126-
71, 76, 110, 114, 120, 124, 126,	Doran, Margaret - 9, 18-
135, 144-	Dorsey, John - 87-
Dunbow, Thomas - 27,	Dynes, Francis - 54-
Dunry, Michael - 50,	
Evans, Griffith - 125-	
"Falling Branch, The" - 37-	Forwood, Samuel - 93-
Ford, John - 94, 96-	Francis, Thomas - 20-
William - 108-	"Friendship Mill" - 76-
Forwood, John - 36, 93, 123-	Fullard, Henry - 35,
Gardiner, Ignatius - 114, 143-	Godman, Capt. Samuel - 15, 15,
Richard - 114, 143-	17, 19, 21, 23, 85-
Giles, Jacob - 113, 114, 127-	Gordon, James - 92-
	Gornley, Owen - 103-

XV.

Gover, Samuel, Junr. - 31,	Griffin, John - 71-
"The Golden Spring" - 146,	"Gunpowder Neck" - 137, 138-
Grafton, William - 16,	"Gunpowder River, Little Falls
"The Great Branch" - 89, 126-	of, - 100, 102 - 143, 99,
"Green Coat Run" - 113-	
Hadley, John - 117	Houder, John A. - 119-
Hall, Aquila - 7, 19, 29, 103 - 145,	Hope, Richard - 129-
Benedict - 31-	Thomas - 120-
Col. Josias Carvel - 136-	Hopkins, Joseph - 70-
Harper, Samuel - 125,	Hornor, William - 132-
"The Hearing Run" - 82-	Howard, John Greniff - 106-
Hill, Richard - 73-	Thos Gassaway - 126-
Thomas - 72-	Hunter, William - 134-
Hitchcock, William - 98, 99,	Husband, Joshua - 82-
Hollis, William - 77, 78, 83-	William - 82-
Ingram, John - 84-	"Island Branch, The" - 7, 8-
James, Sedgwick - 98-	Johnson, Thomas Junr. - 142-
William - 121-	Jolly, Edward - 45-
Jarrett, Benesth - 141-	John - 17-
Abraham - 143-	Jones, Amos - 74-
Jesse - 89, 106, 107, 128-	
Johnson, Thomas - 80-	
"King's Creek" - 118-	Kirkwood, Robert - 119, 120.

H.
I.
J.
K.
L.
M.
N.
O.
P.
Q.
R.
S.
T.
W.
Y.

XVI.

Litten, Thomas - 185-
 "Little Creek" - 2, 88, 116, 119-
 Litton, John - 45-

Love, John - 134-
 "Ludowick's Creek" - 23, 25, 26, 51-
 Lytle, James - 26, 51, 85-

McCables, James - 117-
 McCaul, Mathew - 32-
 McClure, Rachel - 140-
 McComas, James - 124-
 _____ William - 123-
 _____ Alexander - 99-
 _____ Aaron - 13-

Miles, Thomas - 75-
 Miller, Joseph - 112, 135-
 Mitchell, John - 95-
 _____ Thomas - 44, 51, 56-
 _____ William - 49-
 Monk, Richard - 22-

Madden, James - 117-
 Major, Thomas - 32-
 "Mason and Dixon's Line",
 (also "The State Line") 92, 145-
 Mathews, Capt. Bennett - 85-
 Miles, Margaret - 105

Morgan, Robert - 114, 148-
 _____ William - 34, 105-
 Morris, Israel - 15-
 Muckledroy, John - 99-
 "Muddy Creek" - 33-
 Myers, Henry - 88, 89, 116, 125, 126, 148

Neal, John - 33-

Neal, Thomas - 33-

Orion, Stephen - 87-

Osborn, James - 41, 43-

"Pennsylvania Line, The"; (see
 "Mason and Dixon's Line") - 33-

Potter, Thomas - 116-
 Preston, Bevanck - 57, 60-

XVII.

Preston, Benjamin - 86-
 _____ James - 57, 59-

Preston, Martin - 57-
 Price, John - 125-

Raupley, James - 28, 37-
 Ramsay, Alexander - 117-
 Renshaw, Abraham - 113-
 _____ John - 114-
 _____ Joseph - 114-
 _____ Thomas, Sen? - 114, 127-
 _____ Thomas, Jun? - 114, 127-

Ristean, Talbot - 67-
 "Road - from Hickory Tavern to
 the Cross-Roads" - 60-
 "Road - from the Trapper to
 Stafford Mills" - 112-
 "Rock Ridge" - 35-
 Rogers, Coll. John - 76-
 "Round Meadow, The" - 8-
 Ruff, Daniel - 68-

Richardson, William - 121-
 Rigby, James -
 Rigdon, Alexander - 34,
 _____ Stephen - 35-

Rumsey, Benjamin - 65-
 _____ John - 87-
 _____ Mary - 65-
 Rutledge, John - 117-

Sanders, Robert - 64-
 Scarborough, John - 127-
 Scott, Aquila - 53, 55-
 Scott, Daniel - 52-
 Silver, Benjamin - 39, 40-
 Simmons, Thomas - 141-
 Stacks, William (of Josias) - 120-
 _____ William, Jun? (or "of
 Ezekiel") - 129-
 Sloan, John - 113-
 Smith, Nathan - 2, 3-

"Smith's Ferry" - 39, 40-
 Smith, Valentine - 142-
 _____ William - 37, 75, 79-
 Smithson, Daniel - 97-
 _____ William - 50-
 Stansbury, Dixon - 143-
 "State Line, The" (see "Mason
 and Dixon's Line") - 92-
 Stevenson, James - 39-
 Street, John - 104-
 _____ Thomas, Sen? - 140-
 "Surveyor's Branch" - 112-

Q.
 R.
 S.
 T.
 W.
 Y.

"Susquehanna River" 31, 39, 40,
42, 70, 82-
Sutton, Henry Adams - 124-
"Swan Creek." 49, 136-
Swords, John - 142-

"Tanyard Branch, The" 114-
Tasker, Benjamin - 114-
Taylor, Maj. John - 12-
Michael - 114-
Tent Meeting House, The - 145-
Thomas, Samuel - 44-
Thomas, Sarah - 27-
Thomson, Andrew - 29, 30, 57-
Toland, Benjamin - 7, 9, 18-
Toy, Joseph - 68-
"The Two Brothers Rocks" 40-

Ward, Jane - 140-
Watkins, John - 38-
Weatherall, Henry - 24, 25-
Webb, Samuel - 123-
Webster, Isaac - 113, 114, 127-
James - 62-
Michael - 62, 63-
West, Benjamin - 7-
David - 7, 145-
Whelan, Ignatius - 114-
White, Col. Thomas - 56-
Whiteford, Hugh - 146-
Whiteford, Hugh (of Michael) 75-
Whiteford, William - 95-
Williams, Peter - 111-
Wilmoth, John - 140-
Wilson, Archibald - 104-
John - 100, 109, 111-
Margaret - 109, 111-
"Winman's Run" 45-
"Winman's Upper Fording" 45-
"Winter's Run" 115, 129-
Worthington, John - 62-
Wright, Thomas - 10-
Wriethrily, Henry - 66-

Yates, George - 20-
Young, Samuel - 100-

— Synopsis —

(H. Pitt)

of Daniel Scott's book
of Certificates of his surveys
of Harford County lands.

Fred R Williams

Sept 17 1892 from Henry Wicker

1. Alexander's Safeguard - S. 1 Nov. 1793 for Isabel Alexander. 76 1/2 ac. of vacant land. Adjoining Four Wings

2. Charlery - S. 20 Aug. 1791, for Nathan Smith. 25 1/4 ac. "lying in The Reserve". On Deer Creek. Calls for Townsend's Rest, Fox's Enlargement, Whitaker's Delight, and Bond's Meadows

3. Ingratitude - S. 5 Sept. 1795, for John Cox. 235 ac. part of "The Reserve". Calls for Whitaker's Delight (which it includes) and Spillman's. Bonds on Charlery and Cox's Farm.

4. Good Prospect - S. 23 Dec. 1793 for David West. 837 ac. - Being The Meadows, 95 ac. and vacant land adjoining, 742 ac. - Calls for Sabine's Plains, What You Please, Zena's Hall, Amass' and Myers' Puzzle, and Conrad's Mansion and Good Hope -

Corrected, 8 Jun 1795 - by excluding 47 ac. of the vacancy added, contiguous to the 7th and giving him of G.P.

5. Neighbour's Neglect - S. 6 April 1794 for James Amass of Wm. 123 Robinson's Venture, 115 ac., 18 ac. part of older surveys being excluded, and 23 ac. vacant land added. - Calls for Timber Swamp and Clarkson's Purchase -

6. Ami's Lot - S. 26 Jan. 1796 - for Ralph Bond. 104 1/2 ac. Land included in part of Littleton Ami's Lot [q.v.]. Calls for Osborne's Lot, Littleton, Ami's Down, and Bond's Adventure. Revised -

7. Orchards and Spring Rescated - S. 12 Jan. 1796 for Samuel Godman. 15 1/2 ac. A survey of Orchard and Spring, sur. 9 May 1794 for Harry Gough for 15 ac. - Calls for Gravelly Bottom, William's Churn and Wood's Close -

8. Bond's Neglect - S. 9 Jan. 1796 for Samuel Godman, for 19 ac. a survey of Morris' Pasture, sur. for Issack Morris, 19 ac., 3 April 1789 - Calls for Knave's Misfortune, Gibson's Ridge, Gibbingham, and Abel's Lot -

9. Oblong - S. 18 Jan. 1796, for Samuel Godman, 12 ac. Being a survey in Addition to Williams Lot sur. for Grafton Ballou, 18 Sept. 1787, for 12 ac. Calls for Frenchman's Repose (see sur. James Bellinghly to William Grafton) and Williams' Lot -

10. Silva Hills Survey - S. 13 Jan. 1796 for Samuel Godman for 58 ac. Being a survey of Tolley's Silva Hills, sur. 23 May 1794 for John Tolley, for 58 ac. - Calls for Prospect -

11. Webster's Neglect - S. 4 Jan. 1796, for Samuel Godman, for 47 ac. Being a survey on a survey made 21 Feb. 1786 for Isaac Webster called Webster's Conquest Corrected, 68 1/2 ac. - Calls for Farmers' Delight, St. George, Mathew's Neighbour Resurveyed, and Unit's Lot -

12. Rick Angle - S. 12 Jan. 1796 for Samuel Godman ^{13 1/2 ac.} - A survey of Halk's Angle, sur. 21 sur. 1792 for Aquila Hall for 13 1/2 ac. - Calls for Betty's Choice, Hollands' Lot, and Cranberry Hall -

13. Taylor's Mistake - S. 9 Jan. 1796 for Samuel Godman for 17 ac. A res. on Susannah's Rest, sur. 15 Sept. 1787, for Richard Mott, 17 ac. Calls for Fool's Repose, and Morris' Pasture -

- 14. Timber Grove - S. 11 Jan. 1796, for Samuel Goddard - 42 ac.
A res. of included vacant land in Henry's First Attempt, sum 18 Jan. 1789 for Henry Weatherall - Calls for Lincoln Manufacturing (Lodwick's Crank) Robertson's Chance and Williams Fortune -
- 15. Uplands - S. 30 Mar. 1790 for Thomas Debow - 36 1/2 ac. A res. of Sarah's Desire, leased 22 July 1754, for 36 1/2 ac. to Sarah Thomas - Calls for Wilson's Neighbors -
- 16. Sally's Grove - S. 26 May 1795 for James Rambley, 35 1/2 ac. Nam. for 2 ac. vacant land - Calls for Rambley's Venture and Spittlesfield -
- 17. Nonagon - S. 30 Oct. 1794, for Benjamin Toland - 42 ac. Nam. for 10 ac. vacant land - Calls for Mount Sable (Margaret Doran), Prospect, Hard Scuffle and Glenn's Choice -
- 18. Continuance - S. 2 Feb. 1796 for Andrew Thomson - 6 ac. Vacant land - Calls for Saltburg Plains -
- 19. Waste Neighbors Corrected - S. 23 Nov. 1795 for Andrew Thomson - 88 ac. - Nam. for 5 ac. vacant land - Calls for Samuel's Chance, David's Hope, Waste Forest and Pasture's Trouble -
- 20. New Gibraltar - S. 25 April 1796 for Samuel Gorn Jr 3 1/2 ac. Calls for Benedict Hall's land (Montseval) and The Sugarhouse - Vacant land -
- 21. Neighbors Neglect Revisited - S. 16 Jan. 1796, for Maj. John Taylor - 23 ac. - Nam. for 23 ac. vacant land - Calls for Robertson's Venture, Timber Swamp, and Clarkson's Purchase -
- 22. Pigs Out Hill - S. 29 Mar. 1797, for Thomas Wright - 3 1/2 ac. Nam. for 4 ac. vacant land - Calls for Cooper's Chance, Exchange, and The Vineyard -

- 23. Majors Purchase - S. 22 Sept. 1796, for Thomas Major - 10.8 ac. A res. in Mr. Caul's Delight granted 19 Sept. 1774 to Matthew M. Cauly (12 ac. Excluding 2 1/2 ac. part of Hawkins' Venture and adding 4 1/2 ac. vacant land - Calls for Spears' Adventure, and Chance -
- 24. Center - S. 17 Oct. 1795 for William Margais - 26 ac. - Part of the reserve - Calls for Piney Green, Sicars Range and Roughborough -
- 25. Rabbitborough - S. 17 Oct. 1795, for Henry Fullard, 31 ac. - Nam. for 15 ac. vacant land - On Rock Ridge - Calls for Roughborough, Crook [Stephen Rigdon's] Center and Sicars Range -
- 26. Addition - S. 19 May 1797, for John Ferwood, 46 ac. - Nam. for 6 ac. vacancy - Calls for Deer Creek, Spittlesfield, Wheat's Second Addition, Conscience, Bonds Hope and Watts' Improvement -
- 27. Toland's Reserve - S. 30 Oct. 1794 for John Charlton, 38 ac. - Nam. for 8 ac. vacancy, assigned 2 May 1794 to Benjamin Toland - Calls for Deer Creek, Montseval, Valencienne, Prospect, Access and Mary's Puzzle and Potter's Fields -
- 28. Poverty Hill - S. 12 June 1793 for James Rambley, 48 ac. - Nam. for 1 ac. vacancy - Calls for Rambley's Venture, Espece (Wm. Smith) -
- 29. Reversion - S. 1 May 1795 for John Rattin, 587 ac. - A res. in John's First Chance, 261 ac. gr. 16 April 1793 to J.W. ap'd. - 3 ac. excluded part of Stewart's Pleasant Hills - 329 ac. assigned vacancy added - Calls for Inequality, Swan's Delight, The Western Expedition -

30. Traveler's Rest S. 23 Jan. 1796 for John Cox; 91 ac.
 A res. of Traveler's Rest; 20 $\frac{3}{4}$ ac., gr. J.C. ap'd.
 16 July 1794. $\frac{1}{4}$ ac. surplus, and 70 ac. vacancy added
 Calls for Charlesey, Inequalities, G. Lewis
Choir, Montesanto, (Cox's Mill Dam) Ten Miller's
Fancy and Smith's Meadow.

31. Neal's Reparatum - S. 21 Sept. 1796 for John Neal; 288 $\frac{1}{2}$ ac.
 A res. of Spears' Adventure, gr. 10 Feb. 1786 to J.N.
 for 133 ac.; Hawkins' Venture, gr. 27 Dec. 1775 to
 James Barton, 43 ac.; Chambers, gr. 24 Oct. 1794 to
 J.N., 32 $\frac{1}{2}$ ac.; and McCoy's Oblong, gr. 29 Sept. 1774
 to Thos. Neal, 70 ac. - Excluding, 82 $\frac{1}{2}$ ac. front of
 ... + ac. in Pennsylvania, and
 older surveys; $\frac{1}{4}$ ac. deficiency, in all 85 $\frac{1}{4}$ ac.;
 and adding 7 $\frac{1}{2}$ ac. surplus and vacant land ad-
 joining 87 $\frac{3}{4}$ ac. - Calls for Mason's Dispensary, McCoy's
Delight, Addition, and a branch of
Muddy Creek.

32. Friendship - S. 1 June 1796 for Benjamin Siler and
 James Stevenson, 19 ac. A bar in the Susquehanna
 River. Warrant for 10 ac. vacant land.
 Calls for Eighttrump.

33. Two Brothers - S. 1 June 1796, for Benjamin Siler,
 4 ac., 33 ft. Warrant for 1 ac. vacancy. Part of
 a bar... 2 rods... in Susquehanna River -
 Mentions Smith's Fancy.

34. Part of Littleton - Ann's Lot - S. 17 April 1784, for
 Aaron McComas, 186 ac. A res. on a part of ^{90 ac.}
Littleton, gr. 29 Apr. 1684 to Thomas Thornton for
 632 ac. - Excluding 20 ac. front of Ann's Downy,
 and adding 116 ac. of vacancy. Calls for Bond
Adventure, and Odor's Lot.

35. Osborn's Congrat - S. 22 April 1784 for James Osborn -
 7 ac. - Vacant land between Runway Creek
 and Bush R. - Calls for Narrow Neck and
Broad Neck.

36. Ripley's Saw Mill - S. 19 July 1784 for James Ripley Jr
 12 ac. vacant land - Calls for Phillips' Pur-
chase, the Susquehanna River -

37. Windmill Point - S. 16 Aug. 1784, for James Osborn -
 1 $\frac{1}{2}$ ac. vacant land - Calls for Lambert's
Marsh, and Bush R. -

38. Holland's Lot Secured - S. 7 May 1784 for Dr. George
 Budd, 400 ac. A resurvey on Holland's Lot,
 granted 12 May 1679 to Thomas Francis for
 400 ac. - Calls for Betty's Choir (Geo. Yates')

39. Thomas' Purchase; S. 23 Oct. 1784 for Samuel Thomas
 (assignee of Thomas Mitchell) 10 ac. vacancy.
 Calls for Tribble's Union.

40. Bond's Close - S. 3 Dec. 1784, for William Bond, for
 16 $\frac{3}{4}$ ac. of vacant land - Calls for Poplar
Neck, and Tosqua's Meadows - Enlarged.

41. Mitchell's Fishery, S. 13 Jan. 1785 for William Mitchell -
 5 ac. vacancy. Calls for Darlington and
Swan Creek.

42. Taylor's Neglect and Williams Gain - S. 3 Jan. 1785, for
 Kent Mitchell - 96 $\frac{1}{2}$ ac. - A resurvey on No
Name, 50 ac., granted 24 Sept. 1731 to James
 Gallion, adding 46 $\frac{1}{2}$ ac. adjacent vacancy. - Calls
 for Royal Exchange, Gilbert's Pipe and
Gilbert's Chance.

⁴³⁻
 22. Mistake - S. 24 Aug. 1785 for William Smithson, 15½ ac.
 Vacant land surrounded by other surveys - Calls for
Coat Spring, Scott's Improvement, Enlarged Major's
Choice, Emens Delight, Brisley's Addition, Third
Addition to Bilberry Hall, and Scott's Hopewell
⁴⁴⁻
 23. Mitchell's Loss - S. 15 Sept. 1791 for Thomas Mitchell for
 153 ac. A recovery of Mitchell's part ^{118 ac.} of [Saint]
Martin's Lodge with 34½ ac. adjacent vacancy
 added. Calls for Brown's Discovery and
Rick Loch -

⁴⁵⁻
 23. Doubleloom - S. 18 Aug. 1785 for William Horner (assignee,
 22 Feb. 1785 of warrant, 19 Oct. 1784 granted to
 Micah Gilbert for 20 ac. vacant land) for
 2½ ac. vacancy - Calls for Gilbert's Pipe, The
Union and Gilbert's Outlet.

⁴⁶⁻
 24. James' Neglect - S. 14 Nov. 1788, for Bernard Preston
 for 358 ac. Being a recovery on The
Vineyard, gr. 10 July 1705 to John Campbell (sic) for
 100 ac.; Young's Neighbour, gr. 26 Feb. 1762 to
 James Preston for 25 ac. (of which ~~17~~ 17 ac. are part of
The Vineyard, and 37½ ac. part of Andrew's Addition
 leaving here, 24½ ac.); part of Preston's Chance,
 gr. 10 July 1724, to James Preston for 100 ac. (con-
 taining here, 13½ ac.); part of Andrew's Addition,
 gr. 1 Aug. 1743 to Andrew Thomson for 50 ac. (con-
 tain here 27 ac.); part of Dennis's Choice Impro-
ved, gr. 21 Nov. 1782 to James Preston for 100 ac.
 (84 ac. here, of which 3 ac. are part of The Vineyard
 and 6½ ac. part of Andrew's Addition, clear 74½ ac.);
 and two parts of James' Choice, gr. 28 Jan 1763
 to James Preston for 151½ ac., viz: one part of

23½ ac., clear, and the other part of 2½ ac. (of
 which 1½ ac. is part of Dennis's Choice Improved,
 and ½ ac. part of Pearson's Lodge) - Excluding
 1½ ac. and 14½ ac. part of other surveys - Adding
 94 ac. 5 per. vacant land - Calls for Pearson's
Lodge, and Southampton -

⁴⁷⁻
 26. Obediah's Venture Recovery - S. 20 Sept. 1785 for Charles
 Gilbert, for 57½ ac. A recovery on Obediah's
Venture, gr. 20 March 1713 to Obediah Richards
 for 50 ac.; adding 7½ ac. vacant land - Calls
 for Halls Plain and The Improved Venture -

⁴⁸⁻
 28. Webster's Enlargement Secured - S. 29 Nov. 1785 for
 Richard Dallam, for 150 ac. A recovery of
 (Arrows Spring Neck, named in the Warrant, but
 was found not resurveyed and so not recovered)
Webster's Enlargement, gr. 1 June 1702 to John
 Webster for 106 ac. Contains 104 ac.; (8 ac. of
 surplus) 36 ac. vacant land added. Calls for
Bash River (S. side) [in Gunpowder Neck.]

⁴⁹⁻
 27. Ford's Chance - S. 2 Dec. 1785 for James Lytle for
 16 ac. vacancy, bounded, &c. - Calls for Admiral's
 in Broad Neck, Smith's Chance, and Ludov-
wick's Creek - [Bush R Neck]

⁵⁰⁻
 27. Fortune - S. 17 Dec. 1785 for James Lytle for 10 ac.
 Vacant land - Calls for Robertson's Chance
 and Ludawick's Creek -

⁵¹⁻
 28. Northington's Security - S. 23 March 1786 for John North-
 ington for 130 ac. A recovery on Webster's
Double Oblong, gr. 29 Sept. 1764 to Michael Webster
 for 57 ac. Deficiency 9 ac.; part of Stone Hill, 6 ac.; of
Elboston, 6½ ac.; 93½ ac. vacancy added

⁵²⁻
29. Betsy's Fishing - S. 6 Dec. 1785 for Robert Sanders, $3\frac{3}{4}$ ac.
Vacancy - Calls for Bush River, N.W. Branches,
and James's Inheritance -

⁵³⁻
30. Mathews' Cove - S. 20 Oct. 1785 for Capt. Bennett Mathews,
 $538\frac{1}{2}$ ac. Being a resurvey on Edward's Lot,
(gr. to William York, 1 Sept. 1687 for) 300 ac.; part
of Pearson's Park (gr. to Simon Pearson
for ac.) 171 ac. of which $22\frac{3}{4}$ ac. lies foul of
Edward's Lot, leaving clear $148\frac{1}{2}$ ac.; part of St.
George's Neighbour (gr. to Thomas White for ac.)
34 ac. of which $1\frac{1}{2}$ ac. was foul of Pearson's Park,
and $2\frac{3}{4}$ ac. foul of Bowen's Purchase; leaving clear
 $29\frac{3}{4}$ ac.; part of United Lot, (gr. to
George Buckhannon for ac.) 29 ac.; and ad-
jacent vacancy, $31\frac{1}{2}$ ac. Calls for St. George,
Moses Ruler's part of St. Geo. Neigh., Paca and
Mathews' Land, Mathews' Neighbour, and The
Resurvey thereof, Calab's Necessity, a branch
of Thomas's Run, and Addition (38 courses).

⁵⁴⁻
32. Ann's Delight - ^{Resurveyed} S. 16 July 1787, for Benjamin Rumsey
and Mary, his wife, for
 $354\frac{1}{2}$ ac. Being a resurvey of Ann's Delight,
(gr. 24 April 1841 to Henry Wriothersly for) 200 ac.
Ristean's Security, (gr. 25 May 1747 to Talbot
Ristean for 44 ac. of which $1\frac{1}{2}$ ac. was foul of
Ann's Delight, leaving clear) $42\frac{3}{4}$ ac.; and three
parcels of vacant land "adjoining", $111\frac{3}{4}$ ac.
Calls for Iskani's Second Addition, Sicklemore's
Dock, Onion's Inheritance and White's Hall.

⁵⁵⁻
32. Wood Yard - S. 18 Jan. 1786 for Joseph Toy and Daniel
Ruff, 56 ac. A resurvey of The Wood Yard
(gr. to for 68 ac.) deduct-
ing 30 ac. foul of elder surveys (16 ac. foul of
Paca's Park; 11 ac. of Middlemen's Deference
and 3 ac. of Enlargement) and adding 18 ac.
vacancy - Calls for above Tracts and for
Bradford's Barrens -

⁵⁶⁻
32. Rock Fish - S. 21 Aug. 1786, for Joseph Hopkins, and
Job Barnes, 2 ac. "rocks and water" a small
island in Susquehanna River... opposite
Phillips' Purchase -

⁵⁷⁻
33. Susannah's Rest - S. 15 Sept. 1787 for Richard Monk,
17 ac. vacant land. Calls for Evie's Refuse
and Norris's Venture -

⁵⁸⁻
33. Mill Seat - S. 8 Nov. 1786 for James Mitchell 30 ac.
vacant land, bounded around by, &c. Calls for
Wood's Ridge, Knavey Presented, Howell's Dream
and Swans Harbour -

⁵⁹⁻
33. Mary's Paradise - S. 10 Sept. 1787 for John Griffen,
 $5\frac{1}{4}$ ac. vacancy - On W. side of Deer Creek - No calls.

⁶⁰⁻
33. Neglect - S. 16 Mar. 1786 for Thomas Mitchell, 10 ac.
vacant land, bounded all round, &c. Calls for
Edmund's Camp, Bilberry Hall, Brierly's
Addition and Evie's Delight -
(Enlargement)

⁶¹⁻
33. Wood Orchard - S. 16 Oct. 1786 for Baruel Preston
10 ac. vacancy. On Thomas's Run. - Calls for
Leigh of Leighton and Prospect.

⁶²⁻
33. Addition to William's Lot - S. 18 Sept. 1787 for Grafton Baker
12 ac. vacancy, bounded, &c. Calls for Freeman's Refuse,
William's Lot and Grafton's Entrance.

63-
34. Addition to the Wood Orchards - S. 28 Sept. 1787 for Bernard Preston, 103 ac. vacancy - Calls for Leigh of Leighton, Calab's Neighbour and Wood Orchard - On Thomas's Run -

64-
35. Hilli's Neglect - S. 22 Sept. 1788, for Thomas Hill, 6 1/4 ac. A resurvey, under Proclamation Warrant on Hilli's Double Purchase (sum^d? 29 Mar. 1775 for Richard Hill for 23 ac.; he unwilling to pay for surplus and improvements) 23 ac., of which 16 ac. 11 p. lie in Tidewater and were excluded and 99 p. vacancy added - Calls for Bridewalk Dock, and God's Providence -

65-
35. Jones' Vinture - S. 6 Jan. 1790 for Amos Jones, 27 ac. vacancy - Calls for Privilege, Harri-ford [Harford?], Charles' Neighbour, Charles' Bounty, and Tricks and Things.

66-
36. Hollis' Best Desire - S. 14 Mar. 1787 for William Hollis, 124 ac. A resurvey on part of Swampy Point (gr. 16 Nov. 1664 to William Hollis for 100 ac.) 39 1/4 ac., whereof 18 ac. lie in navigable water, leaving 21 1/4 ac.; part of Eling (gr. 20 April 1671, to William Hollis, for 100 ac.) 79 1/2 ac., less 17 ac. in water, leaving 62 1/2 ac.; part of Istington (gr. 21 Mar. 1681 to said Hollis for 22 ac.) 30 1/4 ac., less 1/4 ac. under water, leaving 30 ac., and adding 1/4 ac. vacancy - Calls for Bush River and Coh Creek -

67-
36. Clanke Hollis' part of Swampy Point, 39 1/2 ac. (including 25 ac. surplus) of Eling, 7 1/2 ac. (26 ac. surplus) and of Istington, 7 1/2 ac.; in all 138 1/4 ac. S. 15 Mar. 1787 - Same calls as above - No vacant

68-
37. Webster's Conquest ^{Corrected} ^{12.} S. 21 Feb. 1786 for Isaac Webster, for 55 1/2 ac. A resurvey on Webster's Conquest (gr. ^{to}) for 49 ac. ^{leaving actually 41 1/2 ac., of which} deficient 7 1/2 ac., part of, do, 23 ac., adding 23 ac. vacancy; in two parcels, No. 1. containing 15 ac., No. 2., 50 1/2 ac. Calls for Matthew's Neighbour Row, The Addition, Howard's Forest, Farmer's Delight, St. George, and United Lot.

69-
38. Fowler's Habitation - S. for William Smith, 18 1/2 ac. vacancy. Calls for Thomas Miln's Addition to Betty's Lot.

70-
38. Samuel's Recovery - S. 26 Jun. 1786 for Samuel Webster, 38 ac. vacancy, bounded all round, &c. - Calls for Farmer's Delight, Howard's Forest, Christopher's Camp and Saint George -

71-
39. Rogers' Addition - S. 30 April 1787, for ^{Coll. John} Rogers Bakers, 19 1/2 ac. A resurvey on a part, 7 1/2 ac., of Ten Acres Field [Divided] (gr. ^{to} Samuel Bailass for 49 ac.) with 12 ac. vacancy added - On Dear Creek - Names Cumberland Forge, and Friendship Mill -

72-
40. William's Syderania - S. 9 Oct. 1787 for William Hollis, 61 ac. A resurvey of North Union (gr. 31 Oct. 1782 to William Hollis for) 48 ac., with surplus, 7 ac. and 6 ac. vacancy - Calls for Parker's Choice and Swampy Point -

73-
41. South Union Corrected - S. 5 Jan. 1788 for William Smith, 80 ac. A resurvey of 49 ac., said Smith's part of South Union (gr. ^{to} for ac.) adding 31 ac. vacancy - Calls for Swampy Point, Parker's Choice and Collin's Meadows.

⁷⁴⁻40. Henry's First Attempt - S. 18 Jan. 1789, for Henry Weatherall, 209 ac. A remnant of Linen Manufacture, (gr. 10 June 1734 to Henry Weatherall) for 167 ac. with 42 ac. vacancy added, and less of its branches. Calls for ~~remnant of~~ Lodwick's Creek, Robertson's Chance, Williams Fortune, and John Interest [sic.]

⁷⁵⁻40. Billingsley's Lot Corrected - S. 16 Feb. 1789, for Walter Billingsley, 34½ ac. A remnant of Billingsley's Lot (gr. 27 June 1745 to Walter Billingsley, 23 ac. by Comm. less (1 ac. part of Bond's Lot, 2 ac. of Rigdon's Escape, ^{corrected} and 1½ ac. comd. to Thomas Johnson, in all) 4½ ac., adding 15¾ ac. vacancy - Calls for said tracts, and Bond's Addition and Friendship.

⁷⁶⁻41. Husband's Fisher - S. under Chancellor's order, 30 Mar. 1789 for Joshua Husband, ½ ac. + 31 p. A remnant of Husband Fisher, (surv. 14 Aug. 1771 for William Husband) 3¼ ac. Excluding land ^{in the} under River. On the Smythman River, and calls transfer and for the Herring Run.

⁷⁷⁻41. Morris's Venture - S. 3 April 1789 for Israel Morris, 19 ac. vacancy. Calls for Quarrier's Misfortune, Gibson's Ridge, Gillingham, and Abell's Lot.

⁷⁸⁻42. Hanson's Refuse - S. 3 June 1789 for William Hollis, 1¼ ac. vacancy. Calls for Hollis's Refuse and Bush River.

⁷⁹⁻41. Jolly's First Attempt - S. 23 Oct. 1789 for Edward Jolly, 780 ac. A remnant of part, ac. of Arabia Petraea (gr. [21 Aug. 1736 to Isaac Webster and Jacob Giles, for 8340 ac.]); of Stapleton's Lot, (gr. [to for 980 ac.) adding surplus, 9 ac., and excluding 2 ac. foul, &c., in all 87 ac.; of Doolley's Beginning, (gr. to for) 100 ac., less 5½ ac. foul, &c., in all 94½ ac.; and of Wallis's Beginning, (gr. to for ac.

and adding 598½ ac. vacancy. Calls for Baron's Neighbourhood, John Litton & Co's Land, "the mill road", Morgan's Addition, Morgan's Neglect, Broad Creek, Litton's Fancy, Prospect, and Wallace's Addition.

⁸⁰⁻42. Littlerworth - S. 9 Jan. 1790 for John Ingram, 10 ac. vacancy. Calls for Bell Farm and Wolf and Fox.

⁸¹⁻43. Smith's Mill - S. 30 Jan. 1790 for Ralph Smith, 18 ac. vacancy, bounded, &c. Calls for New State, Hendy's Enlargement, Backster's Good Luck.

⁸²⁻43. Mouth of Double Run - S. 13 Feb. 1790 for Aquila South, 16½ ac. vacancy. Calls for Brisely's Addition, and Third Addition to Bilberry Hall.

⁸³⁻43. Davis's Neighbour - S. 17 Feb. 1790 for Samuel Calwell, 8½ ac. vacancy. Calls for Francis Dyess's Patent, Davis's Cheerful Innocence, and Addition to James's Forest.

⁸⁴⁻ 44. Cudgls - S. 20 Feb. 1790 for Aquila Scott, for 37 ac.

(Part of a tract which was partly executed on Mouth of Double Run [ante. p. 143] Survey bounded all round by older surveys. Calls for Wood Orchard, Pittsburgle, and Prospect.

⁸⁵⁻ 44. Crambora Hall - S. 3 Mar. 1790 for Capt. Bennett Matthews,

10 ac. vacancy, bounded, &c. Calls for Bow Creek, Whitley, and Lincoln Manufacture. (Procl. by Sam. Godman, 8 Jan. 1796.)

⁸⁶⁻ 44. Howard's Harbour Secured - S. 21 April 1790 for

Richard Bull, 15.9 1/2 ac. A resurvey of part, 109 1/2 ac., of Howard's Harbour (gr. 5 July 1738 to John Howard, for 290 ac.), part of Ruff's Chauce, &c. To

for 650 ac.) 110 1/2 ac. of which 71 ac. are part of Howard's Harbour, leaving 39 1/2 ac. claim; and 10 1/2 ac. vacancy added. Calls for Paca's Industry, and the aforementioned tracts.

⁸⁷⁻ 45. Benjamin's First Attempt - S. 23 April 1789 for

Benjamin Prester (under assignment of a Warrant to him by James Lytle) 14 1/2 ac. vacancy. Calls for Whitley, Bow Creek and its branches, The Adventure, and Lever's Purchase Improved.

⁸⁸⁻ 45. Rumsey's Neighbours - S. 4 June 1790 for John Lee

Gibson, 66 1/2 ac. vacancy, bounded, &c. Calls for Rough Stone, Isaac's Delight, Maiden's Bower Secured, Rick Point, and Bennett's Prospect.

222

⁸⁹⁻ 46. Rumsey's Addition to Sweaty Banks - S. 15 May 1789,

for John Rumsey, 184 ac. A resurvey of part of Onions Sweaty Banks (gr. 23 Aug. 1743 to Stephen Onion for 250 ac.) containing 158 ac., excluding 6 ac. part of Wolf Harbour under holding 32 ac. vacancy. Calls for John Dorsey's land, Sweaty Banks, road from Joppa to Hartford Town, White Hall, and Addition to Sweaty Banks.

⁹⁰⁻ 47. Variation - S. 26 April 1790 for Henry Myers, for

5 1/2 ac. vacancy. Calls for Little Creek, Popularity, Joshua's Forest, Capt. Char. Bakens Hard Scuffle, Myers' Troubles, and Shoulder Bone (surv. for Robert Bryarly trustee of Henry Bryarly).

⁹¹⁻ 47. Myers' Gentility - S. 9 April 1790 for Henry Myers,

22 1/2 ac. vacancy. (Forest Warrant for 15 ac. - 12 ac. thereof was executed 22 May 1789 on Myers' Policy) Calls for Great Branch, Contentable Manor, (surv. for Jesse Jarnett) Dixon's Spring.

⁹²⁻ 47. Geog. Spring - S. 15 May 1789 for Nicholas Day McComas,

37 1/2 ac. vacancy. Calls for Hathaway's Trust, Addition to Water Mills, Chilberry Hall, Bush River, and The Outlet.

⁹³⁻ 47. Clark's Abode - S. 1790, for Mrs. Dillon, 16 1/2 ac.

vacancy, bounded, &c. Calls for Robertson's Venture, John's Refuges, and Bond's Sylvania.

⁹⁴⁻ 47. Addition - S. 8 Feb. 1790 for William Amos, 104 ac.

A resurvey of part of Bond's Forest (gr. to Thomas Bond for 3100 ac.) 96 ac. with 8 ac. vacancy added.

⁹⁵⁻ 49- Gordon's Discovery - S. 12 May 1790 for James Gordon, 31½ ac. vacancy, bounded, &c. Calls for the State Line [Mason and Dixon's] McSwine's Rejoicement, Mount Webb, and Wild Cat Den (gr. to Jacob Bull).

⁹⁶⁻ 50- Samuel's Lot - S. 20 Aug. 1790 for John Forwood, 4 ac. vacancy - Calls for Maiden's Meadow, Webb's Discovery, Colegate's Controversy, and Colegate's Addition -

⁹⁷⁻ 50- Mitchell's Dependence - S. 3 Sept. 1790 for John Mitchell, 179½ ac. A recovery of William's Range (gr. 21 Nov. 1769 to William Whiteford for) 93 ac., adding 4 ac. surplus, and 82½ ac. vacancy - Calls for Carr's Run, Clark's Double Purchase (surv. for James Clark) Brothers' Abode (surv. for James and Andrew Alexander) Mount Ararat (surv. for Hugh Whiteford of Michael) -

⁹⁸⁻ 51- Poverty Hill - S. 14 Sept. 1790 for John Ford, 6 ac. vacancy - Calls for Bond's Forest, Addition to Bond's Pleasant Hills and Bond's Pleasant Hills -

⁹⁹⁻ 51- Ford's Discovery - S. 15 Sept. 1790 for John Ford, 18¾ ac. vacancy, bounded, &c. Calls for Tower Hills, Bond's Forest and Addition to Bond's Pleasant Hills -

¹⁰⁰⁻ 52- Wilson's Delight - S. 25 Sept. 1790 for Daniel Smithson, 11½ ac. vacancy, bounded, &c. Calls for Luck Anderson's Lot, Parson's [sic] Hill, and Privilege -

¹⁰¹⁻ 52- James's Beginning - S. 4 Nov. 1790 for Sedgewick James, 244 ac. A recovery of John's Beginning (gr. John Mackladeroy, 5 May 1729, for) 200 ac. adding 44 ac. vacancy - Calls for John's Chance, Meadow,

and Giles and Webster's Discovery -
¹⁰²⁻ 53- Timber Hall Enlarged - S. 31 Dec. 1790 for John Wilson, 146¾ ac. A recovery of Timber Hall (gr. to for) 100 ac., adding 8¾ ac. surplus, and excluding ½ ac. part of Morgan's Lot and including part, 43 ac., of Bond's Forest (gr. 30 May 1727 to Thomas Bond for 3100 ac.) less ¼ ac. part of Timber Hall and 31½ ac. part of Morgan's Lot Carroll, leaving in said part, 11½ ac.; and adding 27¼ ac. adjoining vacancy - Calls for Bedmat Green (gr. to William Hitchcock for 100 ac.) Bond's Pleasant Hills, Addition to Young's Escape (surv. for Samuel Young) Little Falls of Gunpowder, Jerusalem, Rebecca's Lot, and Ranger's Range -

¹⁰³⁻ 54- Bond's Tanyard Secured - S. 27 Jan. 1791, for Moses Dillon, ¹¹⁹ ~~119~~ ac. (under a Prob. Warr, John Bond not having paid caution, &c. ~~vacancy~~ and Addition to Bond's Tanyard Improved - called Addition to Bond's Tanyard) 114 ac., of which are part of old surveys, 18 ac. excluded, and 23 ac. vacancy added - The whole in two parcels, No. 1 of 2¼ ac.; No. 2. of 116¾ ac. Calls for Addition to Young's Escape, Timber Hall, Bond's Pleasant Hills, Bond's Forest, Bond's Security, and Little Gunpowder Falls -

¹⁰⁴⁻ 54- Wiley's Improration - S. 14 Feb. 1791 for Owen Gormley, 195 ac. vacancy, bounded, &c. Calls for Aquila Hall's Salisbury Plain - (Not returned to L.O.)

¹⁰⁵⁻ 54- Archy's Refuse - S. 15 Feb. 1791, for John Street, 9½ ac. vacancy - Calls for Hawk's Nest (surv. for Richard Deane) Wilson's Chance (surv. for Archibald Wilson) and Street's Delight (gr. to said John Street.)

¹⁰⁶⁻
55. Onis Delight Enlarged - S. 28 April 1791 for William Morgan; 409 $\frac{3}{4}$ ac. A resurvey of Onis Delight (gr. To Thomas Litten) 50 ac., less 29 $\frac{3}{4}$ ac. part of Arabia Petraea, and adding 389 $\frac{1}{2}$ ac. vacant land. Calls for Giles' and Webster's Discovery, Johnson's Neighbours, Cox's Chance, Fisher's Delight, Goffey's Meadows, Clear Hill Enlarged, Goffey's Neighbours, Farmer's Neighbours, and Waltie's Beginning.

¹⁰⁷⁻
56. Capua - S. 6 May 1791, for Jesse Tarrett, 298 ac. in two parcels, No. I. of 13 ac.; No. II. of 285 ac. A resurvey of part of Tarrett's Fatigue (gr. 16 Jan 1786 to said Jesse Tarrett for 160 ac.) 80 $\frac{1}{4}$ ac. of which 61 $\frac{3}{4}$ ac. is part of other surveys, leaving clear 18 $\frac{1}{2}$ ac.; and part of The Isles of Capua (gr. To John Crockett for ac.) 251 $\frac{1}{4}$ ac. of which 6 $\frac{1}{2}$ ac. is part of Good Will Purchased Again, leaving clear 244 $\frac{3}{4}$ ac., and adding 34 $\frac{3}{4}$ ac. vacancy. Calls for John Greniff (now Thos. Gassaway) Howard's land, Henry's Outlet, Norris's Venture, The Widow's Care (S. p. Margaret Miles)

¹⁰⁸⁻
57. Owens Dream - S. 7 May 1791 for Jesse Tarrett, 30 ac. vacancy. Calls for The Delightful Rock, Bay Hills, Reed's Bod-Way, John Bell's Bell's Choice, and Whitaker's Retirement.

¹⁰⁹⁻
58. Discovery - S. under Procl. Warrant for John Lee Gibson, 10 $\frac{1}{2}$ ac. part (unpaid for) of Howard's Harbour Secured [see p. No. ante] Calls for Howard's Harbour, Paca's Inclusion, [and Ruff's Chaner].

¹¹⁰⁻
59. Bednal Green - S. 26 July 1791 for William Ford 138 $\frac{1}{2}$ ac. A resurvey of part of Bednal Green and part of Bonds Pleasant Hills (part B. P. H. was a resurvey on B. G.) 146 ac., less 11 ac. part of Timber Hall and Bonds Forest, and adding 3 $\frac{1}{2}$ ac. vacancy. Calls for these tracts and Miles' Enlargement and Tower Hills.

¹¹¹⁻
60. Albert's Abode - S. 6 Sept. 1791 for Jacob Albert; 111 $\frac{1}{2}$ ac. A resurvey of Balch's Abode (gr. To John Balch for 40 ac.) 36 $\frac{1}{2}$ ac., less $\frac{1}{2}$ ac. part of Bonds Hope, and adding 75 $\frac{1}{2}$ ac. vacancy. Calls for Deer Creek, Balch's Beginning, and Arabia Petraea.

¹¹²⁻
61. Old Place - S. 23 Aug. 1791. for Margaret (adm't. of John) Wilson, 25 ac. vacancy. Calls for Rebecca's Lot, and Ranger's Ranger.

¹¹³⁻
62. Long Alley - S. 24 Aug. 1791 for Margaret (adm't. of John) Wilson and Peter Williams, 34 $\frac{1}{2}$ ac. vacancy, bounded, &c. Calls for Bonds Pleasant Hills, Bonds Forest, and Dogwood Thicket.

¹¹⁴⁻
63. Miller's Venture - S. 24 Oct. 1791 for Joseph Miller, 64 $\frac{1}{2}$ ac. A resurvey of part of Jones's Venture (gr. To for ac.) 51 ac., adding vacancy, 13 $\frac{1}{2}$ ac. Calls for Surgeon's Branch, The road from the Trap to Stafford Mills, and Arabia Petraea.

¹¹⁵⁻
64. Barnett's Trouble - S. 27 Oct. 1791 for James Barnett, 61 $\frac{3}{4}$ ac. Under a Warr. for resurvey of Giles and Webster's Discovery (gr. 18 Oct. 1732 to Jacob Giles and Isaac Webster for 1119 ac.) Abraham's Inheritance (gr. 22 April 1766 to Abraham Roushauer

for 340 ac.); Rushman's Enlargement, (gr. to for ac.) Center, (gr. 16 Nov. 1749 to Isaac Webster for 258 ac.) and Reushaw's Delight (gr. to for ac.) Survey indeed only was part of Abraham's Inheritance, 19 1/2 ac., adding 42 1/2 ac. vacancy - Calls for Peace Proclaimed, Fisher's Delight, Green Coat Run, Johnson's Chance, John's Beginning, and the above tract

63-116- The Deer Park - S. 19 Nov. 1787 for Ignatius Wheeler Junr; 171 1/2 ac. A survey of part of Father's Request (gr. 10 Sept. 1723 to Ignatius and Richard Gardiner for 557 ac.) 358 ac.; part of Maiden's Neighbour Reconveyed, (gr. to Benjamin Tasker for 200 ac.) 19 1/2 ac.; another part of the same tract, 13 1/2 ac. Webster's Inspection (gr. 14 Nov. 1747 to Isaac Webster for) 265 ac.; The Enlargement (gr. 28 Mar. 1749 to Isaac Webster for) 98 ac.; part of Duncarrow's in Anterior (gr. 20 May 1725 to John Clunhan for 35 ac.) 28 ac.; part of Giles and Webster's Discovery, 211 1/2 ac.; part of Center (gr. see 115 ante) 236 ac.; part of Webster's Intention, (gr. to William Bennett for) 60 ac.; part of Webb's Neglect (gr. 29 Oct. 1749 to Isaac Webster for 685 ac.) 90 1/2 ac.; another part thereof, 176 1/2 ac.; part of Spittle Craft, (gr. 28 Oct. 1722 to Michael Taylor for 500 ac.) ^{33 ac.} adding excluding 57 1/2 ac. of these tracts parts of older surveys; and adding 60 1/2 ac. vacancy in six parcels - Calls for Den Crack, Tan Yard branch, ^{John} Reushaw's part of Center, Thos. Reushaw Jr. (and Sr.), Garrett Cruson's Land,

Robert Morgan's Land - ¹¹⁷⁻ Bussey's Tranquility - S. 12 Aug. 1790 for Bennett Bussey, 180 1/2 ac. A survey of ^{part of} Hewitt's Range, (gr. to for ac.) ~~99 1/2~~ ^{99 1/2} ac.; part of Cookins [?] Lot (gr. to for ac.) 53 1/2 ac.; part of Tricks and Things (gr. to for ac.) 2 ac.; part of Surgeon's Point, (gr. to for ac.) 7 ac.; and Rocky Point (gr. to for ac.) 18 1/2 ac. + Calls for Revelation's Outlet and Winter's Run

118- Outlet - S. 31 Jan. 1791 for Michael Dunny (under assignment of a Warr. gr. Bernard Proctor, 11 Jan. 1791) 10 ac. vacancy - Calls for South Hampton, Prospect, Pitts Burgh, road from the Highway to the Cross Roads, and Cooper's Chance.

119- Mayer's Favour - S. 17 Dec. 1792 for Henry Mayer, 14 1/2 ac. (Under a Warrant - granted 9 Nov. 1791 to lay out for William Ames 50 ac. vacancy, adjoining Toshua's Forest, Normandy, Mount Pleasant, and the land of Thomas Polack)

120- Hadley's Residence - S. 3 Nov. 1791 for John Hadley, 101 ac. vacancy - Calls for Ramsay's Chance, (S. for Alexander Ramsay) and Xewees (S. for James McCaus)

121- The Meadow - S. 24 Sept. 1791 for David West, 95 ac. vacancy - Calls for Good Hope (Joshua Ames Jr.) What You Please (Buy. Toland) Salisbury Plains, (Agula Hall), The Island Branch, Long Slope (Benj.

West.)

¹²²⁻ Brown's Flying Union - s. 1 Aug. 1791 for John Thos. Brown

5½ ac. vacancy - calls for King's Creek,

God's Providence, and Bush Run.

¹²³⁻ The String [II] - s. 4 Jan. 1792 for Daniel Scott, 28 ac.

A resurvey of Scott's Discovery (gr.

17 to Daniel Scott for 29 ac.) less, part of
elder tract, 4 ac., and adding surplus, 1 ac.

and vacancy 2 ac. calls for Scott's Range,

Scott's Spot, "Jimmy Delight", Luck, Ewing's

Contrivance, Friend's Advice, Bilberry Hall,

Durham's Second Addition to Bilberry Hall.

¹²⁴⁻ Normandy - s. 13 June 1792 for John Rutledge,

465½ ac. A resurvey of Normandy (gr. 11 Aug.

1788 to John A. Honoré for 475 ac.) 442¼ ac. (with

a deficiency of 33 ac.) excluding ¼ ac. part of

Toshua's Forest, and adding 26 ac. vacancy

in 7 parcels. calls for Shoulder Bone,

Cooly's Hall, (Mathew Cooly's) Newark,

(Robt Kirkwood's) Williams Advantage (116

ac., s. for William Amos) Tamms' Inlet, John

Lot, Abyssinia (gr. to Tamms Madden) Amos'

Range (s. for Wm. Amos of Tas.) Toshua's Choice.

¹²⁵⁻ Janes Delight Enlarged - s. 5 Jan. 1792 for Robert

Kirkwood, 329 ac. A resurvey of Janes

Delight (gr. 1 Aug. 1790 to Robert Kirkwood for

148½ ac.) deducting ½ ac. deficiency and adding

182 ac. vacancy in three parcels - lying in both

Harford and Baltimore Counties. calls for

Old Man's Meadow, (s. for Thomas Myers) Crooked

Design, (gr. to Thos. Hope) Slade's Chouer (s.

for Wm. Slade of Josias) Russell's Chouer (s. for
Thos. Russell) Shipley's Adventure -

s. 15 Mar. 1792, for William Richardson

168 ac. A resurvey of Stony Batter (gr. 15

Feb. 1774 to William Tamms for) 170 ac. Tarrell's

Discovery (gr. To for

ac.) and Charles' Bounty (gr. To

for ac.) less 27 ac. part of

elder tract, and adding 25 ac. vacancy -

calls for Thos' Tract, and Addition, Bond's

Enlargement, Bond's Forest, Cissels [Cecil's?]

Adventure -

Cooper's Chouer Enlarged Again - s. 24 Mar. 1792

for Henry Cooper, 211½ ac. A resurvey

of Cooper's Chouer Enlarged (28 June 1771 to

Henry Cooper for) 187 ac., less 4 ac. part of

Johnson's Range, and adding 28½ ac. vacancy -

The String [II] s. 7 April 1791 for John Forwood,

10 ac. vacancy - calls for Brother's

Addition, Creek, Mount Pleasant,

Success, and Samuel Webb's Neglect -

Legendmain - [Hedger Demare, orig.] s. 6 June 1792

for Henry Adam Sutton, 40 ac. vacancy -

calls for a stn "E.A.S." W. side of Deer Creek -

Mount Vernon - Secured - s. under Procl. Warr. for

Toshua Crow and Edward Crow, originally

s. 6 June 1792 for Henry Myers, 202 ac. vacancy -

calls for Janes McComas's land, Orr's Survey,

Mt. Vernon (s. for John Peim) Young Bradford's Barrens

Good Hope (s. for Griffith Evans) Gratuity (s. for

William McComas) Harper's Resolution (s. for Saul Harper)

West.)

¹²²⁻ Brown's Flying Union - S. 1 Aug. 1791 for John Thos. Brown

5½ ac. vacancy - Calls for King's Court,

God's Providence, and Bush Run.

¹²³⁻ The String [II] - S. 4 Jan. 1792 for Daniel Scott, 28 ac.

A resurvey of Scott's Discovery (gr.

17 to Daniel Scott for 29 ac.) less, part of

elder tract, 4 ac., and adding surplus, 1 ac.

and vacancy 2 ac. Calls for Scott's Range,

Scott's Spot, "Timmy Delight", Luck, Ewing's

Contrivance, Friend's Advice, Bilberry Hall,

Durham's Second Addition to Bilberry Hall.

¹²⁴⁻ Normandy - S. 13 June 1792 for John Rutledge,

465½ ac. A resurvey of Normandy (gr. 11 Aug.

1788 to John A. Howard for 475 ac.) 442¼ ac. (with

a deficiency of 33 ac.) excluding ¼ ac. part of

Joshua's Forest, and adding 26 ac. vacancy

in 7 parcels. Calls for Shoulder Bone,

Cooly's Hall, (Mathew Cooly's) Newark,

(Robt. Kirkwood's) Williams Advantage (116

ac., s. for William Amos) Tamms' Inlet, John

Lot, Abyssinia (gr. to Tamms Madden) Amos'

Range (s. for Wm. Amos of Jas.) Joshua's Choice.

¹²⁵⁻ Jamess Delight Enlarged - S. 5 Jan. 1792 for Robert

Kirkwood, 329 ac. A resurvey of Jamess

Delight (gr. 1 Aug. 1790 to Robert Kirkwood for

148½ ac.) deducting 1½ ac. deficiency and adding

182 ac. vacancy in three parcels - lying in both

Harford and Baltimore Counties. Calls for

Old Man's Meadow, (s. for Thomas Myers) Crooked

Design, (gr. to Thos. Hope) Stades' Chouer (s.

for Wm. Stades of Josias) Russell's Chouer (s. for
Thos. Russell) Shipley's Adventure -

S. 15 Mar. 1792, for William Richardson

168 ac. A resurvey of Stony Batter (gr. 15

Feb. 1774 to William Tamms for) 170 ac. Tarrell's

Discovery (gr. to for

ac.) and Charles' Bounty (gr. to

for ac.) less 27 ac. part of

elder tract, and adding 25 ac. vacancy -

Calls for Thos. Tract, and Addition, Bonds'

Enlargement, Bonds' Forest, Cissels [Cecil's?]

Adventure -

Cooper's Chouer Enlarged Again - S. 24 Mar. 1792

for Henry Cooper, 211½ ac. A resurvey

of Cooper's Chouer Enlarged (28 June 1771 to

Henry Cooper for) 187 ac., less 4 ac. part of

Johnson's Range, and adding 28½ ac. vacancy -

The String [II] S. 7 April 1791 for John Forwood,

10 ac. vacancy - Calls for Brother's

Addition, Creek, Mount Pleasant,

Success, and Samuel Webb's Neglect -

Legendmain - [Hedger Demane, orig.] S. 6 June 1792

for Henry Adam Sutton, 40 ac. vacancy -

Calls for a stum "I.A.S." W. side of Darr Creek -

Mount Vernon Secured - S. under Prod. Warr. for

Joshua Crow and Edward Crow, Originally

S. 6 June 1792 for Henry Myers, 202 ac. vacancy -

Calls for Jamess McComas's land, Orr's Survey,

Mt. Vernon (s. for John Peim) Young Bradford's Barrens

Good Hope (s. for Griffith Evans) Gratitude (s. for

William McComas) Harper's Resolution (s. for Saul Harper)

West.)

- ¹²²⁻ 67. Brown's Flying Union - s. 1 Aug. 1791 for John Thos. Bro
5½ ac. vacancy - Calls for King's Creek,
God's Providence, and Bush Run.
- ¹²³⁻ 68. The String [I] s. 4 Jan. 1792 for Daniel Scott, 28
ac. resurvey of Scott's Discovery (gr.
17 to Daniel Scott for 29 ac.) less, part of
elder tract, 4 ac., and adding surplus, 1 ac.
and vacancy 2 ac. Calls for Scott's Range,
Scott's Spot, "Timmy Delight", Luck, Ewing,
Centivance, Friend's Advice, Bilberry Hall,
Dubois's Second Addition to Bilberry Hall
- ¹²⁴⁻ 69. Normandy - s. 13 June 1792 for John Rutledge,
465½ ac. A resurvey of Normandy (gr. 11
1788 to John A. Howard for 475 ac.) 442¼
a deficiency of 33 ac.) excluding ¼ ac. part of
Joshua's Forest, and adding 26 ac. vacancy
in 7 parcels. Calls for Shoulder Bone,
Cooly's Hall, (Mathew Cooly's) Newark,
(Robt Kirkwood's) Williams Advantage (2
ac., s. for William Amos) James' Inlet, To
Lot, Abyssinia (gr. to James Madden) Am
Range (s. for Wm. Amos of Jas.) Joshua's Cho
- ¹²⁵⁻ 69. James Delight Enlarged - s. 5 Jan. 1792 for Robt
Kirkwood, 329 ac. A resurvey of James
Delight (gr. 1 Aug. 1790 to Robert Kirkwood,
148½ ac.) deducting 1½ ac. deficiency and adding
182 ac. vacancy in three parcels - lying in
Harford and Baltimore Counties. Calls
Old Man's Meadow, (s. for Thomas Amos) Cro
Design, (gr. to Thos. Hope) Slack's Chauce

for Wm. Slack of Josias) Russell's Chauce (s. for
Thos. Russell) Shipley's Adventure -

- ¹²⁶⁻ ----- s. 15 Mar. 1792, for William Richardson
168 ac. A resurvey of Stony Batter (gr. 15
Feb. 1774 to William James for) 170 ac. Jarrell's
Discovery (gr. To for
ac.) and Charles' Bounty (gr. To
for ac.) less 27 ac. part of
elder tract, and adding 25 ac. vacancy -
Calls for Three Tracts, and Addition, Bond's
Enlargement, Bond's Forest, Cissels [Cecil's?]
Adventure -

- ¹²⁷⁻ 71. Cooper's Chauce Enlarged Again - s. 24 Mar. 1792
for Henry Cooper, 211½ ac. A resurvey
of Cooper's Chauce Enlarged (28 June 1771 to
Henry Cooper for) 187 ac., less 4 ac. part of
Johnson's Range, and adding 28½ ac. vacancy -
- ¹²⁸⁻ 72. The String [II] s. 7 April 1791 for John Forwood,
10 ac. vacancy - Calls for Brother's
Addition, Creek, Mount Pleasant,
Success, and Samuel Webb's Neglect -

- ¹²⁹⁻ 72. Legendemain - [Ledger Demaine, orig.] s. 6 June 1792
for Henry Adam Sutton, 40 ac. vacancy -
Calls for a stem "E.A.S." W. side of Darr Creek -
- ¹³⁰⁻ 72. Mount Vernon Secured - s. under Prod. Warr. for
8 Jan. 1794 -
Joshua Crow and Edward Crow, originally
s. 6 June 1792 for Henry Myers, 202 ac. vacancy -
Calls for James McComas's land, Orr's Survey,
Mt. Vernon (s. for John Peim) Young Bradford's Barrens,
Good Hope (s. for Griffith Evans) Gratitude (s. for
William McComas) Harper's Resolution (s. for Saul Harper)

¹³¹⁻ 73. Ability - S. 15 Jun 1792 for Henry Myers, 163 1/2 ac. a survey on Myers' Gratuity (gr. 11 April 1792 to said Myers for) 22 1/2 ac. adding 141 ac. of vacancy in two parcels. Calls for Disco's Spring emptying into the Great Branch of Denn Creek, Contestable Manor, and Carters Addition. [See No. 91, p. 16, ante.]

¹³²⁻ 74. John's Expense - S. 22 Jun 1792 for John Scarborough, 279 ac. a survey on part of Dumunoy in Antrim (gr. 20 May 1725 to John Clark for 350 ac.) 40 ac.; part of Giles and Watson's Discovery, (gr. 18 Oct. 1732 to Jacob Giles and Isaac Watson for 1119 ac.) 29 ac.; part of Ruckman's Enlargement, (gr. to for ac.) 219 ac.; [part of Center's part of Renshaw's Delight; was included in the Warrant, but the first three parcels were about to be surveyed) less 32 ac. full of alder surveys, and 23 ac. of vacancy added in seven parcels. Calls for said Tract, and Broad Creek, Abraham's Inheritance, Peace Proclaimed, Thomas' Desire, Askmore's Adventure and Askmore's Choice.

¹³³⁻ 75. Amoss' and Myers' Puzzle - S. 25 May 1793 for Robert Brierly, 608 ac. a survey on Peru (gr. 7 Jun 1792 for) 35 ac. adding 573 ac. vacancy. Calls for the Island Branch, Good Hope, Contestable Manor, Carters Addition, Denn Creek, Monte Santo, Polack's Fields.

¹³⁴⁻ 76. North Wales Corrected - S. 5 Dec. 1792 for Jesse Jarrett, 103 1/2 ac. a survey of North Wales (gr. 17 to for) 83 ac.; deducting 3/4 ac. deficiency, and, full of Friendship, 26 3/4 ac., of Mount Meadow, 1 ac.; of Hugh's Inheritance, 1 1/2 ac., in all, full of alder surveys, 29 1/2 ac., and adding 50 1/2 ac. vacancy in two parcels. Calls for O'Neill's Paradise, Addition to James's Forest, and the above Tracts.

¹³⁵⁻ 77. Slade's Last Shift - S. 30 Jan. 1792 for William Slade, Jr. (of Ezekiel), 193 1/2 ac. vacancy - Calls for Winter's Run, McComer's Meadow, Friendship Enlarged (s. for Richd Hope), Addition to James's Forest, Mistake, Dines' Lot, Armagh, and Heuley's Repose.

¹³⁶⁻ 78. Creech's Discovery - S. 27 Nov. 1793 for Pierce Creech, 3 1/2 ac. vacancy - Calls for Addition to James's Forest and James's Forest.

¹³⁷⁻ 78. New Addition - S. 27 Nov. 1793 for Pierce Creech, 2 1/4 ac. vacancy - (Balance of Warrant for preceding tract) Calls for James's Forest and Addition to James's Forest.

¹³⁸⁻ 78. William's Delight - S. 10 Feb. 1788 for William Horner, 11 ac. vacancy - Calls for William's Chance.

¹³⁹⁻ 78. Edinburgh - S. 23 Jun 1792 for William Amoss, 35 3/4 ac. vacancy. Calls for Mount Pleasant, Amoss's Range, Better Than Nothing and Parson's Necessity.

¹⁴⁰⁻ 79. Wexford Resurveyed - S. 27 Oct. 1792 for John Love, 115 ac. a survey of Wexford (gr. 10 Jun 1734 to William Hunter for 100 ac.) 105 ac. with 10 ac. vacancy added in two parcels.

calls for Bond's lots, Turkey Forest, Noble's Wendan, and Johnson's Cham

¹⁴¹⁻79- Miller's First Attempt - S. 20 Oct. 1792 for Joseph Miller, 19 ac. vacancy on Deer Creek.

¹⁴²⁻79- Dallan's Fishery - S. 8 Sept. 1792 for Richard Dallan, 37 ac. vacancy. Calls for mouth of Winter's Run, Chilberry Hall and Abingdon's Willow

¹⁴³⁻80- Hall's Cross Corrected - S. 22 Sept. 1792 for Josias Carral Hall, 2 1/4 ac. a resurvey by Chancellor's Order, on Hall's Cross (Res. 28 Nov. 17, for Col. J.C. Hall for 42 ac.) excluding ac. pond, &c. - Calls for Cook's Cham, Cuckold's Run, Swan Creek, and Addition to Hall's Park -

¹⁴⁴⁻80- Brown's Neglect - S. 3 April 1792 for Jacob Bond, 2 1/4 ac. vacancy. In Gunpowder Neck. Calls for Huttlberg's Hills, Dallan's Self Preservation, and Bond's Inheritance -

¹⁴⁵⁻80- School House lots - S. 4 April 1792 for Jacob Bond, 14 ac. vacancy. In Gunpowder Neck. Calls for Friendship, Merritt's Inheritance For ever, Goldsmith's Neck, Addition to Swan Banks, and First Discovery -

¹⁴⁶⁻81- Quiestness - S. 10 June 1793 for William Bankhead, 277 1/2 ac. A resurvey on William's Troubles, (gr. 12 Dec. 1788 to William Bankhead [sic] for) 204 1/2 ac., less 1 ac. deficiency, adding 79 ac. vacancy. Calls for Cowley's Hall, Potter's Fields, Shran's Folly, and Bachelor's Hall -

¹⁴⁷⁻82- Addition to Stuart's Pleasant Hills - S. 4 June 1792 for Thomas Street, 25 3/4 ac. vacancy. Calls for Addition to Bond's Gratuity (S. for James Wand)

(Mead's ?) Maiden's Disappointment (S. for Rachel 17th (pers)) Stuart's Pleasant Hills (gr. to Thomas Street) and Wilmott's Drive (gr. to John Wilmott)

¹⁴⁸⁻2- Burton's Beginning - S. 28 June 1792 for Bennett Jarrett, 40 1/4 ac. vacancy. Calls for Davis's Cheerful Innocence, Baldwin's Purchase, Simmons's Hope (leased to Tho: Simmons ^{59 ac.}) and Whitaker's Delight -

¹⁴⁹⁻2- Valentine's Delight - S. 14 Aug. 1792 for Thos. Johnson Jr 114 1/4 ac. part of the reserve in Hanford Co, for survey ^{5th Oct. 1787} for Valentine Smith part of Sword's Delight - leased, 12 Aug 1760, to John Swords for 52 ac., less part of other survey, 3/4 ac., with 63 ac. vacancy added. Calls for Whitford's Addition, Fox Den, and Stoney Baker -

¹⁵⁰⁻3- Morgan's Reparation - S. 28 Aug. 1792 for Robert Morgan, 114 ac. A resurvey of part of Brice's Purchase (gr. 13 Oct. 1783 to James Brice, for 263 ac.) 100 ac. with 14 ac. vacancy added. Calls for Father's Request, (gr. to Ignatius and Richard Gardiner) the Enlargement (gr. to Isaac Watson) Ashmore's Choice (now owned by William Ashmore).

¹⁵¹⁻3- Mexico - S. 20 May 1793 for John Anson and Henry Myers (under assigt of Warrant by William Anson) 58 ac. vacancy on Deer Creek. Calls for Pierce -

INDEX to Tracts described ~~above~~ -

No.		Page herein
131-	Ability-	152-25-
26.	Addition - Forwoods	4-
94.	Addition - Amos's.	16-
111.	Albert's Abode	20-
1.	Alexander's Safeguards	1-
133.	Amoss' and Myers' Puzzle.	25-
106.	Ann's Delight Enlarged.	19-
54.	Ann's Delight Resurveyed.	9-
6.	Ann's Lot.	1-
105.	Arley's Refuse.	18-
115.	Barkat's Troubles	20,
110.	Bednah Green	20,
87.	Benjamin's First Attempt.	15,
52.	Betsy's Fishery.	9,
75.	Billingsly's Lot Corrected.	13,
40.	Bond's Close.	6,
122.	Brown's Flying Union.	23,
144.	Brown's Neglect.	27,
148.	Burton's Beginning.	28,
117.	Bussey's Tranquility.	22,
8.	Bond's Neglect.	2,
103.	Bond's Tanyard Secured.	18-
107.	Capua.	19,
24.	Center.	4,
2.	Charlery.	1, 1, 5,
93.	Clark's Abode.	16,
18.	Contrivance.	3,

7.	Cooper's Chance Enlarged Again.	24,
5.	Crambone Hill.	15,
36.	Creagh's Discovery.	26,
44.	Cudgla.	15,
42.	Dallam's Fishery.	27,
16.	Deer Park, The.	21,
109.	Discovery.	19,
45.	Doubleloon.	7
43.	Davis's Neighbour.	14,
139.	Edenburgh.	26,
49.	Ford's Chance.	8,
99.	Ford's Discovery.	17,
50.	Fortune.	8,
69.	Fowler's Habitation	12,
32.	Friendship.	5,
4.	Good Prospect.	1,
93.	Gordon's Discovery	17,
92.	Grog Spring	16,
120.	Hadley's Residence	22,
143.	Hall's Close Corrected.	27,
78.	Hamon's Refuse.	13,
74.	Henry's First Attempt.	3, 13,
38.	Holland's Lot Secured.	2, 6,
66.	Hollis' Best Desire.	11,
86.	Howard's Harbour Secured.	15, 19,

64- Hills Neglect-	11,
76- Husband's Fisher-	13,
3- Ingratitude-	1, 4, 5,
101- James' Beginning-	17, 21,
46- James' Neglect-	7,
125- James' Delight Enlarged-	23,
132- John's Expense-	25,
79- Jolley's First Attempt-	14,
65- Jones's Venture-	11, 20,
129- Legendemain-	24,
34- Littleton - Ann's Lot-	1, 5,
80- Littleworth-	14,
113- Long Alley	20,
23- Major's Purchase-	4,
59- Mary's Paradise-	10,
53- Mathews' Care-	9,
121- Meadow, The-	17, 22,
151- 121 Meadows, The-	28,
141- Miller's First Attempt-	27,
114- Miller's Venture-	20,
58- Mill Seat-	10,
43- Mistake-	7, 26,
97- Mitchell's Dependence-	17,
41- Mitchell's Fishery-	6,
44- Mitchell's Loss-	7,
150- Morgan's Reparation-	28,
77- Morris's Venture-	2, 13,

30- Mount Vernant Secured-	24,
2- Mouth of Double Run-	14,
19- Myers' Favour-	22,
21- Myers' Gentility-	16, 25,
31- Neel's Reparation-	5,
40- Neglect-	10-
5- Neighbour's Neglect-	17,
21- Neighbour's Neglect Rescated-	3,
137- New Addition-	26,
20- New Gibraltar-	3,
17- Nonagon-	3,
124- Normandy-	22, 23,
139- North Wales Corrected-	26,
47- Obadiah's Venture Resurveyed-	8,
9- Oblong-	2,
112- Old Place, The-	20,
7- Orchard and Spring Rescated-	1,
35- Osborn's Conquest-	6,
118- Outlet-	22,
108- Owen's Dream-	19,
22- Pipant Hill-	3,
98- Poverty Hill, Ford's-	17,
28- Poverty Hill, Rampley's	4,
146- Quietness-	27,
25- Rabbitsborough-	4,
29- Reviction-	4,

12- Rich Angle-	. 2,
126- (Richardson's land, not named.)	24,
36- Pigdie's Saw Mill-	6,
57- Rock Fish-	10,
71- Rogers's Addition-	12,
88- Rumsey's Neighbour-	15,
16- Sally's Grove-	3,
96- Samuel's Lot-	17,
70- Samuel's Recovery-	12,
146- School House Lot-	27,
10- Silver Hill Secured-	2,
135- Slade's Last Shift-	26,
81- Smith's Mill-	14,
73- South Union Corrected-	12,
57- Susannah's Rest-	10,
89- Sweaty Banks, Rumsey's Addition to-	18,
147- Street's Pleasant Hills, Addition to-	27,
13- Taylor's Mistake-	2,
42- Taylor's Neglect and William's Gain-	6,
128- The String, Forwood's-	24,
123- The String, Scott's-	23,
39- Thomas's Purchase-	6,
14- Timber Grove-	3,
102- Timber Hall Enlarged-	15,
27- Toland's Reserve-	4,
30- Traveller's Rest-	1, 5,
33- Two Brothers-	5,
15- Upland-	3,

49- Valentine's Delight-	25,
50- Variation-	16,
Water Mills, Add	
68- Webster's Conquest Corrected-	2, 12,
48- Webster's Enlargement Secured	8,
19- West's Neighbour Corrected	3,
140- Wexford Re surveyed-	26,
104- Wiley's Information-	18,
138- William's Delight-	26,
62- Williams Lot, Addition to-	2, 19,
72- William's Sylvania-	12,
100- Wilson's Delight-	17,
37- Windmill Point-	6,
61- Wood Orchard-	10, 11, 15,
63- Wood Orchard, Addition to-	11,
51- Worthington's Security-	8,
11- Webster's Neglect-	2,
53- Wood Yard-	10,

INDEX To Tracts referred to

	Aaron's Spring Neck-	8,
	Abel's Lot-	2, 13,
131-	<u>Ability-</u>	25,
	Abingdon's Widow-	27,
	Abraham's Inheritance-	20, 25,
	Abyssinia-	23,
26-	<u>Addition, Formwood's-</u>	4,
94-	<u>Addition, Amos's-</u>	16,
	<u>Addition, Amos's-</u>	5, 9, 24,
	Adventure-	8, 15,
111-	<u>Albert's Abode-</u>	20,
1-	<u>Alexander's Safe Guard</u>	1,
133-	<u>Amos' and Myers' Puzzle-</u>	1, 4, 25,
	Amos's Range-	23, 26,
	Anderson's Lot-	17,
	Andrew's Addition-	7,
	Ann's Delight-	19,
106-	<u>Ann's Delight Enlarged-</u>	19,
34-	<u>Ann's Delight Resurveyed-</u>	9,
	Ann's Dowry-	1, 5,
6-	<u>Ann's Lot-</u>	1,
	Arabia Petraea-	14, 19, 20, 20,
105-	<u>Archy's Refuse-</u>	18,
	Armagh-	26,
	Ashmore's Adventure	25,
	Ashmore's Choice-	25, 28,
	Bachelor's Hall-	27,
	Bald's Abode-	20,
	Baldwin's Purchase-	28,
115-	<u>Barnett's Troubles-</u>	20,
	Barns' Neighbourhood	14,

	Batchelor's Beginning	20,
	Batchelor's Good Luck-	14,
	Bay's Hills-	19,
110-	<u>Bednal Green-</u>	18, 20,
	Bell's Choice-	19,
	Bell Farm-	14,
87-	<u>Benjamin's First Attempt-</u>	15,
	Bennett's Prospect-	15,
112-	<u>Betsy's Fishery-</u>	9,
	Betty's Choice-	2, 6,
	Betty's Lot, Addition to-	12,
	Bilberry Hall-	10, 23,
	Bilberry Hall, Durham's Second Addition to-	23,
	Bilberry Hall, Third Addition to-	7, 14,
75-	<u>Billingsley's Lot Corrected-</u>	13,
	Bond's Addition-	13,
	Bond's Adventure Revised-	1, 5,
40-	<u>Bond's Close-</u>	6,
	Bond's Enlargement-	24,
	Bond's Forest-	16, 17, 17, 18, 18, 20, 26, 24,
	Bond's Gratitude, Addition to-	27,
	Bond's Hope-	4, 20,
	Bond's Inheritance-	27,
	Bond's Lot-	13, 27,
	Bond's Meadows-	1,
8-	<u>Bond's Neglect-</u>	2,
	Bond's Pleasant Hills-	17, 18, 18, 20, 20,
	Bond's Pleasant Hills, Addition to-	17, 17,
	Bond's Security-	18,
	Bond's Sylvania-	16,
103-	<u>Bond's Tanyard Secured-</u>	18,

37	Bond's Tanyard, Addition To-	18,
	Bond's Tanyard Improved, Addition To-	18,
	Bonner's Purchase-	9,
	Bradford's Barrens-	10,
	Bricci's Purchase-	28,
	Bridewell Dock-	11,
	Brierly's Addition-	7, 10, 14,
	Broad Neck-	6,
	Brothers Abode-	17,
	Brothers Addition-	24,
	Brown's Discovery-	7,
122-	<u>Brown's Flying Union-</u>	23,
144-	<u>Brown's Neglect-</u>	27,
148-	<u>Burton's Beginning-</u>	28,
117-	<u>Bussell's Tranquility-</u>	22,
	Better Than Nothing-	26,
	Caleb's Necessity-	9, 11,
107-	<u>Capua-</u>	19,
	Carter's Addition-	25, 25,
	Cecil's Adventure-	24,
24-	<u>Center-</u>	4, 4, 21, 21, 25,
	Chance-	4, 5,
2-	<u>Charlery-</u>	1, 1, 5,
	Charles's Bounty-	11, 24,
	Charles's Neighbour-	11,
	Chilberry Hall-	16, 27,
	Christopher's Camp	12,
93-	<u>Clark's Abode-</u>	16,
	Clark's Double Purchase-	17,
	Clarkson's Purchase-	1, 3,
	Clee Hill Enlarged-	19,

	Colegate's Addition-	17,
	Colegate's Contrivance-	17,
	Collin's Meadows-	12,
	Contestable Manor-	1, 16, 25, 25,
8-	<u>Contrivance-</u>	3,
	Convenience-	4,
	Cock's Chance-	27,
	Cool Springs-	7,
	Cooly's Hall-	23,
	Cooper's Chance-	22,
	Cooper's Chance Enlarged-	3, 24,
27-	<u>Cooper's Chance Enlarged Again-</u>	24,
	Corkins' Lot-	22,
	Cowley's Hall-	27,
	Coxe's Chance-	19,
	Cox's Farm-	1,
85-	<u>Crambone Hall-</u>	15,
	Cranberry Hall-	2,
86-	<u>Creagh's Discovery-</u>	26,
	Crook-	4,
	Crooked Design-	23,
84-	<u>Cudgale-</u>	16,
142-	<u>Dallam's Fishery-</u>	27,
142-	<u>Dallam's Self Preservation-</u>	27,
	David's Hope-	3,
	Davis's Cheerful Innocence-	14, 28,
83-	<u>Davis's Neighbour-</u>	14,
116-	<u>Deer Park, The-</u>	21,
	Delightful Rock, The	19,
	Dennis' Choice Improved-	7,
	Dine's Lot-	26,

109- <u>Discovery</u> -	19,
Dogwood Thicket-	20,
Dooley's Beginning-	14,
45- <u>Doubleloom</u> -	7,
Dumurry-in-Antrim, Clark's-	21, 25,
139- <u>Edenburgh</u> -	26,
Edmond's Camp-	10,
Edward's Lott-	9,
Eightrup-	5,
Eberton-	8,
Eling-	11, 11,
Emen's Delight-	7, 10,
Enlargement-	10, 28,
Enlargement, The-	21,
Ewing's Contrivance-	23,
Expence-	4,
Farmer's Delight-	2, 12, 12,
Farmer's Neighbour-	19,
Father's Request-	21, 28,
Few's Enlargement-	1,
Fisher's Delight-	19, 21,
First Discovery-	27,
Fool's Refuse-	2, 10,
Four Wings-	1,
49- <u>Ford's Chance</u> -	8,
50- <u>Fortune</u> -	8,
69- <u>Fowler's Habitation</u> -	12,
Fox Den-	28,
Frenchman's Repose-	2, 10,
Friend's Advice-	23,
32- <u>Friendship, Silver's, &c.</u>	5,

Friendship-	13, 26, 27,
Friendship Enlarged-	26,
9- <u>Ford's Discovery</u> -	17, 17,
Gibson's Ridge-	2, 13,
Giles' and Webster's Discovery-	18, 19, 20, 21, 25,
Gilbert's Chance-	6,
Gilbert's Outlet-	7,
Gilbert's Pipe-	6, 7,
Gillingham-	2, 13,
Glenn's Choice-	3, 5,
God's Providence-	11, 23,
Goffey's Meadows-	19,
Goffey's Neighbour-	19,
Goldsmith's Neck-	27,
Good Hope-	1, 22, 24, 25,
4- <u>Good Prospect</u> -	1,
Good Will Purchased Again-	19,
95- <u>Gordon's Discovery</u> -	17,
Grafton's Entrance-	10,
Gratuity-	24,
Gravelly Bottom-	1,
92- <u>Greg Spring</u> -	16,
120- <u>Hadley's Residence</u> -	22,
Hall's Angle-	2,
Hall's Close-	27,
143- <u>Hall's Close Corrected</u> -	27,
Hall's Park, Addition to-	27,
Hall's Plains-	8,
78- <u>Hanson's Refuse</u> -	13,
Hard Scuffle-	3, 16,
Harper's Resolution-	24,

XLI.

Harriford [or Hereford]	11,
Hathaway's Trust-	16,
Hawkins' Venture-	4, 5,
Hawk's Nest-	18,
Henley's Repose-	26,
Henly's Enlargement-	14,
74- <u>Henry's First Attempt-</u>	3, 13,
Henry's Outlet-	19,
Hewitt's Range-	22,
Hill's Double Purchase-	11,
64- <u>Hill's Neglect-</u>	11,
Holland's Lott-	2,
38- <u>Holland's Lott Secured-</u>	2, 6,
66- <u>Hollis's Best Desire-</u>	11,
Hollis's Refuse-	13,
Howard's Forest-	12, 12,
Howard's Harbour-	15, 19,
86- <u>Howard's Harbour Secured-</u>	15, 19,
Howel's Dream-	10,
Huckleberry Hills-	27,
Hughy's Inheritance-	26,
76- <u>Husband's Fisher-</u>	13,
Improved Venture, The-	8,
3- <u>Ingratitude-</u>	1, 4, 5,
Isaac's Delight-	15,
Iskan's Second Addition-	9,
Isles of Caprea-	19,
Islington-	11, 11,
101- <u>James's Beginning-</u>	17,
James's Choice-	8,
101 James's Forest-	26,

XLII.

James's Forest, Addition to-	14, 26, 26, 26, 26,
James's Inlet-	23,
6- <u>James's Neglect-</u>	7,
Jane's Delight-	23, 23,
25- <u>Jane's Delight Enlarged-</u>	23,
Jarrett's Discovery-	24,
Jarrett's Fatigue-	19,
Jerusalem-	18,
John's Beginning-	17, 21,
John's Chance-	17,
32- <u>John's Expense-</u>	25,
John's First Chance-	4,
John's Interest-	13,
John's Lot-	23,
John's Refuse-	16,
Johnson's Chance-	21, 27,
Johnson's Neighbour-	19,
Johnson's Range-	24,
Jolley's Silver Hills-	2,
79- <u>Jolly's First Attempt-</u>	14,
Jones's Inheritance-	9,
65- <u>Jones' Venture-</u>	11, 20,
Joshua's Choice-	23,
Joshua's Forest-	16, 22, 22,
Joshua's Meadows Enlarged-	6,
Knavery Prevented-	10,
Knave's Misfortune-	2,
Lambert's Marsh-	6,
129- <u>Legedomain-</u>	24,
Leigh of Leighton-	10, 11,
Lever's Purchase Improved-	15,

Lincoln Manufacture -	3, 13, 15,
Littleton -	1,
34- <u>Littleton - Ann's Lot.</u>	1, 5,
80- <u>Littleworth.</u>	14,
Liton's Fancy -	14,
113- <u>Long Alley.</u>	20,
Long Slip.	22,
Luck -	17,
McCaul's Delight -	4, 5,
McComas's Meadow.	26,
McCoy's Oblong -	5,
McSwinn's Rejoicement	17,
Maiden's Bower Secured -	15,
Maiden's Meadow.	17,
Maiden's Neighbour Resurveyed -	21,
Major's Choice -	7,
23- <u>Major's Purchase.</u>	4,
59- <u>Mary's Paradise.</u>	10,
59- <u>Mathew's Care.</u>	9,
Mathew's Neighbour Resurveyed -	2, 9, 12,
^{Mathew's} ^{Neighbour's} Disappointment -	28,
121- <u>Meadow, The.</u>	17, 22,
Meadows, The.	1,
Merriken's Inheritance Forever -	27,
151- <u>Mexico.</u>	28,
Middlemore's Defence -	10,
Miles's Enlargement -	20,
Miller's Fancy, The -	5,
141- <u>Miller's First Attempt.</u>	27,
114- <u>Miller's Venture.</u>	20,
58- <u>Mill Seat.</u>	10,

3- <u>Mistake.</u>	7, 26,
7- <u>Mitchell's Dependence.</u>	17,
1- <u>Mitchell's Fishery.</u>	6,
4- <u>Mitchell's Loss.</u>	7,
Monte Santo.	3, 4, 5, 25,
Morgan's Addition -	14,
Morgan's Lot -	18,
Morgan's Neglect	14,
50- <u>Morgan's Reparation.</u>	28,
7- <u>Morris's Venture.</u>	2, 13,
Mou Meadow.	26,
Mount Ararat -	17,
Mount Pleasant -	22, 24, 26,
30- <u>Mount Vernant Secured.</u>	24,
Mount Vernon -	24,
Mount Webb.	17,
72- <u>Mouth of Double Run.</u>	14,
19- <u>Myers' Favour.</u>	22,
91- <u>Myers' Gentility.</u>	16, 25,
Myers' Policy -	16,
Myers' Troubles -	16,
Narrow Neck.	6,
31- <u>Neel's Reparation.</u>	5,
60- <u>Neglect.</u>	10,
Neglect, S. Webb's -	24,
5- <u>Neighbour's Neglect.</u>	1,
21- <u>Neighbour's Neglect Rescated.</u>	3,
137- <u>New Addition.</u>	26,
Newark -	23,
20- <u>New Gibraltar.</u>	3,
New Stadt -	14,

Noble's Wonder	27,
17- <u>Nonagon</u> -	3,
No Name-	6,
124- <u>Normandy</u> -	22, 23,
Norris's Venture-	2, 10, 19,
North Union-	12,
134- <u>North Wales Connected</u> -	26,
North Wales-	26,
Oakington-	6,
Obadiak's Venture	8,
47- <u>Obadiak's Venture Resurveyed</u> -	8,
9- <u>Oblong</u> -	2,
Old Man's Meadow-	23,
112- <u>Old Place, The</u> -	20,
O'Neill's Paradise-	26,
Onion's Inheritance-	9,
Onion's Sovereign Banks-	16,
Orchard and Spring-	1,
7- <u>Orchard and Spring Resurveyed</u> -	1,
Orr's Survey-	24,
35- <u>Osborn's Conquest</u> -	6,
Osborn's Lott-	5,
118- <u>Outlet</u> -	22,
Outlet, The-	16,
108- <u>Owen's Dream</u> -	19,
Paca's Industry-	15, 19,
Paca's Park-	10,
Parker's Choice-	12, 12,
Parner's Hill-	17,
Parson's Necessity-	26,
Partner's Trouble-	3,

Peace Proclaimed-	21, 25,
Pearson's Lodge-	7,
Pearson's Park-	9,
Perm-	25,
Phillip's Purchase-	6, 10,
Pierce-	28,
Piney Grove-	4,
2- <u>Pisant Hill</u> -	3,
Pittsburgh-	15, 22,
Poplar Neck-	6,
Popularity-	16,
Potter's Fields-	4, 25, 27,
8- <u>Poverty Hill, Ford's</u> -	17,
8- <u>Poverty Hill, Rampley's</u> -	4,
Preston's Chance-	7,
Privilege-	11, 17,
Prospect-	2, 3, 4, 10, 14, 15, 22,
46- <u>Quietness</u> -	27,
25- <u>Rabbit's Borough</u> -	4,
Rampley's Venture-	3, 4,
Ramsey's Chance-	22,
Ranger's Range-	18, 20,
Rebecca's Lot-	18, 20,
Reed's Best Way-	19,
Renshaw's Delight-	21, 25,
Reserve, The-	1, 1,
29- <u>Reviction</u> -	4,
12- <u>Rich Angle</u> -	2,
26- (<u>Richardson's land, not named</u> -)	24,
Rich Level-	7,
Rich Point-	15,

36- <u>Rigby's Saw Mill</u> -	6,
<u>Rigdon's Escape</u> -	13,
<u>Risteau's Security</u> -	9,
<u>Robertson's Chance</u> -	3, 8, 13,
<u>Robertson's Outlet</u> -	22,
<u>Robertson's Venture</u> -	1, 3, 16,
<u>Rocky Point</u> -	22,
56- <u>Rock Fish</u> -	10,
71- <u>Ropers' Addition</u> -	12,
<u>Roughborough</u> -	4, 4,
<u>Rough Stone</u> -	15,
<u>Royal Exchange</u> -	6,
<u>Ruckman's Enlargement</u> -	21, 25,
<u>Ruff's Chance</u> -	15, 19,
88- <u>Rumsey's Neighbour</u> -	15,
<u>Russell's Chance</u> -	24,
<u>Saint George</u> -	2, 12, 12,
<u>Saint George's Neighbour</u> -	9,
<u>Saint Martin's Ludgate Resurveyed</u> -	7,
<u>Salisbury Plains</u> -	3, 18, 1, 22,
16- <u>Sally's Grove</u> -	3,
<u>Samuel's Chance</u> -	3,
96- <u>Samuel's Lot</u> -	17,
70- <u>Samuel's Recovery</u> -	12,
<u>Sarah's Doreen</u> -	3,
145- <u>School House</u> _____	27,
<u>Scott's Discovery</u> -	23,
<u>Scott's Hopewell</u> -	7,
<u>Scott's Improvement Enlarged</u> -	7,
<u>Scott's Range</u> -	23,
<u>Scott's Spott</u> -	23,

<u>Shean's Folly</u> -	27,
<u>Siases Range</u> -	4, 4,
<u>Shipleys' Adventure</u> -	24,
<u>Shoulder Bone</u> -	16, 23,
<u>Sicklemore's Dock</u> -	9,
0- <u>Silver Hill Scoured</u> -	2,
<u>Simmons' Hope</u> -	28,
<u>Slade's Chance</u> -	23,
35- <u>Slade's Last Shift</u> -	26,
<u>Smith's Chance</u> -	8,
7- <u>Smith's Meadow</u> -	5,
81- <u>Smith's Mill</u> -	14,
<u>Southampton</u> -	8, 22,
3- <u>South Union Corrected</u> -	12,
<u>Spear's Adventure</u> -	4, 5,
<u>Spittlecraft</u> -	1, 4, 21,
<u>Spittlefield</u> -	3,
<u>Stapleton's Lot</u> -	14,
<u>Stone Hill</u> -	8,
<u>Stoney Batter</u> -	24, 28,
<u>Street's Delight</u> -	18,
<u>Street's Pleasant Hills</u> -	4, 28,
47- <u>Street's Pleasant Hills, Addition To</u> -	27,
<u>Success</u> -	24,
<u>Surveyor's Point</u> -	22,
87- <u>Susannah's Rest</u> -	2, 10,
<u>Swampy Point</u> -	11, 11, 13, 13,
<u>Swan Harbour</u> -	10,
<u>Swan's Delight</u> -	4,
<u>Sweaty Banks</u> -	16,
<u>Sweaty Banks, Addition To</u> -	16, 27,

3	89- <u>Sweaty Banks, Rumsey's Addition to</u>	16,
	<u>Swords' Delight</u>	28,
	13- <u>Taylor's Mistake</u>	2,
	42- <u>Taylor's Neglect and Williams Gain</u>	6,
	<u>Ten Acre Field</u>	12,
	<u>The Addition</u>	12,
	128- <u>The String; Forwards</u>	24,
5	123- <u>The String; Scott's</u>	23,
7	<u>Thomas's Desire</u>	25,
	39- <u>Thomas's Purchase</u>	6,
	<u>Timber Grove</u>	3,
	<u>Timber Hall</u>	15, 15, 20,
	102- <u>Timber Hall Enlarged</u>	15,
	<u>Timber Swamp</u>	1, 3,
8	27- <u>Toland's Reserve</u>	4,
	<u>Tower Hills</u>	17, 20,
	30- <u>Traveller's Rest</u>	1, 5,
	<u>Tricks and Things</u>	11, 22,
	<u>Triple Union</u>	6,
	<u>Turkey Forest</u>	27,
1	33- <u>Two Brothers</u>	5,
	<u>Unions, The</u>	7,
9	<u>United Lot</u>	2, 9, 12,
7	15- <u>Upland</u>	3,
	<u>Valenciennes</u>	4,
1	149- <u>Valentine's Delight</u>	28,
	90- <u>Variation</u>	16,
	<u>Vineyard, The</u>	37, 7,
	<u>Wallace's Addition</u>	14,
	<u>Wallis's Beginning</u>	19,
3	<u>Water Mills, Addition to</u>	16,

	<u>Webb's Discovery</u>	17,
	<u>Webb's Improvement</u>	4,
	<u>Webb's Neglect</u>	21,
8	<u>Webster's Conquest Corrected</u>	2, 12,
	<u>Webster's Double Oblong</u>	8,
8	<u>Webster's Enlargement Secured</u>	8,
	<u>Webster's Enlargement</u>	8,
	<u>Webster's Inspection</u>	21,
	<u>Webster's Intuition</u>	21,
11	<u>Webster's Neglect</u>	2,
	<u>Western Expedition, The</u>	4,
	<u>West's Forest</u>	3,
19	<u>West's Neighbour Corrected</u>	3,
	<u>Wexford</u>	26,
40	<u>Wexford Resurveyed</u>	26,
	<u>What You Please</u>	1, 22,
	<u>Wheeler's Second Addition</u>	4,
	<u>Whitaker's Delight</u>	1, 1, 28,
	<u>Whitaker's Retirement</u>	19,
	<u>Whiteford's Addition</u>	28,
	<u>White's Hall</u>	9,
	<u>White Hall</u>	16,
	<u>Whitley</u>	15, 15,
	<u>Widow's Care, The</u>	19,
	<u>Wild Cat Den</u>	17,
104	<u>Wiley's Information</u>	18,
	<u>William's Advantage</u>	23,
	<u>Williams Chance</u>	1, 26,
38	<u>Williams's Delight</u>	26,
	<u>Williams' Fortune</u>	3, 13,
	<u>Williams Lot</u>	2, 10,
2	<u>Williams's Lot, Addition to</u>	2, 10,

William's Range-	17,
72- <u>William's Sylvania</u> -	12,
William's Troubles-	27,
Wilmott's Desire-	28,
Wilson's Chance-	18,
100- <u>Wilson's Delight</u> -	17,
Wilson's Neighbour-	3,
37- <u>Windmill Point</u> -	6,
Wolf and Fox-	14,
Wolf Harbour-	16,
Wood's Close-	1,
Wood's Risque-	10,
61- <u>Wood Orchard</u> -	10, 11, 15,
63- <u>Wood Orchard, Addition to</u> -	11,
55- <u>Wood Yard</u> -	10,
51- <u>Worthington's Security</u> -	8,
Xerxes-	22-
Young's Bradford's Barrens-	24-
Young's Escape, Addition to-	15, 18,
Young's Neighbour-	7,
Zenas Hall-	1,