




PREPARED FOR  
THE DEPARTMENT OF NATURAL RESOURCES  
STATE OF MARYLAND  
IN ACCORDANCE WITH THE MARYLAND WETLANDS ACT


PREPARED BY  
**RAYTHEON** Autometric Operation  
WAYLAND, MASS.


**CHESAPEAKE BAY  
CRITICAL AREA  
BOUNDARY**

1000' FROM LANDWARD BOUNDARY OF  
WETLANDS

**LEGEND**

UPLANDS  U


WETLANDS  W

ADJOINING MAP SHEET/S  41

**WETLANDS BOUNDARIES**  
QUEEN ANNES COUNTY, MARYLAND

SCALE 1:2400

1" = 200'



*Note:*  
Nothing in the delineation of wetland boundaries is to be construed  
as a transfer of title or ownership of any lands or interests therein  
nor does it constitute in any way, and derivation of any rights,  
privileges or enjoyment of such riparian ownership that he had prior  
to July 1, 1970, except as specifically provided by the provisions of  
the Maryland Wetlands Act.

LANDWARD BOUNDARIES OF WETLANDS  
HAVE BEEN ESTABLISHED BY ORDER OF  
THE SECRETARY OF NATURAL RESOURCES

SIGNED: \_\_\_\_\_ DATE: \_\_\_\_\_

PHOTO NO. OA1-2RL-33