





405000N


PREPARED FOR
THE DEPARTMENT OF NATURAL RESOURCES
STATE OF MARYLAND
IN ACCORDANCE WITH THE MARYLAND WETLANDS ACT
PREPARED BY:
KAYTRON Autometric Operation
WAYLAND, MASS

**CHESAPEAKE BAY
CRITICAL AREA
BOUNDARY**
1000' FROM LANDWARD BOUNDARY OF
WETLANDS


LEGEND

UPLANDS 

WETLANDS 

ADJOINING MAP
SHEET 7/6 

WETLANDS BOUNDARIES
QUEEN ANNES COUNTY, MARYLAND
SCALE 1:2400
1" = 200'



Note:
Nothing in the delineation of wetland boundaries is to be construed
as a transfer of title or ownership of any lands or interests therein.
No riparian owner shall be in any way deprived of any rights,
privileges or enjoyment of such riparian ownership that he had prior
to July 1, 1970, except as specifically provided by the provisions of
the Maryland Wetlands Act.

LANDWARD BOUNDARIES OF WETLANDS
HAVE BEEN ESTABLISHED BY ORDER OF
THE SECRETARY OF NATURAL RESOURCES.

SIGNED _____ DATE _____

PHOTO NO. QA1-6RL-27