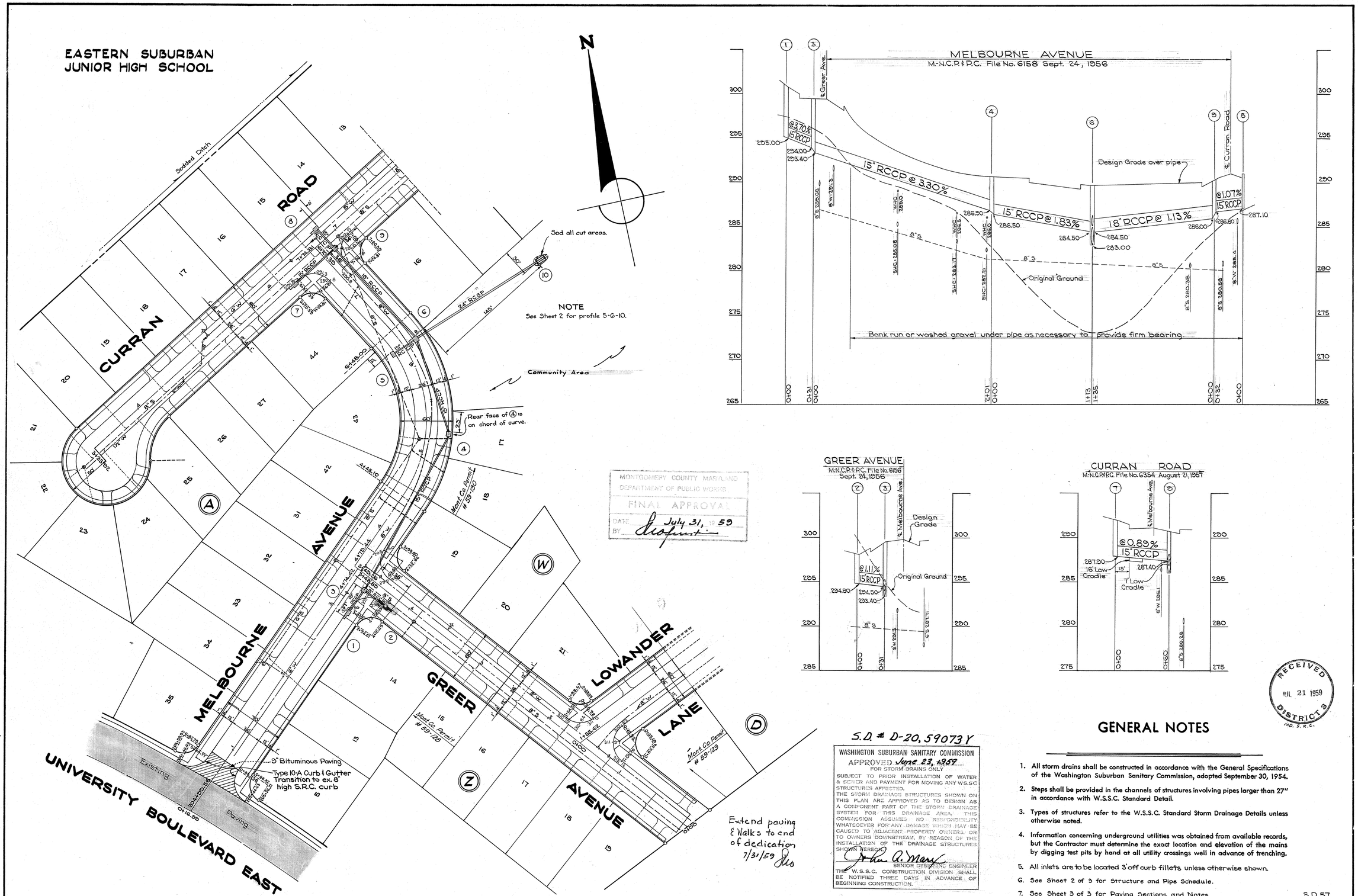

GENERAL NOTES

1. All storm drains shall be constructed in accordance with the General Specifications of the Washington Suburban Sanitary Commission, adopted September 30, 1954.
2. Steps shall be provided in the channels of structures involving pipes larger than 27" in accordance with W.S.S.C. Standard Detail.
3. Types of structures refer to the W.S.S.C. Standard Storm Drainage Details unless otherwise noted.
4. Information concerning underground utilities was obtained from available records, but the Contractor must determine the exact location and elevation of the mains by digging test pits by hand at all utility crossings well in advance of trenching.
5. All inlets are to be located 3' off curb fillets unless otherwise shown.
6. See Sheet 2 of 3 for Structure and Pipe Schedule.
7. See Sheet 3 of 3 for Paving Sections and Notes.

S.D. 57
P.P. 56

Date	Revision	Date	Revision

THOMAS G. OYSTER & ASSOCIATES, INC.
ENGINEERS AND SURVEYORS
2419 REEDIE DRIVE
WHEATON, MARYLAND

DEVELOPER
LIPNICK CONSTRUCTION CO.
2915 Ellicott Street
Washington D.C.

FRANKLIN KNOLLS
Montgomery County, Maryland
PAVING & STORM DRAIN PLAN

DATE	SHEET	SCALE	W.S.S.C. FILE NO.
APRIL 1959	NO. 1 OF 3	PLAN: 1"=50' PROFILE Hor: 1"=50' Ver: 1"=5'	JOB NO. 1542-B-5

CE487-407-1

S.D. FILE NO. 411

Jul 16, 59 walk & fence

EASTERN SUBURBAN JUNIOR HIGH SCHOOL

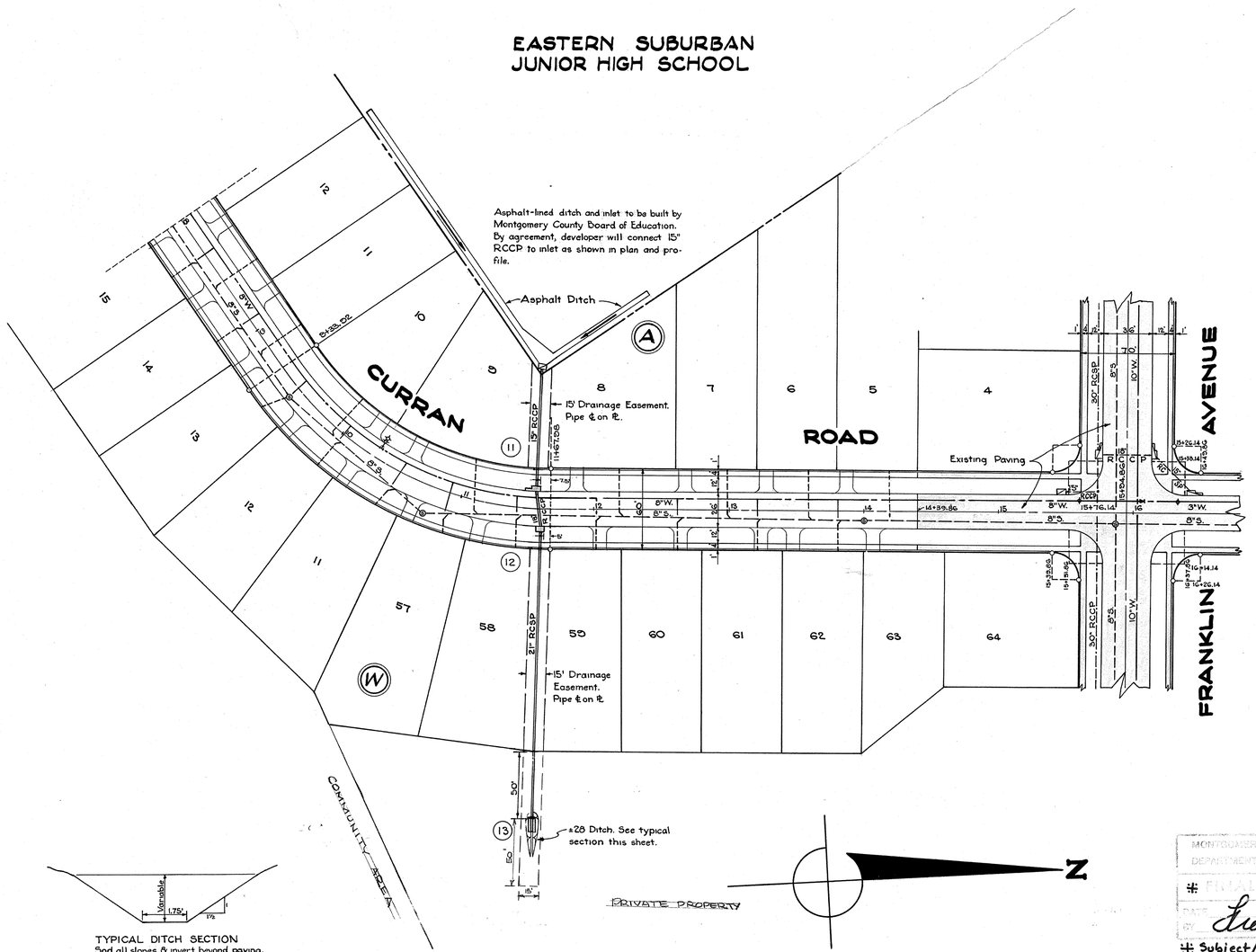

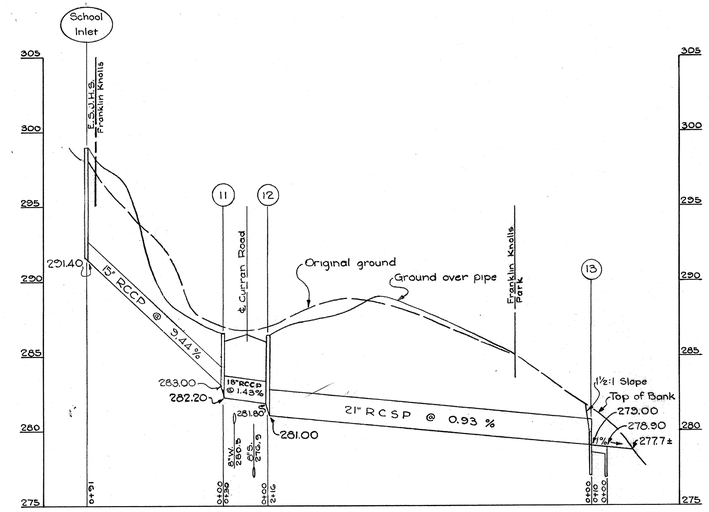

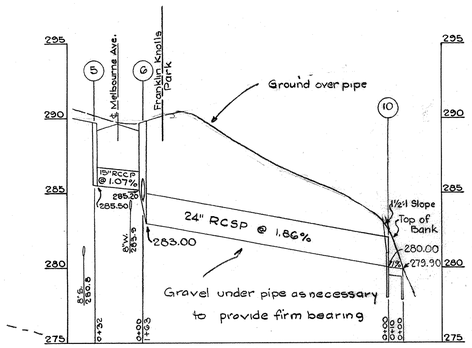

NOTE: See Sheet 1 for plan view.

TYPICAL DITCH SECTION
Sod all slopes & invert beyond paving.
Scale: 3/8"=1'

MONTGOMERY COUNTY MARYLAND
DEPARTMENT OF PUBLIC WORKS
FINAL APPROVAL
DATE July 31, 1959
BY

Subject to necessary drainage R/W and Board of Education approval as noted, west of Blk. A

S.D. # D-20, 59073 Y

Montgomery County Board of Education
James H. Sheldon
Director of Construction

WASHINGTON SUBURBAN SANITARY COMMISSION
APPROVED June 23, 1959
FOR STORM DRAINS ONLY
SUBJECT TO PRIOR INSTALLATION OF WATER & SEWER AND PAYMENT FOR MOVING ANY W.S.S.C STRUCTURES AFFECTED.
THE STORM DRAINAGE STRUCTURES SHOWN ON THIS PLAN ARE APPROVED AS TO DESIGN AS A COMPONENT PART OF THE STORM DRAINAGE SYSTEM FOR THIS DRAINAGE AREA. THIS COMMISSION ASSUMES NO RESPONSIBILITY WHATSOEVER FOR ANY DAMAGE WHICH MAY BE CAUSED TO ADJACENT PROPERTY OWNERS, OR TO OWNERS DOWNSTREAM, BY REASON OF THE INSTALLATION OF THE DRAINAGE STRUCTURES SHOWN THEREON.
SENIOR DESIGNING ENGINEER
THE W.S.S.C. CONSTRUCTION DIVISION SHALL BE NOTIFIED THREE DAYS IN ADVANCE OF BEGINNING CONSTRUCTION.

STRUCTURE SCHEDULE

No.	Type		Top El.	Remarks	
1	B-1	Inlet	301.0	WSSC Standard	
2	B-1	Inlet	298.2	" "	
3	B	Manhole	299.5	" "	46"
4	B	Manhole	290.7	" "	46"
5	A-1	Inlet	289.7	" "	
6	A-2	Inlet	289.7	" "	
7	B-1	Inlet	292.0	" "	
8	B-1	Inlet	291.0	" "	
9	B	Manhole	290.7	" "	46"
10	WSSC St'd. Cutoff Wall w/ 10' St'd Conc. Pvg.				
11	B-1	Inlet	286.5	WSSC Standard	
12	A-1	Inlet	286.4	" "	
13	WSSC St'd Cutoff Wall w/ 10' St'd Conc. Pvg.				

PIPE SCHEDULE

Dia.	Type	Length
15	RCCP	563'
18	RCCP	161'
21	RCSP	215'
24	RCSP	161'

Date	Revision
4-6-59	S.D. Easement, Lots 58 and 59, Block W

THOMAS G. OYSTER & ASSOCIATES, INC.
ENGINEERS AND SURVEYORS
2419 REEDIE DRIVE
WHEATON, MARYLAND

DEVELOPER
LIPNICK CONSTRUCTION CO.
2915 Ellicott Street
Washington, D.C.

FRANKLIN KNOLLS
Montgomery County, Maryland
PAVING & STORM DRAIN PLAN

DATE	SHEET	SCALE	W.S.S.C. FILE NO.
APRIL 1959	NO. 2 OF 3	PLAN: 1"=50' PROFILE: Hor.: 1"=50' Ver.: 1"=5'	JOB NO. 1542-B-5

S.D. 57
P.P. 56

CE 487-407-2

SD FILE NO. 411