TEMPORARY OUTLET @ W-1
SCALE 1"=2'

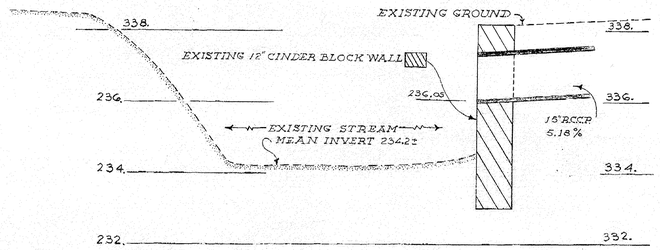

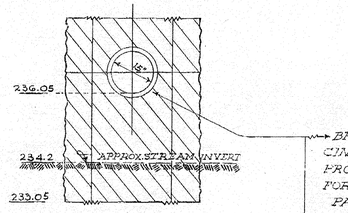

BREAK OUT HOLE IN CINDER BLOCK WALL TO PROVIDE TEMPORARY OUTLET FOR 15" R.C.C.P
PATCH ALL EXCESS BREAK-OUT AROUND PIPE WITH CEMENT MORTAR

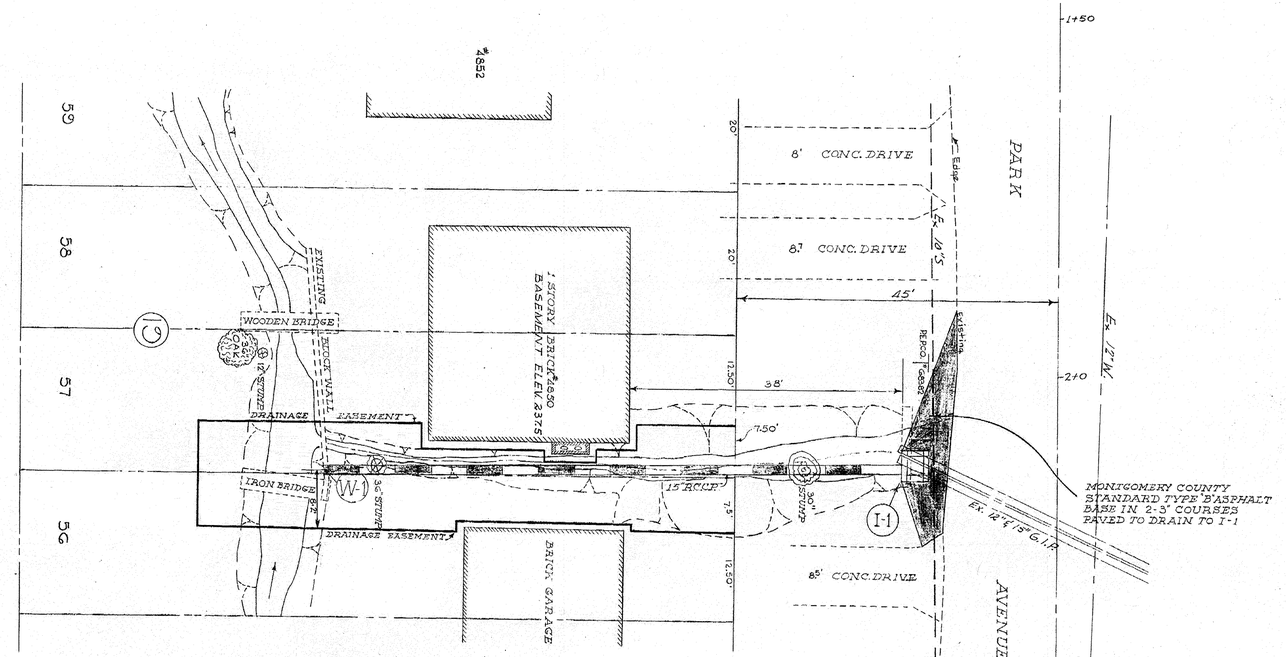

Ex. ℄ Grade App. - M-NCP&PC - 7/1/57

SPECIAL DETAILS I-1
SCALE 1"=2'

END VIEW

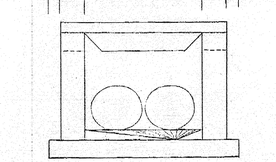

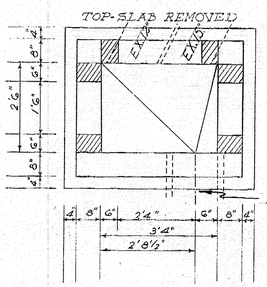

FOR ALL OTHER DETAILS, DIMENSIONS AND CONSTRUCTION NOTES, REFER TO W.S.S.C. STANDARDS FOR TYPE 'D' INLETS

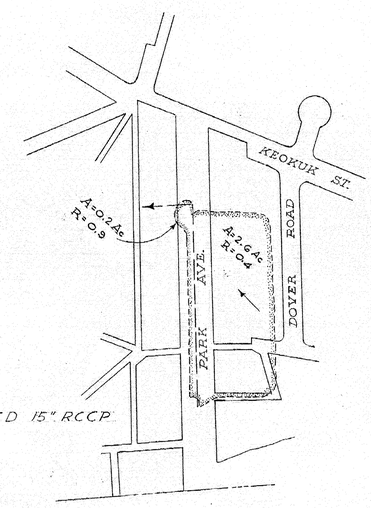

DRAINAGE AREA
PARK AVENUE
SCALE 1"=200'

SCALE: 1"=200'

SD #D-19, 58145Y
WASHINGTON SUBURBAN SANITARY COMMISSION
APPROVED DEC. 12, 1958
FOR STORM DRAINS ONLY
SUBJECT TO PRIOR INSTALLATION OF WATER & SEWER AND PAYMENT FOR MOVING ANY W.S.S.C STRUCTURES AFFECTED.
THE STORM DRAINAGE STRUCTURES SHOWN ON THIS PLAN ARE APPROVED AS TO DESIGN AS A COMPONENT PART OF THE STORM DRAINAGE SYSTEM FOR THIS DRAINAGE AREA. THIS COMMISSION ASSUMES NO RESPONSIBILITY WHATSOEVER FOR ANY DAMAGE WHICH MAY BE CAUSED TO ADJACENT PROPERTY OWNERS OR TO OWNERS DOWNSTREAM, BY REASON OF THE INSTALLATION OF THE DRAINAGE STRUCTURES SHOWN HEREON.
James A. Stapp
SENIOR DESIGNING ENGINEER
THE W.S.S.C. CONSTRUCTION DIVISION SHALL BE NOTIFIED THREE DAYS IN ADVANCE OF BEGINNING CONSTRUCTION.

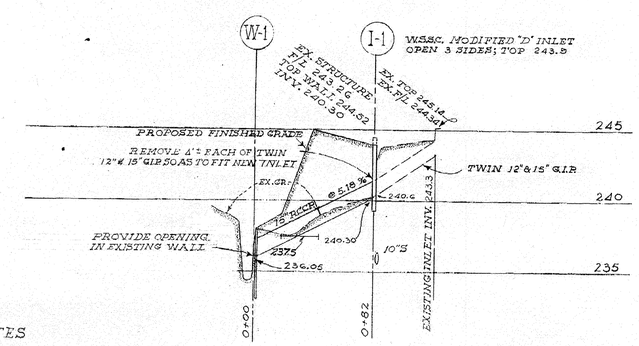

SCALE: 1"=10'

GENERAL NOTES

ALL STORM DRAINS SHALL BE CONSTRUCTED IN ACCORDANCE WITH THE GENERAL SPECIFICATIONS OF THE WASHINGTON SUBURBAN SANITARY COMMISSION. ADOPTED SEPT. 30, 1954.

STEPS SHALL BE PROVIDED IN THE CHANNELS OF THE STRUCTURES INVOLVING PIPES LARGER THAN 27" IN ACCORDANCE WITH THE WASHINGTON SUBURBAN SANITARY COMMISSION STANDARD DETAIL.

TYPES OF STRUCTURES REFER TO THE WASHINGTON SUBURBAN SANITARY COMMISSION'S STANDARD STORM DRAINAGE DETAILS UNLESS OTHERWISE NOTED.

INFORMATION CONCERNING UNDERGROUND UTILITIES WAS OBTAINED FROM AVAILABLE RECORDS, BUT THE CONTRACTOR MUST DETERMINE EXACT LOCATION AND ELEVATIONS OF THE MAINS BY DIGGING TEST PITS BY HAND AT ALL UTILITY CROSSINGS WELL IN ADVANCE OF TRENCHING.

HORIZONTAL 1"=50'
VERTICAL 1"=5'

STRUCTURE SCHEDULE

NO	TYPE	TOP ELEV.	REMARKS
I-1	WSSC 'D'	243.9	MODIFIED - SEE DETAIL
W-1	TEMPORARY OUTLET	236.2	SEE DETAIL

82 L.F. 15" R.C.C.P.

NUMBER	REVISION	DATE

DES. C.E.D.
CHK.
DR. J.H.D.
CODE REQ.
STORM DRAINS
RIGHT OF WAY
UTILITIES
CONTRACT

MONTGOMERY COUNTY MARYLAND
DEPARTMENT OF PUBLIC WORKS
ROCKVILLE, MD.

STORM DRAIN PLAN
PARK AVENUE
AMERICAN UNIVERSITY PARK
OCT 15, 1958 SCALE AS SHOWN

APPROVED:
CHIEF, HIGHWAY ENG. DIV. — DIRECTOR, DEPT. OF PUB. WKS.

PROJ.	FILE	DWG.
57-1017-B		1 of 1

SD File No. 377

CE487-373-1

Maryland State Archives

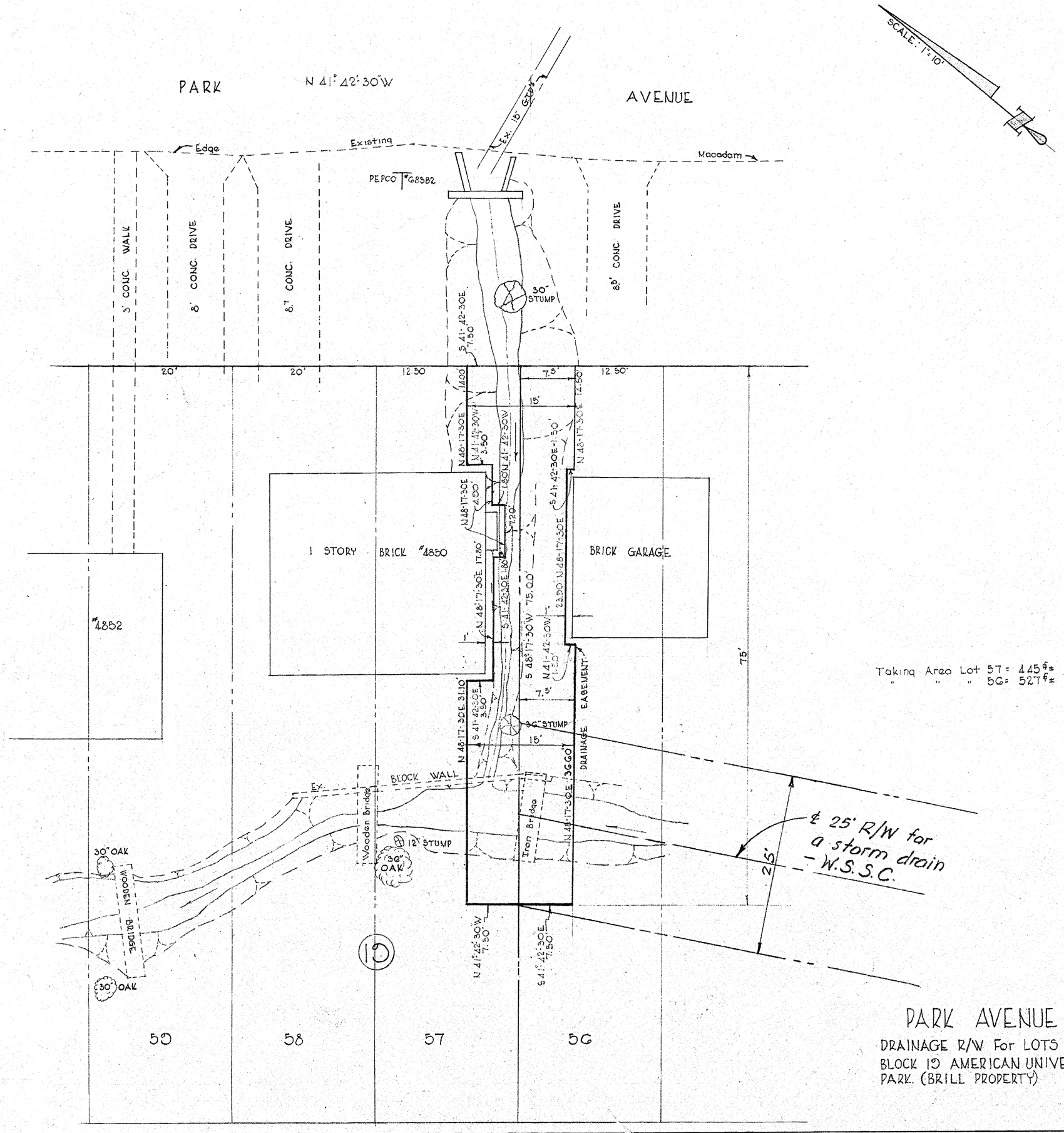

PARK AVENUE

DRAINAGE R/W For LOTS 56 & 57
BLOCK 10 AMERICAN UNIVERSITY
PARK. (BRILL PROPERTY)

57-1017-B

CE 487-373-2

SD File No. 307

Drainage Area: 2.5'

Maryland State Archives

TEMPORARY OUTLET @ W-1
SCALE 1"=2'

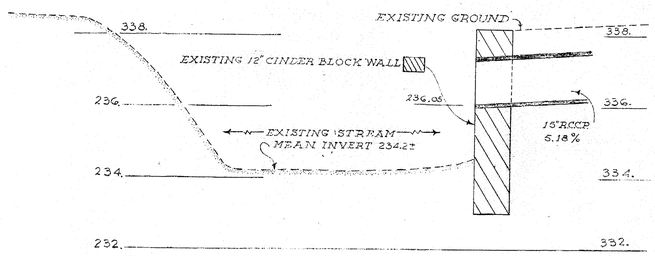

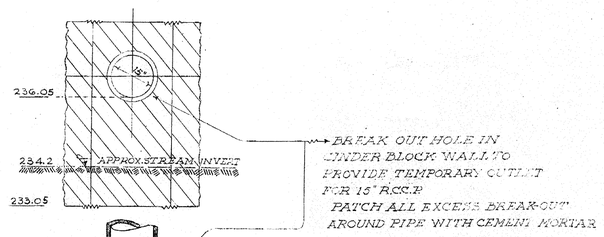

SPECIAL DETAILS I-1
SCALE 1"=2'

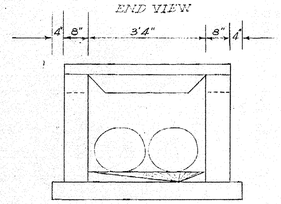

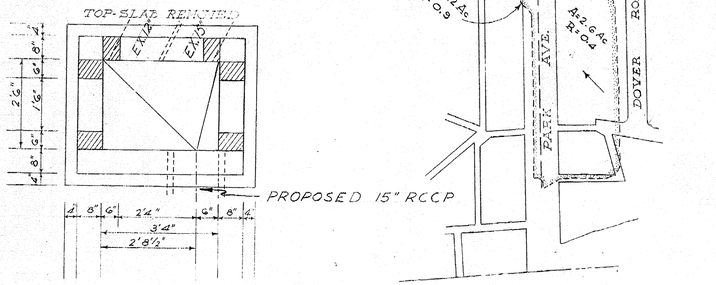

FOR ALL OTHER DETAILS, DIMENSIONS AND CONSTRUCTION NOTES, REFER TO W.S.S.C. STANDARDS FOR TYPE 'D' INLETS

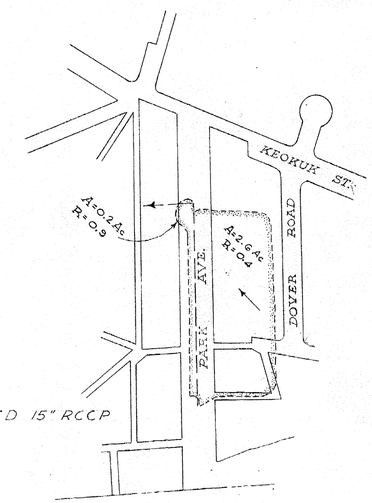

DRAINAGE AREA
PARK AVENUE
SCALE 1"=200'

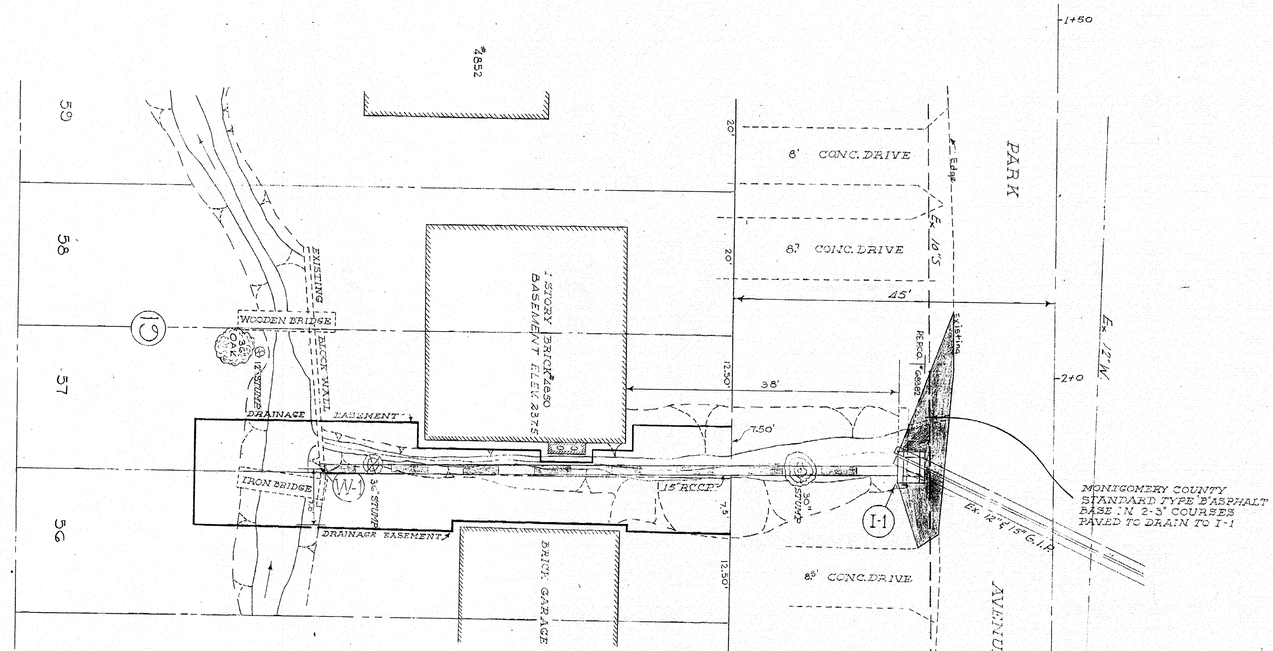

Ex. & Grade App. - M-NCP&PC - 7/1/57

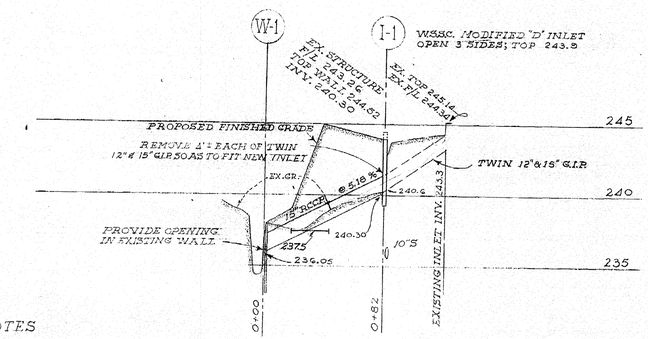

HORIZONTAL 1" = 50'
VERTICAL 1" = 5'

SCALE: 1"=10'

SCALE: 1"=200'

WASHINGTON SUBURBAN SANITARY COMMISSION
APPROVED: Feb. 14, 1958
FOR STORM DRAINS ONLY
SUBJECT TO PRIOR INSTALLATION OF WATER & SEWER AND PAYMENT FOR MOVING ANY W.S.S.C. STRUCTURES ATTENTION.
THE STORM DRAINAGE STRUCTURES SHOWN ON THIS PLAN ARE APPROVED AS TO DESIGN AS A COMPONENT PART OF THE GRADE & DRAINAGE SYSTEM FOR THIS DRAINAGE AREA. THIS COMMISSION ASSUMES NO RESPONSIBILITY WHATSOEVER FOR ANY DAMAGE THAT MAY BE CAUSED TO ADJACENT PROPERTY OWNERS DUE TO OWNERS DESIGNATED BY REASON OF THE INSTALLATION OF THE DRAINAGE STRUCTURES SHOWN HEREON.
James A. Stapp
DIVISION ENGINEER
THE W.S.S.C. CONSTRUCTION DIVISION SHALL BE NOTIFIED THREE DAYS IN ADVANCE OF BEGINNING CONSTRUCTION.

GENERAL NOTES

ALL STORM DRAINS SHALL BE CONSTRUCTED IN ACCORDANCE WITH THE GENERAL SPECIFICATIONS OF THE WASHINGTON SUBURBAN SANITARY COMMISSION. ADOPTED SEPT. 30, 1954.

STEPS SHALL BE PROVIDED IN THE CHANNELS OF THE STRUCTURES INVOLVING PIPES LARGER THAN 27" IN ACCORDANCE WITH THE WASHINGTON SUBURBAN SANITARY COMMISSION STANDARD DETAIL.

TYPES OF STRUCTURES REFER TO THE WASHINGTON SUBURBAN SANITARY COMMISSION'S STANDARD STORM DRAINAGE DETAILS UNLESS OTHERWISE NOTED.

INFORMATION CONCERNING UNDERGROUND UTILITIES WAS OBTAINED FROM AVAILABLE RECORDS, BUT THE CONTRACTOR MUST DETERMINE EXACT LOCATION AND ELEVATIONS OF THE MAINS BY DIGGING TEST PITS BY HAND AT ALL UTILITY CROSSINGS WELL IN ADVANCE OF TRENCHING.

STRUCTURE SCHEDULE			
NO	TYPE	TOP ELEV	REMARKS
I-1	WSSC 'D'	243.8	MODIFIED - SEE DETAIL
W-1	TEMPORARY OUTLET	238.2	SEE DETAIL

82 L.F. 15" RCCP

NUMBER	REVISION	DATE

DES. C.E.O.
CHK.
DR. J.L.P.
CODE REQ.
STORM DRAINS
RIGHT OF WAY
UTILITIES
CONTRACT

MONTGOMERY COUNTY MARYLAND
DEPARTMENT OF PUBLIC WORKS
ROCKVILLE, MD.

STORM DRAIN PLAN
PARK AVENUE
AMERICAN UNIVERSITY PARK
OCT 15, 1958 SCALE AS SHOWN

APPROVED:
CHIEF, HIGHWAY ENG. DIV. DIRECTOR, DEPT. OF PUB. WKS.

PROJ. 57-1017-B FILE DWG. 1 of 1

Maryland State Archives

CE482-273-3 SD File No. 3778