MARQUETTE DRIVE

SCALE: HOR. 1"=50' VERT. 1"=5'
M.-N.C.P.&P.C. FILE #6246
Appd. 27 Dec. 1956

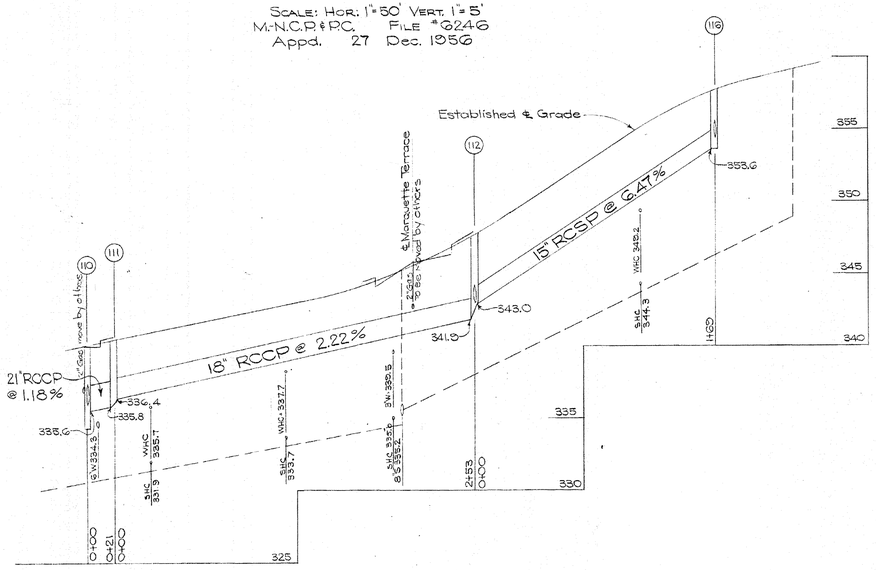

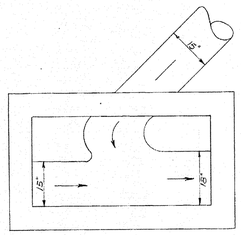

DETAIL OF CHANNELING FOR INLET #112
Scale: ½"=1'-0"

BELHAVEN ROAD

SCALE: HOR. 1"=50' VERT. 1"=5'
M.N.C.P.&P.C. FILE #6242
Appd. 27 Dec. 1956

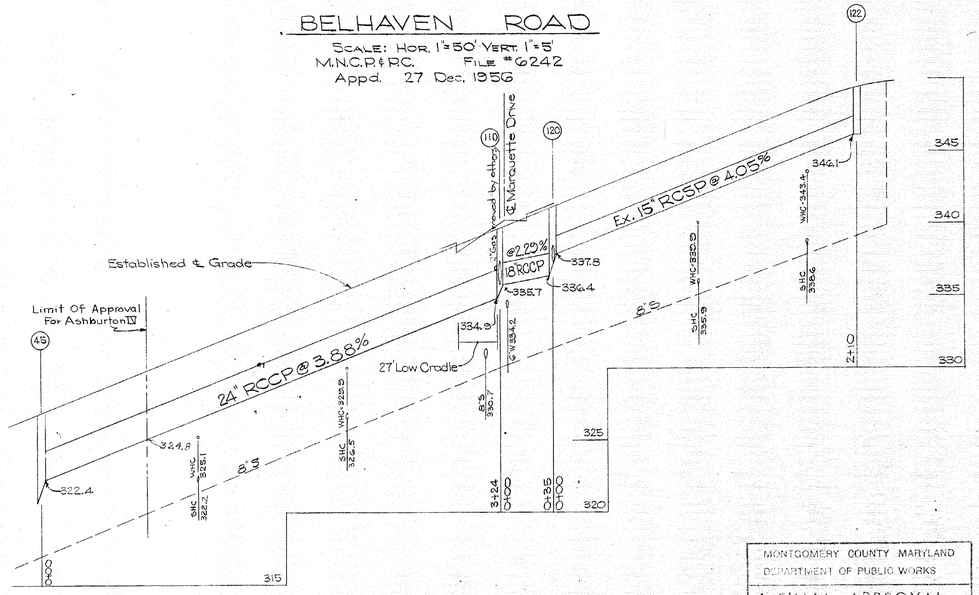

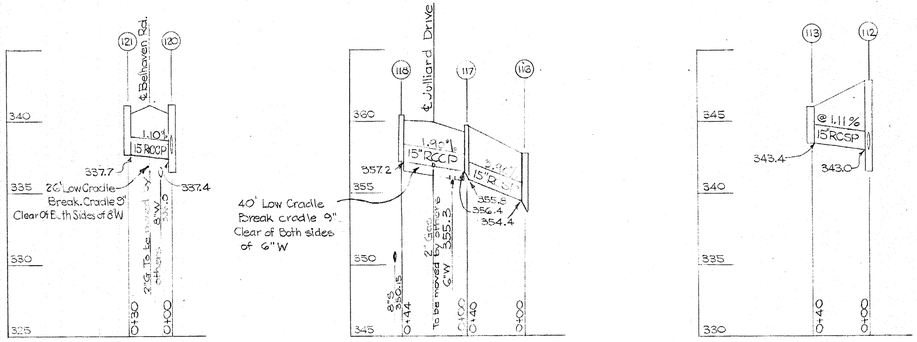

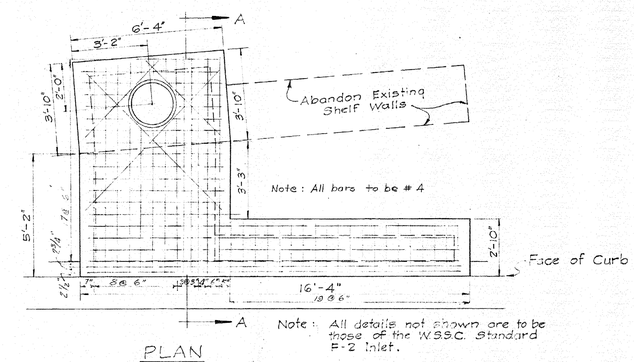

Note: All details not shown are to be those of the W.S.S.C. Standard F-2 Inlet.

PLAN

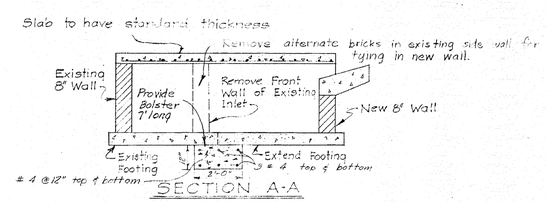

SECTION A-A

SPECIAL F INLET No 122

SCALE: 1"=3'

MONTGOMERY COUNTY MARYLAND
DEPARTMENT OF PUBLIC WORKS
FINAL APPROVAL
DATE Dec. 16 1957
BY Wm. M. Holland

MONTGOMERY COUNTY MARYLAND
DEPARTMENT OF PUBLIC WORKS
* FINAL APPROVAL
DATE Dec 6 1957
BY Wm M Holland

* Belhaven Road only, temp. endwall must be ins. if connecting pipe is constructed.

S.D. # D-17, 57/50-Y
WASHINGTON SUBURBAN SANITARY COMMISSION
APPROVED December 4-57
FOR STORM DRAINS ONLY
SUBJECT TO PRIOR INSTALLATION OF WATER & SEWER AND PAYMENT FOR MOVING ANY W.S.S.C. STRUCTURES AFFECTED.
THIS STORM DRAINAGE STRUCTURES SHOWN ON THIS PLAN ARE APPROVED AS TO DESIGN AS A COMPONENT PART OF THE STORM DRAINAGE SYSTEM FOR THIS DRAINAGE AREA. THIS COMMISSION ASSUMES NO RESPONSIBILITY WHATSOEVER FOR ANY DAMAGE WHICH MAY BE CAUSED TO ADJACENT PROPERTY OWNERS, OR TO OWNERS DOWNSTREAM, BY REASON OF THE INSTALLATION OF THE DRAINAGE STRUCTURES SHOWN HEREON.
James A. Stapp
SENIOR DESIGNING ENGINEER
THE W.S.S.C. CONSTRUCTION DIVISION SHALL BE NOTIFIED THREE DAYS IN ADVANCE OF BEGINNING CONSTRUCTION.

Revisions upgrade from 116 approved 12/13/57 - JAL
Modification of 122 approved 9/3/58 JAL

STORM DRAINS
ASHBURTON V

MONTGOMERY COUNTY, MARYLAND

SCALE: As Shown OCT. 1957

THOMAS G. OYSTER & ASSOCIATES, INC.
ARCHITECTS DRIVE
WHITTON TRIANGLE
SILVER SPRING, MARYLAND
DELAWARE

CE487-320-1 SD FILE NO. 324 ~~3~~-1515-A-1

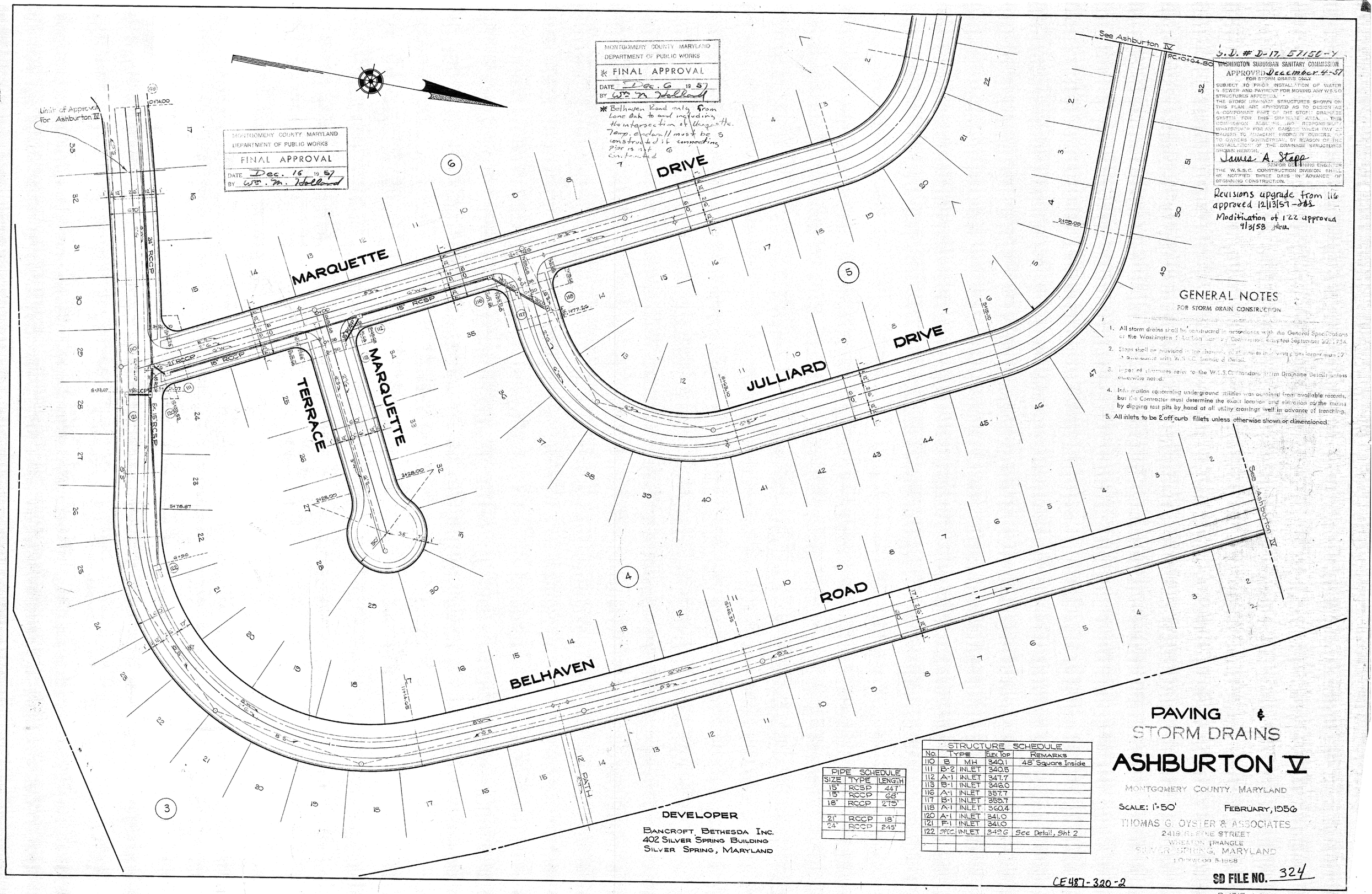

S.D. # D-17, 57150-Y

WASHINGTON SUBURBAN SANITARY COMMISSION
APPROVED December 4-57
FOR STORM DRAINS ONLY

SUBJECT TO PRIOR INSTALLATION OF WATER & SEWER AND PAYMENT FOR MOVING ANY W.S.S.C. STRUCTURES AFFECTED.

THE STORM DRAINAGE STRUCTURES SHOWN ON THIS PLAN ARE APPROVED AS TO DESIGN AS A COMPONENT PART OF THE STORM DRAINAGE SYSTEM FOR THIS DRAINAGE AREA. THIS COMMISSION ASSUMES NO RESPONSIBILITY WHATSOEVER FOR ANY DAMAGE WHICH MAY BE CAUSED TO ADJACENT PROPERTY OWNERS, OR TO OWNERS DOWNSTREAM, BY REASON OF THE INSTALLATION OF THE DRAINAGE STRUCTURES SHOWN HEREON.

James A. Stapp
SENIOR DESIGNING ENGINEER

THE W.S.S.C. CONSTRUCTION DIVISION SHALL BE NOTIFIED THREE DAYS IN ADVANCE OF BEGINNING CONSTRUCTION.

Revisions upgrade from 116 approved 12/13/57 - JAS
Modification of 122 approved 9/3/58 [illegible]

GENERAL NOTES
FOR STORM DRAIN CONSTRUCTION

1. All storm drains shall be constructed in accordance with the General Specifications of the Washington Suburban Sanitary Commission, adopted September 30, 1954.
2. Steps shall be provided in the channels of structures involving pipes larger than 27" in accordance with W.S.S.C. Standard Detail.
3. Types of structures refer to the W.S.S.C. Standard Storm Drainage Details unless otherwise noted.
4. Information concerning underground utilities was obtained from available records, but the Contractor must determine the exact location and elevation of the mains by digging test pits by hand at all utility crossings well in advance of trenching.
5. All inlets to be 2' off curb fillets unless otherwise shown or dimensioned.

PIPE SCHEDULE		
SIZE	TYPE	LENGTH
15"	RCSP	447'
15"	RCCP	68'
18"	RCCP	279'
21"	RCCP	18'
24"	RCCP	245'

STRUCTURE SCHEDULE				
No.	TYPE		ELEV. TOP	REMARKS
110	B	MH	340.1	48" Square Inside
111	B-2	INLET	340.5	
112	A-1	INLET	347.7	
113	B-1	INLET	346.0	
116	A-1	INLET	357.7	
117	B-1	INLET	359.7	
118	A-1	INLET	360.4	
120	A-1	INLET	341.0	
121	F-1	INLET	341.0	
122	SPEC.	INLET	349.6	See Detail, Sht. 2

DEVELOPER
BANCROFT BETHESDA INC.
402 SILVER SPRING BUILDING
SILVER SPRING, MARYLAND

PAVING & STORM DRAINS
ASHBURTON V

MONTGOMERY COUNTY, MARYLAND

SCALE: 1"=50' FEBRUARY, 1956

THOMAS G. OYSTER & ASSOCIATES
2419 RESEDIE STREET
WHEATON TRIANGLE
SILVER SPRING, MARYLAND
LOCKWOOD 5-1958

CE487-320-2

SD FILE NO. 324

B-1515-A-1