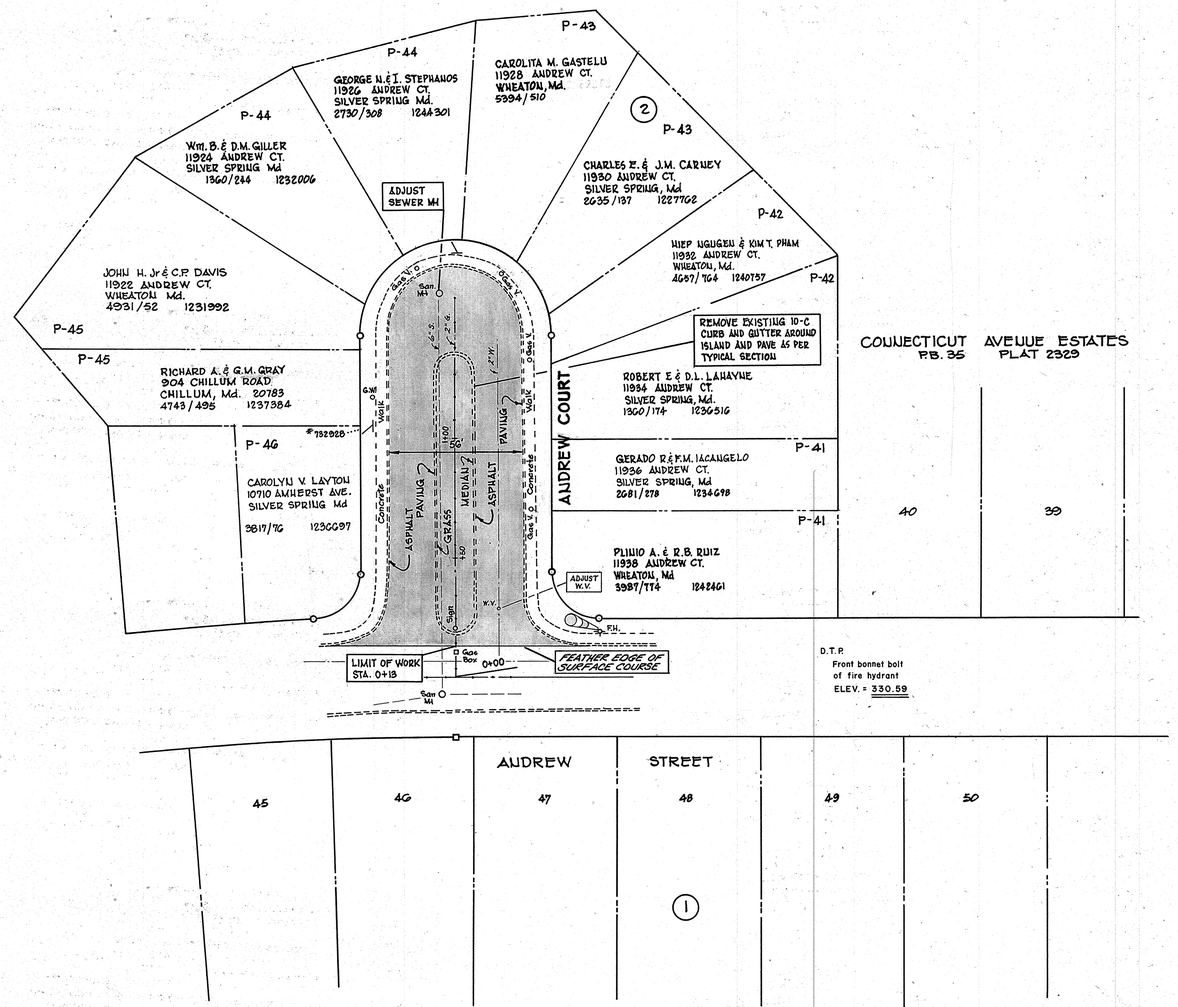



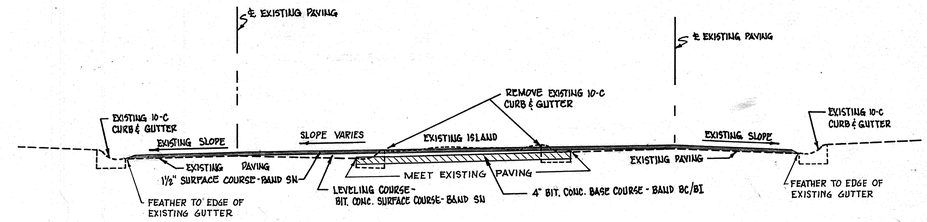

TYPICAL SECTION
NO SCALE

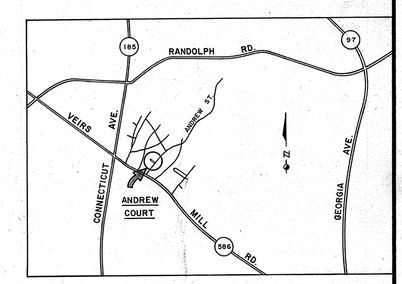

VICINITY MAP
SCALE: 1" = 2000'

W.S.S.C. PERMIT # NOT REQUIRED
FOR WORK IN PUBLIC SPACE AS SHOWN ON THIS PLAN. FRU# 81-7845
Gene 9/8/81

NUMBER	REVISION	DATE

DES. R.A.W.
DR. C.E.D.
CHK. DAP

REVISIONS

MONTGOMERY COUNTY MARYLAND
DEPARTMENT OF TRANSPORTATION
ROCKVILLE, MD.

REPAVING PLAN

ANDREW COURT

CONNECTICUT AVENUE ESTATES

SCALE: AS NOTED

APPROVED

CHIEF, DIV. OF TRANS. ENG'G. — DIRECTOR, DEPT. OF TRANS. 4/2/81

PROJECT: 813643 — DWG: 1 OF 1

MSA CE 189 32-1