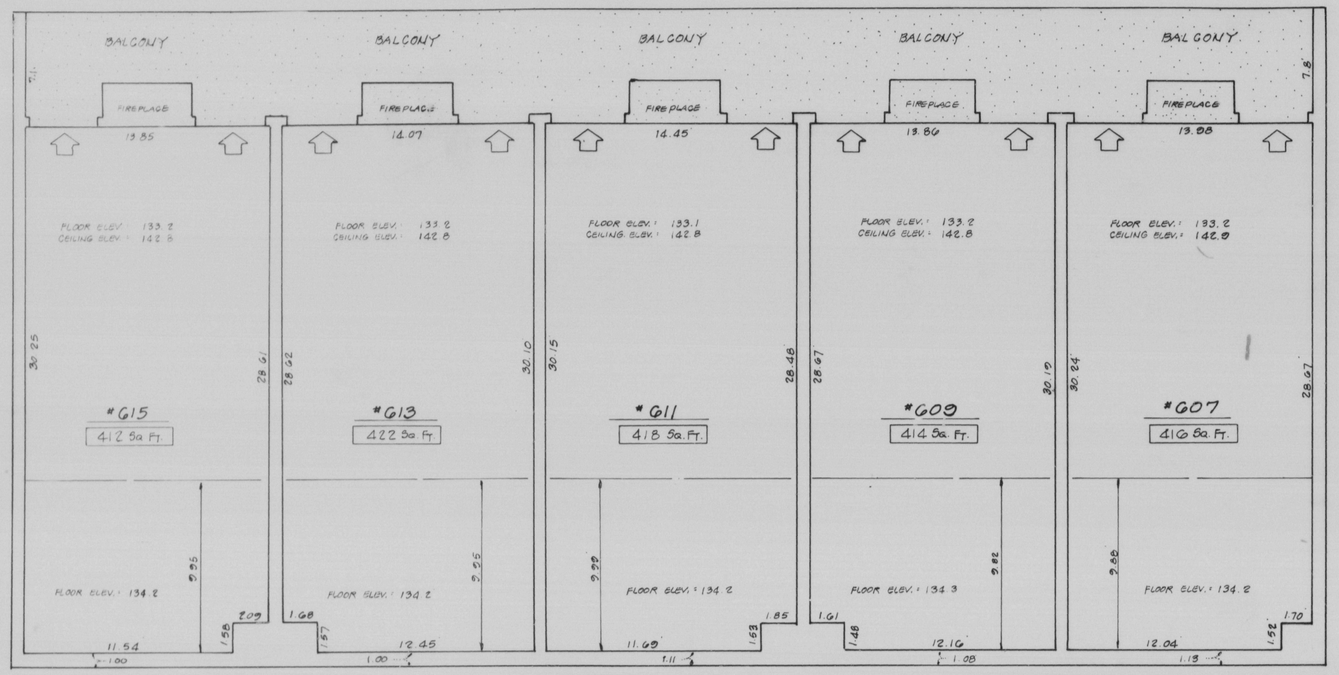

FIRST FLOOR

JASPER STREET

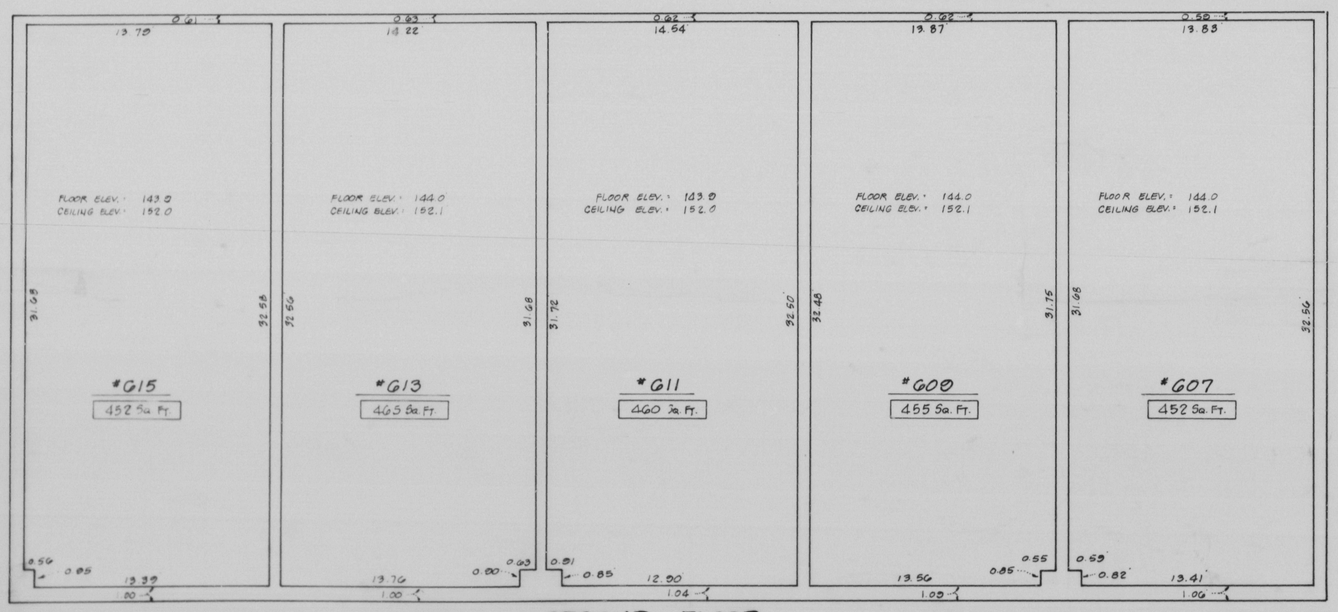

SECOND FLOOR

JASPER STREET

#607, 09, 11, 13, & 15 JASPER STREET

SCALE: 1/4" = 1'

NOTE: ALL DIMENSIONS GOVERN AS SHOWN, DO NOT SCALE



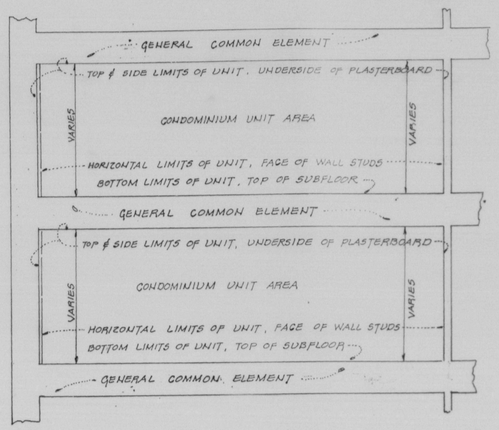

MULTI-FLOOR CONDO. UNIT

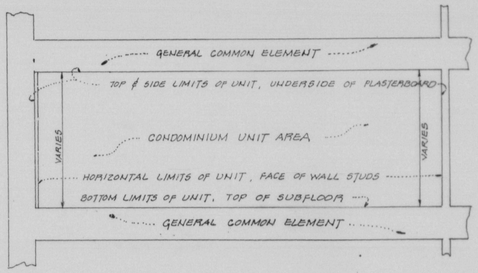

ONE FLOOR CONDO. UNIT

TYPICAL SECTION - #610 N. EUTAW ST.

(No SCALE)

* See INDIVIDUAL UNITS FOR ELEVATIONS

Rec'd for record OCT 28, 1986
& recorded in the Plat Records
of Baltimore City
Plat Record S.E.S. No. 181
Land Record Reference (if any)
Liber S.E.S. No. Folio
Saundra E. Banks, Clerk
Blocks: 547

LEGEND

CONDOMINIUM UNIT AREA
GENENRAL COMMON ELEMENTS
LIMITED COMMON ELEMENTS

DEVELOPER	JOHN C. MELLEMA SR., INC.	DESCRIPTION OF UNITS
R.A.R. ASSOCIATES SUITE LL3-A - THE ATRIUM 723 SOUTH CHARLES ST BALTIMORE, MD. 21230	LAND SURVEYORS 6100 BALTIMORE NATIONAL PIKE BALTIMORE MD. 21228 301-744-8880	PHASE I-A SETON MEWS WARD 17 SECTION 8 BLOCK 547-B BALTIMORE, MD. #610 N. EUTAW STREET - #607, 09, 11, 13, & 15 JASPER STREET SCALE: AS SHOWN SHEET 3 OF 3 OCTOBER, 1986

COMPUTED BY: P.A. SIMON DRAWN BY: R.L. CRIST CHECKED BY: J.C. MELLEMA SR.