S.V.H. 233/58

FILED
2010 APR 15 P 4:04
STEPHEN V. HILLES
CLERK OF CIRCUIT
WORCO

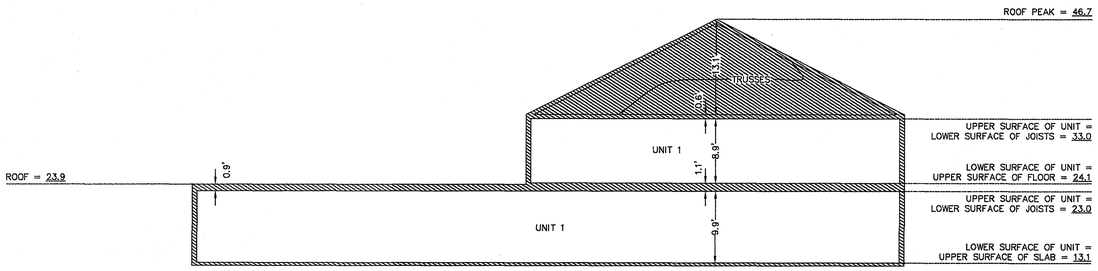

UNIT 1 NORTH PROFILE

UNIT 11 EAST PROFILE

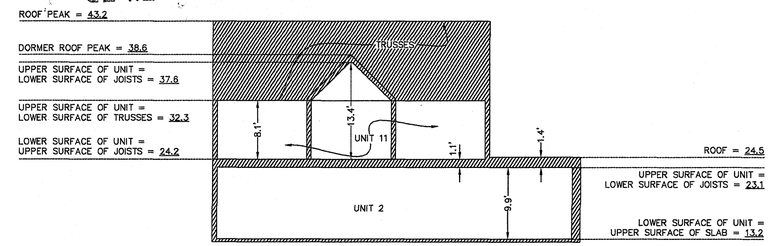

UNIT 2 EAST PROFILE

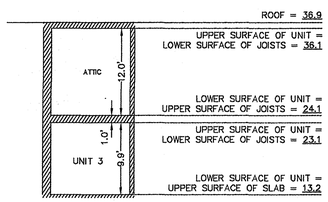

UNIT 3 EAST PROFILE

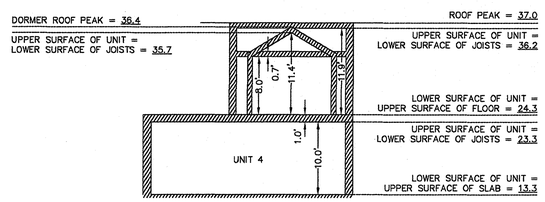

UNIT 4 EAST PROFILE

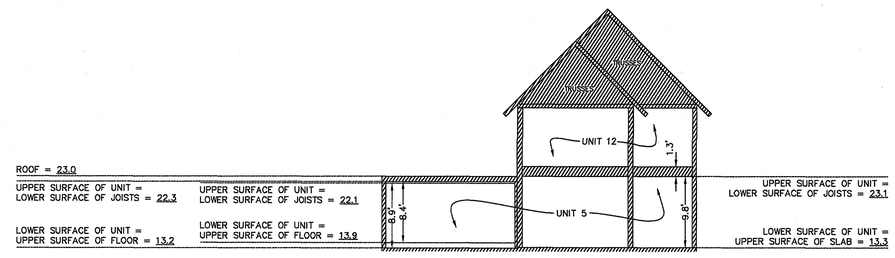

UNIT 5 EAST PROFILE

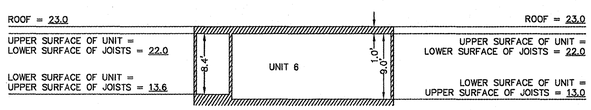

UNIT 6 SOUTH PROFILE

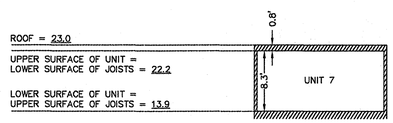

UNIT 7 SOUTH PROFILE

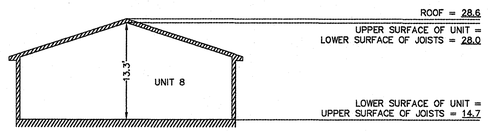

UNIT 8 SOUTH PROFILE

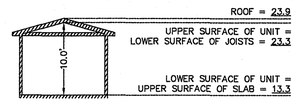

WATER TREATMENT ROOM
NORTH PROFILE

DENOTES LIMITED COMMON ELEMENT (L.C.E.)

DENOTES GENERAL COMMON ELEMENT (G.C.E.)

DENOTES UNIT ELEMENT (U.E.)

GRAPHIC SCALE

10 0 5 10 20 40

(IN FEET)
1 inch = 10 ft.

NOTE: ALL ELEVATIONS SHOWN HEREON ARE BASED ON N.G.V.D. 1929 DATUM

THE INFORMATION CONTAINED ON THESE PLANS, PLATS OR OTHER DOCUMENTS IS PROVIDED FOR THE EXCLUSIVE USE OF THE CLIENT NAMED HEREON, AND IS SUBJECT TO THE CLIENT AND/OR WORK PRODUCT PRIVILEGE, ANY AMENDMENTS, COPYING OR DISTRIBUTION, INCLUDING COMPUTER GENERATED AMENDMENTS, COPYING OR DISTRIBUTION IS STRICTLY PROHIBITED UNLESS AUTHORIZED IN WRITING BY FRANK G. LYNCH JR. AND ASSSOCIATES, INC.

#	REVISION	DATE	CHKD

PROJECT

TRADER LEE'S VILLAGE CONDOMINIUM
LANDS OF ROBERT L. JESTER
TENTH TAX DISTRICT, WORCESTER COUNTY, MARYLAND
TAX MAP 27, PARCEL 139

TITLE

UNIT PROFILES

PROFESSIONAL SEAL

Frank G. Lynch, Jr.
& Associates, Inc.
SURVEYING · LAND PLANNING
10535 RACETRACK ROAD · BERLIN, MARYLAND 21811
(410) 641-5353 · 641-5773

DISK: BENCD#3

DESIGNED BY	N/A	SURVEYED BY	DT/RT/FGL3	FILE NO.:	8983-08
DRAWN BY	B. OVERHOLT	DATE	1-30-09	SHEET 4 OF 5	
CHECKED BY	FRANK G. LYNCH	SCALE	1"=10'		

P175255 MSA CON 2157862244

C:\Projects 2008\8983-08\dwg\8983-08.dwg, Model, 6/26/2009 1:15:53 PM

Maryland State Archives