RHO 146/29

FILED
APR 23 12 08 PM '96
RICHARD H. OUTTEN
CLK. CT. CIR.
WOR. CO.

## FRONT VIEW (WATER SIDE)

SCALE : 1/4" = 1' 0"

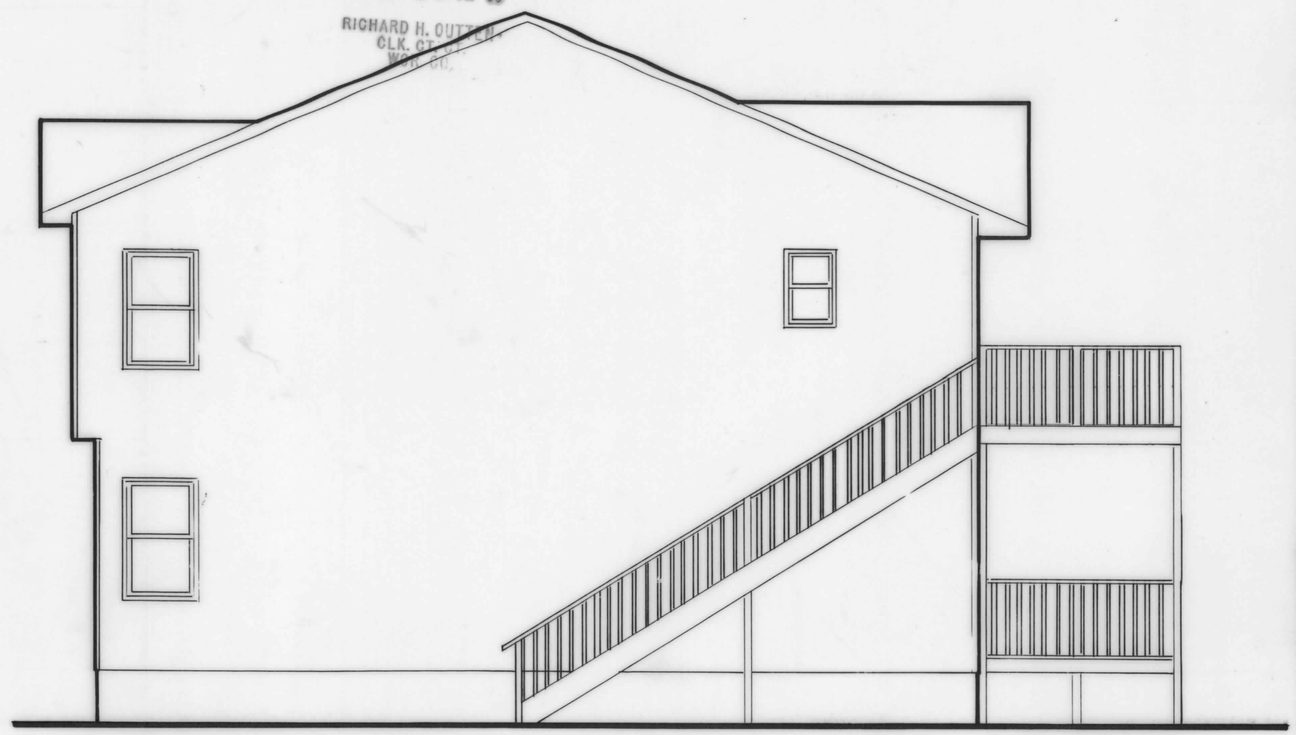

## LEFT SIDE

SCALE : 1/4" = 1' 0"

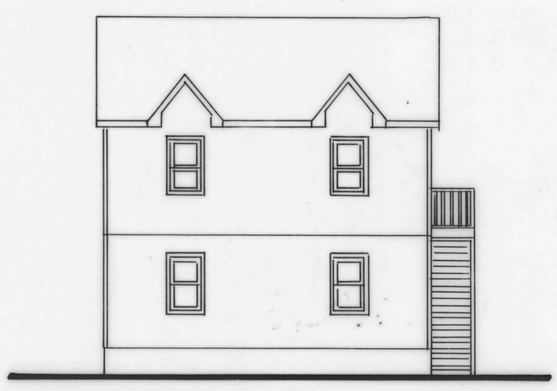

## REAR VIEW (BRADLEY ROAD)

SCALE : 1/8" = 1' 0"

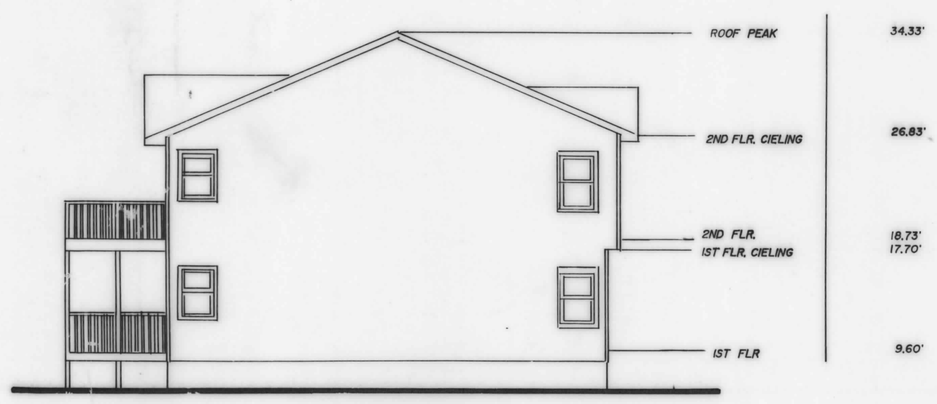


## RIGHT SIDE

SCALE : 1/8" = 1' 0"

Prepared By
ADAMS-KEMP ASSOCIATES, INC.
Professional Land Surveyors
and Planners
4 West Market Street
Georgetown, Delaware 19947-1437
Phone; (302) 856-6699

| DOLPHIN BAY | CONDOMINIUM | PHASE VI |
|---|---|---|
| SCALE : AS NOTED<br>DATE : 11 / 14 / 95 | LOTS 107 THRU 112, BAYSIDE KEYS<br>TENTH ELECTION DISTRICT<br>OCEAN CITY,<br>WORCESTER COUNTY<br>MARYLAND | |
| ELEVATION VIEWS | | 4 of 4 |

PLAN NO. 941105-C

Maryland State Archives