R.H.O. 136/62

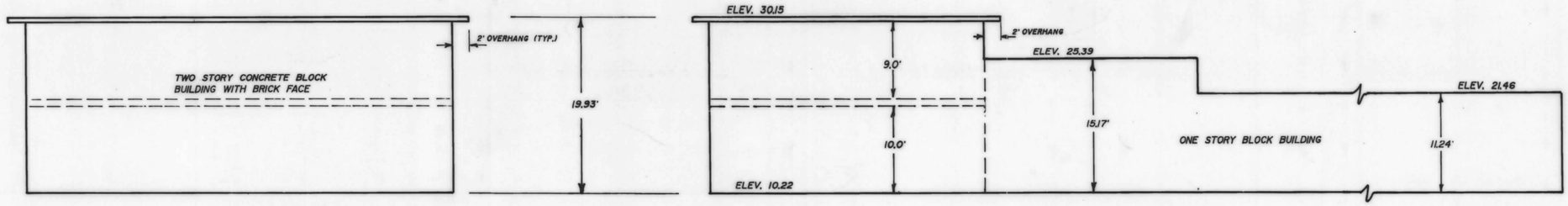

FRONT ELEVATION

WEST SIDE ELEVATION

UNIT 1 PROFILE

SCALE : 1" = 10' HORIZONTAL
1" = 10' VERTICAL

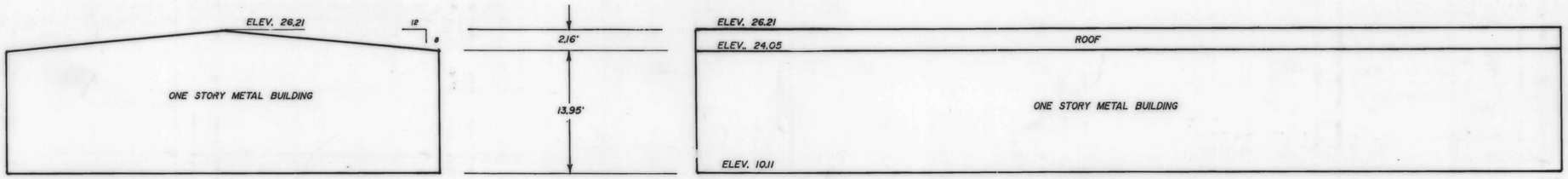

FRONT ELEVATION

WEST SIDE ELEVATION

UNIT 2 PROFILE

SCALE : 1" = 10' HORIZONTAL
1" = 10' VERTICAL

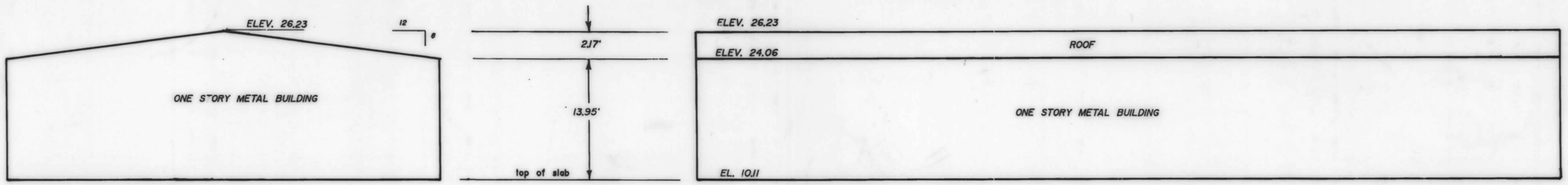

FRONT ELEVATION

WEST SIDE ELEVATION

UNIT 3 PROFILE

SCALE : 1" = 10' HORIZONTAL
1" = 10' VERTICAL

L. E. Bunting Surveys, Inc.
MARYLAND & VIRGINIA
LAND SURVEYING
24 BROAD STREET
BERLIN, MARYLAND 21811
410-641-3313

NOTE:
Elevations shown are in feet based on National Geodetic Vertical Datum (NGVD) 1929, adjusted 1977.

FILED
Aug 13 2 33 PM '93
RICHARD H. OUTTEN-
CLK. CT. CT.
WOR. CO.

VERTICAL PROFILES

ZADD CONDOMINIUM
KELLAM SUBDIVISION
LOT 11-A
SUNSET AVENUE, WEST OCEAN CITY

TENTH ELECTION DISTRICT
WORCESTER COUNTY, MARYLAND

SCALE : AS SHOWN
JOB NO. 4665
DATE : 6/1/93
SHEET 3 OF 3

MSA CSU 2157-5115-3

Maryland State Archives