RHO 136/33

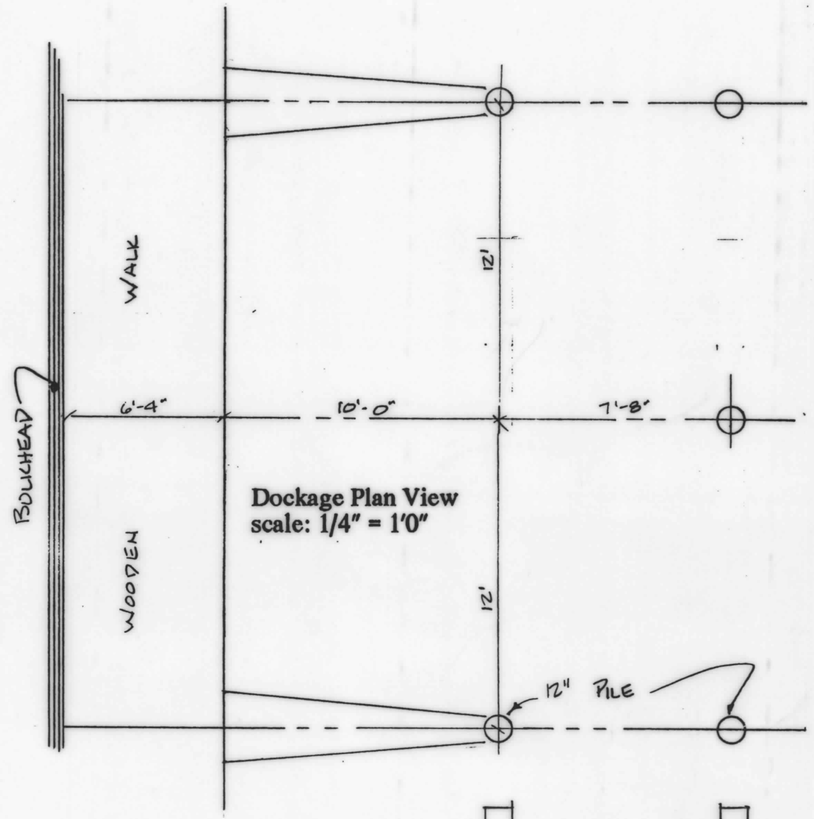

Dockage Plan View
scale: 1/4" = 1'0"

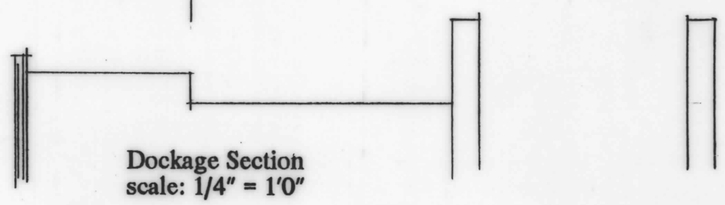

Dockage Section
scale: 1/4" = 1'0"

DOCKAGE ASSIGNMENTS

No.	Owner	Unit
1	Association	
2	Gosdeck	D6
3	Wicklin	H2
4	Ladd	A12
5	Becke	A3
6	D'Allura	A1
7	Capraroca	A4
8	Mirakian	A5
9	Stephenson	A8
10	Adams	A6
11	Association	
12	Petterson	A10
13	Perischetti	E5
14	Martiak	B1-1
15	Brown	B1-3
16	Gregg	B1-2
17	Greifzu	B1-4
18	Schneck	B1-5
19	Pyke	B1-10
20	Schratt - Krouse	B1-7
21	Berish	B1-14
22	Warsaw	B1-12
23	Sands	B1-15
24	Bialkowski	B2-16
25	Association	
26	Balezzi	B2-21
27	Reserved	
28	Walker	B2-23
29	Traylor	B2-22
30	Reilly	B2-25
31	CMX Services	B2-26
32	Association	
33	Reserved	
34	Reserved.	
35	Reserved	
36	Reserved	
37	Reserved	
38	Reserved	
39	Reserved	
40	Reserved	
41	Reserved	
42	Reserved	
43	Reserved	
44	Reserved	
45	Association	

NOTE: Dockage shown to be owned by association is owned by the owner's council for Harbour Club Condominium. Dockage shown as reserved is owned by the developers of Harbour Club Condominium.

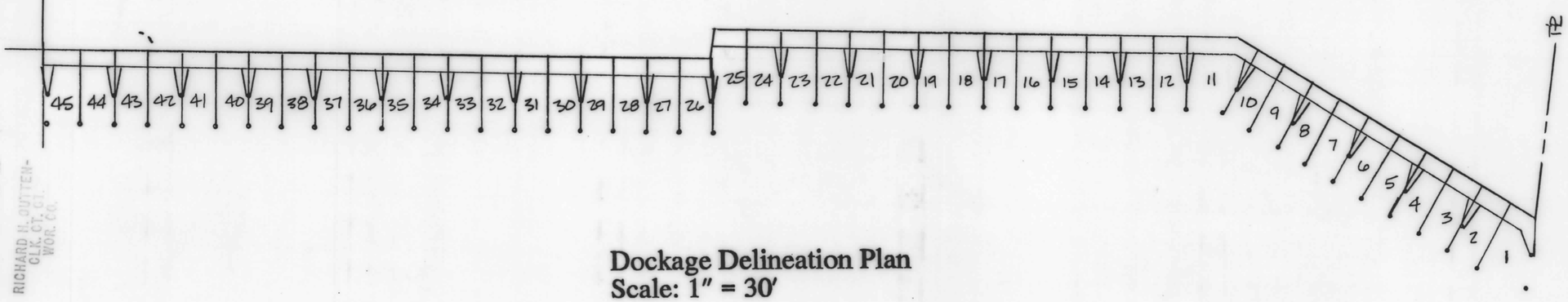

Dockage Delineation Plan
Scale: 1" = 30'

FILED
Jul 15 9 48 AM '93
RICHARD H. DUTTEN-
CLK. CT. CT.
WOR. CO.

REVISIONS	BY

GILLISS & ASSOCIATES, INC.
"Surveyors and Planners"
P.O. Box 40 Showell, MD 21862
(410) 641-2829 fax 641-9441
1-800-294-5656 (in Maryland)

DRAWN	RLG
CHECKED	
DATE	5-8-93
SCALE	AS NOTED
JOB NO.	
SHEET	5
OF SHEETS	

MSA CSU 2157-5102-5

Maryland State Archives