WCL 76/65

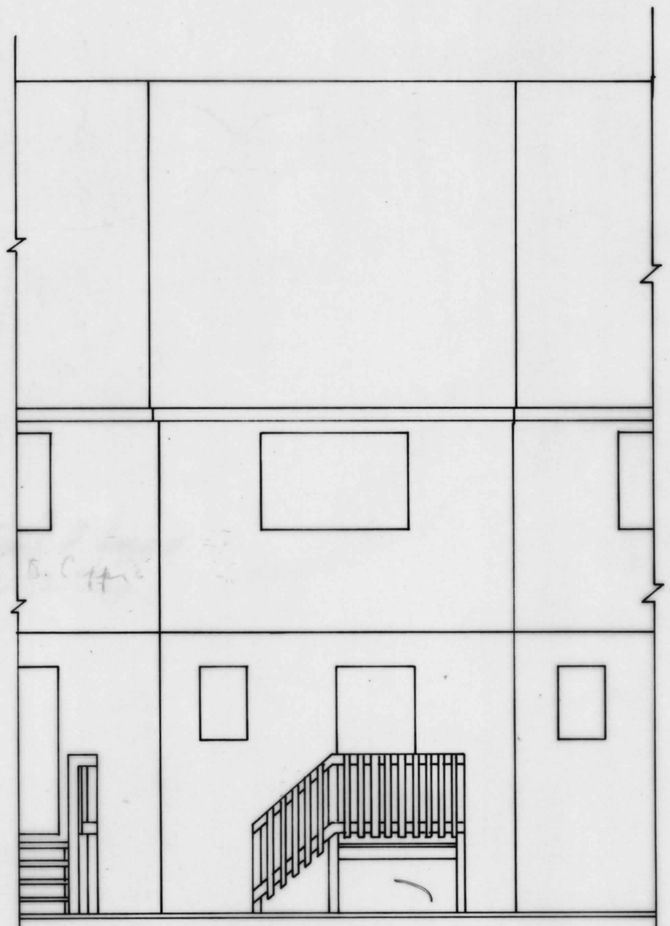

TYPICAL NORTH ELEVATION PHASE II & III
TYPICAL EAST ELEVATION PHASE IV
1/4" = 1'0"

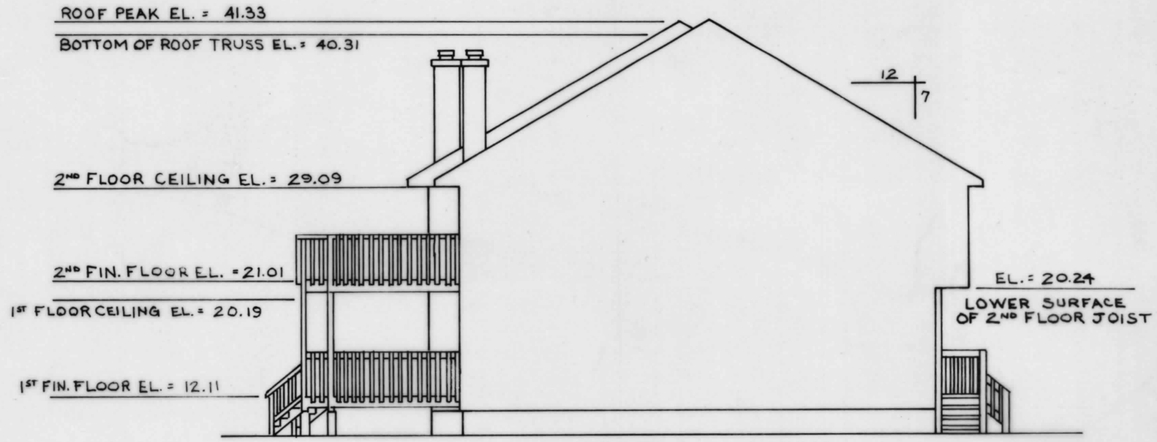

EAST ELEVATION
PHASE II & III (TYPICAL)
1/8" = 1'0"

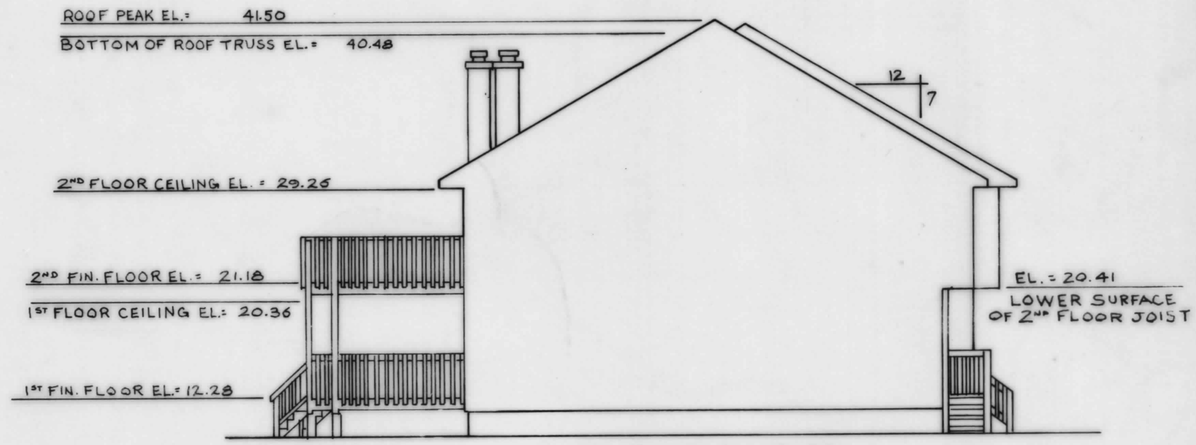

SOUTH ELEVATION
PHASE IV
1/8" = 1'0"

NOTE:
ALL ELEVATIONS ARE BASED ON MEAN LOW WATER ATLANTIC OCEAN (1929. DATUM)

LOEWER & ASSOCIATES
ARCHITECTS, ENGINEERS & SURVEYORS, INC.
301-641-4040
RFD 4 BOX 383A BERLIN MARYLAND 21811

BERMUDA BAY TOWNHOUSE CONDOMINIUM
PHASE II, III & IV

SCALE: SHOWN		DRAWN BY: PAUL MILLER
DATE: 10-21-82		REVISED: 11/18/82

LOTS 4 & 5, LEEWARD CAY, SECTION ONE, 123RD STREET EXTENDED, OCEAN CITY, WORCESTER CO., MARYLAND

ELEVATIONS, PHASE II, III & IV — 6 OF 6

MSA CSU 2157-439-6

#3553

Maryland State Archives