RHO 132/24

R.H.O. 132/24

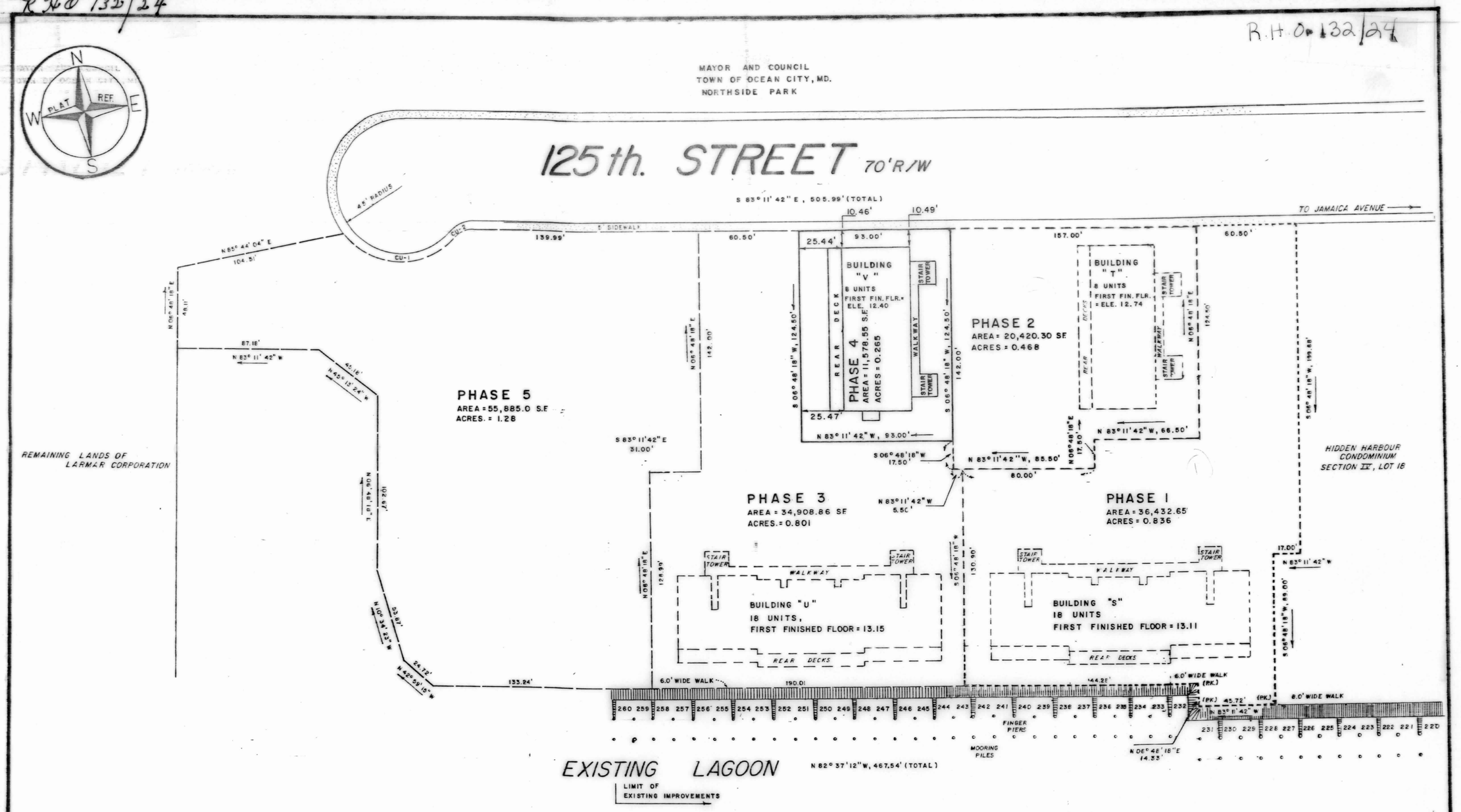

BOAT SLIP = D.L.C.E. "U"
FOR EXCLUSIVE USE OF UNIT TO WHOM RESERVED IN CONDOMINIUM DECLARATION OR SUBSEQUENTLY ASSIGNED.

BOARDWALK = G.C.E.
GENERAL COMMON ELEMENT

FINGER PIER, MOORING PILE, SUPPORT PILING = D.L.C.E. "J"
FOR JOINT USE (AND MAINTENANCE) OF ADJACENT UNIT OWNERS TO WHOM RESERVED IN CONDOMINIUM DECLARATION, OR SUBSEQUENTLY ASSIGNED.

CURVE DATA

	RADIUS	DELTA	ARC	TAN	CHD	DIST.
CU-1	45.00	98°39'54"	77.49'	52.37'	S 82°03'08"E	68.26'
CU-2	15.00'	48°11'23"	12.61'	6.70'	N 72°42'37"E	12.24'

SECTION V, PHASE FOUR
LOT 19, LANDS OF LARMAR CORPORATION
TENTH ELECTION DISTRICT
WORCESTER COUNTY
TOWN OF OCEAN CITY
MARYLAND

DOCK ELEMENT DETAIL

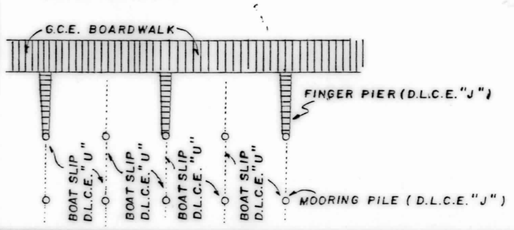

GRAPHIC SCALE 1" = 40'

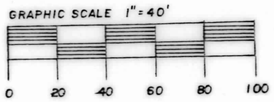

PHASE ONE - RHO 130 / 8—11, Plat Ref.

HIDDEN HARBOUR V CONDOMINIUM

SURVEY OF PHASE 4

Scale 1" = 40'	Surveyed	Job No. 11-1077-89
Date FEB. 7, 1992	Drawn MOSKOWITZ	Field Book — Pg. —
Revised	Checked	Sheet 2 of 4

JOHN H. PLUMMER AND ASSOCIATES, INC.
PROFESSIONAL ENGINEERS
REG. LAND SURVEYORS
615 EASTERN SHORE DRIVE
SALISBURY, MARYLAND 21801

MSA CSU 2157-3322-2

Maryland State Archives