RHO 129/36

FILED
Apr 25 4 26 PM '91
RICHARD H. OUTTEN
CLK. CT. CT.
MOR. CO.

NOTE·
ELEVATIONS ARE BASED ON MEAN LOW WATER

UNIT 1

RIGHT ELEVATION

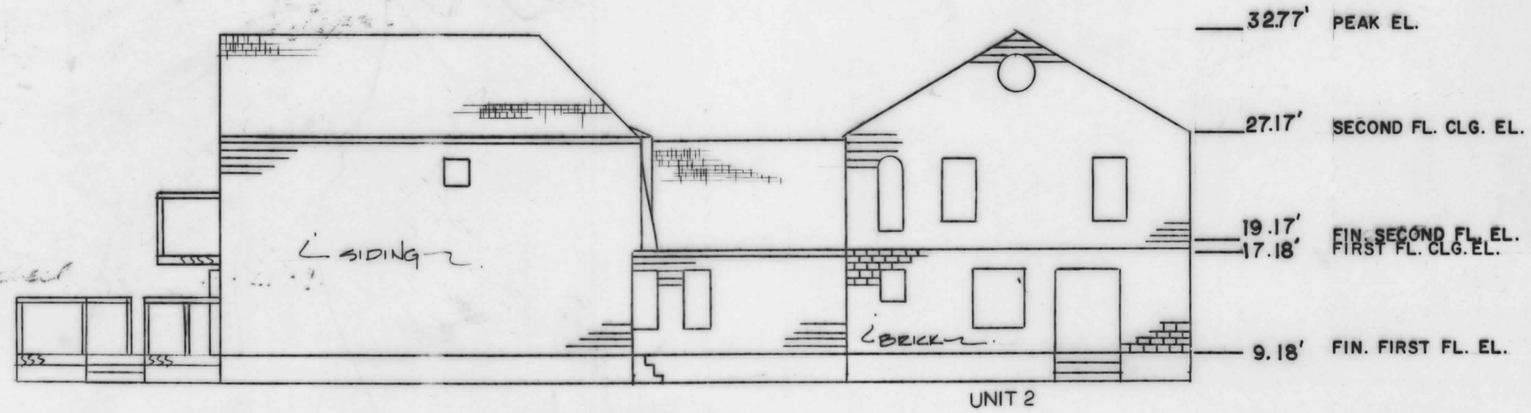

UNIT 2

FRONT ELEVATION

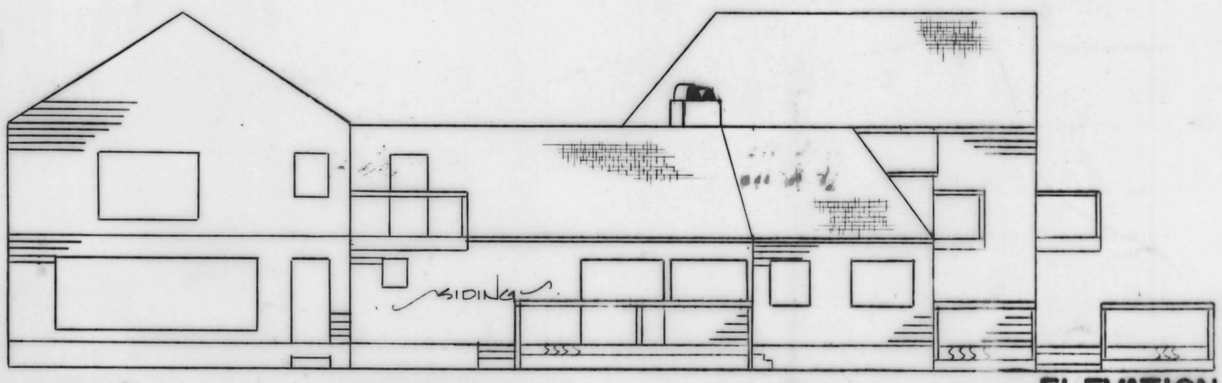

REAR ELEVATION

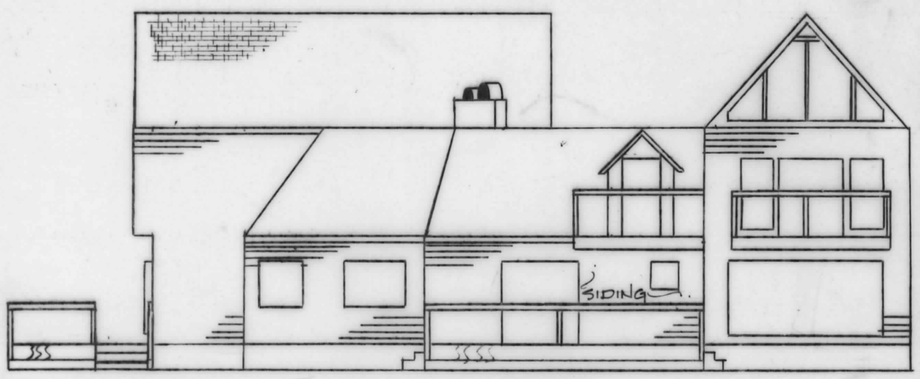

LEFT ELEVATION

ELEVATION

LOEWER & ASSOCIATES
ENGINEERS, SURVEYORS AND REAL ESTATE
301 641-4040
R.F.D. 4 BOX 169 BERLIN, MARYLAND 21811

JAMESTOWN ON THE POINT
LOT 49, CANE HARBOR MILE, JAMESTOWN RD., OCEAN CITY
10TH ELECTION DISTRICT, WORCESTER COUNTY, MARYLAND

PAGE 6 OF 6
SCALE - 1/8"=1'-0"
DATE - 9-14-87
DRAWN - C.B.

MSA CSU 2157-3073-6

Maryland State Archives