FWH 68/15

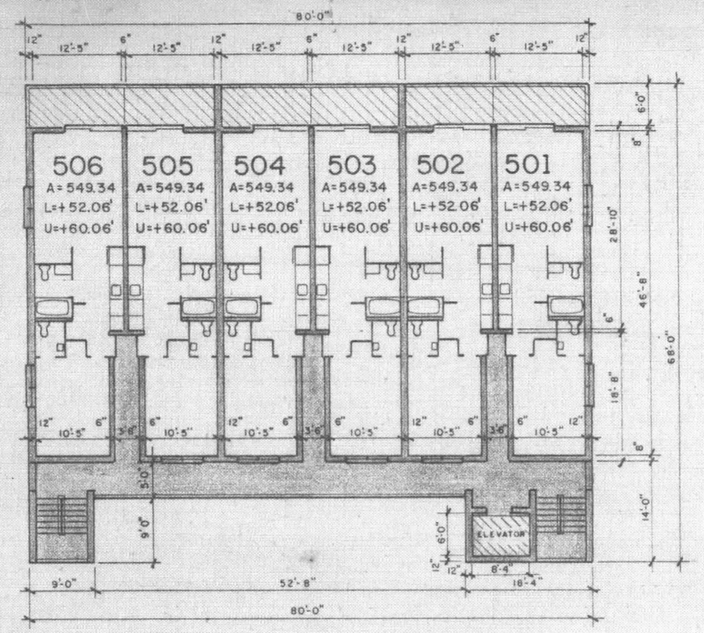

FIFTH FLOOR PLAN

SCALE IN FEET: 0 2 4 6 8 10 20 30 40 50

TOTAL AREA: 4,965.99 sq. ft. / TOTAL LIMITED COMMON AREA: 518.0 sq.ft.
TOTAL COMMON AREA: 1,151.95 sq. ft.

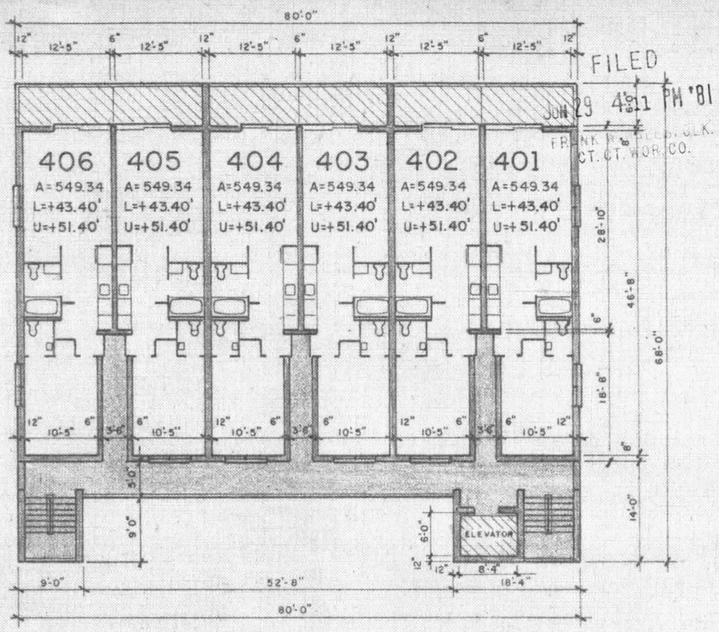

FILED
JUN 29 4 11 PM '81
FRANK M. ROGERS, CLK.
CT. CT. WOR. CO.

FOURTH FLOOR PLAN

SCALE IN FEET: 0 2 4 6 8 10 20 30 40 50

TOTAL AREA: 4,965.99 sq. ft. / TOTAL LIMITED COMMON AREA: 518.0 sq.ft.
TOTAL COMMON AREA: 1,151.95 sq. ft.

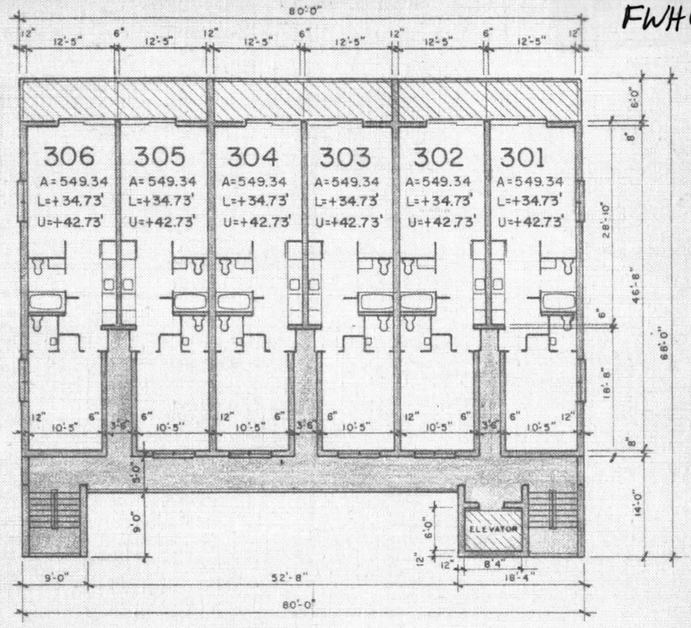

THIRD FLOOR PLAN

SCALE IN FEET: 0 2 4 6 8 10 20 30 40 50

TOTAL AREA: 4,965.99 sq. ft. / TOTAL LIMITED COMMON AREA: 518.0 sq.ft.
TOTAL COMMON AREA: 1,151.95 sq. ft.

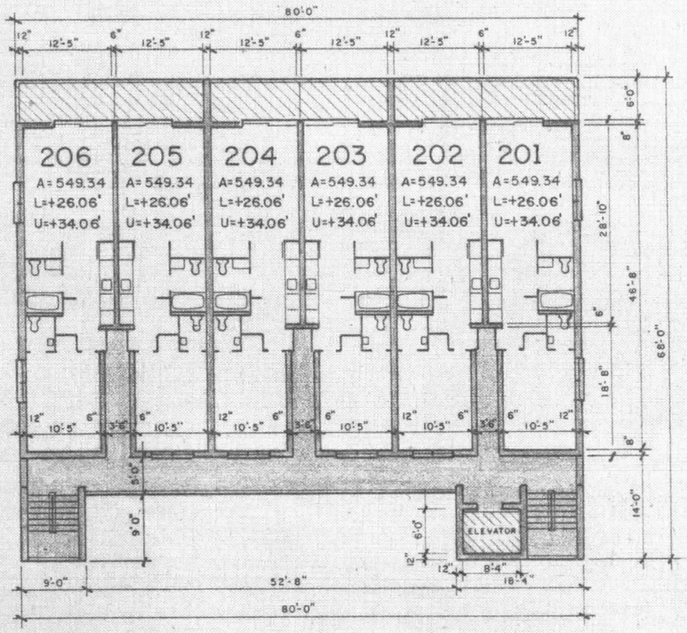

SECOND FLOOR PLAN

SCALE IN FEET: 0 2 4 6 8 10 20 30 40 50

TOTAL AREA: 4,965.99 sq. ft. / TOTAL LIMITED COMMON AREA: 518.0 sq.ft.
TOTAL COMMON AREA: 1,151.95 sq. ft.

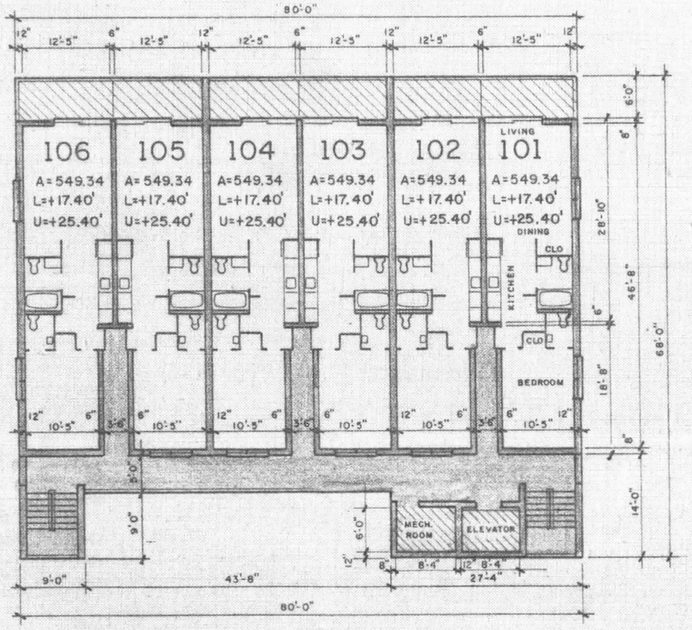

FIRST FLOOR PLAN

SCALE IN FEET: 0 2 4 6 8 10 20 30 40 50

TOTAL AREA: 5,046.99 sq. ft. / TOTAL LIMITED COMMON AREA: 568.0 sq.ft.
TOTAL COMMON AREA: 1,182.95 sq. ft.

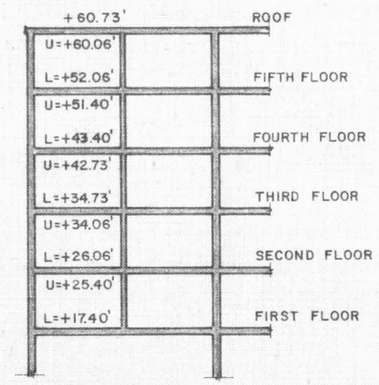

TYPICAL SECTION

SCALE IN FEET 0 2 4 6 8 10 20 30 40 50

ELEVATIONS IN FEET FROM M.L.W. ATLANTIC OCEAN, OCEAN CITY, MARYLAND. U.S.C.G.S. DATUM

UNIT ELEMENT
LIMITED COMMON ELEMENT
COMMON ELEMENT

A = UNIT AREA IN SQUARE FEET
L = LOWER BOUNDARY OF UNIT
U = UPPER BOUNDARY OF UNIT

17 x 22 CONDOMINIUM FORM No. 7202

WORCESTER HOUSE CONDOMINIUM

EAST BUILDING

Drawings Prepa red in the office of associated designers, inc.

Dr. by: HGK Date: March 1981 Job No. 80-013

SHEET 4 OF 4

MSA CSU 2157-1775-4

Maryland State Archives