FWH 42/32 Filed 6-3-74

## NOTES

Parcel 'A' — Part of lot No. 6 to be conveyed to Mittie B. Howard by D.P.&L.

Parcel 'B' — Part of lot No. 13 to be conveyed to Mittie B. Howard by D.P.&L.

Parcel 'C' — Part of lot No. 12 to be conveyed to D.P.&L. by Mittie B. Howard.

Parcel 'D' — Additional street bed taken.

Parcel 'E' — Part of lot No. 5 to be conveyed to D.P.&L. by Mittie B. Howard.

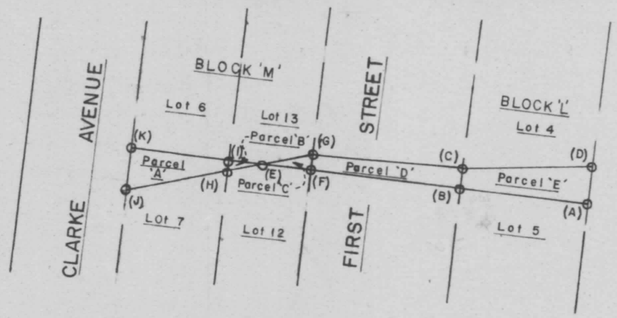


DETAIL
A ——— A

TABLE OF COURSES & DIST.

| LINE | COURSE | DIST. |
|---|---|---|
| A—D | N 53°41'07" E | 21.71' |
| A—B | N 29°06'26" W | 162.92' |
| B—C | N 60°01'0" E | 1.79' |
| C—D | S 36°08'0" E | 161.43' |
| B—F | N 29°06'26" W | 40.02' |
| G—C | S 27°31'29" E | 40.05' |
| E—F | S 29°06'26" E | 23.56' |
| F—G | N 60°01'0" E | 2.89' |
| G—E | N 36°08'0" W | 23.70' |
| E—H | N 36°08'0" W | 76.90' |
| H—I | N 60°01'0" E | 9.41' |
| I—E | S 29°06'26" E | 76.47' |
| H—J | N 36°08'0" W | 100.06' |
| J—K | N 60°01'0" E | 21.71' |
| K—I | S 29°06'26" E | 100.03' |

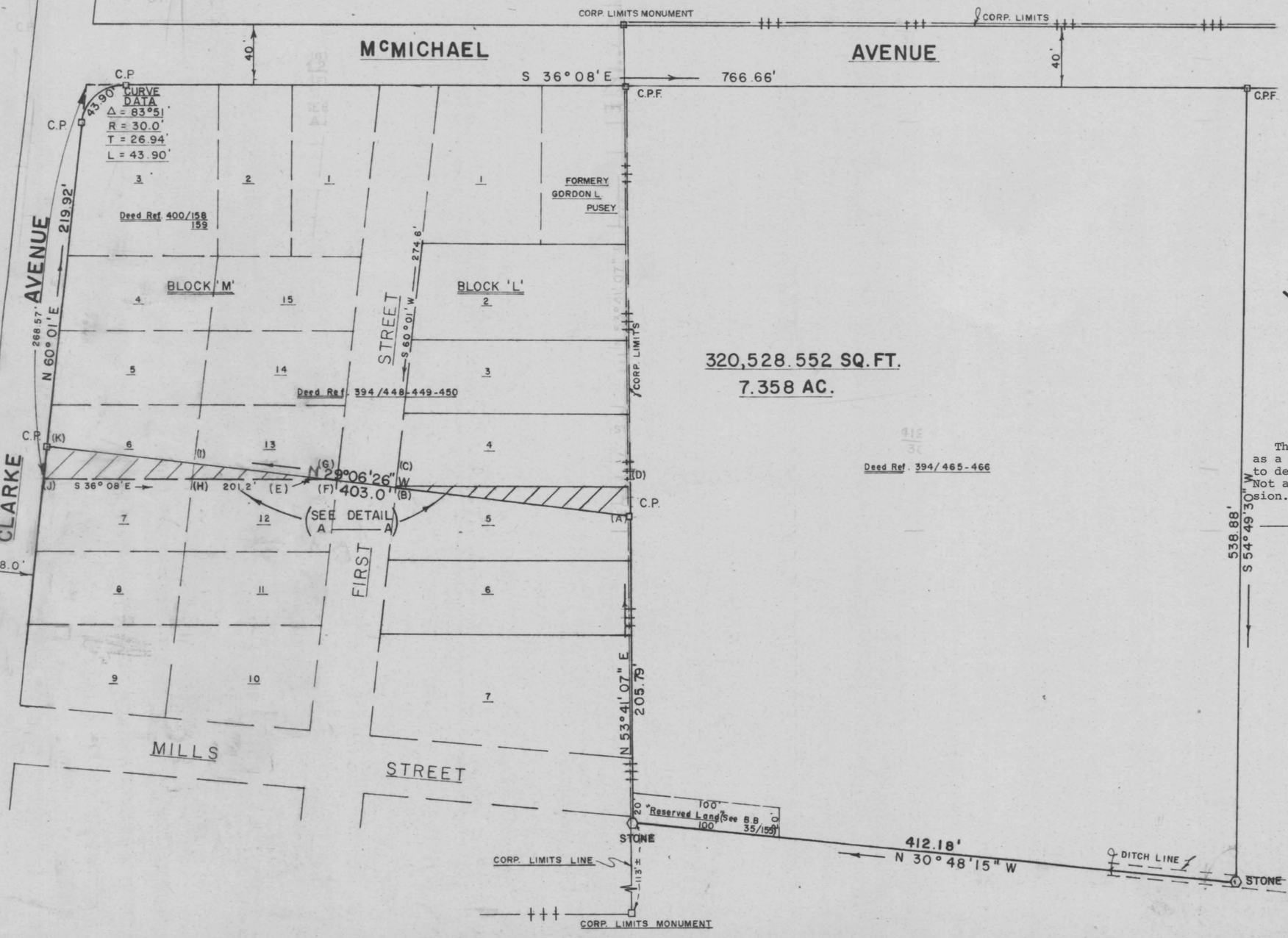




This plat is submitted as a property survey pertaining to deeds recorded herewith, and Not as a subdivision or resubdivision.

William H. Price, Attorney

# PROPERTY SURVEY FOR DELMARVA POWER & LIGHT COMPANY

POCOMOKE CITY, MARYLAND
FIRST ELECTION DISTRICT
WORCESTER COUNTY

SCALE 1" = 50' OCT. 30, 1973
HAROLD W. HAMPSHIRE
R.L.S. 5094

STATE OF MARYLAND HAROLD W. HAMPSHIRE No. 5094 REGISTERED LAND SURVEYOR

Harold W. Hampshire

Z-19

MSA CSU 2157-922

Maryland State Archives