FWH 32/15 filed 3/1/73



EAST ELEVATION

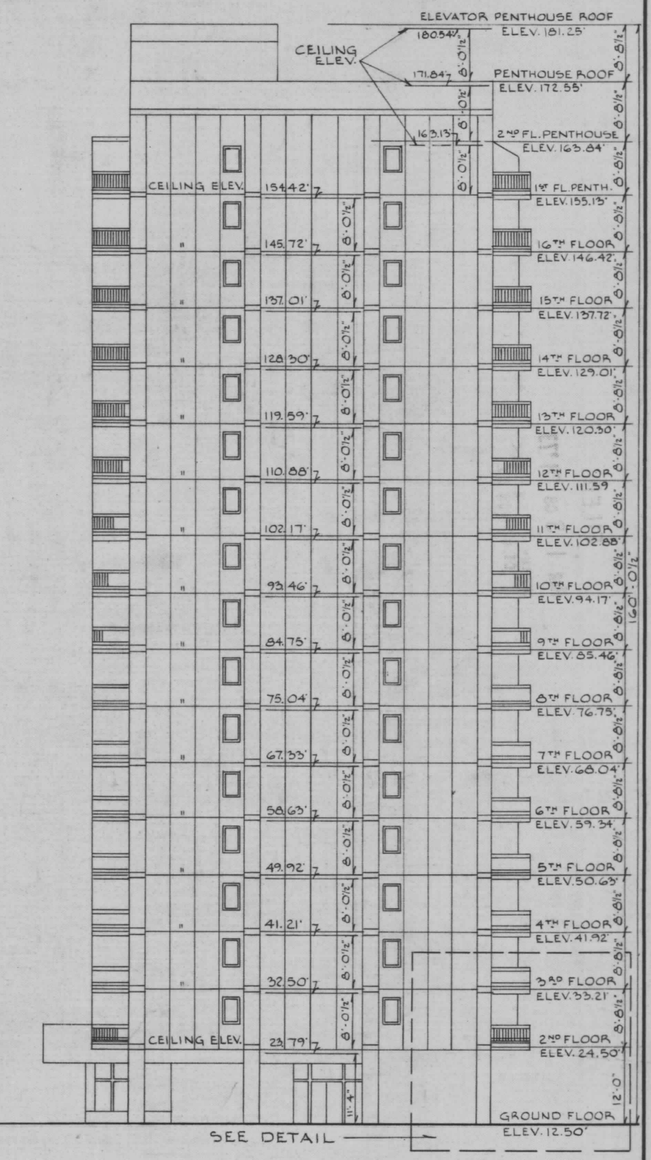

SOUTH ELEVATION

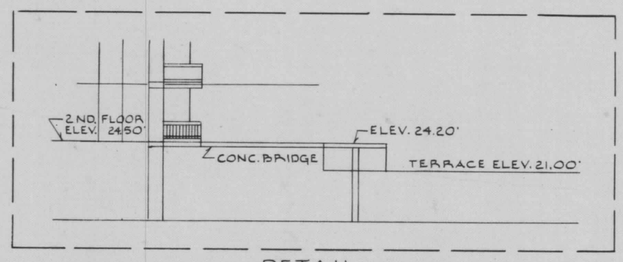

DETAIL
CONC. BRIDGE TO TERRACE

EAST & SOUTH ELEVATION PLAN & BRIDGE DETAIL

Elevations are in feet and refer to mean low water, Atlantic Ocean, Ocean City, Maryland

FOUNTAINHEAD TOWER CONDOMINIUM

OCEAN CITY

10TH ELECTION DISTRICT-WORCESTER COUNTY, MARYLAND

SURVEYOR'S & ENGINEER'S CERTIFICATE

I, William G. Rasch II, hereby certify that the within plats consisting of 15 sheets are a correct representation of the property and building of FOUNTAINHEAD TOWER CONDOMINIUM.

I further certify that the requirements of Section 60-B, Article 17 of the Annotated Code of Maryland (as amended) as far as they relate to the making of this plat have been complied with

STATE OF MARYLAND
WILLIAM G. RASCH II
No. 4575
REGISTERED
Professional Engineers & Land Surveyor

1-19-73
Date

William G. Rasch II Reg. No. 4575 P.E. & L.S.

PURDUM AND JESCHKE
CONSULTING ENGINEERS AND LAND SURVEYORS
1023 N. Calvert Street
Baltimore, Maryland 21202

Date 1-19-73 Scale: 1/16"=1'-0"

Sheet 15 of 15

MSA CSU 2157-783-15

Maryland State Archives