BAL HARBOUR CONDOMINIUM

FWH 31/64 2-13-73

OCEAN CITY, WORCESTER COUNTY, MARYLAND

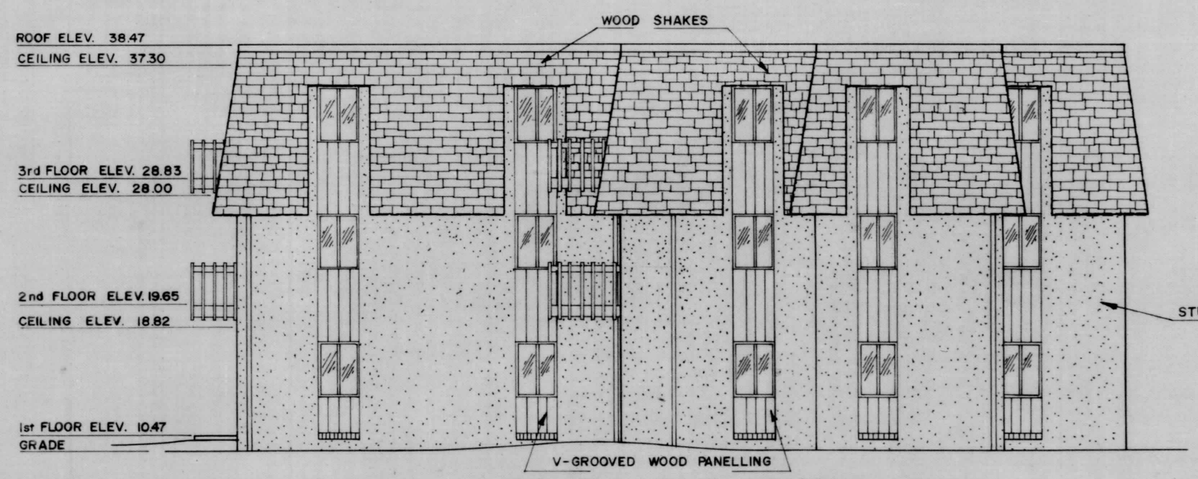

SOUTH ELEVATION

SCALE : 1/8"= 1'-0"

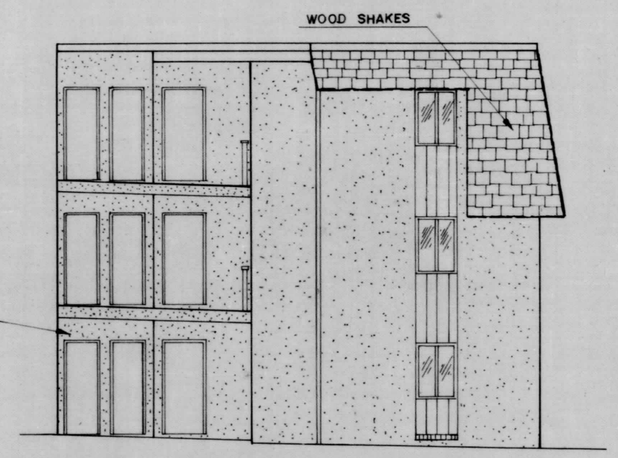

ELEVATION B-B

SCALE : 1/8"= 1'-0"

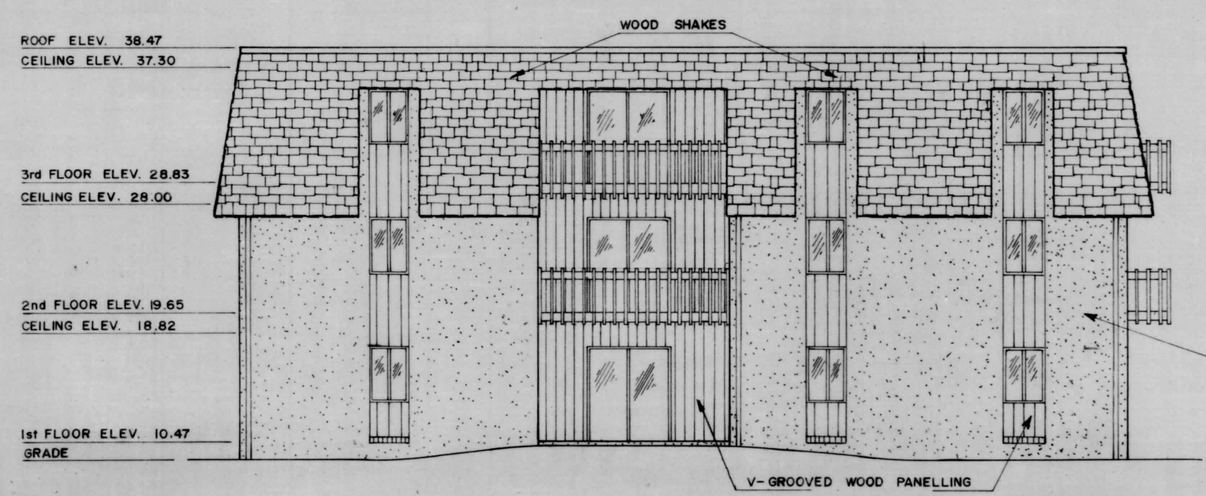

NORTH ELEVATION

SCALE : 1/8"= 1'-0"

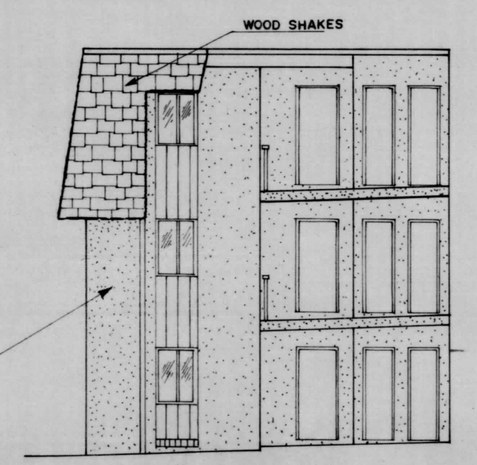

ELEVATION A-A

SCALE : 1/8"= 1'-0"

ALL ELEVATIONS SHOWN ARE IN FEET ABOVE MEAN LOW WATER IN THE ATLANTIC OCEAN AT OCEAN CITY, MARYLAND, DATUM 1929.

PREPARED IN THE OFFICE OF
G. B. C. SURVEYS, INC.
OCEAN CITY, MARYLAND
APPROVED BY
2/7/73 George B. Cropper
GEORGE B. CROPPER, P.E.
R. P. E. & L. S. No. 248

SURVEYED BY R.C. RODGERS
DRAWN BY R.F. BOND
DATE NOV. 1972

SHEET 11 OF 12 SHEETS

MSA CSU 2157-1976-11

Maryland State Archives