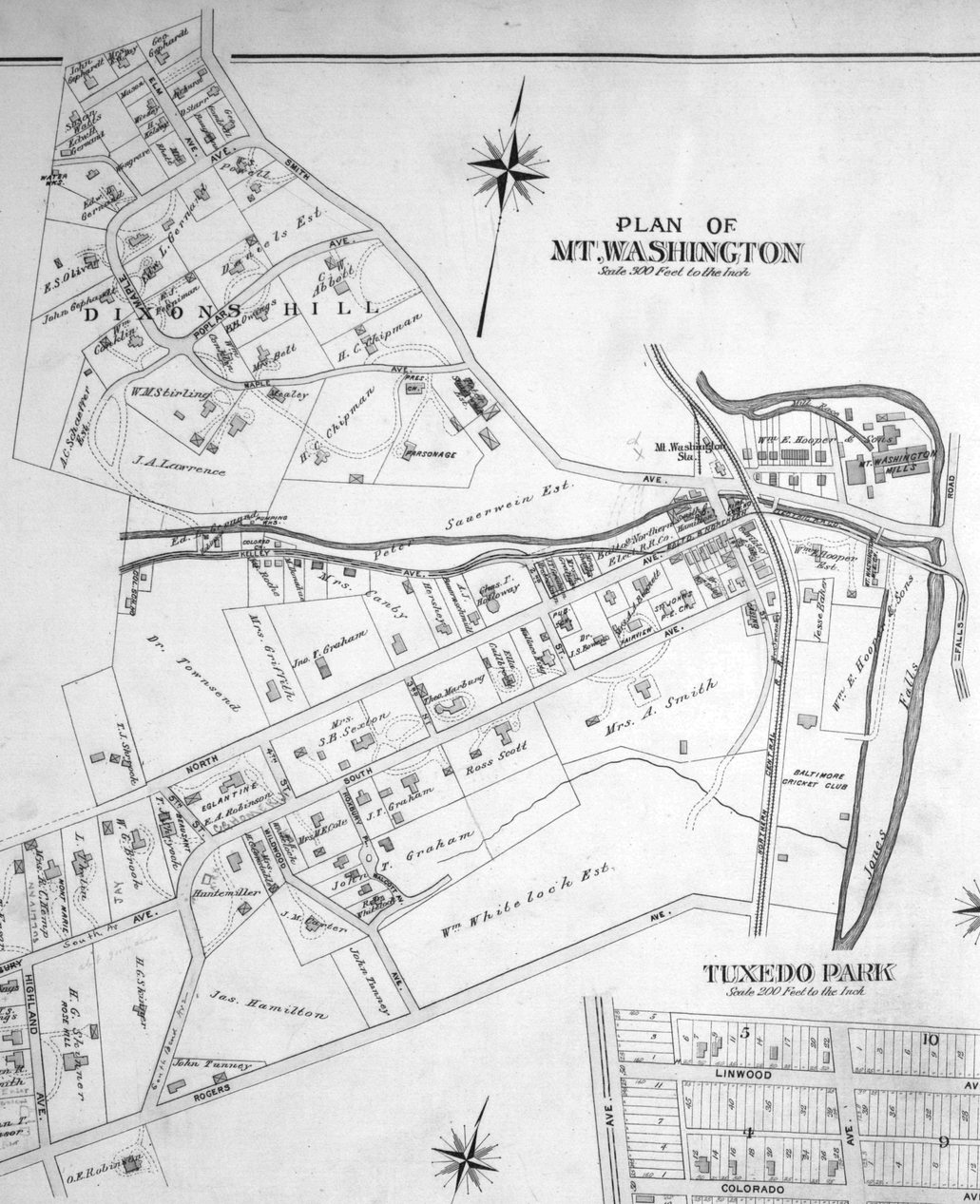
PLAN OF
MT. WASHINGTON
Scale 300 Feet to the Inch
DIXONS HILL
J. A. Lawrence
W. M. Stirling
H. C. Chipman
PARSONAGE
Peter Sauerwein Est.
Mt. Washington Sta.
Wm. E. Hooper & Sons
MT. WASHINGTON MILLS
Wm. E. Hooper Est.
Wm. E. Hooper & Sons
Falls
Mrs. A. Smith
Ross Scott
Wm. Whitelock Est.
BALTIMORE CRICKET CLUB
Jas. Hamilton
John Tunney
Hantemiller
Dr. Townsend
Mrs. Sanby
Jno. F. Graham
Mrs. S. B. Sexton
EGLANTINE
NORTH
SOUTH
ASBURY
HIGHLAND
ROGERS
SMITH
POPLAR
MAPLE
LINWOOD
FALLS
ROAD

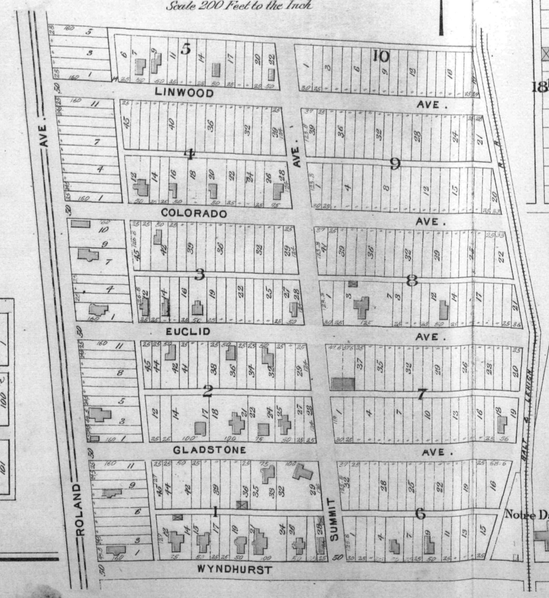
TUXEDO PARK
Scale 200 Feet to the Inch
LINWOOD
COLORADO
EUCLID
GLADSTONE
WYNDHURST
ROLAND
SUMMIT
AVE.

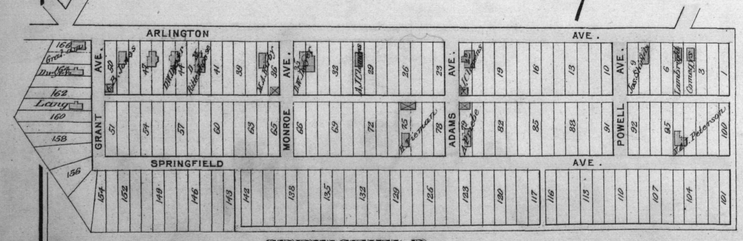
SPRINGFIELD
Scale 200 Feet to the Inch.
ARLINGTON
SPRINGFIELD
GRANT
MONROE
ADAMS
POWELL
AVE.

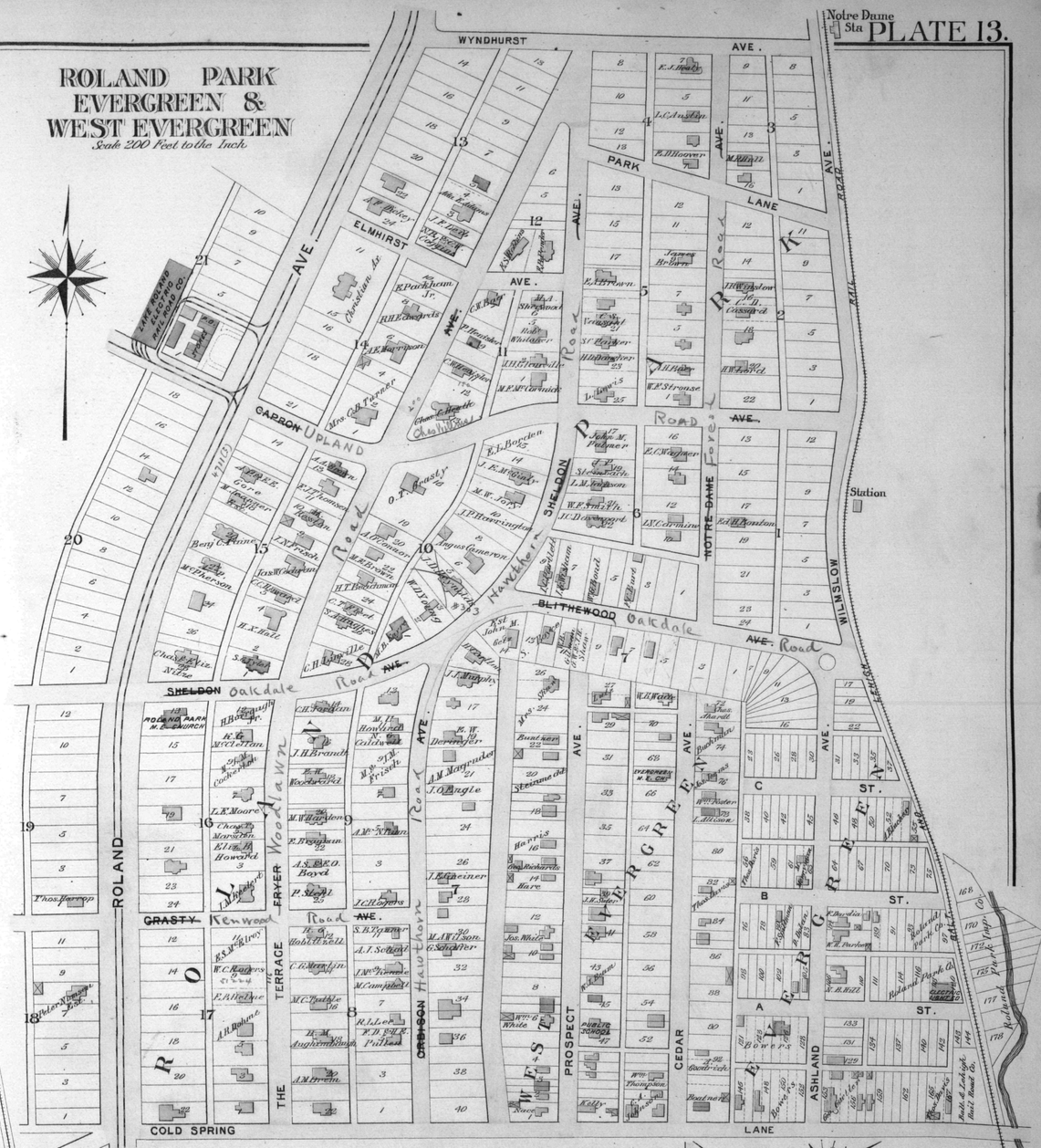
ROLAND PARK
EVERGREEN &
WEST EVERGREEN
Scale 200 Feet to the Inch
WYNDHURST
ELMHIRST
UPLAND
PARK
LANE
BLITHEWOOD
SHELDON
Oakdale
Renwood
COLD SPRING
ROLAND
THE TERRACE
CROSS HALL
PROSPECT
CEDAR
ASHLAND
NOTRE DAME
WINSLOW
EVERGREEN
WEST EVERGREEN
Notre Dame Sta.
Station
AVE.

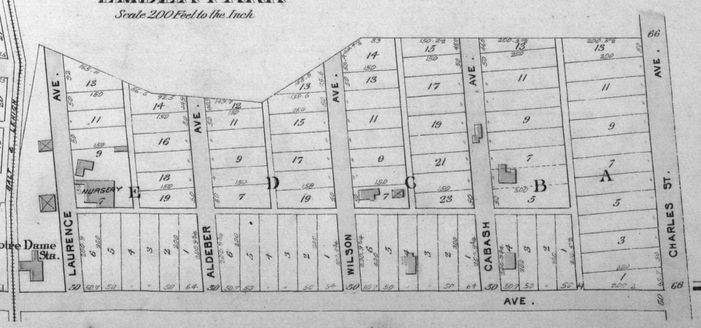
EMBLA PARK
Scale 200 Feet to the Inch.
LAURENCE
ALDEBER
WILSON
CABASH
CHARLES ST.
AVE.

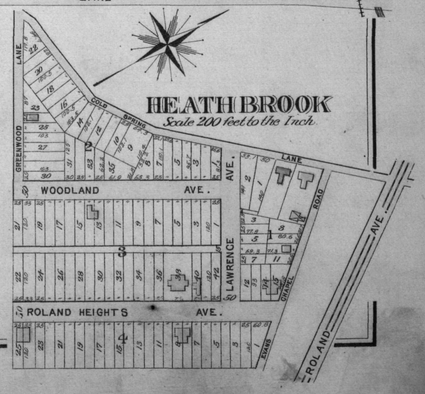
HEATH BROOK
Scale 200 feet to the Inch.
WOODLAND
ROLAND HEIGHTS
LAWRENCE
ROLAND
AVE.